



## America 250-Ohio

### Revolutionary War Veterans Graves Project

#### A Guide to Field Collection for Public Researchers

Thank you for joining us as a public researcher! Your help is an invaluable contribution as we work to locate the grave sites of all American Revolutionary War veterans buried in Ohio. To begin field collection of cemetery or grave site marker information, please follow the steps provided in this document.



America 250-Ohio has partnered with the Ohio State Historic Preservation Office, Terracon Consultants, Inc., regional chapters of the Daughters of the American Revolution (DAR), Sons of the American Revolution (SAR), and local historians to create Ohio's first comprehensive list of American Revolutionary War Veterans burial places.

*For more information about this project, visit: [www.ohiohistory.org/RevWarGraves](http://www.ohiohistory.org/RevWarGraves)  
For assistance, contact us at: [ohiorevwavets@terracon.com](mailto:ohiorevwavets@terracon.com)*

## Accessing Survey123 Survey Forms

The Ohio Revolutionary War Veterans Graves Project uses survey forms hosted on the Survey123 application to store data collected by public researchers. Accessing the survey forms requires the installation of the free ArcGIS Survey 123 field app, available on Apple and Android devices.

Please read and follow all steps as outlined and ensure you can access the Survey123 forms before you begin collecting grave markers and cemetery information in the field.

### 1. Download the Survey123 App onto your mobile device.

Scan the QR code or follow the direct link below.



Scan to download Survey123

Direct link: [Download Survey123](#)

### 2. Access the project survey forms within Survey123.

Scan the QR code or follow the direct links below.



Scan to access the  
Grave Marker Survey Form

Direct link: [Grave Marker Survey Form](#)



Scan to access the  
Cemetery Survey Form

Direct link: [Cemetery Survey Form](#)

Once the surveys have been accessed, they will be saved on the Survey123 app and available for field collection.

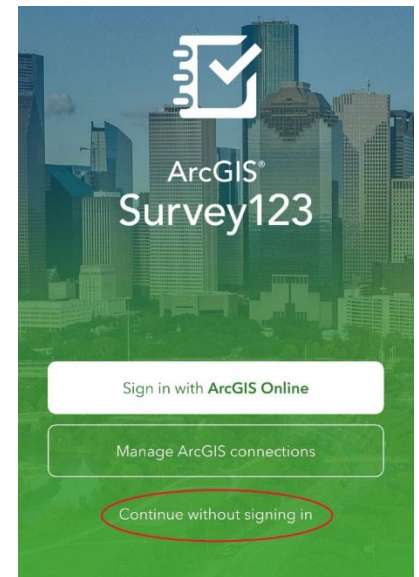
*For more information about this project, visit: [www.ohiohistory.org/RevWarGraves](http://www.ohiohistory.org/RevWarGraves)*

*For assistance, contact us at: [ohiorevwavets@terracon.com](mailto:ohiorevwavets@terracon.com)*

## Getting Familiar with Survey123

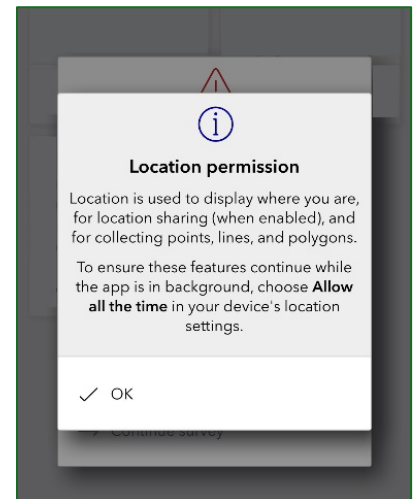
### 3. Signing into Survey123 (optional).

Open the Survey123 app on your mobile device. You may be prompted to sign-in to Survey123. If you do not have access to an ArcGIS Online account, select the option to "Continue without signing in".




### 4. Enable location services

Open the Survey123 app on your mobile device and ensure location services are enabled on your device and allow Survey123 to access your location.



### 5. Select your survey

Select the Grave Marker or Cemetery Survey Form to begin collecting information. If the surveys are not visible, please ensure that you have accessed the forms, outlined in Step 2.



*For more information about this project, visit: [www.ohiohistory.org/RevWarGraves](http://www.ohiohistory.org/RevWarGraves)*

*For assistance, contact us at: [ohiorevwavets@terracon.com](mailto:ohiorevwavets@terracon.com)*

## How to Complete Surveys for Grave Markers and Cemeteries

**Revolutionary War Veteran Burial Identification**

**Recorder \***  
Please provide your first and last name or initials. We would like to honor all those who helped in the completion of this project.

**Today's Date and Time \***  
Saturday, March 29, 2025  
3:00 PM

**Email**  
Please provide your email address. This will allow us to reach out if there are any questions about this record.

**Front of Monument \***  
Please take a photo of the front of the monument at a scale that shows details of any inscriptions.

front\_of\_monument-20250329-190116.jpg

**Rear of Monument \***  
Please take a photo of the rear of the monument at roughly the same scale as the photo of the front side.

### Grave Marker Survey Form

Follow the prompts to enter information found on individual grave site markers.



To take photographs of markers, tap the camera button.



To collect a GPS point, stand at the marker and tap the crosshair button.

**Revolutionary War Veteran Cemetery Identification**

**Recorder \***  
Please provide your first and last name or initials. We would like to honor all those who helped in the completion of this project.

**Today's Date and Time \***  
Monday, April 7, 2025  
12:28 PM

**Email**  
Please provide your email address. This will allow us to reach out if there are any questions about this record.

**Cemetery Name \***  
Current name of the cemetery. If unsure, please put "Unknown".  
Grandview Cemetery

**Number of Revolutionary War Graves Present \***  
Please provide a total count to the best of your ability.  
17

**Cemetery Location \***  
Take a point somewhere inside the boundary of the cemetery.  
39°23'N 83°2'W

Map showing location in Ohio near Columbus.

### Cemetery Survey Form

This survey is designed to collect information about small to medium-sized cemeteries. Follow the prompts to enter information about the cemetery during your visit.



To take photographs of markers, tap the camera button.



To collect a GPS point of the cemetery location, stand somewhere within the boundary of the cemetery and tap the crosshair button.

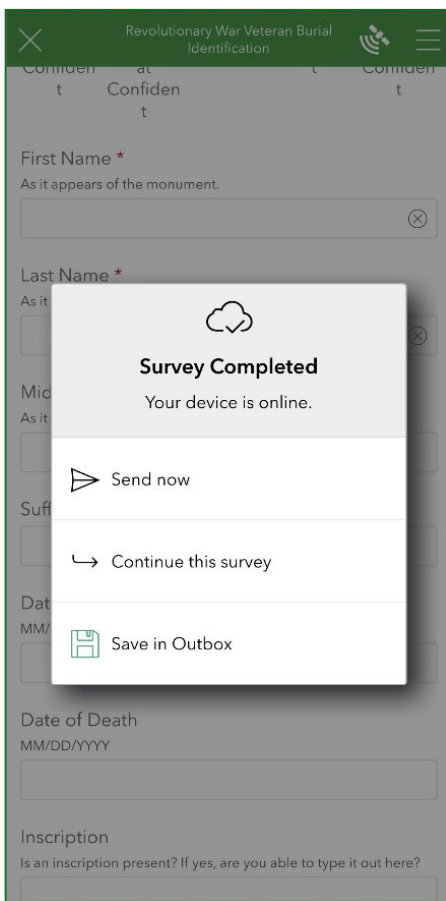
For more information about this project, visit: [www.ohiohistory.org/RevWarGraves](http://www.ohiohistory.org/RevWarGraves)

For assistance, contact us at: [ohiorevwarvets@terracon.com](mailto:ohiorevwarvets@terracon.com)

## How to Submit Survey Data

Once you have completed a survey, ensure all required fields of the survey are completed, and click the checkmark at the bottom right-hand corner of the survey.

A Survey Completed prompt will open with the following options:



Send now: This option will send the completed survey to the project database for review.

Continue this survey: This option will allow you to make immediate edits to the survey. This option will not save or submit your survey.

Save in Outbox\*: This option will save the survey to the Survey123 app but will not submit it to the project database. Select this option if future edits are required or if cell phone service is limited.

\*If you use this option, please remember to eventually Send the survey so it is added to the project database.

To begin a new survey, navigate to the My Survey123 main page and select either the Grave Marker Survey Form or the Cemetery Survey Form.

*For more information about this project, visit: [www.ohiohistory.org/RevWarGraves](http://www.ohiohistory.org/RevWarGraves)*

*For assistance, contact us at: [ohiorevwvets@terracon.com](mailto:ohiorevwvets@terracon.com)*

## Best Practices & Etiquette for Cemetery Visitation

During field collection, please observe these best practices for cemetery visitation:

- Do not enter cemeteries located on private property without landowner permission.
- Check the cemetery's website before you visit for important information, like hours of operation or closures.
- Be respectful of the cemetery grounds, gravesites, and other visitors.
- Follow all posted rules and regulations for the cemetery.
- Do not cause damage to headstones or other grave markers.
  - This includes applying materials such as shaving cream or baby powder to grave markers, and taking rubbings of headstones, all of which can cause damage to the stone.

## Resources for Researching Revolutionary War Veterans

- [DAR Revolutionary War Records](#)
- [Military Records at the Archives & Library of the Ohio History Connection: Ohio and the Revolutionary War](#)
- [SAR Patriot Research System \(PRS\)](#)

## Our Partnering Organizations



*For more information about this project, visit: [www.ohiohistory.org/RevWarGraves](http://www.ohiohistory.org/RevWarGraves)*

*For assistance, contact us at: [ohiorevwarvets@terracon.com](mailto:ohiorevwarvets@terracon.com)*