CLERMONT COUNTY, OHIO, 1891:
ATLAS & HISTORY

MILLENNIUM REPRINT EDITION JANUARY 1, 2000
WITH COMPREHENSIVE INDEX

By Aileen M. Whitt, C.G.R.S.

ATLAS

OF



CLERMONT COUNTY,

OHIO.

MILLENNIUM EDITION 1-1-2000
37 pages Reprint of Original Atlas Maps Plus 37 Additional Pages of History
By Aileen M. Whitt, C.G.R.S.

From Actual Surveys by D. J. LAKE, C. E.

Assisted by J. M. LATHROP, H. L. KRAMER, and G. P. SANFORD.

Assistants:
A. M. GORDON.
E. W. DIXON.

PUBLISHED BY

LAKE & GORDON.

Assistants:
A. L. CARNES.
VAN TASSEL.

Central Office: No. 27 SOUTH SIXTH STREET, PHILADELPHIA, PA.

1891.

Printed by F. Bourquin, 31 S. 6th Street.

Engraved by Wm. Bra...s, 27 S. 6th Street Philadelphia.

The reproduction of this publication has been made possible by Aileen M. Whitt, 1094 Fagin Rd., New Richmond, OH 45157. For more copies or information concerning this atlas please contact Aileen Whitt.



Windmill Publications, Inc.
6628 Uebelhack Rd. • Mt. Vernon, IN 47620

Two Thousand

c. 2000

By Aileen M. Whitt, C.G.R.S.

1094 Fagins Run Road

New Richmond, Ohio 45157-9734

****

CLERMONT COUNTY, OHIO, 1891
ATLAS AND HISTORY
MILLENNIUM REPRINT EDITION
With Comprehensive Index

****

Library of Congress Catalog Number 99-75713



IN APPRECIATION: The Original Atlas from which these maps were indexed and reprinted was donated to the Clermont County Genealogical Society by Thomas Hutchinson of Mt. Orab, Ohio. I wish to express appreciation to Mr. Hutchinson and to the Clermont County Genealogical Society, for the use of the atlas, and also to my husband, J.B. Whitt, who proofread every inch of the maps and added text.

Aileen M. Whitt
1-1-2000

INTRODUCTION

Maps and place names are indispensable to historians and genealogists. Clermont County's history of its sturdy pioneers can be read in its place names, some of which have survived and some of which have been changed or discontinued.

This reprint of the 1891 Atlas is especially valuable because it can be used as a substitute census for the destroyed 1890 Federal Population Census and also because it contains the names of many of the Civil War veterans.

This atlas has several other features of great value and interest:

- An unusually large number of women were landowners in 1891. In most cases the cartographers used the full names of the women while using only the initials for the men.
- Rural schools and churches are well defined. There was a very large number of Methodist Churches in 1891.
- The patrons listed on pages 69,70,71 are people who ordered a copy of the Atlas before it was published or in some other way assured the success of the publishing venture. The list of patrons gives the name, address, occupation, birthplace, nativity and year settled in Clermont County. If the nativity is Clermont County, the year settled in the county is also his birth year, a very valuable fact in the absence of early birth records.

In the index, land still in the name of a deceased person is indicated as:

* Heirs of
\# Estate of
\+ Deceased

This information gives the researcher the approximate death date and place as clues to further research in wills and estates, real estate deeds and possible newspaper articles.

Place names were derived from several sources. First, the Indians gave us names such as Miami and Indian Riffle. Then, our early distinguished men and women were honored by having their names used in such instances as: Neville, named for General Presley Neville; Washington Township, named for George Washington; and even Amelia, named for Amelia Bowdoin , an early resident. Other places received their names from nostalgic emigrants who named their areas after the regions they had come from, such as Goshen being named for Goshen, New York, and New Richmond being named for Richmond, Virginia. Sometimes amusing nicknames developed for an area and came to occupy a humorous spot in place names, such as "Kegtown" for Mount Pisgah where they manufactured barrels and kegs and "Wigginsville" where hats were made.

Still other place names were derived simply from their places in nature or geography, such as Pleasant Hill, Maple Creek, Stonelick, and Fair Oaks. Geographic characteristics of the land were far more important to people on foot or horseback than they are now with present bridges spanning rivers and valleys that scarcely cause us to realize we are crossing such areas. Fords, or places to cross streams, were of the utmost importance. No wonder these geographic features were used in place names such as Milford.

1891 ATLAS ACCLAIMED

THE handsomest Atlas ever made for Clermont county, or probably for any county, is now being delivered to subscribers by the publishers and makers, Messrs. Lake & Gordon. It is complete in every detail, the possessions of every farmer and house owner in the county, being accurately described by survey and outline, numbered and placed, so that a map of the premises and environments can be made in an instant. As a reference in the library of an attorney it is without an equal in value. The typography, lithography and engraving are simply superb, every line showing the most painstaking care, combined with a superior knowledge of the work in hand. The finest Geography we have ever seen cannot be compared to this magnificent work in point of lithography, and its fund of information is of the highest importance to every citizen. Messrs. Lake & Gordon, who are the most affable gentleman, besides being artists of the highest ability, are receiving the plaudits of their patrons, so fairly won, and so well deserved.

CLERMONT SUN, July 1, 1891

Spellings in the 1891 Atlas are often either incorrect or given phonetically. In some places, a name is spelled several different ways, such as Fagin and Fagan. The calligraphic style of print used in the atlas is especially difficult to read as the letters are often similar or too tiny to decipher, or letters were omitted. The abbreviated names "Jos" for Joseph and "Jas" for James look alike in the small print. It is also difficult to ascertain if an "A" means "acres" or if it is the person's initials. The capital letters E and F, H and W, C and G gave us special trouble.

We feel sure that, in spite of all our diligent efforts, we have made errors in interpretation, for which we sincerely apologize.

It has been a long and difficult task to index all these maps. Every inch of it was done with the aid of a magnifying glass, and then proof-read by my husband, J.B. Whitt. The historical sketches of the county, the townships, and the other villages and hamlets are added to give students, historians, and genealogists a better understanding of Clermont County, Ohio. We hope that generations to come will enjoy and appreciate our efforts.

Aileen M. Whitt
1999

CLERMONT COUNTY, OHIO HISTORICAL SKETCH

Beautiful Clermont County, Ohio, lies nestled in the river hills north of the Ohio River, stretching from the tiny town of Utopia on the east to Hamilton County on the west. Rising with the river hills, the county then becomes an area of more level land throughout the county, with other beautiful hills surrounding the patterns of the Little Miami River on the west, its East Fork Branch to the east, and its many tributary creeks and runs.

On December 6, 1800, Governor Arthur St. Clair created the County of Clermont by proclamation with the following boundaries:

"Beginning at the mouth of Nine Mile, or Muddy Creek, where it discharges itself into the Ohio [River], and running from thence with a straight line to the mouth of the east branch of the Little Miami River; thence with the Little Miami River to the mouth of O'Bannon Creek; thence with a due east line until it shall intersect a line due north from the mouth of Elk River, or Eagle Creek; thence with that line south to the mouth of said Elk River, or Eagle Creek; and from thence with the Ohio [River] to the place of beginning." [Chase, Statutes of Ohio, III, Page 2097.]

Thus Clermont County was formed within the Northwest Territory of the United States, even before Ohio became a state. It lies, in its entirety, in the Virginia Military Reserve District. From 1790, when Hamilton County was formed, until the formation of Clermont County in 1800, the Clermont area was a part of Anderson Township, Hamilton County. Papers of Governor St. Clair found much later indicate that on September 27, 1799, an act was passed , which established the Clermont area as the "County of Henry" with the county seat at "Denham's Town," but for some unexplained reason this act is not printed in any of the early laws or annals of Ohio, while the proclamation of December 6, 1800 by Governor St. Clair was recorded and is recognized as being the original formation of Clermont County.

At the First Court of the Justices of General Quarter Sessions held on February 25, 1801 at Williamsburg, that town was established as the temporary county seat, and the new County of Clermont was divided into five townships: O'Bannon (changed shortly to Miami), Ohio, Williamsburg, Washington, and Pleasant (now in Brown County). See page 6 for the defination of the boundaries of these original townships.

The original Clermont County was diminished by the formation of Highland County in 1805 and the formation of Brown County in 1817, each taking some of the original area.

After these lands were taken from the eastern area of Clermont County, the county seat at Williamsburg, sitting very near the eastern boundary, was no longer in the center of the diminished county area. The county seat was moved to New Richmond in 1823. New Richmond was situated on the Ohio River, at that time the main business and commercial area of the county. The county seat remained at New Richmond only about a year until February 24, 1824, when the legislature passed an act making Batavia the permanent county seat.

Thus the present boundaries of Clermont County, Ohio, and the county seat of Batavia, were defined and have remained until today.

The first recorded count of inhabitants of Clermont County was a letter dated at Williamsburg, December 3, 1800, just a few days before the county was established. In the letter, addressed to William Lytle and carried by horseback to Chillicothe, William Perry reports: "*Results of Enumeration: Number of Male Inhabitants between the Little Miami and Eagle Creek, between 16 and 26 is 217; and all above 26 is 313, making 530, not counting those above the mouth of the East Fork of the Miami. They must be 150.*" [Byron Williams, History of Clermont and Brown Counties, Ohio, Vol. 1, (Hobart, Milford, 1913).] This totals 680 inhabitants, male only, over age 16. We know that these inhabitants had migrated to this area from the eastern states and also from foreign countries.

By 1850, with a total population of 30,455, there were 1,579 people in Clermont County who were born in a foreign country. Of these, 602 were born in Germany, 465 in Ireland, 249 in France, 154 in England, and small numbers in other countries.

The 1850 census also shows that 6796 of the people had migrated from other states to Ohio. Highest origins were: from Kentucky, 1351; from Pennsylvania, 1326; from New Jersey, 1059; from Virginia, 876; and lesser numbers from other states. Many of those from Kentucky had come by way of Virginia and the Carolinas.

This means that, already in 1850, some 22,080 people in Clermont County had been born in Ohio, or more than 2/3 of the population. [Ref: Hubert G.H. Wilhelm, Department of Geography, Ohio University, The Origin and Distribution of Settlement Groups; Ohio: 1850, (A Grant Project, No. J82-011, Feb. 24, 1982).

The 1880 population of Clermont County was 36,713, which had dropped to 33,553 by 1890 when this Atlas was being prepared. This represents the commercial development of nearby Cincinnati and the subsequent moves from the farms to the city.

Aileen M. Whitt

ELECTION APR. 6, 1891

Clermont Sun Apr. 8, 1891

GOOD ENOUGH.

Monday a Democratic Day.

Below we give the results:

BATAVIA TOWNSHIP.
Trustee, Simeon O. Weaver, D.
Treasurer, Charles S. Griffis, R.
Constables, William Perry, D; Hugh West, D.
Assessor, Batavia precinct, Frank Kinnuer, R.
Assessor, Amelia precinct, Ira Scull, R.

BATAVIA CORPORATION TICKET.
Members of Council, O. S. M. Lindsley, R; Simeon Teusinle, D; Dr. L. W. Bishop, R.
Members of School Board, William Tice, D; Andrew Wagener, R.

MIAMI TOWNSHIP.
Trustee, Abram Brower, D.
Treasurer, M. H. Soth, D.
Constable, John Ramsey, D.
Assessors, Milford, A. J. Miller, D; Loveland, A. Grenzer, D; Newberry, H. C. Dorricks, R; Branch Hill,

MILFORD CORPORATION.
Councilmen for two years, John N. Conover, Thomas M. Shumard, Jacob Ackley. For one year, James Connolly.
Members of School Board, George W. Armstrong, and a tie vote between Ed C. Harding and Frank Scott.

LOVELAND CORPORATION.
Mayor, Joseph Shearer.
Clerk, Con W. Gatchel.
Treasurer, Dr. Carmichael.
Councilmen, G. K. Barden, Dr. Edgar Martin, Dr. Bishop.
Marshall, James Hill.
City Solicitor, Horace Gilbert.
Member of School Board, John J. Shyealer.

PIERCE TOWNSHIP.
Trustee, L. K. Gaskins, D.
Treasurer, J. J. Armstrong, D.
Constable, Owen Lindsey, D.
Assessor, George Trump, D.

OHIO TOWNSHIP.
Trustee, Burkhart Hoh, R.
Treasurer, Wm. Donaldson, R.
Constable, Louis Golsh, R.
Assessor, Louis Golsh, R.

NEW RICHMOND CORPORATION.
Councilmen, George P. Curry, D; C. S. Kennelly, D; J. D. F. Zumwrode, R.
Members of School Board, E. J. Donham, D; James Watson, R.

WASHINGTON TOWNSHIP.
Trustee, Joe L. Larkin, D.
Treasurer, B. G. Wood, D.
Constable, J. W. Brittingham, D.
Assessors, Moscow, W. G. Fenwick, R; North precinct, John Joslin, D; Neville,
Justice of the Peace, F. L. Donovan, D.

MOSCOW CORPORATION.
Councilmen, J. W. Roush, D; George W. McDulin, R; Julius Shelley, R.
School Board, John Glaser, Jr., D; Julius Shelley, R.

GOSHEN TOWNSHIP.
Trustee, James Cook, R.
Treasurer, J. H. Farson, D.
Constable, Theodore Elston, R.
Assessor, C. S. Laycock, R.

JACKSON TOWNSHIP.
Trustee, Henry Harlow, D.
Treasurer, Charles Ireton, R.
Constable, Thomas White, R.
Assessor, Ed Coonor, R.
Justice, J. H. Hall, R.

FRANKLIN TOWNSHIP.
Trustee, William G. Richey, D.
Treasurer, Dr. W. H. Aikin, D.
Assessors, Felicity, William H. Smith, D; Rural, Cliff Houser, D.

UNION TOWNSHIP.
Trustee, H. L. Arthur, D.
Treasurer, C. P. Witham, D.
Constables, Ben Anderson, D; E. Hughes D.
Assessors, James T. Warren, D; H. J. Gutekunst, D.

WILLIAMSBURG TOWNSHIP.
Trustee, G. A. McNutt, R.
Treasurer, D. K. Peterson, R.
Constable, G. W. Hutton, R.
Assessor, F. R. Hartman, R.
Justice of the Peace, George Maham, D.; T. W. Townsley, D.

WILLIAMSBURG CORPORATION.
Treasurer, T. G. Foster, R.
Councilmen, Harry Lukemyer, R.; William Ely, R.; George McClellan, R.

MEMBERS OF SCHOOL BOARD.
L. H. Zimmerman, R.; Ed. Peterson, R.; F. R. Ferguson, R.

STONELICK TOWNSHIP.
Trustee, Eli. Gomien, D.
Treasurer, John Fetter, D.
Assessors, Frank Hill, D.; John Miller, D.

TATE TOWNSHIP.
Trustee, J. A. Conrey, D.
Treasurer, William Scott, D.
Constable, D. M. Treilwell, D.
Assessor, John Hill, R.

WAYNE TOWNSHIP.
Trustee, J. W. Sly, R.
Clerk, Leo Grimes, D.
Treasurer, John Sutton, D.
Constable, James Combs, R.
Assessor, H. M. Hahn, D.

MONROE TOWNSHIP.
Trustee, William P. Corbin, D.
Treasurer, Dr. C. L. Kennedy, D.
Constable, Will Pinkhisler, D.
Assessor, Frank Paultz, R.
Assessor, Bantam precinct, John L. Donahty.

CLERMONT COUNTY, OHIO:
1891 ATLAS & HISTORY
Millennium Reprint 1-1-2000
by Aileen M. Whitt, C.G.R.S.

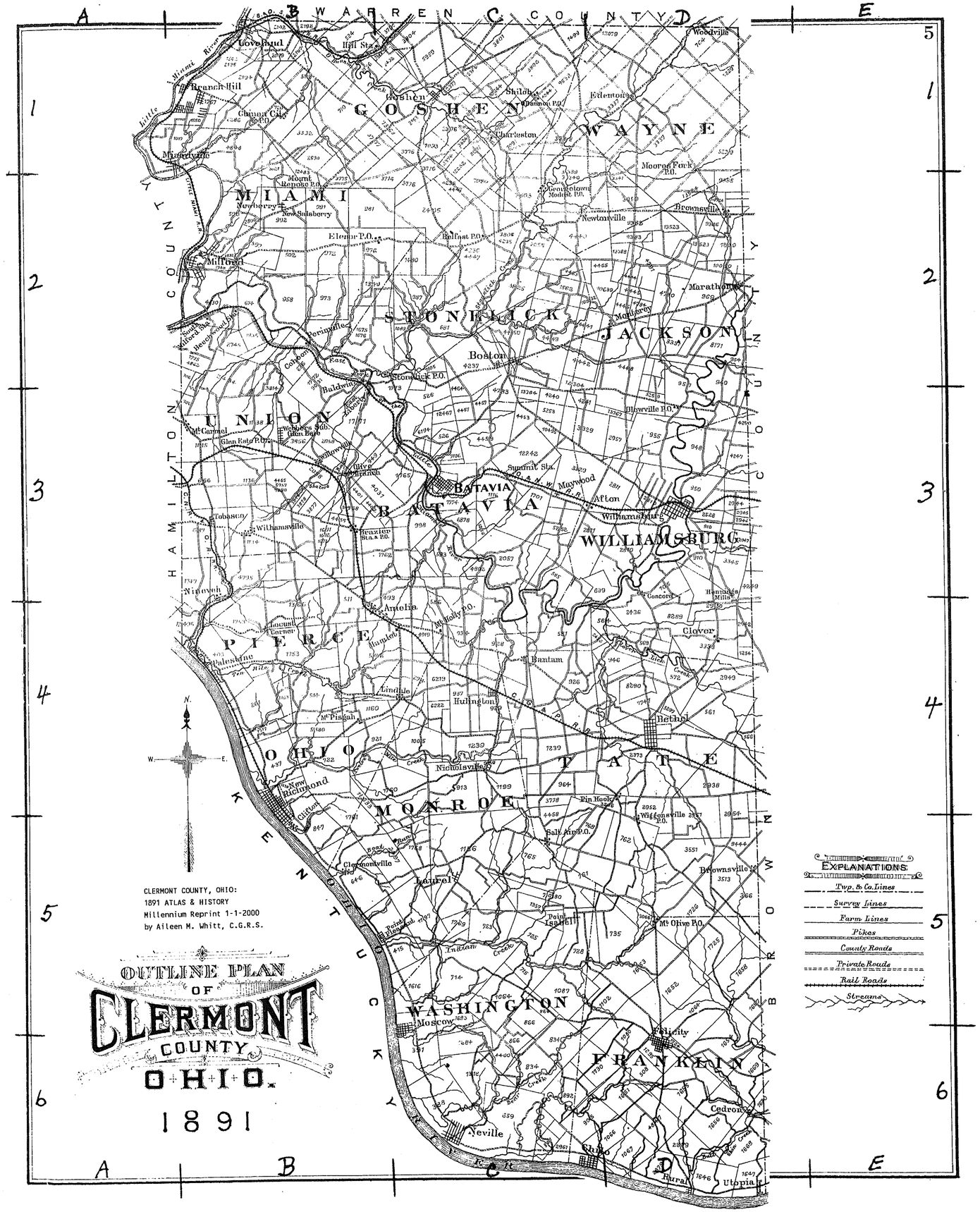

OUTLINE PLAN OF CLERMONT COUNTY OHIO.
1891
CLERMONT COUNTY, OHIO:
1891 ATLAS & HISTORY
Millennium Reprint 1-1-2000
by Aileen M. Whitt, C.G.R.S.
EXPLANATIONS
Twp. & Co. Lines
Survey Lines
Farm Lines
Pikes
County Roads
Private Roads
Rail Roads
Streams
WARREN COUNTY
HAMILTON COUNTY
KENTUCKY
BROWN COUNTY
GOSHEN
WAYNE
MIAMI
STONELICK
JACKSON
UNION
BATAVIA
WILLIAMSBURG
PIERCE
OHIO
TATE
MONROE
WASHINGTON
FRANKLIN
Loveland
Hill Sta.
Goshen
Shiloh
Edenton
Woodville
Branch Hill
Chinon City P.O.
Charleston
Mount Repose P.O.
Newberry
New Salisbury
Elenor P.O.
Belfast P.O.
Georgetown Modest P.O.
Newtonville
Brownsville
Moores Fork P.O.
Milford
Marathon
Monterey
Boston
Stonelick P.O.
Baldwin
Blowville P.O.
Summit Sta.
Maywood
Afton
Williamsburg
Tobasco
Withamsville
Nineveh
Amelia
Mt. Holly P.O.
Concord
Clover
Bantam
Palestine
Lindale
Hulington
Bethel
Mt. Pisgah
Nicholsville
New Richmond
Clifton
Pin Hook
Wiggonsville P.O.
Salt Air P.O.
Clermontville
Laurel
Point Isabel
Mt. Olive P.O.
Brownsville
Moscow
Felicity
Neville
Chilo
Cedron
Rural
Utopia

CLERMONT COUNTY, OHIO:
1891 ATLAS & HISTORY
Millennium Reprint 1-1-2000
by Aileen M. Whitt, C.G.R.S.

ORIGINAL TOWNSHIPS

1803 COURT MINUTES

State of Ohio — } Be it remembered that on Tuesday the 10th day of May 1803
Clermont County } Ss. Philip Gatch John Wood and Ambrose Ranson Esqrs Associate Judges for the County aforesaid met at the House of William Perry in the Town of Williamsburg (it being the place where Courts for said County were usually held) and having taken the oaths of Fidelity to this State and to the United States and also an Oath of Office proceeded to lay off the County into Townships &c and to direct the number of Justices of the peace to be elected in the respective Townships as follows to wit: Williamsburgh Township beginning where the North boundary of the County crosses Stone lick Creek thence down the same to the East fork of the Miami thence up the same to the mouth of Clover lick thence South to Washington Township line thence East with said line to white Oak Creek thence up the same to where Denhams Trace crosses thence with said Trace until it intersects the eastern boundary line of this County thence North with said line to the Northeast corner of the County thence West to the beginning and there shall be elected in said Township four justices of the peace and the election shall be held at the Court house in the Town of Williamsburgh —

There shall also be one other Township to be hereafter known and called Miami Township and bounded as follows to wit beginning at the mouth of Obannon running thence east with the County line to Williamsburgh Township line thence down Stone lick to its junction with the east fork of Miami thence South to the road from Williamsburgh to Newtown thence with the said Road to the Western boundary line of this County thence Northwardly with said line to the mouth of the East fork thence up the little Miami to the beginning and there shall be elected in said Township two Justices of the Peace and the election shall be held at the house of Nath. Dunham —

Ohio Township shall be bounded as follows to wit: beginning at the mouth of big Indian on the Ohio River then down the same to the mouth of muddy Creek thence Northwardly with the County line to the road leading from Williamsburg to Newtown thence with the same to where the Miami Township line intersects said road thence North with said line to the mouth of Stone lick thence up the East fork of the Miami to the mouth of Clover lick thence south with the line of Williamsburgh Township to the line of Washington Township thence with the line of Washington to the beginning and there shall be elected in said Township two Justices of the peace and the election shall be held at the house of John Dunham the election to be held on the 21st day of June next —

Washington Township shall be bounded as follows to wit beginning at the mouth of big Indian running North six miles thence due east with the line of Williamsburgh Township to white Oak Creek thence down the same to the mouth thence down the Ohio to the beginning and there shall be elected in said Township three Justices of the Peace and the election next shall be held at the House of Joseph McKibbin the election to be held on the 21st day of June

Pleasant Township shall be bounded as follows to wit: beginning at the place where Denhams Trace crosses white oak and running with said Trace to the eastern boundary line of the County thence South with said line to the Ohio thence down the Ohio to the mouth of white oak thence up white Oak to the beginning and there shall be elected in said Township three Justices of the Peace and the election shall be held at the House of Walter Wall the election to be held on the 21st day of June next agreeably to Law —

Wm Lytle Esqr having signified his resignation as Prothonotary of this County and requested that a Clerk pro tem: might be appointed the Court proceeded to the appointment when Roger Walton Waring was duly appointed and having taken the Oath of Office proceeded to execute the duties of said Office — (signed) Philip Gatch

COURT MINUTES 5-10-1803

CLERMONT COUNTY, OHIO, 1800-1818

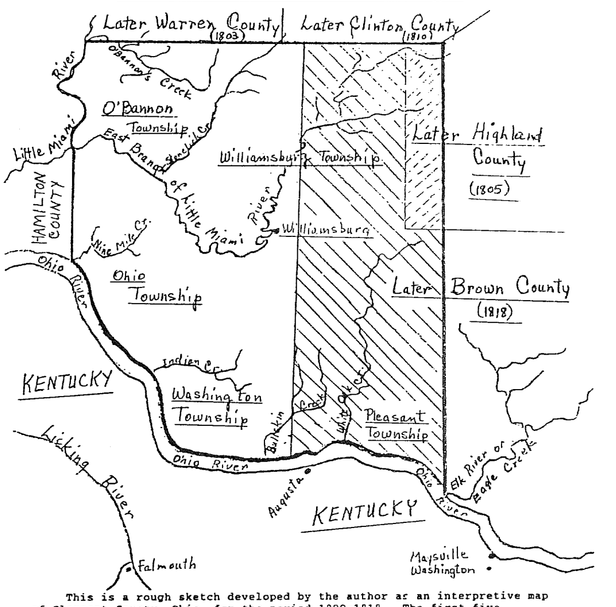

This is a rough sketch developed by the author as an interpretive map of Clermont County, Ohio, for the period 1800-1818. The first five townships were O'Bannon (soon re-named Miami), Williamsburg, Ohio, Washington, and Pleasant. No detailed maps are known to exist for the period, and earlier histories say that no records existed at their writing which describe the boundaries. However, early Common Pleas Minutes from February, 1801, to November, 1804, were recently found hidden away in the front of Marriage Record Book No. 1-A, and there, on page 16, the exact boundaries are defined. This was dated May 10, 1803, and a photocopy of that page may be seen on the left. On pages 305-308 of the History of Clermont and Brown Counties, 1913, Byron Williams gives the names and residences of the people who voted in those first five townships, which helps to further define their outlines. The general locations of these first five townships are indicated above. In 1805, Tate Township was formed, and others continued to be divided and formed until 1851, when Pierce, the last of the present 14, was formed.

CLERMONT COUNTY, OHIO:
1891 ATLAS & HISTORY
Millennium Reprint 1-1-2000
by Aileen M. Whitt, C.G.R.S.

CLERMONT COUNTY, OHIO, COURT HOUSES
PAST AND PRESENT



First Court House & Jail
Williamsburg 1809-1823



Old Court House
Batavia 1829-1935



1936 Court House
Included in Present Court House Below



Administration Building
101 E. Main St., Batavia



1999 **Present New Court House. This Expanded Building Includes the 1936 Court House Above with Additional Structure Located Where the Former Jail Stood.**

MIAMI

CLERMONT COUNTY, OHIO:
1891 ATLAS & HISTORY
Millennium Reprint 1-1-2000
by Aileen M. Whitt, C.G.R.S.

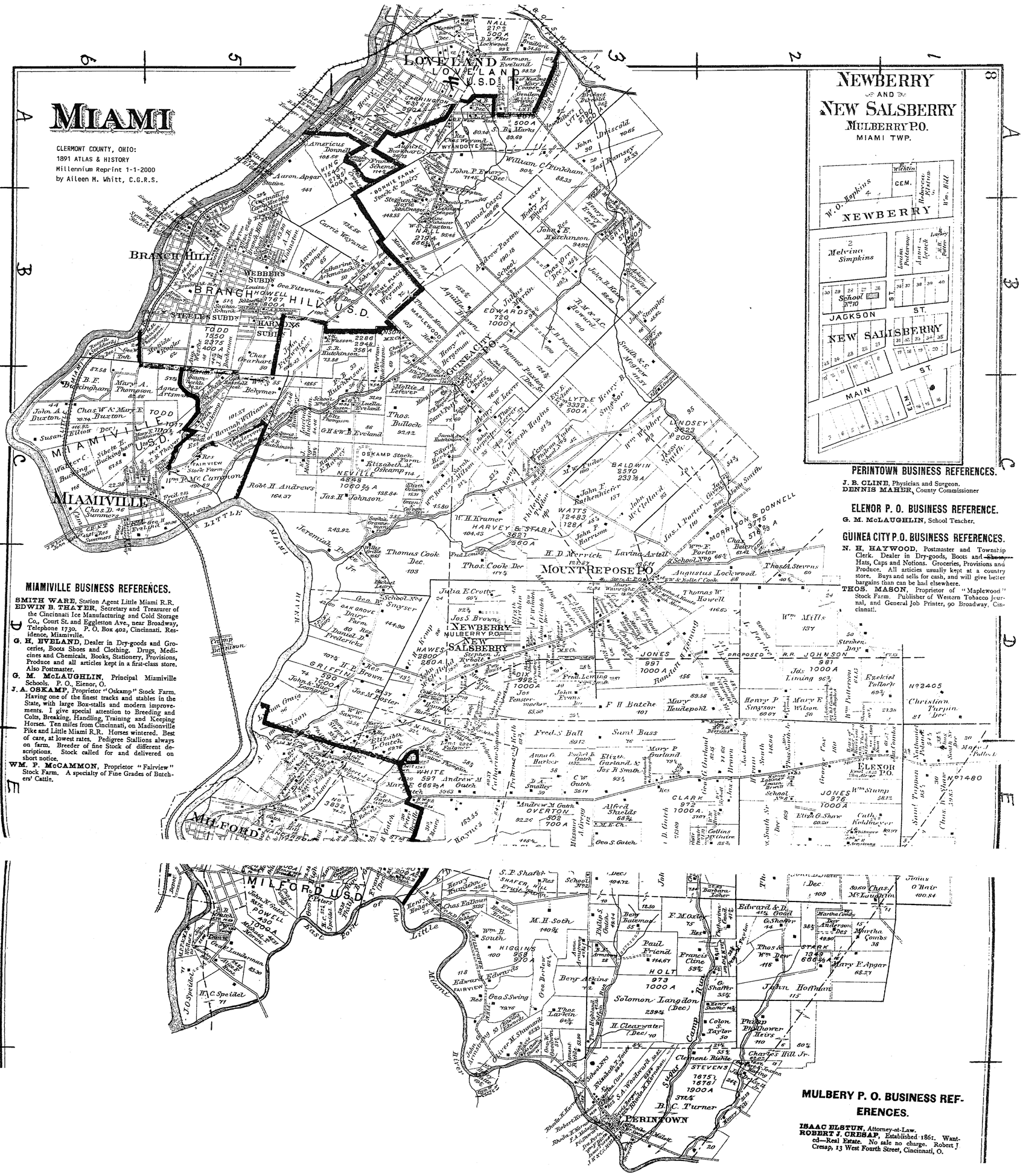

NEWBERRY AND NEW SALSBERRY
MULBERRY P.O.
MIAMI TWP.

PERINTOWN BUSINESS REFERENCES.

J. B. CLINE, Physician and Surgeon.
DENNIS MAHER, County Commissioner

ELENOR P. O. BUSINESS REFERENCE.

G. M. McLAUGHLIN, School Teacher.

GUINEA CITY P.O. BUSINESS REFERENCES.

N. H. HAYWOOD, Postmaster and Township Clerk. Dealer in Dry-goods, Boots and ~~Shoes~~, Hats, Caps and Notions. Groceries, Provisions and Produce. All articles usually kept at a country store. Buys and sells for cash, and will give better bargains than can be had elsewhere.

THOS. MASON, Proprietor of "Maplewood" Stock Farm. Publisher of Western Tobacco Journal, and General Job Printer, 90 Broadway, Cincinnati.

MIAMIVILLE BUSINESS REFERENCES.

SMITH WARE, Station Agent Little Miami R.R.

EDWIN B. THAYER, Secretary and Treasurer of the Cincinnati Ice Manufacturing and Cold Storage Co., Court St. and Eggleston Ave., near Broadway, Telephone 1730. P. O. Box 402, Cincinnati. Residence, Miamiville.

G. H. EVELAND, Dealer in Dry-goods and Groceries, Boots Shoes and Clothing. Drugs, Medicines and Chemicals, Books, Stationery, Provisions, Produce and all articles kept in a first-class store. Also Postmaster.

G. M. McLAUGHLIN, Principal Miamiville Schools. P. O., Elenor, O.

J. A. OSKAMP, Proprietor "Oskamp" Stock Farm. Having one of the finest tracks and stables in the State, with large Box-stalls and modern improvements. I give special attention to Breeding and Colts, Breaking, Handling, Training and Keeping Horses. Ten miles from Cincinnati, on Madisonville Pike and Little Miami R.R. Horses wintered. Best of care, at lowest rates. Pedigree Stallions always on farm. Breeder of fine Stock of different descriptions. Stock called for and delivered on short notice.

WM. P. McCAMMON, Proprietor "Fairview" Stock Farm. A specialty of Fine Grades of Butchers' Cattle.

MULBERY P. O. BUSINESS REFERENCES.

ISAAC ELSTUN, Attorney-at-Law.

ROBERT J. CRESAP, Established 1861. Wanted—Real Estate. No sale no charge. Robert J Cresap, 13 West Fourth Street, Cincinnati, O.

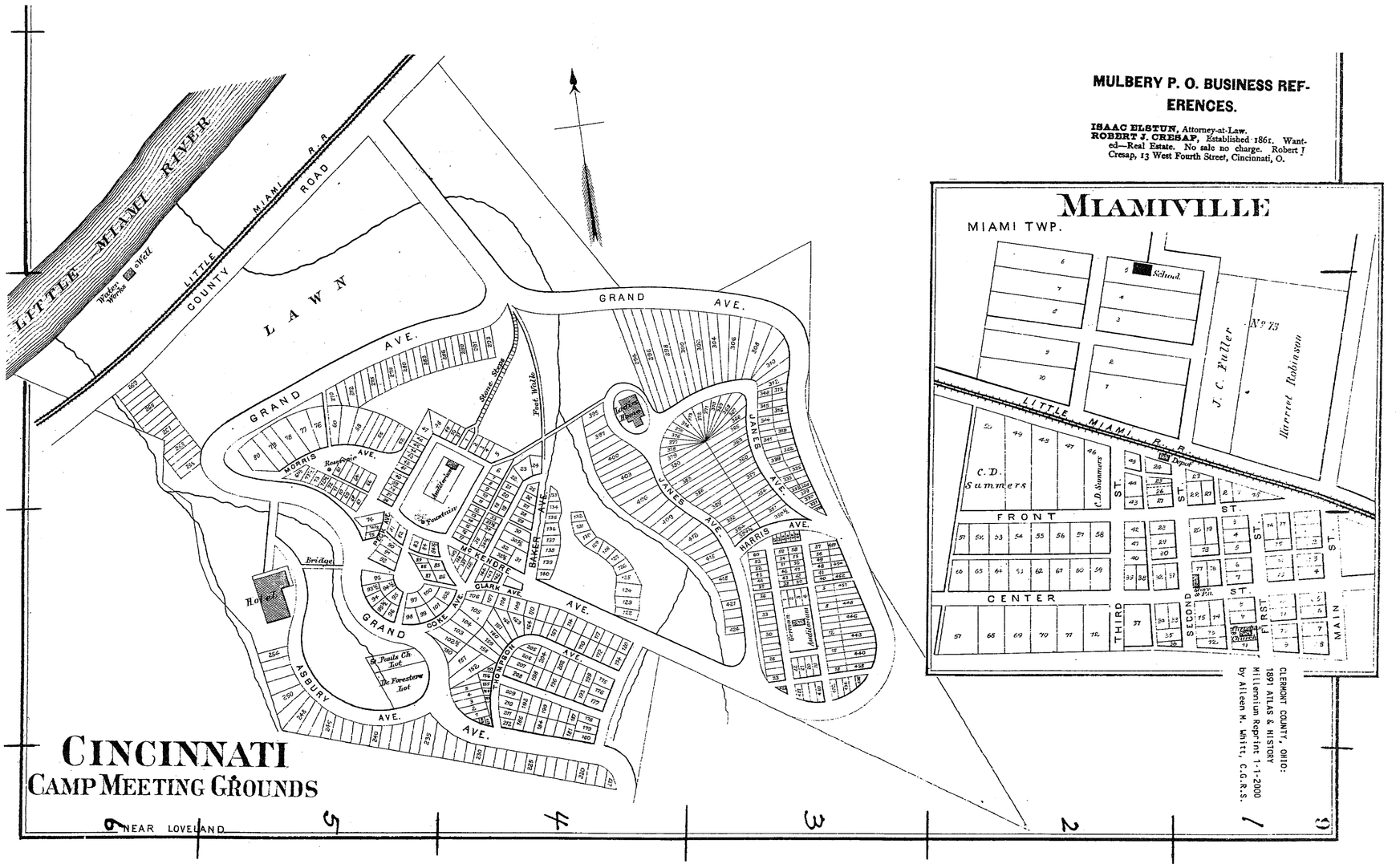

MULBERY P. O. BUSINESS REFERENCES.

ISAAC ELSTUN, Attorney-at-Law.
ROBERT J. CRESAP, Established 1861. Wanted—Real Estate. No sale no charge. Robert J Cresap, 13 West Fourth Street, Cincinnati, O.

CLERMONT COUNTY, OHIO:
1891 ATLAS & HISTORY
Millennium Reprint 1-1-2000
by Aileen M. Whitt, C.G.R.S.

MIAMI TOWNSHIP HISTORY

Miami Township was one of the original townships of Clermont County. In its first term, on February 25, 1801, the Justices' Court of General Quarter Sessions divided the new Clermont County into five townships. One of these was named O'Bannon Township, which changed its name to Miami Township a year or so later. (See page 6 for the boundaries of the townships.)

Miami Township is in the far northwestern corner of Clermont County and is the most irregularly shaped of all the townships. This is due to the meanderings of the Little Miami River, which forms its western boundary dividing it from Hamilton County, and the meanderings of the East Fork of the Little Miami River, its southern boundary. The original Miami Township was greatly diminished as other townships were later formed.

The mouth of O'Bannon Creek, which empties into the Little Miami River, is the dividing point between Clermont County and Warren County on the north. Adding Harner's Run to the list of streams already mentioned, Miami Township is well drained and has a picturesque hilly landscape with some bottom lands along the streams. In earlier days, there were many saw mills and grist mills along these streams.

Miami Township is bounded on the west by Hamilton County, on the north by Warren County, on the east by Goshen and Stonelick Townships, and on the south by Union Township.

One of General George Washington's surveys, Number 1765 for 1235 acres, is located within Miami Township. The 1890 population of the township was 4,109.

Today [1999] Miami Township is densely populated.

CLERMONT COUNTY, OHIO:
1891 ATLAS & HISTORY
Millennium Reprint 1-1-2000
by Aileen M. Whitt, C.G.R.S.

MOUNT REPOSE

A small hamlet in the eastern part of Miami Township, near the Goshen Township line, Mt. Repose had a post office, an old time hostlery, blacksmith shops, and stores, as well as residences.

NEWBERRY, NEW SALISBURY MULBERRY

Newberry and New Salisbury were practically one small village, served by a post office named Mulberry. Thus we have three place names, all, more or less, referring to the same small area.

Thomas Shumard laid out the Newberry side of the village in 1818 with a few lots bordering the highway as it then ran. Later the road was changed, which left the little hamlet standing off to the north, so Thomas Combs laid out the New Salisbury area to the south so that it would be on the turnpike. The plat for New Salisbury was dated August 22, 1833, with 40 lots of various sizes.

The same year that New Salisbury was platted, the post office of Mulberry was established, and in later years the area was known by that name.

Located near the center of Miami Township, the little double town had a hotel, shops, groceries, blacksmiths, doctors and other tradesmen and professionals.

GUINEA Or GUINEA CITY

A small settlement about two miles east of Branch Hill in Miami Township, originally the site of a large cooperage operation.

PERIN'S MILLS

In Miami Township, later known as **PERINVILLE** or **PERINTOWN**. As the name implies, Perin's Mills was originally owned by Samuel Perin, who purchased the water power and 14 acres of land on the East Fork of the Little Miami River in the far southern tip of Miami Township in 1813. At that time the area was densely forested, and Mr. Perin built large mils to handle the lumber and to make flour for river transportation to areas as far away as New Orleans. In all, 52 flat boats were built at the mills to transport the flour downstream. Mr. Perin also operated a distillery and a tannery, which supplied leather for the shoes and harnesses he manufactured. Later, located across the creek from Perin's Mills was **COHOON STATION** on the Cincinnati and Eastern Railroad, which supplied Perin's Mills with its mail. The post office at Perin's Mills was established in 1830 with Darius Perin as postmaster. This post office was discontinued in the 1860's and re-established later as **McPHERSON**, which name was shortly changed back to Perin's Mills. With its advantageous and important location, Perin's Mills boasted many business places, doctors, and inhabitants.

EPWORTH HEIGHTS

Epworth Heights in Miami Township was the location of the Cincinnati Camp Meeting Grounds, an extensive development of the Methodist Church. It was located advantageously on the Little Miami Railroad, thus enabling large numbers of Cincinnati people to attend.

THE 1890'S

BENJAMIN HARRISON

Benjamin Harrison was president of the United States when this Atlas was originally published in 1891. He had been inaugurated in 1889 as our 23rd president.

CIVIL WAR VETERANS

POSTS

Of the G. A. R. in Good Standing on Firm Ground.

The following statement, compiled by Wm McK. Barnes, of Williamsburg, gives the name, number and location of the several Grand Army Posts in Clermont in good standing, together with the number of deaths that have occurred in each during the past year.

Kilpatrick, 198, Goshen, 21 members; deaths 1
J. H. Jenkins, 242, Williamsburg, 57 members; deaths 1.
L. W. Frazier, 271, Bethel, 30 members; deaths 2.
John W. Lowe, 349, New Richmond; 65 members; deaths 2.
T. H. Wood, 443, Felicity, 24 members; deaths 2.
Zeno H. Scott, 479, Moscow, 78 members; deaths —.
Wm. Robinson, 487, Amelia, 83 members; deaths 3.
Wm. Predmore, 553, Marathon, 21 members; deaths 1.
S. R. S. West, 544, Milford, 114 members deaths 2.
Bart Emery, 554, Loveland, 21 members; deaths 2.
Wm. Needham, 584, Newtonsville; 47 members, deaths 2.
Wm. Ulrey, 606, Owensville, 88 members; deaths —.
Total number of members, 602; total number of deaths, 18; total number of posts, 12.

CLERMONT COUNTY, OHIO:
1891 ATLAS & HISTORY
Millennium Reprint 1-1-2000
by Aileen M. Whitt, C.G.R.S.

MIAMISVILLE (MIAMIVILLE)

Miamisville, or Miamiville, as it later was called, was ideally situated in the western part of Miami Township, north of Milford. Its location on the Little Miami River and the Little Miami Railroad gave it its early importance.

Founded by Moses F. Robinson on September 29, 1849, the original plat consisted of just 17 lots, but additions to the little town greatly enlarged its size as it spread to both sides of the railroad.

The saw mills and grist mills which were operated at Miamisville in earlier days were an interesting and lucrative part of its history. A good description of these early mills at Miamisville may be found on pages 470 and 471 of Rockey and Bancroft's huge old *History of Clermont County, Ohio*, published by Everts in 1880.

The historians relate that "*as many as 130 barrels of flour per day have been manufactured,*" and in relation to the "*distillation of grain into liquor, the capacity was 400 bushels per day.*" The historians also relate descriptions of the equipment as it improved from breast wheels to turbine wheels.

CINCINNATI CAMP MEETING GROUNDS

According to a 1933 article in *The Cincinnati Times Star*, "hundreds of thousands of people have attended the camp meetings at Epworth Heights."

The first camp meeting was held there starting the week of September 14, 1874. Epworth Heights was an institution of the Methodist Episcopal Church, located 21 miles east of Cincinnati and 2 miles southwest of Loveland.

Huge annual camp meetings were one of the outstanding religious events of past years. Two railroads carried thousands of Cincinnatians to and from the grounds while the meetings were in progress. Others came in farm wagons, on horse back, and on foot, bringing their food in hampers. Whole families came to stay for the week, absorbing the spiritual programs and spreading tablecloths on the ground for their meals.

As shown on the map, the development consisted of a nice hotel, a large tabernacle open at the sides, two auditoriums, one of which could seat 1,500 people, and many cottages, houses, and vacant areas for parking wagons, pitching tents, etc.

The programs featured famous preachers and great singers and song leaders. The 1933 Times Star article stated that "*perhaps the most outstanding feature of the camp meetings was the choir and congregational singing made more impressive by the outdoor hilly setting.*"

The Clermont Sun newspaper dated July 29, 1891 (when this original atlas was being published) stated: "*Large crowds spend Sunday at Epworth Heights. There were 8,000 people in attendance at the Epworth Heights Camp Meeting last Sunday.*"

Immediately following the 1891 camp meeting, the grounds were occupied for a similarly large Chautauqua Assembly from August 5 to August 18, 1891.

The 1933 Times Star article indicated that at that time, 1933, "*it has quite a large summer colony and a few year-round residents,*" going on to state the beauty and health benefits of the area. Today, 1999, although the area is residentially developed, some remnants of the bygone camp meeting grounds can still be recognized.

JULY 29, 1891.

LARGE CROWDS

Spend Sunday at Epworth Heights.

The Day Perfect and the Services Interesting.

The Number Present Estimated at Eight Thousand.—The Meetings Still in Progress.

There were eight thousand people in attendance at the Epworth Heights Camp-meeting last Sunday.

The day was a perfect one in every respect and was most highly enjoyed by the large number present. The air was cool and refreshing and gave all a new inspiration.

The trains from the city brought out several thousand people, while many came from the surrounding country in their private conveyances. It was the first Sunday of the present camp-meeting and the attendance was much larger than usual so early in the season.

Much indignation was caused from the fact that the grocerymen on the grounds were permitted to conduct their business on Sunday, and Rev. C. Golder, in order to rebuke them, took for his text the following passage of scripture:

"And Jesus found in the temple those that sold oxen, and sheep, and doves, and the changers of money sitting; and he made a scourge of small cords and drove them all out of the temple and overthrew the tables, and said unto them that sold doves, 'Take these things and go hence; make not my Father's house a house of merchandise.'"

The text was apparently well chosen, for just back of the tabernacle the grocerymen had tables erected, selling ice cream, cigars and other such things.

AN INDIGNATION MEETING.

The meeting turned out to be quite an indignation meeting against the grocerymen of the Epworth grounds. The Rev. Golder grew warm in his remarks. It seems, however, that all efforts in the direction of wiping out the dealers will be without avail, as they have their contracts to which the association will no doubt have to live up to.

The continuous meetings of the day were begun with a Pentecostal love feast in the tabernacle at 6 o'clock. Dr. Keen was in charge, and like all of Dr. Keen's efforts it was a grand religious demonstration.

Rev. J. S. Bitler conducted a Methodist experience meeting at 8 o'clock, which was attended by over eight hundred people. The

Then followed the noon hour, and how well the pleasures of this hour is known by all who have been camp meeting goers. All over the shady woods could be seen dinner parties. The city folks and their country cousins spread their dinners upon the grass-covered ground, and enjoyed a dinner that was as delightful as it was sumptuous. The hotel was crowded to its utmost capacity.

The hour's intermission flew quickly away, and the bells were calling the worshipers back to the tabernacles for the afternoon meetings.

One of the most pleasant hours of the day's religious devotion was that held in the beautiful children's chapel at half-past one o'clock, in charge of Miss Mary Dennis, of Richmond, Ind. The temple was filled with little boys and girls, and their simple and pure childish devotion touched many an older heart. The singing of these children is beyond description—it must be heard to be appreciated.

This was followed by a half hour of song. By 3 o'clock the congregation had become so vast that in order to accommodate the hundreds, Rev. John H. Smith preached on "Complete Sanctification" in the main tabernacle, and Rev. E. P. Brown and Rev. J. S. Bitler conducted overflow services in the Young People's Tabernacle, which was packed and surrounded again at 4 o'clock for the young people's meeting.

Rev. J. S. Bitler preached at night to a vast congregation. The meetings will continue over next Sabbath.

EPWORTH HEIGHTS.

The Chautauqua Assembly Will Soon Open There.

A Splendid Program Prepared For the Coming Session.

Many Clermonters Will Avail Themselves of the Opportunity of Attending the Meetings of the Assembly.

The second session of the Epworth Heights Chautauqua Assembly will be held at Epworth Heights, near Loveland, Ohio, August 5 to August 18, 1891.

Situated in a beautiful spot, twenty-two miles east of Cincinnati, on the Baltimore and Ohio South western and Little Miami Railroads, it overlooks the Little Miami River at its most attractive point. Nature has endowed the grounds with a wealth of beauty and a natural perfection of sanitary condition seldom equaled. Taking advantage of this, the management of the association has made such improvements as secure the comfort of those who spend the summer at this rapidly developing and popular summer resort. Riding, driving, fishing and rowing are here freely indulged in.

The following is the programme of the season:

Wednesday, August 5—7:30 p. m., grand opening of the second season of the Epworth Heights Chautauqua Assembly, music by Simpson's Band and Orchestra, short addresses; 8:30 p. m., illustrated lecture, "Views Afoot in Ireland," with superb views, by James A. Green; illumination and fire-works.

Thursday, August 6—2:30 p. m., music by the orchestra; lecture before the School of Sacred Oratory, subject, "The Preacher," J. W. Buchtel, D.D., President Ohio Wesleyan University; 7:30 p. m., music; lecture, "The Sham Family," James Clement Ambrose.

Friday, August 7—2:30 p. m., music, organization of the Chautauqua Round Table; 7:30 p. m., musical prelude, Simpson's Band; lecture, "My Partner," James Clement Ambrose.

Saturday, August 8—2:30 p. m., music, soprano solo, Miss Hosein; lecture, "Jim's Pool," J. G. Mueller; 7:30 p. m., musical prelude; lecture, "The Phonograph," practically demonstrated, J. S. Bitler.

Sunday, August 9—9 a. m., Assembly Sunday School; 10 a. m., sermon, John H. Martin, D. D., President Moore's Hill College; 4 p. m., Chautauqua vesper service; 7:30 p. m., evening songs; evangelistic services, conducted by Rev.

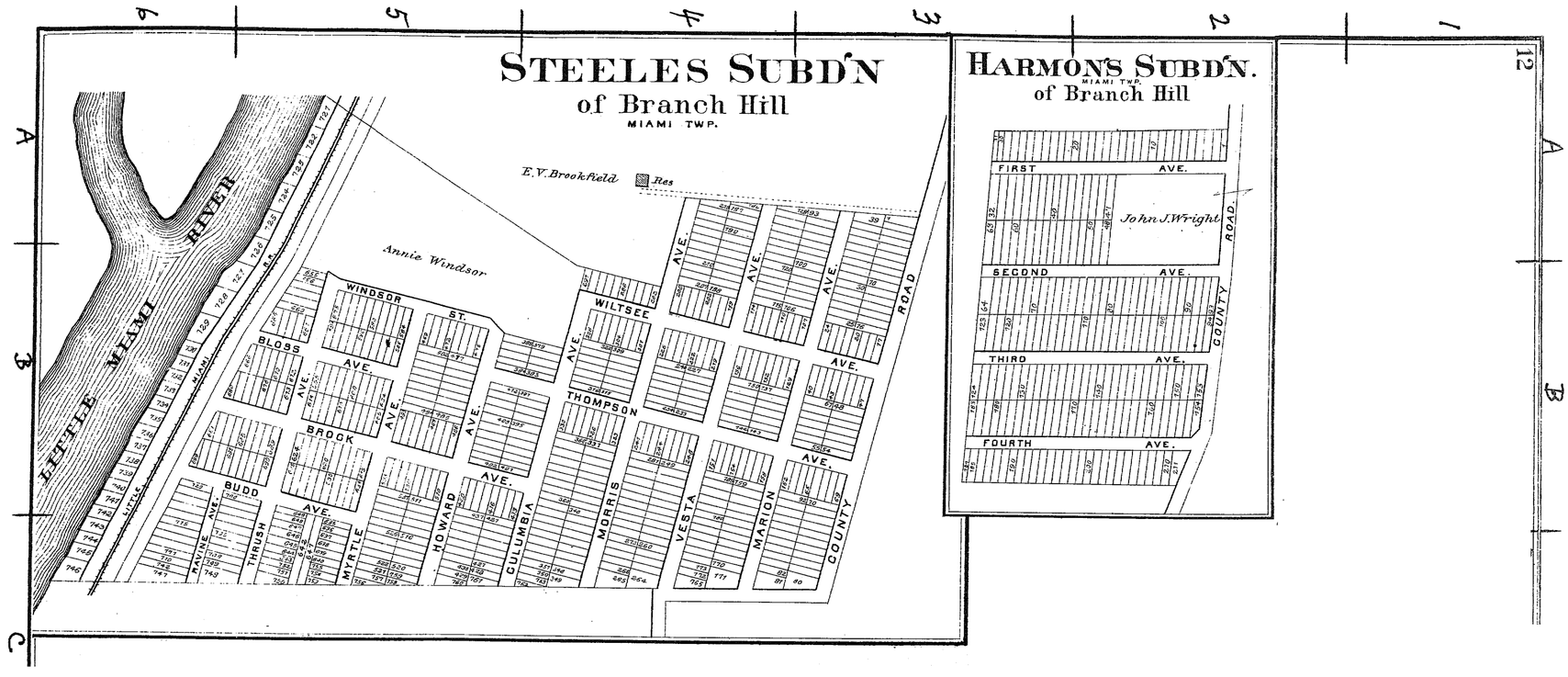
STEELES SUBD'N
of Branch Hill
MIAMI TWP.
HARMONS SUBD'N.
MIAMI TWP.
of Branch Hill
LITTLE MIAMI RIVER
E.V. Brookfield
Res
Annie Windsor
John J. Wright
WINDSOR ST.
WILTSEE
THOMPSON
BLOSS AVE.
BROCK
BUDD
AVONDALE AVE.
THRUSH
MYRTLE
HOWARD
COLUMBIA
MORRIS
VESTA
MARION
COUNTY ROAD
FIRST AVE.
SECOND AVE.
THIRD AVE.
FOURTH AVE.
COUNTY ROAD

MILFORD

MIAMI TWP.

CLERMONT COUNTY, OHIO:
1891 ATLAS & HISTORY
Millennium Reprint 1-1-2000
by Aileen M. Whitt, C.G.R.S.

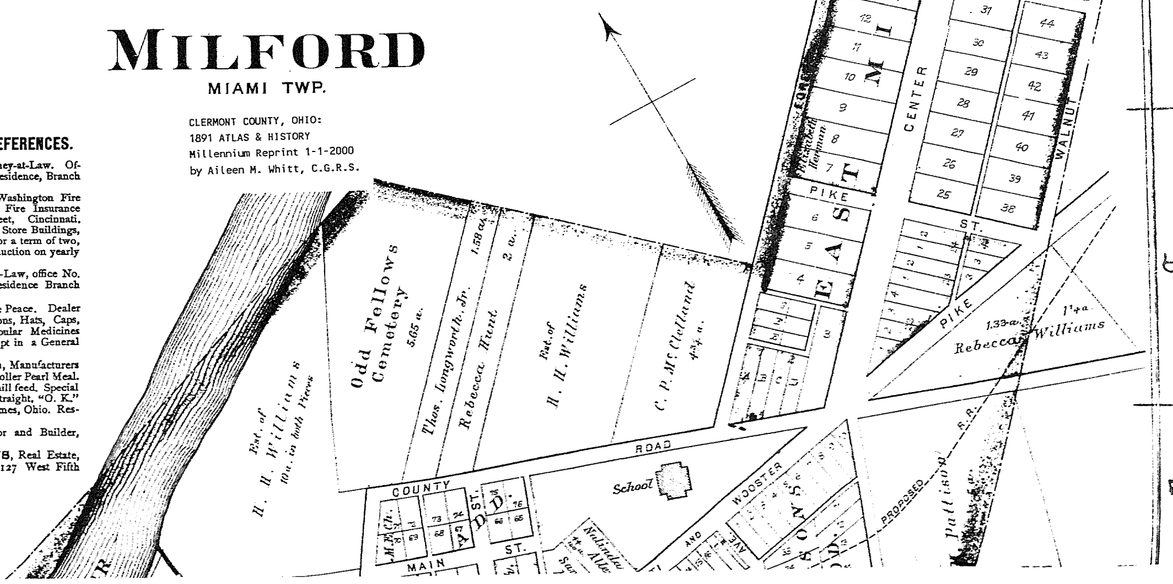

CINCINNATTI PATRONS' BUSINESS REFERENCES.

SAMUEL HUNT, Manager Ohio and Northwestern Rail Road.

J. E. ROBINSON, Attorney-at-Law. Room No. 34, 227 Main street.

JOHN D. GALLAGHER, Attorney-at-Law, No. 180 Walnut street.

MILES JOHNSTON, Attorney-at-Law. Rooms No 32 and 36, No. 271 Main street.

JOHN NICHOLS, Attorney-at-Law. Room 2, Corner Fifth and Walnut streets.

FERRIS & SWING, Attorneys-at-Law. Rooms 11 and 12, "Esplanade Building" South-east Corner Fifth and Walnut streets. Telephone 564.

HERRON, GATCH & HERRON, Attorneys-at-Law, No. 64 West Third street.

THOMAS T. HEATH, Attorney at-Law, No. 114 Main street.

HENRY HANNA, Residence No. 110 East Fourth street.

THOMAS MASON, Editor and proprietor Western Tobacco Journal (Established in 1874.) Acknowledged organ of the tobacco trade, and authority on the statistics of the trade. Also Eagle Printing Works, Mercantile, Book and Job Printing (second floor) No. 90 Broadway.

EDWIN B. THAYER, Secretary and treasurer Cincinnati Ice Manufacturing and Cold Storage Co., the Walnut Hills Cable Cars Passenger Works. Ice by car load or any quantity to suit purchasers. Cars from any Railway entering Cincinnati come into Building, Court street and Eggleston Avenue, near Broadway, Nos. 99 to 125 East Court street. P. O. Box No. 402. Telephone 1730.

W. H. GOULD, Secretary of The Marmet Co. Coal and Coke. Miners of the celebrated Raymond

BRANCH HILL BUSINESS REFERENCES.

JOHN D. GALLAGHER, Attorney-at-Law. Office 180 Walnut St., Cincinnati. Residence, Branch Hill.

E. V. BROOKFIELD, President Washington Fire Insurance Co., also of the Fidelity Fire Insurance Co., office 76 West Third street, Cincinnati. Special attention given to insuring Store Buildings, Dwellings and Household Goods for a term of two, three or five years at a material reduction on yearly rates. Residence, Branch Hill.

MILES JOHNSTON, Attorney-at-Law, office No. 271 Main street, Cincinnati. Residence Branch Hill.

W. B. APPLEGATE, Justice of the Peace. Dealer in Dry Goods, Groceries and Notions, Hats, Caps, Boots and Shoes, Paints, Oils, Popular Medicines and a full line of goods usually kept in a General Store.

JOHN A. DAVIS, of Davis & Baen, Manufacturers of best grades of Roller Flour and Roller Pearl Meal. Dealers in Grain and all kinds of mill feed. Special Brands "O. K." Patent, "O. K." Straight, "O. K." Fancy, "XX" Extra. P. O., Symmes, Ohio. Residence Branch Hill.

FRANK P. POLLOCK, Contractor and Builder, Brick and Stone Mason.

CHARLES M. STEELE & SONS, Real Estate, Sub-divisions a specialty. Office, 127 West Fifth street, Cincinnati.

specialty. Southwest Corner Fourth street and Central avenue. Telephones 1386 and 426.

E. J. MORRIS, Book and Job Printing, Nos. 8 and 10 West Third street.

ED. C. HARDING, Secretary of the Merchants' and Manufacturers' Insurance Co., of Cincinnati, No. 15 West Third street.

DANIEL W. MURPHY, Attorney-at-Law. Room 120, Lincoln Inn Court, 227 Main street.

JOHN M. PATTISON, Vice-President of the Union Central Life Insurance Co., Fourth street and Central avenue.

E. V. BROOKFIELD, President of the Washington Fire Insurance Co. Also President of the Fidelity Fire Insurance Co. Special attention given to Insuring Store Buildings, Dwellings and Household Goods for a term of one, two, three or five years at a material reduction on yearly rates. No. 76 West Third street.

D. H. LOCKWOOD, Insurance Solicitor, with John H. Law & Bros.

GEORGE RAMSEY, Real Estate and Loans. Prices low and terms easy. Houses built in any subdivision on easy payments. Farm and Suburban Property and Merchandise a specialty. Money to loan on first mortgage at reasonable rates. No sale, no charges. Property advertised in all papers free of charge. No. 21 West Fourth street.

ROBERT J. CRESAP, Real Estate Auctioneer, No. 13 West Fourth street. Makes a specialty in Southern Property. Will Exchange merchandise assorted for Real Estate anywhere. Will Exchange City, Covington or Newport Property for good farms. Give or take. Wanted—Real Estate. No Sale, No charge. Catalogue your farm with Robt. J. Cresap, No. 13 West Fourth street. Farms of any size in any State in the Union. For Sale or Exchange. Give or take. (Established 1861.) Mortgage loans at lowest market rates at Robt. Cresap, 13 West Fourth street.

BSTE & SCHMIDT. (Frederick A. Schmidt), Real Estate Agents and Auctioneers, No. 34 West Fourth street. Telephone 694.

CHAS. M. STEELE & SONS, Real Estate, Subdivisions a specialty. Owners of sub-divisions, Maplewood, Ohio, Hartwell, Ohio, 12th Ward and West End, Cinnati. Perley, Ohio, Branch Hill, Ohio, Kokomo, Ind., College Hill, Ohio, and Muskegon, Mich. No. 127 West Fifth street.

MEYERS, GIBBS & CO., Auctioneers and Dealers in Real Estate. Investments, Loans, Taxes, Subdivisions and Interests of non-Residents carefully attended to. No. 122 Walnut street. Telephone 530.

WOLTZ & CO., Real Estate and Loans. Rooms, 5 to 8 inclusive, Bodman Building, 271 Main street. Telephone 542.

NICHOLAS WOLF & SONS (Established in 1847) Merchant Tailors, No. 69 East Pearl street, Cincinnati.

MILFORD BUSINESS REFERENCES.

S. A. WEST, Attorney-at-Law and Notary Public. Loans and Insurance.

GEORGE H. HILL, Civil Engineer and County Surveyor.

MILFORD NATIONAL BANK. J. B. Iuen, President; W. M. Sanford, Cashier. Capital, $50,000. Transacts a General Exchange and Banking Business.

DANIEL W. MURPHY, Attorney-at-Law and Notary Public. Loans and Insurance. Room 120, Lincoln Inn Court Building, 227 Main Street, Cincinnati. Residence, Milford.

WM. MURPHY, Dealer in Groceries, Flour, Produce, Fruits, Candies, etc. Sugar-cured Meats, Oysters and Celery in Season.

S. P. ATWOOD, Dealer in Lumber, Doors Sashes, Blinds, Red Cedar and Pine Shingles, Mouldings, Glass, Putty, Hair, Cement, Plaster, Building and Carpet Paper, yellow and White Pine Flooring, Casings, Ceiling Ladders, etc. Shop work done to order.

J. A. JONES, Township Trustee.

SCOTT BROS., Proprietors of Roller Mills. Manufacturers of Flour and Feed. Special brands, Roller Patent, Montauk, Straight, West Point.

G. W. POOLE, Dealer in Real Estate.

R. C. BELT, Physician and Surgeon.

ED. C. HARDING, Secretary of Merchants' and Manufacturers' Fire Insurance Co., of Cincinnati, O. Residence, Milford.

JOHN M. PATTISON, Vice-President Central Union Life Insurance Co. Residence, Milford.

F. M. HODGES, Dealer in Pianos and Organs. Will guarantee satisfaction.

WM. C. LEFEBRE, Manufacturer of fine Cigars and Dealer in Cigars, Tobaccos, Pipes and a full line of Smokers' Articles, Confectionery etc.

H. F VORTCAMP, Drugs and Medicines. Paints, Oils, Varnishes, Dye Stuffs, Hair and Tooth Brushes, Toilet Articles, Perfumery, Soaps, Sponges and all varieties of Druggists' Sundries. School Books, Blank Books and Stationery, etc. Physicians Prescriptions Carefully Compounded.

S. P. SHAFER, Dealer in Dry Goods, Clothing and Notions, Groceries, Provisions and Produce. A fine line of Ready-made Clothing, Boots, Shoes, Hats, Caps, etc., at Prices as low as the lowest. Also Proprietor of Shafer Hill Fruit Farm. Bartlett Pears a Specialty.

J. B. IUEN & CO., Groceries, Produce and Provisions. Dry Goods, Hardware, Boots, Shoes and Clothing.

LEWIS N. GATCH, Attorney-at-Law, 64 West Third Street, Cincinnati, O. Residence, Terrace Park.

J. C. HOMMEYER, Manufacturer of and Dealer in Harness, Collars, Saddles, Whips, Robes, Fly-nets and all Articles kept in a first class Shop. Carriage Trimming, Upholstering a Speciality. Repairing of all kinds neatly and promptly done.

D. D. FREDERICKS, Patentee and Manufacturer of the Fredericks "Boss Washer." The best Washing Machine in the Market and every Machine is Warranted to give perfect satisfaction or Machine can be returned and money will be refunded. Patented, March 2d, 1886. State and County Rights for sale. Also Proprietor of Oak Grove Dairy Farm. P. O., Milford.

H. M. EDWARDS, Proprietor of Fairview Stock Farm.

H. F. BROWN, Real Estate Appraiser.

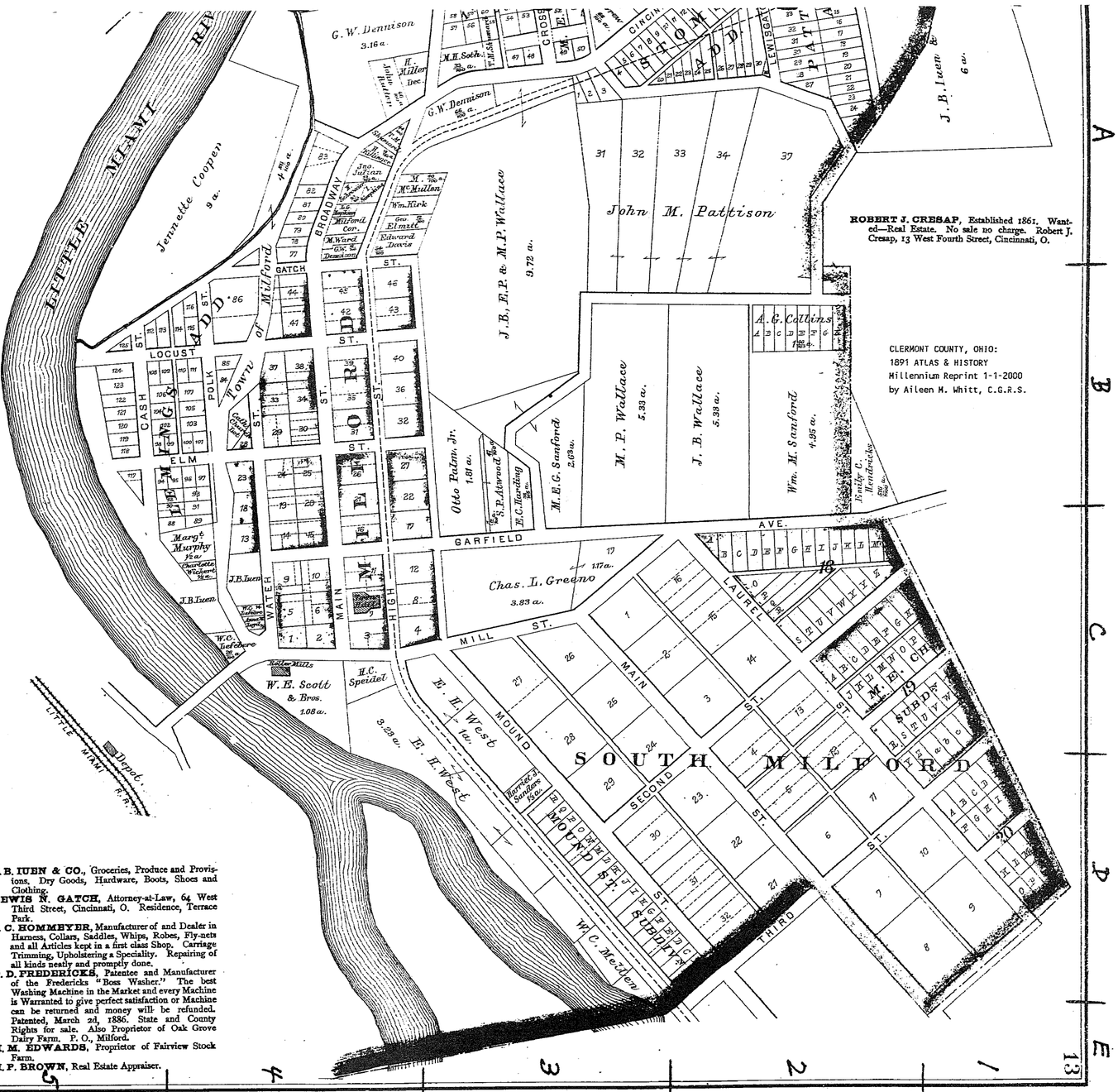

ROBERT J. CRESAP, Established 1861. Wanted—Real Estate. No sale no charge. Robert J. Cresap, 13 West Fourth Street, Cincinnati, O.

CLERMONT COUNTY, OHIO:
1891 ATLAS & HISTORY
Millennium Reprint 1-1-2000
by Aileen M. Whitt, C.G.R.S.

CLERMONT COUNTY, OHIO:
1891 ATLAS & HISTORY
Millennium Reprint 1-1-2000
by Aileen M. Whitt, C.G.R.S.

MILFORD

The village of Milford in Miami Township had an advantageous location for early settlement as it was situated on the Little Miami River, as a waterway to the Ohio River, and also boasted an early turnpike from Cincinnati and an early railroad.

John Hageman laid out the town of Milford on January 17, 1806, which was, at that time, called **Hageman's Mills**, and contained 46 lots.

It is said that John Nancarrow, a Dutch burgomaster, had intended to establish a village at the location when he had it surveyed for him on May 28, 1788 on survey number 1748 for 230 acres. But Nancarrow ran into financial difficulties due to speculation and had to sell his property. Milford was founded on the part that he sold to Philip Gatch, who, in turn sold it to Judge Ransom, who in turn sold it to John Hageman, the founder of the village. This is a good example of how many times, and how often, these early lands changed hands during the settlement years.

Milford, as its name implies (mill-ford) was an important location for mills in the early days because of its ideal site on the Little Miami River and the mill race which existed then.

A detailed history of early Milford may be found on pages 473 through 483 of Rockey and Bancroft's <u>History of Clermont County, Ohio</u>, published by Everts in 1880, in which the historians refer to Milford as "*the largest village in Miami Township and ranking third in point of population in the county*" at that time. This valuable old history gives much information about Milford's government, churches, post offices, professional people, businesses, lodges and schools. Other histories of Milford have also been written over the years as special events and anniversaries came to pass. The 1890 population of Milford was 995.

LOVELAND

The village of Loveland was founded in Miami Township on the Little Miami River at the mouth of O'Bannon Creek. The village had the later added advantage of being located on the junction of the Cincinnati, Marrietta and Little Miami Railroad.

Col. William Ramsey laid out the town of PAXTON on November 17, 1849, and laid out the town of Loveland on March 19, 1850. These two towns grew and became one town, called Loveland, which spread into adjoining counties of Hamilton and Warren. The population of Loveland in 1890 was 732.

Further details of the government, businesses, schools and citizens of Loveland may be found on pages 471 to 473 in the interesting and informative old <u>*History of Clermont County, Ohio*</u>, by Rockey and Bancroft, published by Everts in 1880. In this book, the historians refer to the residents of Loveland as being "*business and professional men noted for their enterprise, intelligence, and love of the beautiful in nature.*"

THE 1890'S

FOREIGN BORN

In 1891 New York City's population was 40% foreign born. Three million foreigners came to America in the previous decade alone.

The following year, on January 1, 1892, Ellis Island was opened as a processing center for immigrants. The Federal Bureau of Immigration could then accommodate 7000 new arrivals a day. Ellis Island served its purpose for 62 years, closing on November 12, 1954.

The **pledge to the flag** was instituted in 1892 as an answer to unchecked immigration.

Clermont Sun July 8, 1891

THE HEAD OF THE CORNER.

Chief Stone of the Jail to be Laid on Saturday Afternoon.

AUDITOR TEMPLE WILL HANDLE THE TROWEL, AND ADDRESSES WILL BE MADE BY PROMINENT CITIZENS.

The Ceremonies to be Animated by the Presence of Ladies, and Enlivened by Singing and Music—Description of the Stone and its Contents.

The corner stone of the Clermont jail will be laid with due ceremony on Saturday morning of this week, at 10 o'clock. Following is the arrangement of exercises, the addresses, etc., to be given in the court house:

LOVELAND BUSINESS REFERENCES.

HORACE CLINTON, Mayor.
CON. W. GATCH, Clerk.
R. T. MARTIN, Marshal.
G. M. KEATING, Treasurer.
THOS. MOORE, Street Commissioner.
PHILIP ROLLER, Sealer Weights and Measures.
EDWARD HURFF,
J. R. HINDMAN,
DANIEL DONNELLY,
D. T. ROBE,
DR. WM. SCOTT,
S. A. MALOTT,
Councilmen.

THOMAS T. HEATH, Attorney-at-Law, No. 114 Main St. Cincinnati. Residence, North Loveland.

C. B. NICHOLS, Attorney-at-Law. Office and Residence, Loveland.

D. N. CROSS, Superintendent of Loveland Schools.

JOHN P. CRONIN, First Assistant of Loveland Schools. P. O. Tobaco, O.

GEO. RAMSEY, Real Estate and Loans. Houses built in any Subdivision. Prices low and terms easy. Farm and Suburban Property and Merchandise a specialty. Money to loan on first mortgage at reasonable rates. We advertise in all papers free of charge. No sale, no charge. 21 W. Fourth St., Cincinnati. Residence, Loveland.

LOVELAND

CLERMONT COUNTY, OHIO:
1891 ATLAS & HISTORY
Millennium Reprint 1-1-2000
by Aileen M. Whitt, C.G.R.S.

STEPHEN S. BOYLE, Proprietor of "Bonnie Farm," Stock and Dairy. Breeder of thoroughbred Jersey Cattle. Young, thoroughbred (A. J. C. C.) cattle for sale. Full Pedigrees given. Residence and Creamery one and a half miles southeast of Loveland.

PETER WEYAND, Proprietor of "Home Place" Stock Farm. P. O., Loveland or Branch Hill.

JOHN J. SHUESTER, Dealer in Drugs, Medicines and Chemicals, Paints, Oils and Varnishes, Glass, Putty, &c. Pure Wines and Liquors for medicinal uses. Dye-woods and dye-stuffs generally. Medicines warranted genuine and of the best quality. Our Stock is Complete and sold at moderate prices. Prescriptions Carefully Compounded. Fine Cigars and Tobaccos.

CHAS. WEYAND, Proprietor of "Wyandotte" Stock Farm. Breeder and Dealer in Fine Road and Trotting Horses. One mile southeast of Loveland.

MATTHEW DUGAN, Proprietor of "Loveland" Stock Farm. Breeder of Standard-bred Trotting Horses. "Matthew D," No. 9412, Record 2.28¼; Folsome, No. 7948, by Fayette Wilkes. Young Stock for sale at all times at Reasonable Prices. Also Superintendent of "Loveland Gentlemen's Driving Par'k"

W. H. GOULD, Secretary of The Marmot Co. Coal, Coke. S. W. Cor Fourth St. and Central Ave., Cincinnati. Residence, Loveland.

ROBT. J. CRESAP. Exchange, Merchandise assorted for Real Estate anywhere. Loans at Lowest Rates. Robert J. Cresap, 13 W. Fourth Street, Cincinnati, O.

JOHN RINGER, Notary Public and Real Estate Broker, writes Deeds, Mortgages, and gives especial attention to Collections. Third St., Loveland.

W. W. BROCK, Contractor and Builder, Real Estate Dealer.

D. H. LOCKWOOD, Solicitor with John H. Law & Bros., Cincinnati. Residence on farm, east of Loveland.

HARRY F. ANSHUTZ, Surgeon-Dentist. First-class work done. Also Real Estate Dealer; choice lots in Anshutz's Subdivision.

GEO. J. GREAR, Auctioneer, P. O. Box 101. Also proprietor of Banner Billiard Hall. Choice Wines, Liquors and Cigars. Railroad and Jackson St.

A. B. BROCK, Proprietor of Saw and Planing Mill. Dealer in all kinds of Building Material, Hardware, Implements, Cutlery, Ropes, Whips, Fly-nets, Fence-wire, Fence Machines, Screen-wire, Netting, &c. Kitchen, Parlor and Gasoline Stoves, Paints, Oils, Varnishes, Artists' Supplies, Glass and Picture Frames. Cement, Lime, Plaster, Fire-clay, Fire-brick, Sewer Pipe, Chimney-tops and Fertilizers. Iron and Tin Roofing. All kinds of tin work and repairs done to order. Also Dealer in Coal of all kinds. Good weight and prompt delivery.

C. A. Slosson

GOSHEN TOWNSHIP HISTORY

Goshen Township is a border township with its entire northern boundary touching the Warren County line. It was created on March 16, 1819, just one day after its neighbor on the east, Wayne Township, was created. The county commissioners established the township as a result of a petition from the citizens of the northeastern area of Miami Township. Its boundaries, when created, were as follows:

"Beginning at the county line, northwest of Joshua Cox's; thence along the northeastern side of the road leading from Lebanon to Williamsburg to within one mile of Jesse Smith's on the road aforesaid; thence crossing the said road to the line between Miami and Stonelick townships; thence with the line of Stonelick to the county line; thence with the county line to the beginning.."

Goshen Township, therefore, is bounded on the west by Miami Township, on the north by Warren County, on the east by Wayne Township, and on the south by Stonelick Township.

In the early days Goshen Township was heavily wooded. O'Bannon Creek is the main drainage stream, which, together with its main tributaries running in a southeast to northwest direction, empties into the Little Miami River. There were many saw mills and grist mills located along these streams in the early days. Before the forests were cut down, the area was very wet, and was called, in the slang of those days, *"the slashes,"* which meant that it was open, swampy bottom land. The 1890 population of the township was 1,549 people.

HILL'S STATION

Located on the Cincinnati and Marietta Railroad, Hill's Station in Goshen Township was the site of a general store and a post office established in 1871.

CHARLESTON

This small hamlet was located two miles southeast of Goshen in Goshen Township, and was the site of a church, a school, stores, mechanical trade shops, and residences.

SHILOH

Shiloh was located several miles east of Goshen in Goshen Township. A small hamlet, it had a tile factory, blacksmith shops, a school, a church, a steam saw mill, and stores.

In the book *Clermont County, Ohio, 1980*, published by the Clermont County Genealogical Society, there is a delightful article on page 84 entitled *Reminiscences of Shiloh Camp Meeting*, in which the author tells of her childhood experiences attending an old fashioned religious camp meeting.

1891 ADVERTISEMENT



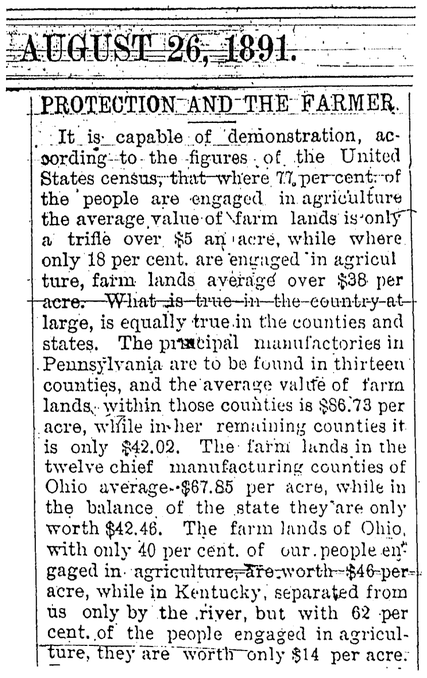

AUGUST 26, 1891.

PROTECTION AND THE FARMER.

It is capable of demonstration, according to the figures of the United States census, that where 77 per cent. of the people are engaged in agriculture the average value of farm lands is only a trifle over $5 an acre, while where only 18 per cent. are engaged in agricul ture, farm lands average over $38 per acre. What is true in the country at large, is equally true in the counties and states. The principal manufactories in Pennsylvania are to be found in thirteen counties, and the average value of farm lands within those counties is $86.73 per acre, while in her remaining counties it is only $42.02. The farm lands in the twelve chief manufacturing counties of Ohio average $67.85 per acre, while in the balance of the state they are only worth $42.46. The farm lands of Ohio, with only 40 per cent. of our people engaged in agriculture, are worth $46 per acre, while in Kentucky, separated from us only by the river, but with 62 per cent. of the people engaged in agriculture, they are worth only $14 per acre.

CLERMONT COUNTY, OHIO:
1891 ATLAS & HISTORY
Millennium Reprint 1-1-2000
by Aileen M. Whitt, C.G.R.S.

GOSHEN TOWNSHIP BUSINESS REFERENCES.

J. C. BIRD, Dealer in Agricultural Implements, Mowers and Binders, Buggies, Carts, etc.

S. T. WIGGINS, Proprietor of the Goshen Mill. Feed and Ship Stuff for sale. Also grinds Corn Meal.

M. W. ELLIOTT & D. R. IRWIN, Proprietors of the Steam Thrasher and Portable Saw-mill, doing Custom Work.

JOS. O'CONNOR, Blacksmith and Wagon Maker and General Repair Shop. Our Patent Tire-Setter is one the grandest things patented and the only one in the County. Our facilities for setting Buggy and Wagon Tires cannot be equaled in the County. We can set more Tire in one day than any half-dozen shops in the County.

JOHN FERRIS, Farm and Dairy Business, located near Pleasant Plains. Is milking sixty Cows of the Short Horn and Jersey Stock giving One Hundred and Sixty Gallons per day. Also has a Tile Factory. Size of tile Manufactured, Three to Eight Inches. Business done on a permanent basis. Post-Office Address, Pleasant Plains, Warren County, O.

N. O. ROAT, Owner and Breeder of Fine Horses and Farmer.

W. H. McCLELLAND, Proprietor of the McClelland Hotel. First class Accommodations for Traveling men. Also good Livery attached.

A. MORRIS, Physician and Surgeon and Member of the County Board of Pension Examiners.

S. L. TURNIPSEED, Superintendent of the Goshen Schools.

JAMES COOK, Township Trustee and Veterinary Surgeon.

OSBORNE MORRIS, Grower of Fine Fruit and Breeder of Mammoth Bronze Turkeys.

A. C. LEEVER, Dealer in Fine Horses, Old Bostonian Stock.

W. C. BRAY, Township Trustee.

T. D. KEMP, Teacher.

H. W. KIRBERT, Owner of the Thoroughbred Stallion "Young Salsbury." He is of the celebrated Copperbottom Stock; is a Chestnut Sorrel; Sire, celebrated "Red Bud Dave," full blooded Copperbottom. Height, 16 hands, weight, 1250 lbs.

M. W. ELLIOTT. Township Trustee and Farmer.

T. J. DOUGHMAN, Postmaster at Goshen.

WM. L. GORDON, Justice of the Peace and Farmer.

BENJAMIN PAGE, Justice of the Peace and Farmer.

W. M. KARNS, Teacher.

GOSHEN VILLAGE

The village of Goshen is situated in Goshen Township, and is said to have been named for Goshen, New York.

Goshen was laid out on October 25, 1816 by John Winans and Lot Cooper, with an original plan for 86 lots. John Winans and Lot Cooper were both residents of Cincinnati, and established Goshen as a business venture.

In less than two years, an addition was made to the village by Jesse Wood, almost doubling its size. Additions continued fairly regularly and the area soon grew into an important location.

A more detailed history of Goshen may be found on pages 494-499 in Rockey and Bancroft's History of Clermont County, Ohio, published by Everts in 1880. The historians, with their usual expressive phraseology, refer to Goshen as being a village *"of well-kept streets, cozy residences, and attractive surroundings, while in business importance and the enterprise and intelligence of the citizens, no village in southern Ohio surpasses it.*

BOSTON
(Owensville Post Office)

The village of Boston was located in Stonelick Township and was later known as **OWENSVILLE**, as there was a post office named Owensville located there as early as 1833 before the village of Boston was established.

James McKinnie laid out Boston on March 21, 1836. William Owens was the first postmaster, and after the custom of the day, the post office and the area surrounding it became known as Owensville.

The original plan of Boston incorporated all the good features and advantages of the area by locating on a stream, Harsh's Run, and being also situated on the Milford and Chillicothe Turnpike at the crossroads of Batavia-Goshen Road. These two roads constituted its main streets. Shaped more or less in a triangle in its original plat, the village contained 70 lots on the north side of the turnpike.

With additions over the years, the village, known as Owensville, grew and later became important as the location of the county fair grounds. Boston became the site for the county fair in 1864 for the sixteenth annual fair exhibition, at which time 24 acres were purchased for $45 per acre. The fairs were previously held at various places around the county.

Boston was incorporated as a village on January 10, 1867, and, at that time consisted of 77 acres.

A more detailed history of Boston and Owensville may be found on pages 530 through 533 in Rockey and Bancroft's History of Clermont County, Ohio, published by Everts in 1880, in which the historians refer to Boston as being *"pleasantly located."*

The same history contains details of Clermont County's fairs and fairgrounds on pages 94 through 102. The portion dealing with the fairgrounds at Boston starts on page 98 of that book. In 1910 an additional 25.25 acres were purchased to accommodate the race track. This year (1999) Clermont County celebrated the 150th year of the fair with special programs and features.

BROWNSVILLE
(Lerado Post Office)

The little hamlet of Brownsville was situated in the midst of a rich farming community in Jackson Township. It was laid out by Bernard Conn on April 5, 1834, and contained 18 irregular lots, which formed a triangle. The Brownsville post office was established in 1876 with Bernard McCafferty as the first postmaster.

Brownsville contained a store, a hotel, and a blacksmith shop in addition to other small businesses. In 1891 the village map is labeled Brownsville with Lerado Post Office added. On the 1910 map the name is seen as **LERADO**.



1891 ADVERTISEMENT

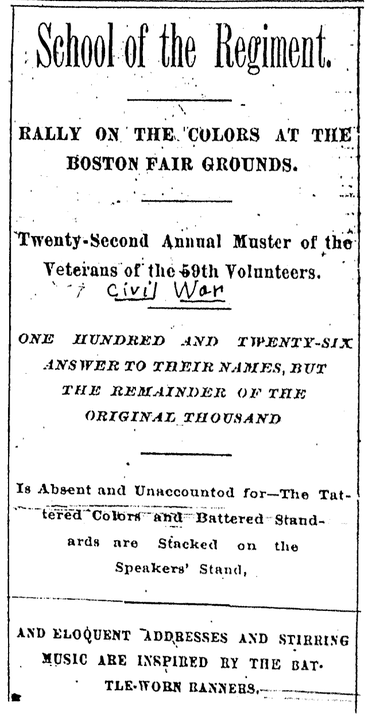

School of the Regiment.

RALLY ON THE COLORS AT THE BOSTON FAIR GROUNDS.

Twenty-Second Annual Muster of the Veterans of the 59th Volunteers.
Civil War

ONE HUNDRED AND TWENTY-SIX ANSWER TO THEIR NAMES, BUT THE REMAINDER OF THE ORIGINAL THOUSAND

Is Absent and Unaccountod for—The Tattered Colors and Battered Standards are Stacked on the Speakers' Stand,

AND ELOQUENT ADDRESSES AND STIRRING MUSIC ARE INSPIRED BY THE BATTLE-WORN BANNERS.

THE 1890'S

OKLAHOMA

On May 2, 1890 the Territory of Oklahoma was created. It was formerly Indian Territory. The United States population, including Oklahoma, was 63 million, a 25% increase within a decade.

In 1892, on September 22, 900,00 acres of land in Oklahoma opened to general settlement. It was ceded to the United States by the Sauk, Fox, and Potawatomi Indians.

1891 ATLAS VALUABLE TO RESEARCHERS

The original 1891 Atlas portion of this book is a very valuable resource tool to historians and genealogists.

It shows detailed locations of old cemeteries, churches, schools, mills, roads, railroads, businesses and homes.

This reprint contains about 40 pages of maps from the original atlas, plus an equal number of added pages of the history of the county, and a comprehensive, every name, every place, index of the entire publication.

CLERMONT COUNTY, OHIO:
1891 ATLAS & HISTORY
Millennium Reprint 1-1-2000
by Aileen M. Whitt, C.G.R.S.

GOSHEN

GOSHEN TWP.

R. Leever 2.58 a.

R. Batentine 2 a.

John Burger 3 a.

Wm. Haight

Pub. School

GEORGE ST.

WALNUT ST.

MAIN ST.

CHERRY ST.

MULBERRY ST.

WOOD ST.

PLUMB ST.

BROADWAY

HAIGHT'S ADD.

Wm. Haight

J. & G. Holmes

C. S. Laycock 5.51 a.

Cemetery

G. M. Conover 27⅝ a.

Estate M. Dye

Austin Applegate

Caroline Cox

Jas. McCord

SPRING ST.

Myrtle Palmer

W. H. Bird

S. J. Morgan 1.69 a.

Ella J. Williams ½ a.

Lydia Cox

Martha Hill

O. L. 1 John Yakey

O. L. 2 Mary Shumard

ELIZABETH ST.

Jesse M. Dye ¼ a.

John O' Connor 3.07 a.

6.34 a.

Dr. A. Morris 27.10 a.

Dr. A. Morris

19

PLUM ST.

WALNUT ANDERSONS ADD. ST.

M. Mullen 3½ a.

Stephen Robinson 3½ a.

F. X. Iser 13½ a.

Blakely Burdsey 10 a.

H. H. Akers ¼ a.

H. L. Medaris ¼ a.

Francis Ehrman ¼ a.

GOSHEN PIKE

Cath. Ch.

Cemetery

Anna Rust 136 100 a

RUST ST.

Jos. Foster 155 a.

S. A. Patterson 14 a.

J. M. Patterson

D. Conner 46 a.

Andrew & Frank Sulser 2.86 a.

MAIN ST.

TODD

M. E. Ch.

Fletcher Hypes 34 a.

John Liller 95.55 100 a.

MARKET ST.

SHORT ST.

School

OUT LOT

Rebecca G. Combs

PIKE

BATAVIA

BROWNSVILLE

LERADO P.O.

JACKSON TWP

Jos. Rosalott

FREE PIKE

Store

Tavern

LERADO BUSINESS REFERENCES.

JOS. HIGGINS, Dealer in Dry Goods, Groceries, Notions, Hats, Caps, Boots, Shoes, Crockery, Glassware, Queensware, Produce, Cigars, Tobacco and all articles usually kept in a first class store. Proprietor of Lerado House and Township Trustee.

GRISWOLD BROS., Dealers in Dry Goods, Clothing, Furniture, Carpets, Wall Paper, Groceries, Notions, Provisions, Crockery, Queensware, Hardware and Stoves. Also Real Estate Brokers and Loan Agents.

G. W. GOFF, Carpenter and Builder. P. O., Williamsburg.

BOSTON

OWENSVILLE P.O.

STONELICK TWP.

CLERMONT COUNTY, OHIO:
1891 ATLAS & HISTORY
Millennium Reprint 1-1-2000
by Aileen M. Whitt, C.G.R.S.

WAYNE TOWNSHIP HISTORY

Wayne Township is located in the far northeastern corner of Clermont County where it touches three other counties. The township was formed as a result of a petition presented to the county commissioners from the citizens of the northeast section of Stonelick Township. The county commissioners established Wayne Township on March 15, 1819, one day before they established Goshen Township.

Following are the boundaries: "*Beginning at the crossing of the Xenia and Anderson State road; thence crossing the road leading from the mouth to the head of Stonelick [Creek] at a bridge next above the farm of William Cowan; thence to the line between Miami and Stonelick townships where the same crosses the Indian Camp Run.*"

It was ordered that the voters of the new Wayne Township hold their first election for township officers at the home of Joseph Smith on the first Monday in April.

The land area is generally level, and is divided from the northeast to the southwest by Stonelick Creek and its various branches.

With the later formation of other townships, Wayne Township is bounded on the south by Jackson and Stonelick Townships, on the west by Goshen Township, on the north by Warren and Clinton Counties, and on the east by Brown County.

The 1890 population of Wayne Township was 1,907 people.

MEDICAL.

DR. KILMER'S

SWAMP-ROOT



Kidney, Liver and Bladder Cure.

The Great Specific for "Bright's disease," urinary troubles, kidney difficulties, and impure blood.

IF YOU have sediment in urine like brick dust, frequent calls or retention;
IF YOU have gravel, catarrh of the bladder, excessive desire, dribbling or stoppage of urine.
IF YOU have torpid liver, malaria, dropsy, fever and ague, gall stone, or gout;
IF YOU feel irritable, rheumatic, stitch in the back, tired or sleepless and all unstrung:
SWAMP-ROOT builds up quickly a run-down constitution, and makes the weak strong.

Guarantee. Use contents of One Bottle, if you are not benefited, Druggist will refund to you the price paid.

At Druggists, 50c. Size, $1.00 Size.

"Invalids' Guide to Health" sent free-Consultation free
Dr Kilmer & Co., Binghamton N Y.

THE 1890'S

1ST. BASKETBALL GAME

The first basketball game was played at Springfield College in Massachusetts, in 1891 using peach baskets suspended from the balcony of a gym. Dull campus life inspired a college physical education teacher to ask Dr. James Naismith to come up with a solution. The baskets were not open at the bottom and someone had to stand on a ladder and remove the balls when a "basket" was made. The game became popular and is now played worldwide.

THE 1890'S

WOMEN'S SUFFRAGE

On February 18,1890, two previously active women's suffrage groups united to form the National American Women's Suffrage Association with Mrs. Elizabeth Cady Stanton, age 73, as president. At that time, Mrs. Stanton stated, "Logically our enfranchisement ought to have occurred in 1776."

WAYNE

CLERMONT COUNTY, OHIO:
1891 ATLAS & HISTORY
Millennium Reprint 1-1-2000
by Aileen M. Whitt, C.G.R.S.

WOODVILLE

EDENTON

GEORGETOWN
MODEST P.O.

NEWTONVILLE

MOORES FORK P.O.

MODEST P. O. BUSINESS REFERENCES.

W. H. KENNEY, Dealer in Dry Goods, Groceries, Notions, Patent Medicines, Boots, Shoes, Queensware, Glassware, etc. Also Postmaster.
H. M. HAHN, Township Assessor.
JOHN B. COOK, Bridge and Stone Work, Contractor and Builder.

CLERMONT COUNTY, OHIO:
1891 ATLAS & HISTORY
Millennium Reprint 1-1-2000
by Aileen M. Whitt, C.G.R.S.

JACKSON TOWNSHIP HISTORY

Jackson Township was the second from last township to be created in present day Clermont County, the last one being Pierce.

A petition was circulated by Ebenezer Hadley and other residents of Wayne, Williamsburg, and Stonelick Townships, asking for the formation of a new township. The county commissioners ordered the new township established on June 3, 1834 and named it Jackson Township, with descriptive boundaries as follows:

"*Beginning at the point where the line dividing the counties of Brown and Clermont crosses the Anderson State road; thence south and with said line to Four Mile Run, near the farm of James Waits; thence a westwardly course to Isaac Hartman's saw mill, on the east fork of the Little Miami River; thence a straight westwardly course to John Bridge's old place, on the Deerfield road; thence north and with said road, or Batavia township line, to Stonelick township line; thence northeastwardly and with Stonelick township line to the new county road running from the cross-roads to Obadia Ireton's; thence to the Anderson state road, at the farm of James Barr; thence a northeastwardly course including said Barr, Schobard Willis, and Arthur Clark, to the line dividing Stonelick and Wayne townships, near Frederick Everhart's; thence northwest and with said line one mile; then an easterly course to the line dividing the counties of Brown and Clermont, three miles north of the Anderson state road; thence south and with said line to the place of beginning; to contain the legal quantity of square miles, and so as to leave John Marsh and John Needham in Stonelick Townshhip.*"

The East Fork of the Little Miami River cuts a meandering path across the southeastern corner of Jackson Township, and this, together with its Pleasant Run Branch, form the main drainage of the area. In earlier times there were several saw mills and grist mills along the East Fork in Jackson Township.

The 1890 population of Jackson Township was 1,418 people.

BLOWVILLE

This small hamlet was located in Jackson Township, on the crossroads of the Jackson Turnpike and the Williamsburg and Hartman Road. A store was located there which sold groceries, and general dry goods. A blacksmith shop was also located there.

THE 1890'S

"OLD DOBBIN" & THE SLEIGH

Prior to common use of the automobile, which necessitated improved roads, most country roads became impassable by wagon or buggy each winter, as the wheels became mired down in mud too deep to proceed. It was a delight when the weather turned very cold and froze the ground solidly enough for wheel transportation, and an even greater delight when enough snow fell that sleighs and sleds might be put to use, as they moved more smoothly and with less effort over the ground. Instead of attempting to remove snow from the roadways, as we do today, everyone made an effort to pack the snow down as hard as possible so that it would remain there for sleigh and sled use. Special snow rollers and compactors were used in some areas for this purpose.

THE CLERMONT COURIER.
BATAVIA, OHIO::::OCTOBER 14, 1891.
CLOTHING.



A Friendly Suggestion
BROWNING, KING & CO.
Keep the best made and most elegant assortment of Gentlemen's Clothing

JACKSON

CLERMONT COUNTY, OHIO:
1891 ATLAS & HISTORY
Millennium Reprint 1-1-2000
by Aileen M. Whitt, C.G.R.S.

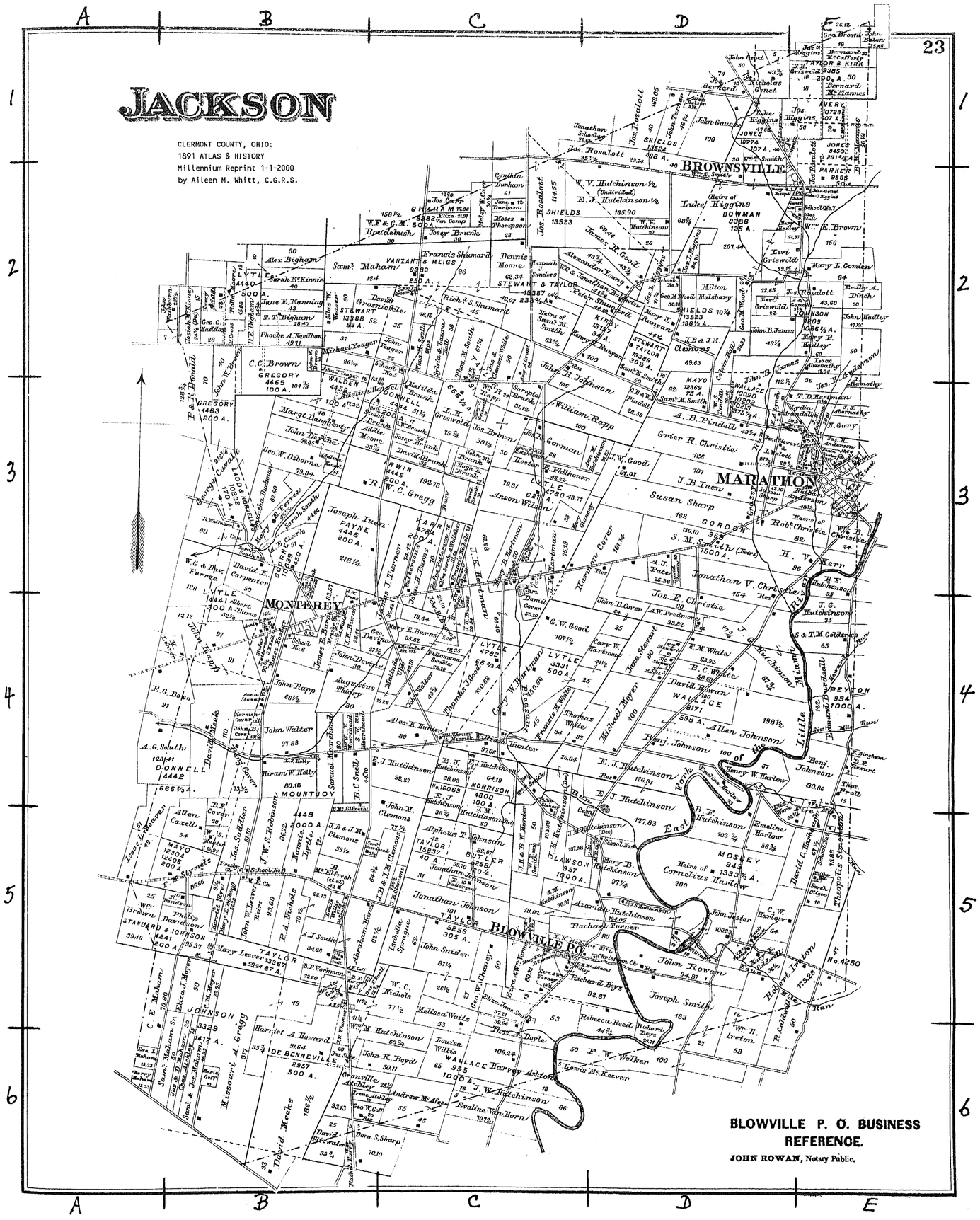

BLOWVILLE P. O. BUSINESS REFERENCE.

JOHN ROWAN, Notary Public.

NEWTONVILLE

The small village of Newtonville was laid out on March 30, 1838 in Wayne Township by Stephen Whitaker and Cornelius Washburn. The original plat contained 32 lots on four streets. The area grew as stores, blacksmiths, shoe shops, a chair manufacturing factory, a grist mill, and professional people located in the area.

The first post office at Newtonville was established in 1845 and Jonas Hill was named first postmaster.

Additional historical information about the early inhabitants, lodges, businesses, schools and government of Newtonville may be found on page 508 of the *"History of Clermont County, Ohio"* by Rockey and Bancroft, published in 1880, in which the historians refer to Newtonville as "*a thriving village of 150 inhabitants,*" at that time.

EDENTON

Edenton is situated in Wayne Township on the free turnpike known as the Milford and Woodville turnpike. Its location on the north bank of Stonelick Creek is about three miles southwest of Woodville. It was laid out August 12, 1837 by Silas V. Jordan and contained 16 lots, all located on Main Street.

About 1834, before the town was laid out, there was a store located on the site of the town, operated by A.F. Morrison. The post office at Edenton was not established until 1841.

A more detailed history of Edenton may be found on page 507 of Rockey and Bancroft's excellent "*History of Clermont County, Ohio,*" published by Everts in 1880, in which the historians refer to Edenton as "*one of the most enterprising villages in the county,*" at that time.

MONTEREY

The village of Monterey was originally laid out in Jackson Township on January 27, 1849 by Henry South. Consisting of ten large lots and twelve small ones, the original plan was a triangle formed by two county roads and the Milford and Chillicothe Pike. The addition of West Monterey in 1852 gave the village a population of 150 people in 1880.

The post office at Monterey was established with Leonard Beck as first postmaster in 1852. A hotel known as Dickey's Tavern was operated east of town, and there were cooperage and blacksmith businesses, in addition to stores.

BRANCH HILL

The village of Branch Hill was a station on the Little Miami Railroad where Col. John H. Branch laid out 102 lots on January 3, 1873. It was located in Miami Township, midway between Miamiville on the south and Loveland on the north and was situated on the Little Miami River, which was crossed at the Branch Hill location by a suspension bridge 315 feet long.

The post office was established in 1848, discontinued and re-opened with the name of **POLKTOWN** post office, later reverting to the Branch Hill post office.

Several subdivisions, Webber's, Steele's, and Harmon's, were added, greatly expanding the Branch Hill area.



The Greatest! The Best! The Cheapest!

600 SONGS, WORDS AND MUSIC.

ONLY 30 CENTS POSTPAID.

Why pay 30 cents for one song with music when you can get 600 for the same price? But where? In the Multum Parvo Songster, which is assuredly, in every sense, all and even more than its name implies. Handsomely printed, neatly bound, it contains no less than 600 songs with words and music. It is the latest, the greatest, the best, the cheapest, and by long odds the most satisfactory work of its kind on the market. Containing as it does English, Scotch, Irish and American Songs, including sentimental, comic, operatic and Ethiopian; it is at once the grandest, choicest, and most desirable of its kind. Below we give a partial list of contents.

Adele Laurie	Danube river	Jolly watermen	Molly Dawn	Reel o'Rogie
Arglo's Daughter	Darby the blast	Jonny Boker	Molly Malone	Red, red rose
Auld lang syne	Dearest Mae	Juanita	Murmuring sea	Revolve
Baby mine	Departed days	Kathleen Aroon	Mush, mush	Robin Adair
Bay of Biscay	Dermot Astore	Katty darling	Musical wife	Robinson Crusoe
Bachelor's fare	Ding, dong, bell	Katy's Letter	My ain countrie	Rock-a-bye baby
Bacons and eggs	Don't come into	Killarney	My country	Rollicking rams
Beautiful bells	Dream is past	Kitty of Coleraine	My heart is true	Roslin caste
Beautiful Rosie	Eureka	Knight errant	My Nannie, O	Rural felicity
Be gone dull care	Emerald Isle	Lilly Dale	My pretty pearl	Shamrock
Bell Brandon	Ever of thee	Lottie Bell	Nellie Gray	Seaside cottage
Ben Bolt	Fisher's child	Lorelei	National debt	Settin' on a rail
Bessy's mistake	First love	Lancashire lass	No one to love	Shabby genteel
Betsy Baker	Fairy temper	Lanigan's ball	Not married yet	Shule Aarah
Beware	Farewell ladies	Law	Old arm-chair	Solomon's temple
Birds in the night	Farmer's boy	Life let us cherish	O baby mine	Squeak the fife
Blue eyed Mary	Finigan's wake	Little Barefoot	Old Dan Tucker	Standard bearer
Blue-eyed Millie	Flew as a bird	Little bo-peep	Old Dripmer	Standard watch
Black-eyed Susan	Flying trapeze	Little boy blue	Old Ireland forever	Stop dat knocking
Blue tail fly	Gaffer, grey	Little sunbeam	Old dog	Sweet Kitty May
Bold privateer	Gallery Slave	Long tail blue	Old King Cole	Sweet long ago
Bonnie Scott	Garrison hymn	Lone, weary day	Old King Crow	Swiss boy
Bonnie Dundee	Ginger's wedding	Louisiana belle	Old Mitchell clock	Tread mill
Brave old oak	Girls and boys	Love's ritornella	Old maid's ball	Tom Little
Broken yoke	Give a kiss to me	Lully Time	Old oaken bucket	Three blind mice
Brose and Butter	Green Sleeves	Mary Blane	Old Dutch Cain	'Tis Midnight hr
Bruce's address	Gumbo chair	Marie's dream	Old gray goose	Twig of Shillelah
Bugan O'Lynn	Holly Ann	Maddie Laudey	Ole poo dee	Twilight dews
Buy a broom	Hail Columbia	Maggie's secret	O Mr Count	Vicar of Bray
Cabian	Happy thought	Malden's prayer	Origin of the harp	Virginia reebud
Captain Jinks	Highland Mary	Mary Morrison	Our little queen	Warbling day
Carrie Herrin	In the starlight	Mary of Argyle	Over there	Warblings at eve
Castilian maid	I wish you well	Medical student	Pesky flea	Watchman
Castles in the air	I won't be a nun	Mellow horn	Pat	Whisper of love
Charity	Janet's choice	Men of Harlech	Pilot	Widow Malone
Chevalier's lament	Jim along Josie	Miniature	Poachers	Willie Riley
Clare de kitchen	Jim Brown	Minstrel Boy	Polly	Work
Coal black rose	Jim crack corn	Minstrel's return	Poor old maids	Wounded hussar
Colleen Bawn	Jim Crow	Miss Lucy Long	Queer little man	Yankee doodle
Come back to Erin	Johnnie Cope	Miss Winkie	Quilting party	Ye merry birds
Concealment	Johnny Sands	Modest bachelor	Rainorthio	Zelma Lee
Dandy Pat	Jolly			

LILY LEANNIE ROONEY, I WHISTLE AND WAIT FOR KATIE, LITTLE FISHER MAIDEN, & 100 others.

Price, complete, 30 cents. Four for $1. Stamps taken.

Address, mentioning this paper,

THE PHELPS PUBLISHING COMPANY, Springfield, Mass.

1891 ADVERTISEMENT

CLERMONT COUNTY, OHIO:
1891 ATLAS & HISTORY
Millennium Reprint 1-1-2000
by Aileen M. Whitt, C.G.R.S.

EDENTON
WAYNE TWP

Daniel Weaver

JORDAN'S 2nd ADD. Master A. Chaney

CRAMER'S ADD.

FULLER'S ADD.

JORDAN'S ADD.

JORDAN'S 2nd ADD.

MAIN ST.

CRAVERS ADD.

ORIGINAL PLAT

AMOS ST.

FULLER ST.

NORTH ROAD

ME. Ch.

Christian Ch.

F. & A.M.

Lydia Constable

Jas. E. Jordan

S.T. Jordan

Mrs. Nancy Melon

Patrick Winn 4a.

Geo. Dugle

Levis Asher 13¾a

Elis. Newland

J.J. Jones 2a

Amos Jordan

Veh. & Jones 1¾a

E. Miller Grand Creek Camelot

J.E. Norman

Cath. Smith

C.E. Hankins

W. Ford

School Ar. 1/8

Sarah Thompson

Henry Chern. ¾a

Jas. Barr ¾a

A. White

CLERMONT COUNTY, OHIO:
1891 ATLAS & HISTORY
Millennium Reprint 1-1-2000
by Aileen M. Whitt, C.G.R.S.

EDENTON BUSINESS REFERENCES.

WM. BARR, Dealer in Dry Goods, Hats, Caps, Boots, Shoes, Groceries, Hardware, etc.
LOREN GOODPASTER, School Teacher.

MONTEREY BUSINESS REFERENCE.

ANSON WILSON, Contractor. Superintendent of Batavia Brick and Tile Works.

Zeb. Dickinson

LIBERTY ST.

MAIN ST.

AMITY ST.

CROSS ST.

M.E. Ch.

Rachel Crate

Jennie Smith

Sch. Lot No. 1

Ja. & T.T. Bigham

W. Charles McClellan

Geo. & Jno. Schooley

Mary A. Hall 1a

E.M. Anderson 4a

W. S. Anderson 84a

W. F. & C. R.R.

39a

Roudebush

Res.

School Ar. 1

F. & A.M. Cem. ¼a

Bap. Ch.

T. Van Camp 2¾a

S.S. Griswold

C.L. Drummond ¼a

Perry Groves 100

Jesse M'Collum 1⅝ 1⅝a

1672a

NEWTONVILLE
WAYNE TWP.

NEWTONVILLE BUSINESS REFERENCES.

H. D. STROWHUVER, Proprietor Strowhuver House. Comfortable and Clean Beds. Reasonable Rates, etc.
J. BOSLER, Dealer in Dry Goods, Notions, Boots, Shoes, Hats and Caps, Groceries, Cigars, Tobacco, Patent Medicines, Hardware, Queensware, etc. We lead in Low Prices. Never undersold.
C. COWEN, Civil Engineer and Surveyor.
WM. GILLESPIE, School Teacher.
ALBERT WILLIAMS, School Teacher.

BRANCH HILL
MIAMI TWP.

Roller Mills

RIVER

Store W.B. Applegate

BLOSS ST.

BRIDGE ST.

BRANCH ST.

RULE ST.

DUNN ST.

FRONT AVE.

RIVERSIDE AVE.

SKINNER ST.

RUSSELL ST.

Depot

LITTLE MIAMI

MIAMI

R.R.S. Swan

Mrs. Ch.

WEBBER'S SUBD'N
of Branch Hill
MIAMI TWP.

COUNTY ROAD

McFEE AVE.

LEONARD ST.

CLERMONT ST.

ARMSTRONG ST.

MIAMI ST.

BRANCH ST.

STABLER

JOHNSTON

COUNTY ROAD

Annie Windsor 6

MONTEREY
JACKSON TWP

Jos. Brunk

Moses Foster

R.A. South 1¼a.

Zacharias Brunk 4a.

Thos. H. Berglass 1¼a.

F. Burns

M. Foster 1¼a.

Priscilla R. Patterson 1¼a.

Sam'l & Jas. Mackson 7a.

Mary E. Williams 1¼a.

A. Wilson 1¼a.

Res.

J.I. M'Clarrenan 1¼a.

Geo. & Tho. Tarr

Queens Helenan 94a.

393a.

Anson Wilson

STONELICK TOWNSHIP HISTORY

Stonelick Township is one of only two townships (the other being Batavia Township) that does not occupy a border position in Clermont County. The township is located on the interior of the county just north of the center of the county.

On March 4, 1812, in response to a petition of a number of inhabitants along Stonelick Creek asking to be set apart into a separate township, the county commissioners established the following boundaries for the new township to be named Stonelick Township:

"*Beginning at the mouth of Dry Run in Miami [Township] on the east fork [of the Little Miami River]; thence northerly so as just to include Lewis Coddle, to the county line; thence east with said line to Highland County line; thence south with said line to the State road, known by the name of Anderson's road; thence with the said road to where the Xenia road crosses; thence a straight course to the mouth of Whetstone's Run, on the east fork; thence down the same to the place of beginning.*"

But a month later, on April 13, 1812, the line between Williamsburg Township and Stonelick Township was changed by making the line of Stonelick Township "*begin on the east fork, at the mouth of Killbreath's Run, near Dimmitt's Ford; thence running northerly so as to strike John Long, Christian Long, and Joseph Brunk (and including them), thence a straight line to where the Xenia road crosses the Anderson state road.*"

With the formation of additional townships later, Stonelick is now bordered by Miami Township on the west, by Goshen and Wayne Townships on the north, by Jackson Township on the east, and by Batavia and Union Townships on the south.

The 1890 population of Stonelick Township was 1,713 people.

SIMPKINSVILLE

A small hamlet located in Stonelick Township on the Milford and Woodville Turnpike, named for David Simpkins, the area was noted for its blacksmith shops, cooper shops, and a distillery for brandy.

BELFAST

This was a small post office location situated seven miles east of Milford and two miles west of Newtonville on the Milford, Edenton and Woodville Turnpike. The post office was established in 1850 with James I. Johnson being the first postmaster.

STONELICK

This small village had a hotel, groveries, dry-goods stores, a blacksmith shop, residences and an excellent watering trough erected for the public.

ALLISONIA

Dr. Richard Allison laid out this small elaborate village on both sides of the road from Stonelick to East Liberty on May 15, 1815. Dr. Allison made provisions for a court house, a prison, churches, a school, a hotel, a cemetery and residences with areas of circular, oblong, crescent and other ornamental shapes. Dr. Allison died soon after he laid out the plan and the lots reverted to a farm.

GLANCY'S MILLS

William Glancy built mills on the south bank of Stonelick Creek, and in conjunction with the mills, he operated a grocery, a blacksmith shop, and a carpenter shop. Residences soon built up in the busy area of activity.

FROM THE SAME CANTEEN.

Sept. 1891

Organization of G. A. R. Post at Batavia—Large Attendance and a Bright Camp Fire.

Civil War

(Also see page 10)

A Grand Army Post was organized in Batavia on Friday evening last by Department Commander A. M. Warner, his staff, and several members of the Geo. H. Thomas Post, of Cincinnati. A number of visitors were present from other posts, among whom were Captain Will R. Sinks and W. E. Nichols, of New Richmond; Squire Short and John Minor, of Amelia; Rev. Hypes and Frank Lansdale, of Owensville, and several from other parts whose names could not be

STONELICK

CLERMONT COUNTY, OHIO:
1891 ATLAS & HISTORY
Millennium Reprint 1-1-2000
by Aileen M. Whitt, C.G.R.S.

STONELICK TWP. BUSINESS REFERENCES.

C. A. ULREY, Dealer and Trader in all kinds of Stock and Township Assessor. P. O., Owensville, O.

J. L. MARSH, School Teacher. P. O., Owensville Ohio.

ELIAS DUMFORD, Dealer in all kinds of Lumber and Bridge Contractor.

A. T. MARSH, School Teacher. P. O., Owensville, Ohio.

C. J. WISSEL, School Teacher. P. O., Stonelick, Ohio.

J. P. CRAVER, General Dealer in Dry Goods and Groceries. Teas, Hardware, Crockery, Hats, Caps, Boots and Shoes. Patent Medicines, Drugs, Medicines and Chemicals, Paints, Oils, etc. P. O., Craver., Ohio.

G. H. GEBERIN, Proprietor Hotel. Rates Reasonable. Good Livery attached. Give me a call. P. O., Owensville, Ohio.

GEO. W. TURNER, Township Trustee and Farmer. P. O., Perintown, Ohio.

J. P. CROSSLEY, Township Trustee and Farmer. P. O., Monterey, Ohio.

THOMAS WILSON, Stock Dealer and Farmer. P. O., Belfast, Ohio.

BOERES BROS., Stock Farmers. P. O., Belfast, Ohio.

MARSH, GEBERIN & CO., Dealers in Dry Goods, Boots, Shoes, Hats, Caps and Clothing; in fact, anything that may be found in a General Store. Please call and examine Goods. P. O., Owensville, Ohio.

E. C PATCHELL, Stock Dealer and Farmer. P. O. Stonelick, Ohio.

BELFAST P.O.
BOSTON
OWENSVILLE P.O.
STONELICK P.O.
EAST FORK
BOWMAN 708½ A.
DOWELL 1480 666⅔ A.
MOUNTJOY 4236 4447 2000 A.
NELSON 3825 681 A.
DENNY 1562
GREGORY 4483 200 A.
LADD & NORVELL 10233 120 A.
DONNELL 4481 1500 A.
DONNELL 4442 666⅔ A.
STARKE 1349 666⅔ A.
OVERTON 987 880 A.
HACKLEY 1089 100 A.
HACKLEY 1463 A.
STEVENS 1675 1679 1900 A.
ALLESON 1779 441 A.
FINLEY 1526
LYTLE 4464 200 A.
LYTLE 4465 666⅔ A.
YOUNG 2605 600 A.
MAYO 1326 201 A.
TAYLOR 3118 160 A.
FOX & TAYLOR 3805 4295 668⅔ A.
U. S.
Thos. H. Hill 67 3803
A. McMullen
Allford Shields 80.61
Henry Baltzheiser 136 665
Henry Baltzheiser 59
G. H. Weyer 186
Edward C. Patchell 291½
James L. Brown 145.38
Jos. Gerrard 130½
Thos. Daugherty 44.57
P. W. J. Marsh 12 44.57
Wm. Glancy 60
Jos. Marsh 50½
Henry South 58
Henry South 71
Claude Farnet 70½
Michael Yeager 114½
Wm. Carr 63¾
Thos. Hair 33½
Jno. Yeager 42½
Constantine Shahr 95¾
Elizth & Rapp 166¾ A.
John P. Craver 66½
Benj. Rapp 134¾
Henry Long 73¾
Moses Long 47½
Peter Smith 57
Josiah Burden Jr. 60½
Richard Shumard 68½
Francis Cline 113½
Wm. Rapp 86¼
Wm. Rapp 85½
Wm. Rapp 96¼
Jno. Rapp 85½
Jno. Rapp 30½
Jno. Rapp 73½
Jno. Rapp 45½
Jno. Rapp 71½
Jno. Rapp 71
Jno. Rapp 85½
Jno. Rapp 85½
Jno. Rapp 85½

UNION TOWNSHIP HISTORY

Union Township is one of the western border townships of Clermont County. On December 4, 1811, a group of inhabitants of Ohio Township presented a petition to the county commissioners, asking for a new township to be formed as follows:

"*Beginning at the east fork of the Little Miami River, at the corner of Tate Township, thence with the line of Tate Township until it meets the State Road leading from West Union to the mouth of Clough Creek; thence with that road until it meets the county line, thence with the county line to the east fork; thence up the east fork to the beginning..*"

The county commissioners, therefore, established the township, to be called Union Township, but changed the boundaries as follows:

"*The said new township of Union to extend and border upon the south side of the state road from Tate Township line to Daniel Kirgan's; thence to border upon the north side of said road to the county line.*"

With the formation of later townships, Union Township is now bordered on the west by Hamilton County, on the north by Miami Township, on the northeast by Stonelick Township, on the east by Batavia Township, and on the south by Pierce Township. The East Fork of the Little Miami River forms the boundary between Union Township and its neighbors, Miami Township and Stonelick Township.

The streams that drain Union Township are Shaylor's Run, Salt Run, and Hall's Run, all emptying into the East Fork of the Little Miami River. The land is generally level, with the exception of the hills carved out by these streams.

George Washington's survey, Number 1775 for 977 acres, is located in Union Township.

Today (1999) Union Township is densely populated. The 1890 population ws only 1,918 people.

WILLOWVILLE

A small hamlet with a post office and a store located on the Batavia Turnpike in Union Township as early as 1835. The post office was established in 1866.

EAST LIBERTY

This was a small hamlet located near the northeast corner of Union Township on the East Fork of the Little Miami River, where, in earlier days, mills were located. After the Cincinnati and Eastern Railroad established **Baldwin Station** there, a small village named **BALDWIN**, consisting of 21 lots on 6 acres of land was laid out in March 1877 by Daniel Baldwin. Here Mathias Kugler operated a large mille, which could run 10 months out of the year. He also had a store, a large distillery, and other business interests at the place.

THE 1890'S

ZIPPER INVENTED

The zipper closer was invented and patented in 1891 by Whitcomb L. Judson. How could we live today without zippers?

THE 1890'S

ELECTRIC CHAIR

In New York, on August 6, 1890, the electric chair was first used as a method of legal death sentence.

Unknown Wives of Well-Known Men

"A series, pronounced to be the "freshest magazine feature of the year," will be continued in each of the spring and summer numbers of

The Ladies' Home Journal

and present the portraits of the wives of famous men whom the public have never seen.

The series will present portraits and sketches of

Mrs. John Wanamaker
The Princess Bismarck
Lady Tennyson
Mrs. Will Carleton
Lady Anne Macdonald
Mrs. Chauncey M. Depew
Mrs. Levi P. Morton
Mrs. James G. Blaine

And several others to be announced in the autumn.

FROM NOW TO January, 1892 (Balance of this Year) Only 50 Cents



For Your Daughters:

"Side-Talks With Girls," edited by Ruth Ashmore—a page of wise counsels and instructive editorials on social affairs and wholesome advice for our growing daughters.

Some valuable articles in summer numbers include—

"After Dark in the Country"
"Those Little Summer Larks"
"A Girl's Summer Dangers"
"The Summer Young Man"

Will be described so that every girl will know the good from the bad.

☞We offer THE LADIES' HOME JOURNAL on trial from now to Jan'y, 1892, balance of this year, on receipt of ONLY 50 CENTS.

CURTIS PUBLISHING COMPANY, Philadelphia, Pa.

CLERMONT COUNTY, OHIO:
1891 ATLAS & HISTORY
Millennium Reprint 1-1-2000
by Aileen M. Whitt, C.G.R.S.

UNION

CLERMONT COUNTY, OHIO:
1891 ATLAS & HISTORY
Millennium Reprint 1-1-2000
by Aileen M. Whitt, C.G.R.S.

EAST LIBERTY
BALDWIN STA. & P.O.
BATAVIA TWP.

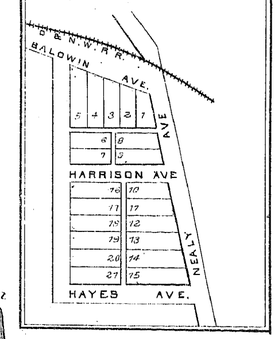

East Fork of the Little Miami River
MT. CARMEL U.S.D.
MT. CARMEL
TOBASCO U.S.D.
TOBASCO
MATHEWS U.S.D.
WEBBERS SUBDIVISION
GLEN ESTE
MILLONVILLE
BALDWIN
Jane Smith
Henry Baumann Jr.
Henry Baumann Sr.
Ben. Marriott
David Baumann
Simon Nickle
Joseph Nickle
Sarah Brown
Aaron L. Jones
Sam'l Wright
Jas. W. Bond
Robt. Cribbell
Wm. P. Morrison
M. A. Woods
Edward T. Lane
Jacob Dorfleman
Mary A. Lyle
Stephen L. Woodruff
Mary M. Lilley
Empson & Wright
Lewis Ludlow
Thos. Gallagher
Merlin Hopkins
Solomon Mellman
Abraham Fiscus
C. W. Nash
Jos. Cline
Olive A. Cahoon
Saldon Miller
Edward Turner
Mary Coffman
Wm. Howard
Amanda R. Follet
Minerva Bowers
Geo. L. Watson
Mary Johnson
Minnie Ragland
Henry Beagle
Mary Ludlow
Catharine Dietz
Mrs. Hunt
L. D. Hewitt
Marriott & Martin
John R. Brown
Joseph Hurl
Jos. M. Stevenson
Dr. Calvin Spence
Chas. Heisserman
Thomas Jones
Sarah Gee
Wm. P. Morrison
Sophia Schimmoller
Alice Maguire
V. & A. Maguire
Jacob Hohr
Mary Stattmiller
James Beagle
Michael Beagle
Geo. W. Pfarr
Titus Green
John Speicher
Mary Johnson
Chas. Beckler
Henry Beagle
Dan'l H. Apple
Phillip J. Apple
Mary Beagle
Jacob Pfarr
Peter Pfarr
Shutters
Jos. Schmidt
Jos. Schmidt (Dec.)
Cemetery (Sec.)
Mrs. Mary Bowers
Mrs. Geo. Bowers
Mrs. Geo. McGarvey
Mrs. Mary Coffman
Mrs. Mary Cahoon
Mrs. Mary Ann Cahoon
Mrs. Mary Ann Miller
Mrs. Mary Ann Turner
Mrs. Mary Ann Howard
Mrs. Mary Ann Follet
Mrs. Mary Ann Pfarr
Mrs. Mary Ann Johnson
Mrs. Mary Ann Beagle
Mrs. Mary Ann Ludlow
Mrs. Mary Ann Hunt
Mrs. Mary Ann Hewitt
Mrs. Mary Ann Martin
Mrs. Mary Ann Brown
Mrs. Mary Ann Hurl
Mrs. Mary Ann Spence
Mrs. Mary Ann Heisserman
Mrs. Mary Ann Jones
Mrs. Mary Ann Gee
Mrs. Mary Ann Morrison
Mrs. Mary Ann Schimmoller
Mrs. Mary Ann Maguire
Mrs. Mary Ann Hohr
Mrs. Mary Ann Stattmiller
Mrs. Mary Ann Beagle
Mrs. Mary Ann Pfarr
Mrs. Mary Ann Speicher
Mrs. Mary Ann Johnson
Mrs. Mary Ann Beagle
Mrs. Mary Ann Apple
Mrs. Mary Ann Beagle
Mrs. Mary Ann Pfarr
Mrs. Mary Ann Bowers
Mrs. Mary Ann Watson

BATAVIA TOWNSHIP HISTORY

Batavia Township occupies the most central location of all the Clermont County townships and its boundaries are entirely within the interior of the county. It contains about 26,000 acres, and is divided almost exactly in half from the southeast corner to the northwest corner by the East Fork of the Little Miami River. The Village of Batavia, the county seat of Clermont County, is located near the center of the township, and, therefore, near the center of the county.

Batavia Township was created on September 5, 1815 by the county commissioners with the boundaries as follows:

"Beginning at the mouth of Slab Camp Run, where it empties into the east fork [of the Little Miami River]; thence up the run one mile northerly to intersect the road leading from Williamsburg to Cincinnati, near the house of Daniel Kidd; from thence northerly to John Davidson's farm; thence the same course to the first branch of the waters of Lick Run; thence down the same to the mouth thereof; thence crossing the east fork; thence down the bank of said fork to David Dimmitt's lower ford of said fork; thence along the lower edge of the river hill of the fork to Townsley's Mill road; thence along said road leading towards Daniel Kirgan's, leaving the road to the northeast corner of John Brazier's land; thence to a place known by the name of Nash's crossroad; thence on the road leading to Denhamstown to Tate Township line; thence down the line of Tate Township to the east fork; thence up the creek, and crossing the same opposite the mouth of Slab Camp Run to the place of beginning."

From this description, we can see that the land north of the East Fork was taken from Williamsburg Township and the land south of the East Fork was taken from Ohio Township to create the new township of Batavia.

Streams in Batavia Township are Back Bone Run and Slab Camp Run, flowing south into the East Fork, and Lucy's Run and Shaylor's Run flowing north.

The steady water supply of the East Fork Branch caused many saw mills and grist mills to be built and operated along the river in the early days.

With the formation of more recent townships, Batavia Township is now bounded by seven other townships: on the north by Stonelick Township, on the east by Jackson and Williamsburg Townships, on the south by Tate, Monroe, and Pierce Townships, and on the west by Union Township.

Batavia Township has the distinction of containing an area where gold was discovered in 1868, near the Elk Lick Mills, on the East Fork of the Little Miami River. Gold quartz was also found on the land of William Howard and R.W. Clarke nearer the Village of Batavia. The Batavia Gold Mining Company was formed with a huge investment for the times, and while some gold and other metals were found, it was not enough to become a paying venture and the project was abandoned in a few months. The main operations were performed at the rear of the home of Mrs. G.W. Griggs.

Being the centermost area of the county, Batavia Township was blessed with several very early turnpikes and railroads. Small hamlets, railroad stations and post offices were established along these thoroughfares. The 1890 population was 3,502 people.

SUMMIT was a station in Batavia Township, on the Cincinnati and Eastern Railroad.

HULICK was another station on the Cincinnati and Eastern Railroad in Batavia Township.

MAYWOOD was a small hamlet on the Cincinnati and Eastern Railroad. It's detailed plat is shown on another page in this atlas.

CENTREVILLE was a station in Batavia Township on the Cincinnati and Portsmouth Railroad. The post office at Centreville was called **BRAZIER.**

MOUNT HOLLY was located on the Ohio Turnpike in Batavia Township. It had a post office and general store.





1829 - 1935

Court House Batavia, Ohio

CLERMONT COUNTY, OHIO:
1891 ATLAS & HISTORY
Millennium Reprint 1-1-2000
by Aileen M. Whitt, C.G.R.S.

JUNE 24, 1891.

BATAVIA has more railroads than most country towns. Our first road was the Cincinnati, Batavia and Williamsburg, a narrow gauge affair, ground for which was broken at Rockyford, about 1875; after that came the Cincinnati and Eastern, a broad gauge; then the Ohio and Northwestern. Now we have the Cincinnati, Portsmouth & Virginia. All these roads are fed by pretty much the same territory, and run on lines in plain sight of each other, without, it must be confessed, exciting any considerable spirit of rivalry or that competition, which is said to be the life of trade. Just across the country is the C. G. & P. road, with a station but fifteen minutes from town, and the Miami road, but twelve miles distant. Oh yes; we have lots of railroads—more roads in fact than travel.

CLERMONT COUNTY, OHIO:
1891 ATLAS & HISTORY
Millennium Reprint 1-1-2000
by Aileen M. Whitt, C.G.R.S.

BATAVIA

BATAVIA VILLAGE

Batavia Village is the county seat of Clermont County. The seat of government was originally located at Williamsburg, and was moved for a short time, in 1823, to New Richmond, but on February 24, 1824, the State Legislature ordered the county seat of Clermont County to be located at Batavia, where it has remained.

Situated in Batavia Township, on the east bank of the East Fork of the Little Miami River, the village lies mostly on an elevated plain, then rises to the hills surrounding it with picturesque landscape.

Batavia was founded by George Ely on October 24, 1814. Mr. Ely came from New Jersey to Clermont County. The plat map for the village of Batavia was recorded on that date by David C. Bryan and George Ely, by his attorney-in-fact, John Collins. It showed the streets, lots, alleys, and other areas, and consisted of 62½ acres. Main Street was designated as the principal street.

Batavia Village is located on Entry No. 1774 of 1000 acres, surveyed for William Johnson, assignee, on May 17, 1788, and was patented by President John Adams, March 18, 1790 to Thomas Paxton, as assignee of William Johnson, the assignee of Captain Francis Minnis, who served in the Virginia line during the Revolutionary War. In 1805, Paxton sold the land to General William Lytle, who sold it to George Ely, the founder of the town. Thus we see how many times, and how often, lands in early Clermont County changed hands during its formative years.

For further history of early Batavia, see pages 254 through 270 of Rockey and Bancroft's interesting *History of Clermont County, Ohio,* published in 1880 by Everts. This old history gives many details of the post offices, professions, office holders, and other facts of interest to historians.

The 1890 population of Batavia village was 988 people.

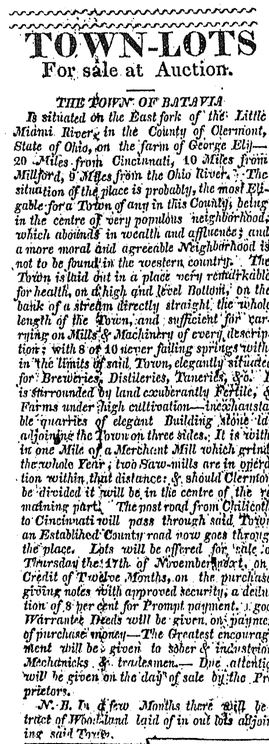

TOWN-LOTS
For sale at Auction.

THE TOWN OF BATAVIA

Is situated on the East fork of the Little Miami River, in the County of Clermont, State of Ohio, on the farm of George Ely— 20 Miles from Cincinnati, 10 Miles from Millford, 8 Miles from the Ohio River. The situation of the place is probably, the most Eligable for a Town of any in this County, being in the centre of very populous neighborhood, which abounds in wealth and affluence; and a more moral and agreeable Neighborhood is not to be found in the western country. The Town is laid out in a place very remarkable for health, on a high and level Bottom, on the bank of a stream directly straight, the whole length of the Town, and sufficient for carrying on Mills & Machinry of every description: with 8 or 10 never failing springs within the limits of said Town, elegantly situated for Breweries, Distileries, Taneries, &c. It is surrounded by land exuberantly Fertile, & Farms under high cultivation—inexhaustable quarries of elegant Building Stone lay adjoining the Town on three sides. It is within one Mile of a Merchant Mill which grinds the whole Year; two Saw-mills are in operation within that distance; & should Clermont be divided it will be in the centre of the remaining part. The post road from Chilicothe to Cincinnati will pass through said Town, an Established County road now goes through the place. Lots will be offered for sale on Thursday the 17th of November next, on a Credit of Twelve Months, on the purchaser giving notes with approved security, a deduction of 8 per cent for Prompt payment. A good Warranty Deeds will be given on payment of purchase money—The Greatest encouragement will be given to sober & industrious Mechanicks & tradesmen.— Due attention will be given on the day of sale by the Proprietors.

N. B. In a few Months there will be a tract of Woodland laid out in out lots adjoining said Town.

BATAVIA IS FOUNDED

Western American Newspaper Oct 15, 1814

FEBRUARY 11, 1891

COURT HOUSE NEWS.

What is Going on in the Temple of Justice.

Take Their Office.

Probate Judge Breeding and Clerk Banister, having received the oath of office, took their seats Monday morning. Both set up the cigars in royal style and entered upon the duties of their respective offices with the good wishes of all for a successful term, and those who know these gentlemen have no fears that they will disappoint their friends in the conduct of their offices. On the other hand both are capable, affable and accommodating and we predict for each a successful and popular career. Judge Breeding has selected for his deputy A. J. Allen, of Felenton, a young man well qualified for the position, as he is a beautiful and rapid penman. Clerk Banister's deputy is C. B. Nichols, a young attorney and a gentleman in every sense of the word. He will make a most popular and efficient official. Judge Prather upon retiring from the office does so with the good wishes of all. His records are all made up and his work completed. We doubt if the county has ever had a more popular, efficient and accommodating Clerk of the Courts than A. B. Shaw and he retires from the office he has so ably filled for the past six years with the benedictions of all with whom he has come in contact. There remains now but one Republican official in the county building, Auditor Temple, whose term does not expire until next September.



1829 - 1935

Court House Batavia, Ohio

CLERMONT COUNTY, OHIO:
1891 ATLAS & HISTORY
Millennium Reprint 1-1-2000
by Aileen M. Whitt, C.G.R.S.

BATAVIA BUSINESS REFERENCES.

OFFICIALS.

PETER F. SWING, Judge First Judicial Circuit.
FRANK DAVIS, Judge Common Pleas.
GEORGE W. TEMPLE, County Auditor.
A. M. DIMMITT, Deputy " "
JOHN W. DAVIS, County Auditor Elect.
GEORGE W. GOODWIN, County Recorder.
N. ANDERSON, County Treasurer.
FRANK W. ROUDEBUSH, County Treasurer Elect.
WILLIAM W. PRATHER, Probate Judge.
T. P. BREEDING, Probate Judge Elect.
GEORGE H. HILL, County Surveyor.
DAVID DONHAM, County Surveyor Elect.
LOUIS HICKS, Prosecuting Attorney.
W. H. BANISTER, County Clerk.
C. B. NICHOLS, Deputy County Clerk.
GEORGE A. KEEN, Sheriff.
WILLIAM B. APPELGATE, Coroner.
G. F. HAUSSERMAN, Infirmary Director.
F. M. LINDSEY, **DENNIS MAHER**, **JOHN R. JOHNSON**, } County Commissioners.
JOHN M. PATTISON, Representative Elect, 11th Congressional District.
M. J. W. HOLTER, U. S. Gauger.
CHAS. R. SMITH, **CHAS. MILLER**, **JOHN L. MOORE**, } Trustees Batavia Township.
ARCHIE TATMAN, Township Clerk.

CARRIAGES.

STIRLING & MOORE, Builders of Fine Carriages and Buggies, and Dealers in Agricultural Implements and Farm Supplies. Repairing of all kinds neatly executed.
C. S. GRIFFIS, Carriage and Wagon Maker. Dealer in Carriages, Buggies, etc. Repairing and Repainting promptly done at reasonable rates.

ATTORNEYS-AT-LAW.

GEORGE W. HULICK, Attorney-at-Law.
JOHN S. PARROTT, Attorney-at-Law.
NICHOLS & NICHOLS, Attorneys-at-Law.
W. F. ROUDEBUSH, Attorney-at-Law.
G. L. & J. B. SWING, Attorneys-at-Law.
TOWNSLEY & WOODLIEF, Attorneys-at-Law.
W. C. BISHOP, Attorney-at-Law.
WM. R. WALKER, Attorney-at-Law.
JOHN NICHOLS, Attorney-at-Law.
WM. W. PRATHER, Attorney-at-Law.
LOUIS HICKS, Attorney-at-Law.
W. W. DENNISON, Attorney-at-Law.
ED. Q. CRANE, Attorney-at-Law.
E. T. DOWDNEY, Attorney-at-Law.
L. D. MANNING, Attorney-at-Law.
ARCHIBALD J. McNAIR, Census Enumerator in 1890 for District 250 of the Third Division of Ohio. Also Attorney and Author of "Harmonies of Genesis and Evolution." P. O. Address, Batavia, O.

BANKS.

FIRST NATIONAL BANK OF BATAVIA, O. M. Jamison, President; J. F. Dial, Cashier. Does a general Banking, Exchange and Collection Business. Capital, $80,000; Surplus, $17,000.

AGENTS.

W. H. BAUM, Dealer in WHITE Sewing Machines. Established 1872. General Repairing done. Needles, Oils and everything pertaining to Sewing Machines. Also Branch Office at New Richmond.
J. L. H. BARR, Insurance Agent and Broker, $150,000,000 represented in Fire, Life and Accident Insurance.
WM. R. WALKER, General Insurance Agent for Ohio Farmers' Insurance of Le Roy, Ohio. City Dwellings a Specialty.
JOSEPH TITUS, Special Agent for the Royal Fire Insurance Co., and Dealer in Fire, Life and Accident Insurance Policies.

TOBACCO DEALERS.

J. C. F. TATMAN & BRO., Dealers in Leaf Tobacco.
GEORGE A. KEEN, Dealer in Leaf Tobacco, Warehouses, Batavia and Chile, O.

HOTELS AND LIVERIES.

W. RUFUS WALKER, Proprietor Clermont House, Established 1832. First Class Hotel. Sample Rooms for Commercial Travelers. Free Hack to all Trains. A Good Livery attached.
BROWN & KAIN, Restaurant and Dining Rooms. Confectionary, Fruits, Nuts, etc. Cigars and Tobaccos.
HARVEY HAMILTON, Proprietor of Hamilton House. Good Accommodations. Free Bus to all Trains.
GEORGE F. BAUM, Proprietor of Palace Livery and Feed Stable. Passengers conveyed to all Points. First Class Horses and Buggies to Hire at reasonable rates.
CHAS. S. GRIFFIS, Proprietor of Livery Stable. Also Dealer in Carriages, Buggies, Harness, etc.

PHYSICIANS, SURGEONS AND DENTISTS.

A. W. ASHBURN, Physician and Surgeon.
CHAS. BELT, Physician and Surgeon.
W. O. HULICE, Dental Surgeon.

PUBLISHERS.

R. W. C. GREGG & JAS. S. HULICK, Proprietors and Publishers of The Clermont Courier. Book and Job Printers. Wholesale and Retail Stationers, Market Street.
E. A. LOCKWOOD & STEPHEN CRAMER, Proprietors and Publishers of The Clermont Sun. Job Printing, Cards, Tags, Bill-heads, Invitations, Circulars, Letter-heads, Briefs, Snipes, Tickets, Posters, etc. We offer Superior Inducements to those desiring Job Work of any description.
JAMES ROBINSON, Proprietor and Publisher of The Clermont Advance. News, Job and Miscellaneous Printing of all kinds.

GROCERIES.

MRS. A. & W. KLINE, Proprietors of the People's Grocery. Headquarters for Groceries, Fruits and Vegetables.

MILLS.

PHŒNIX FLOURING MILLS, Manufacturers of Fancy and Family Flour, Corn Meal, Feed, etc.

DRUGGIST.

BELT & BARR, Druggists. Dealers in Drugs, Medicines, Wall Paper and Stationery. Special Attention to Physicians' Prescriptions.

CONTRACTOR AND BUILDER.

ANSON WILSON, Contractor and Builder. Superintendent of Batavia Brick and Tile Works.

SCHOOL TEACHERS.

J. E. OCKERMAN, Superintendent of Batavia Schools.
ED. C. ELY, School Teacher.
ED. Q. CRANE, School Teacher. P. O., Mt. Holly.

STOCK DEALERS AND FARMERS.

COCHRAN & BORDWELL, Proprietors of "Rockyford Farm." Breeders of Heavy Draught Horses and Jersey Cattle. Manufacturers of Gilt Edge Butter. A Specialty of Clydesdale Horses. The largest Herd of Jersey Cattle in the State.
A. S. JOHNSON, Stock Dealer and Farmer. P. O., Bantam.

REAL ESTATE DEALERS.

BISHOP & BILLS, Real Estate Dealers. Office, Main Street, between Clermont House and Good Fellows' Hall.
ROBERT J. CRESAP, Exchange City, Covington and Newport Property for Good Farms. Loans at lowest Rates. Give or take. Robert J. Cresap, 13 W. 4th Street, Cincinnati, O.

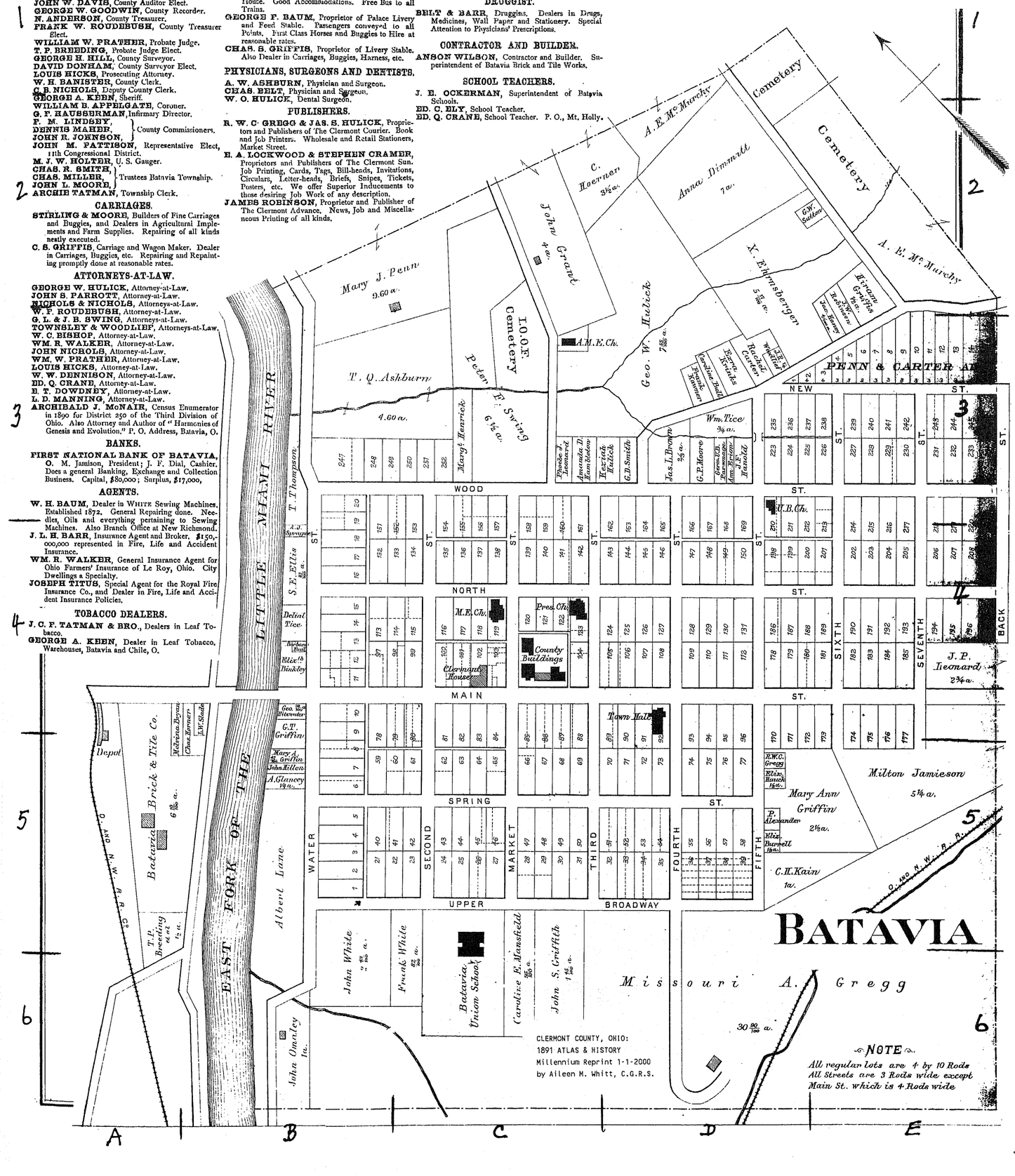

CLERMONT COUNTY, OHIO:
1891 ATLAS & HISTORY
Millennium Reprint 1-1-2000
by Aileen M. Whitt, C.G.R.S.

BATAVIA

NOTE.
All regular lots are 4 by 10 Rods
All Streets are 3 Rods wide except
Main St. which is 4 Rods wide

WILLIAMSBURG TOWNSHIP HISTORY

Williamsburg Township is one of the original townships of Clermont County. In its first term, on February 25, 1801, the Justices' Court of General Sessions divided the new Clermont County into five townships. One of these was Williamsburg Township. The boundaries of all of these first townships are described elsewhere in this atlas.

Originally one of the largest townships in the county, Williamsburg Township was greatly diminished by the formation of several townships formed later from parts of the area, mainly Tate Township, Batavia Township, and Jackson Township, leaving it about 18,700 acres of land. The 1890 population of the township was 2,353.

The East Fork of the Little Miami River completely crosses the township in a northeasterly to southwesterly direction. This, together with its branch tributaries, Crane Run, Kain Run, and Clover Creek, give Williamsburg Township good drainage as well as picturesque landscape. The area was covered with heavy forests in pioneer days. The many saw mills and grist mills that were operated along the East Fork in Williamsburg Township add to the interesting history of its early settlers.

The township of Williamsburg and the Village of Williamsburg were named for William Lytle, who founded Williamsburg, and who was known as the "father of Clermont County."

Old timers often referred to Williamsburg simply as "Burg," a nickname that is still recognized locally.



AFTON

Afton was a post office location in the western part of Williamsburg Township and a station on the Cincinnati and Eastern Railroad. It was named by Sarah Lytle, daughter of William Lytle, one of the first settlers in the area. The first post office at Afton was called **CALIFORNIA** post office..

CONCORD

Concord was a small hamlet in Williamsburg Township first settled by Robert Vanosdol in 1815. After some growth, it consisted of a church, blacksmith shop, post office and stores. The post office established at Concord in 1854 was named **ANGOLA**.

HENNINGS MILLS

William Lines operated a cabinet shop at this location about 1836. Other residents, mostly Whigs in politics, at the time of the Harrison campaign, built a log cabin with a raccoon on the roof (the Harrison logo), from which the area became facetiously known as **COONTOWN.** J.N. Henning, a manufacturer of chairs, was the actual founder of the small hamlet, and the name was changed to Hennings Mills when the post office was established there in 1858, with Henning as postmaster.

CLOVER

Clover was the official name of the post office established in Williamsburg Township in 1849 near the Clover church.

1890's STREET NAMES

Think about some of the street names we still use today.

Do you suppose your ancestors raced down Race Street? On foot? On horseback? In a buggy or wagon?

We wonder if your ancestors saw their first clowns and tight-rope walkers on Circus Street.

It is almost certain that our ancestors took advantage of Market Street, either buying or selling at market.

There are many "Main" Streets that are no longer main streets in our villages.

Most "Water" Streets were at or near the Ohio River in the river towns.

Many streets received logical names identifying their location: East Street, West Street, Third Street, Broad Street, Walnut Street, Pine Street, Union Street, etc.

And, of course, many were named for popular citizens or officials of their day – perhaps otherwise long forgotten.

WILLIAMSBURG

CLERMONT COUNTY, OHIO:
1891 ATLAS & HISTORY
Millennium Reprint 1-1-2000
by Aileen M. Whitt, C.G.R.S.

35

A B C D E

1 2 3 4 5 6

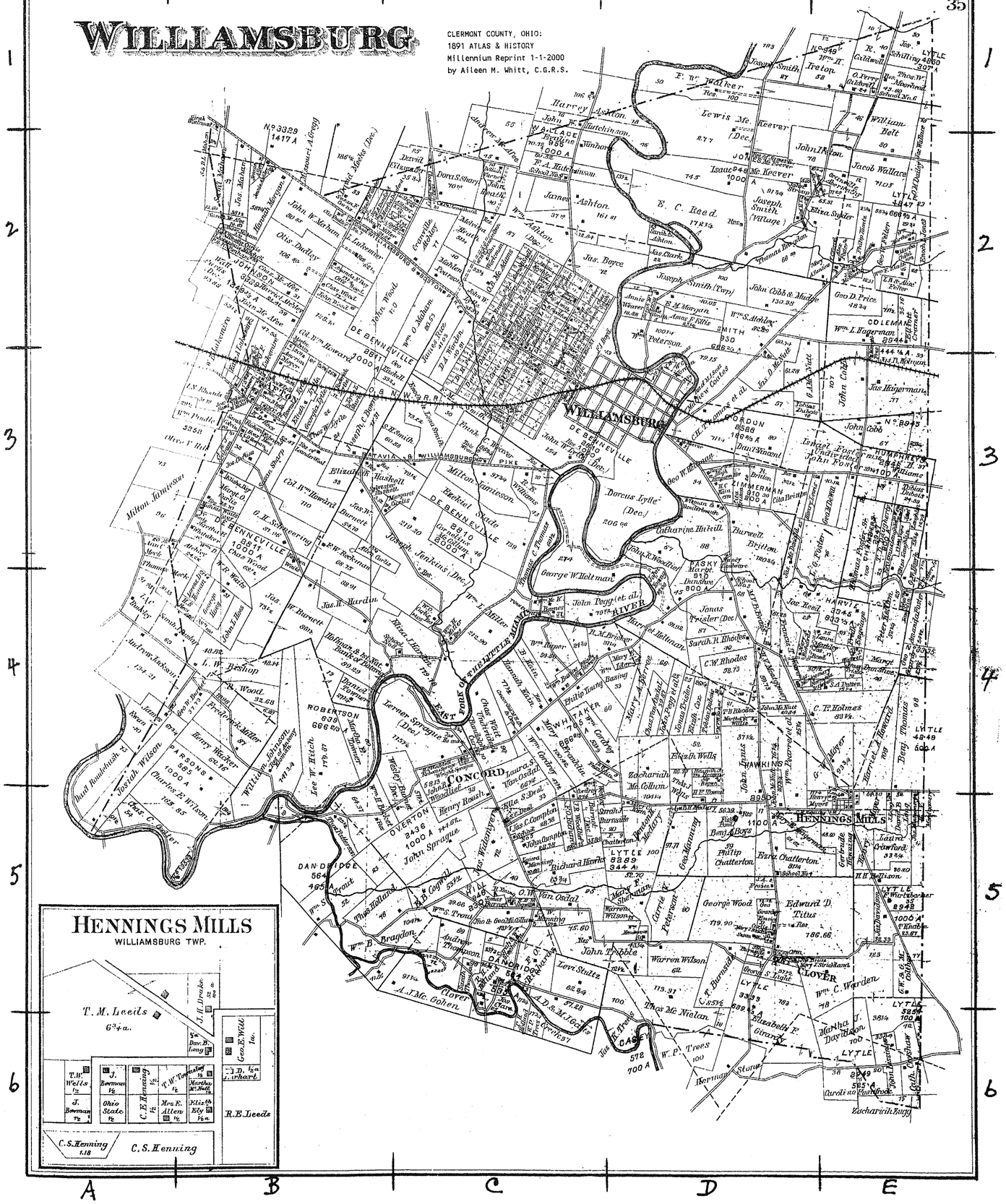
WILLIAMSBURG
DE BENNEVILLE
CONCORD
OVERTON
DANDRIDGE
ROBERTSON
PARSONS
HENNINGS MILLS
LOVER
CASEY
HAWKINS
HUMPHREYS
COLEMAN
GORDON
LYTLE
SMITH
EAST FORK OF THE LITTLE MIAMI
RIVER
O. & N.W. R.R.
PIKE
WILLIAMSBURG & BATAVIA
Dorcas Lytle (Dec.)
Joseph Smith (Village)
Joseph Smith (Twp.)
E. C. Reed
Lewis Mc. Keever (Dec.)
Jacob Wallace
William Belt
Geo. D. Price
Wm. L. Hagerman
Jno. Hagerman
Edward D. Titus
Wm. C. Worden
Warren Wilson
John Trobble
Thos. Mc. Nielan
Jonas Preisler (Dec.)
C. W. Rhodes
C. T. Holmes
Elizth. Wells
Zacharish Mc. Collum
Phillip Chatterton
Frank Chatterton
Geo. Manning
Richard Hanks
Henry Rauch
Lee C. Compton
Laura S. Van Osdol
Wm. Cordry
Mary Cordry
Phillip Young
Mary A. Myers
Jno. Cobb & Mattie
Isabel Foster et al
Dan'l Vincent
Jno. Cobb
Jno. Fosnot
Jno. Rosel
Peter Kerber
Jno. Hagerman
Jno. Fisher
Jno. Hagerman
Jno. Cobb
Jno. Fisher
Jno. Hagerman
Jno. Fisher
Jno. Hagerman
Jno. Fisher
Jno. Hagerman

WILLIAMSBURG VILLAGE

The village of Williamsburg lies on the southwest side of the East Fork of the Little Miami River on an elevated tract of land.

Williamsburg is the oldest town in Clermont County. Originally named **LYTLESTOWN**, the town was laid out by William Lytle in 1795, and eventually became known by his first name Williamsburg. Lytle was a surveyor who located many military warrants in Clermont County, which is in the Virginia Military District. He planned Williamsburg as the county seat, which position it held until 1823.

The original plat contained 500 in-lots and 140 out-lots. A large public square was designated for such buildings as would be necessary for the county seat, with arrangements made for the land to return to William Lytle if the county seat was moved.

In 1824, when the county seat was moved to Batavia (after being at New Richmond about a year), the public continued to use the square for several years. Then William Lytle reclaimed the square and sold it in 1846 as private property. The people of Williamsburg sued to regain the property for a public area. They won the suit and used it for a public park and school.

The first cabin in Williamsburg was built on Lot 43 in the summer of 1796 by James Kain from Newtown in Hamilton County. His daughter, Mary "Polly" Kain and her companion, Mary "Polly" Bunton, both came with him and were later given deeds to lots in Williamsburg as being the first white women in the eastern part of Clermont County.

The stone court house stood until 1858 when it was torn down and the school built in its place.

The population of Williamsburg in 1890 was 828.

1800 POPULATION COUNT - LITTLE MIAMI TO EAGLE CREEK

102

Sir, the number of male inhabitance between the Little miami and Egal, Creek, so far as I have been over stands in this ways, all betwen the age of sixteen and twentysix, amounting to two Hundred and Ninetyseven, and all above the age of twentysix, amounts to three Hundred and thirteen, amounting in the whole to six Hundred and ten, besides all from the mouth of the East fork up the Miami, and on Obanion, I have not been at yet, but am sure, the must amount to one Hundred and fifty more &c.

the reason I have not got over there all I have been very ill &c

I am Sir Wm Perryn

December 3d 1800

Wm Lytle Esqr

297
313
610

Cin. Historical Society
Wm Lytle Papers Box 11 Folder 5, # 102

Courtesy of Judith Malinzak

CLERMONT COUNTY, OHIO:
1891 ATLAS & HISTORY
Millennium Reprint 1-1-2000
by Aileen M. Whitt, C.G.R.S.

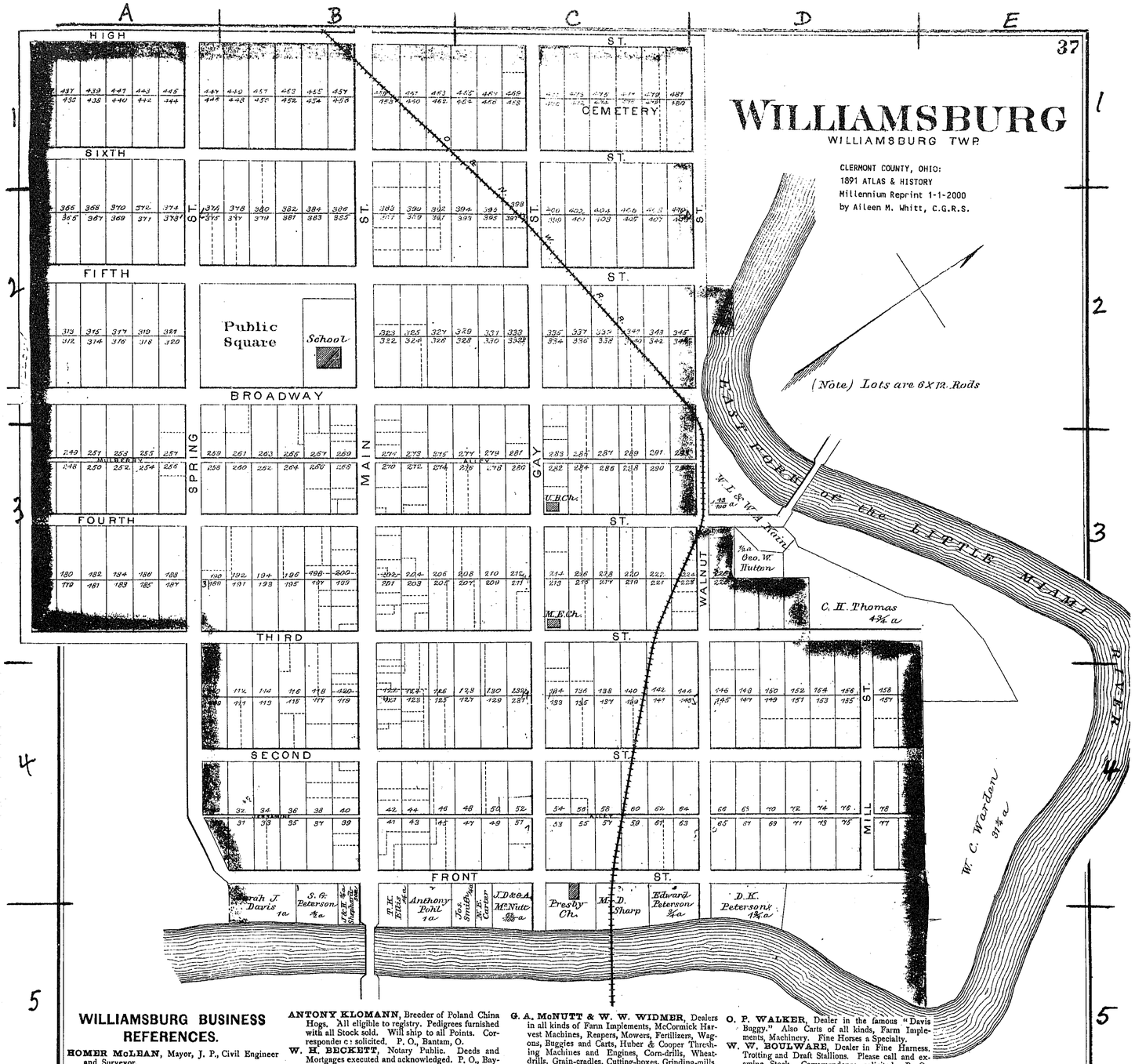

WILLIAMSBURG BUSINESS REFERENCES.

HOMER McLEAN, Mayor, J. P., Civil Engineer and Surveyor.

JAMES W. BURNETT, Proprietor Burnett House. First Class throughout, Centrally located, Rates Reasonable. Sample Rooms for Commercial Travelers. Good Livery attached.

S. D. MOUNT, Manufacturer of Splint and Double Rattan Chairs.

WILLIAM BRITTON, Attorney-at-Law.

BYRON WILLIAMS, County School Examiner and Teacher.

J. B. WALKER, Dealer in Drugs, Paint, Oils, Varnishes, Glass, Putty, White Lead, Brushes, etc., etc. Prescriptions a Specialty.

W. A. KAIN, General Dealer in all kinds of Stock, Sheep, Cattle and Hogs.

J. W. JORDAN, Proprietor of Marble and Granite Works. Headstones, Tablets and all kinds of Cemetery Work. Those wishing the most Skillful Work, of the Best Material at Lowest Rates, should see Samples and get Rates. Cemetery Lettering a Specialty. All Work guaranteed. Patronage solicited. Please give me a call. Geo. M. Wageman, Traveling Salesman.

J. H. HANCOCK, Proprietor and Dealer in Marble, Granite and all kinds of Cemetery Work, on Reasonable Terms. Satisfaction guaranteed.

GUS KLOMANN, School Teacher. P. O., Bantam, O.

ANTONY KLOMANN, Breeder of Poland China Hogs. All eligible to registry. Pedigrees furnished with all Stock sold. Will ship to all Points. Correspondence solicited. P. O., Bantam, O.

W. H. BECKETT, Notary Public. Deeds and Mortgages executed and acknowledged. P. O., Baywood, O.

J. E. TRIBBLE, Township Trustee. P. O., Baywood, O.

L. LUKEMIER, Township Assessor. P. O., Afton, O.

G. A. McNUTT, Township Trustee. P. O., Williamsburg.

D. K. PETERSON, Township Land Assessor. P. O., Williamsburg.

D. W. BEATE, Attorney-at-Law. P. O., Williamsburg, O.

GEO. B. BEACHAM, Beacham's Harness Store. A general line of Horse Furnishing Goods, such as Whips, Collars, Brushes, Curry-combs, Blankets, Lap-dusters, Fly-nets, Halters, etc. He keeps on hand one of the most Complete Stocks of Goods in the County, and uses nothing but the best Oak Leather. He sells the celebrated Diamond Black Harness Oil. Call and examine Goods and Prices. Geo. B. Beacham, Williamsburg, O.

E. M. MORGAN, Dealer in and Prizer of Leaf Tobacco. Leaf Tobacco packing for Farmers a Specialty. P. O., Williamsburg, O.

F. W. WALKER, Dealer in Fine Stock. P. O., Williamsburg, O.

O. G. McCOLLUM, Railway Postal Clerk.

G. A. McNUTT & W. W. WIDMER, Dealers in all kinds of Farm Implements, McCormick Harvest Machines, Reapers, Mowers, Fertilizers, Wagons, Buggies and Carts, Huber & Cooper Threshing Machines and Engines, Corn-drills, Wheat-drills, Grain-cradles, Cutting-boxes, Grinding-mills, Disc-harrows, Farm, Church and School Bells, Corn-shellers, Hay-rakes, Hay-loaders, Hay-presses, Austin Steel reversible Road-scraper, Road-plows, Binder-twine, Barb and Plain Wire, Grind-stones, Spokes, Felloes, Shafts, Tongues, Wheels, etc. Repairs for all Machines. P. O., Williamsburg, O.

W. H. MILLER, Breeder of Poland China Hogs, full-blooded Stock warranted. Correspondence solicited. Will ship to all Points. P. O., Williamsburg, O.

EDWARD BISHOP, Dealer in Custom-made Boots and Shoes. Sewed Work a Specialty. Orders solicited. Work guaranteed. Repairing promptly done. P. O., Williamsburg, O.

ELLIOTT ARWINE, Baker and Confectioner.

T. R. FERGUSON, Dealer in Stoves, Tinware, Tiling, Fire-brick, Eaves, Spouting, Tin, Steel, Iron and Slate-roofing. All kinds of Tin, Copper and Galvanized Work done on short notice, and in workmanlike manner. Special Attention to repairs. All Work finished and guaranteed when promised. P. O., Williamsburg, O.

J. M. CROSWELL, Does general Blacksmithing. All kinds of general repair Work. Horse-shoeing a Specialty.

D. K. PETERSON, Manufacturer of Flour, Feed, Ship-stuff, Meal, etc. Williamsburg, O.

O. P. WALKER, Dealer in the famous "Davis Buggy." Also Carts of all kinds, Farm Implements, Machinery. Fine Horses a Specialty.

W. W. BOULWARE, Dealer in Fine Harness, Trotting and Draft Stallions. Please call and examine Stock. Correspondence solicited. P. O., Williamsburg, O.

T. W. TOWNSLEY, Notary Public. Deeds and Mortgages carefully made and acknowledged. P. O., Hennings Mills, O.

JAS. E. McKEEVER & BROTHERS, Dealers in Coach, Saddle and Harness Horses. Also have in the Stud the high-bred trotting Stallion "St. Julien," bay, foaled in 1887, 16 hands high, with fine style and finish; Star and left hind foot white; Sired by "General Wilkes" (record, 2.21¼) by "Geo. Wilkes" (record, 2.22), he by "Old Hambletonian" (Rysdyk's); his Dam was Sired by Strader's "Hambletonian" (Squire Talmage's), by "Old Hambletonian" (Rysdyk's). Through the veins of this young horse flows the blood of the most fashionably bred trotter Hambletonian, "Clay American," "Star and Diomede;" Hambletonian blood: "Maud S." (record, 2.08¾), "Goldsmith Maid" (2.14); Clay Blood: "Sanol" (2.10½), "Axtel" (2.12), "Stamboul" (2.11¼); American Star Blood: "Jay-Eye-See" (record, 2.10), "Guy" (2.10¾), "Bonny McGregor" (2.13¾). Please call and examine Stock. P. O., Williamsburg, O.

ROBT. J. CRESAP, Exchange Farms any size, any State in the Union. Give or take Loans at lowest Rates. Robert J. Cresap, 13 W. 4th Street, Cincinnati, O.

TATE TOWNSHIP HISTORY

Tate Township contains about 29,000 acres of land, and is, therefore the largest township in the county in area. Its 1890 population, when this atlas was being compiled, was 2,713, fifth in the county.

On June 12, 1805, a petition of various inhabitants of Williamsburg and Ohio Townships was presented and read at the regular session of the commissioners. The petition asked for the creation of a new township, to be composed of a part of each of those townships. The commissioners, Amos Ellis, Amos Smith, and George Conrad, tabled the petition for further consideration until its next meeting. On August 5, 1805, at their next meeting, the board of commissioners ordered the new township to be created and to be named Tate Township and to be laid off by the boundaries prescribed in the petition. The petition was ordered to be filed and recorded, but the original petition cannot be located, nor was it recorded.

Tate Township is one of the border townships, brown County being its eastern boundary. It is bounded on the south by Franklin and Washington Townships, on the west by Monroe and Batavia Townships, and on the north by Williamsburg Township. Of these neighboring townships, Franklin, Monroe, and Batavia Townships were all formed later than Tate, while Williamsburg and Washington Townships were original townships.

The land is considered table-land, with hills along the streams. The area was originally heavily wooded with dense forests, and the soil is fertile. The principal streams are Clover and Poplar Creeks, and Town Run, Sugartree Run, and Ulrey's Run, all having a general northerly course. All empty into the East Fork of the Little Miami River. In the early days there were many good mill sites along these streams.

THE 1890'S

ADDING MACHINES

The adding machine was invented and patented in 1891 by William Burroughs.

JUDDS was a station on the Cincinnati-Georgetown-Portsmouth Railroad in Batavia Township, south of Brazier.

WILTSE was located east of Hamlet.

CLERMONT COUNTY, OHIO:
1891 ATLAS & HISTORY
Millennium Reprint 1-1-2000
by Aileen M. Whitt, C.G.R.S.

WIGGINSVILLE

Wigginsville was a small hamlet located in Tate Township between Bethel and Felicity on the Felicity Turnpike. The post office was established in 1879. The name of the small town was a nickname of Benjamin South, who was a hatter in the area. His friends called him Ben "Wiggins," from which the area gained its nickname.

PIN HOOK

Pin Hook was a locality in Tate Township, about a half-mile northwest of Wigginsville. There was a store at Pin Hook and a carriage manufacturer.

SALTAIR

Saltair was a small hamlet and post office in the southwestern part of Tate Township named for the Salt family, who owned the land in the area. The post office was established in 1878.

POE TOWN

Poe Town was a small hamlet, partly in Tate Township, but mostly in neighboring Brown County, on the county line, named for the Poe family, early settlers in the area. The post office was called MAPLE post office.

Cincinnati, Georgetown & Portsmouth R.R.

September 1891

East bound.					West bound.		
P. M.	P. M.	A. M.	Lve.	Arr.	A. M.	A. M.	P. M.
5 00	3 50	8 05	Cincinnati		6 57	8 55	4 20
5 25	4 15	8 25	Columbia		6 35	8 25	3 45
5 33	4 24	8 31	Sand Bank		6 25	8 14	3 28
5 35	4 27	8 32	California		6 23	8 12	3 26
5 46	4 38	8 43	Mt Washin'ton		6 13	7 59	3 11
5 48	4 41	8 50	Brachmann's		6 11	7 56	
5 50	4 43	8 52	Cedar Point		6 09	7 54	3 20
5 54	4 46	8 58	Fruit Hill		6 05	7 50	2 45
5 57	4 52	9 02	Forestville		6 02	7 47	2 40
5 59	4 54	9 05	Cherry Grove		5 59	7 45	2 50
6 01	4 57	9 07	Mt. Summit		5 57	7 43	2 50
6 02	4 59	9 10	Clough Pike		5 55	7 41	
6 06	5 02	9 14	Mt. Carmel		5 50	7 36	2 07
6 08	5 05	9 18	Summerside		5 51	7 29	2 25
6 13	5 10	9 22	Glen Este		5 47	7 22	2 20
6 18	5 15	9 30	Willowville		5 43	7 17	2 20
6 19	5 17	9 33	Olive Branch		5 41	7 15	2 13
6 24	5 22	9 41	Braziers		5 36	7 10	2 14
6 26	5 24	9 45	Judd's		5 33	7 08	2 10
6 30	5 29	9 52	Amelia		5 29	7 04	1 03
6 35	5 34	9 58	Ar Hamlet Lv		5 25	7 00	1 29
	5 39	10 07	Wiltsee			6 55	1 25
	5 42	10 11	Fair Oak			6 52	1 50
	5 44	10 15	Hollington			6 49	1 44
	5 47	10 20	South Bantam			6 46	1 42
	5 50	10 29	Swing's			6 40	1 32
	5 53	10 29	Bethel			6 34	1 22
	6 00	10 51	Jerusalem			6 27	1 10
	6 10	11 09	Yankeetown			6 29	1 02
	6 15	11 07	Hamersville			6 19	12 50
	6 21	11 14	N Poesburg			6 14	12 47
	6 25	11 21	Gilletts			6 09	12 42
	6 30	11 29	White Oak			6 04	12 34
	6 34	11 34	Tracey's			5 59	12 29
	6 46	11 49	Georgetown			5 50	12 15

†Trains stop on signal only.

All trains will stop at Wades and Stites on signal for passengers. Nos. 1 and 6 will stop at Lick Run for passengers.

Two Sunday trains each way leave Georgetown at 6:39 a. m. and 4:25 p. m., arriving at Cincinnati at 9:29 and 7:25 p. m. Returning they leave Cincinnati at 8:30 a. m. and 7:00 p. m., arriving at Georgetown at 11:10 a. m. and 9:10 p. m.

The Hamlet accommodation leaves Hamlet at 4:10 a. m., arriving in Cincinnati at 6:10 a. m.; returning leaves Cincinnati at 6:20 p. m., arriving at Hamlet at 7:55 p. m.

J. C. McQUESTON, Superintendent.

THE "JERSEY SETTLEMENT" OR "NEW JERSEY SETTLEMENT"

The Jersey Settlement, while not shown on any known atlas or map, was made on an area of land on the East Fork of the Little Miami River starting at the mouth of Clover Creek and running downriver about four miles.

This land was purchased by the Rev. John Collins in what was originally Ohio Township, later becoming the northwest corner of Tate Township, and part of which later became Batavia Township.

Reverend Collins came from New Jersey with a number of families who descended the Ohio River from Pittsburg on flatboats to Columbia, then came by way of Newtown up the East Fork. Within the next ten years about a dozen additional families came from New Jersey to join their friends and families in and round the Jersey Settlement. Names familiar to the early area, in addition to Collins, were Blackman, Justice, Leeds, Doughty, Frambes, Lake, McCollum, Higbee, and others.

The Jersey Settlement included the area known as Horseshoe Bottoms, a fertile bottomland contained within the horse-shoe shaped meanderings of the East Fork of the Little Miami River. The area now (1999) is covered by the waters of Harsha Lake in East Fork State Park.

No doubt some of the present picnic areas, hiking and horse trails of East Fork State Park are the same hills and hollows traipsed by these early pioneers of the New Jersey Settlement.

THE 1890'S

MAE WEST, early sex goddess of the movies was born about 1891 or 1892, exact age never divulged.

THE 1890'S

WOUNDED KNEE

On December 29, 1890, at Wounded Knee Creek, the U.S. 7th Cavalry killed 153 Minneconjou Sioux Indians, half of whom were women and children. A shameful note in American history!

BETHEL

The village of Bethel is located in Tate Township on John Breckenridge's survey, Number 2373, which was entered by William Lytle on March 28, 1794.

Shortly thereafter, Obediah Denham came from Kentucky and bought 1500 acres of land from this survey. Obed Denham platted the village in 1798. He named the village **PLAINFIELD**, but early on, the village became known by the name **DENHAMSTOWN**, taken from his name. The plat of the village was recorded on April 26, 1802 using the name Bethel as its legal name, but for years the town was still referred to as Denhamstown, against Obed Denham's wishes. Denham had come from Virginia to Kentucky and then to Ohio because he did not believe in slavery.

The principal street in Bethel is Plane Street, which is the Ohio Pike, running through the center of Bethel east and west. The original plan called for 178 in-lots, four to a block, and 48 out-lots of 5 acres each. There were five springs of water that were reserved from any sales, and Bethel was known in the early days for its many useful springs, as this was a very important considereation in establishing new villages and towns. When this atlas was being compiled in 1890 the population of Bethel Village was 625 people.

Bethel, or Denhamstown, as it was known then, nearly became the county seat at one time. In 1799, the Northwest Territorial Legislature passed an act establishing a county in this area, but named it **HENRY COUNTY** and named "Denham's Town" as the place to hold court until such time as the county commissioners could select a county seat. For some unknown reason, this did not come to pass, and about a year later Clermont County was officially established with the county seat at Williamsburg.

A more detailed history of Bethel, including the story of a witchcraft trial held in Bethel, may be found on pages 324 to 334 in Rockey and Bancroft's interesting *"History of Clermont County, Ohio,"* published by Everts in 1880, in which the historians refer to Bethel as the *"next to oldest village in the county."*

1891 ATLAS VALUABLE TO RESEARCHERS

The original 1891 Atlas portion of this book is a very valuable resource tool to historians and genealogists.

It shows detailed locations of old cemeteries, churches, schools, mills, roads, railroads, businesses and homes.

This reprint contains about 40 pages of maps from the original atlas, plus an equal number of added pages of the history of the county, and a comprehensive, every name, every place, index of the entire publication.

CLERMONT COUNTY, OHIO:
1891 ATLAS & HISTORY
Millennium Reprint 1-1-2000
by Aileen M. Whitt, C.G.R.S.

CIVIL WAR REUNIONS

Many Civil War veterans lived in Clermont County in 1891. Regimental and company reunions, as well as G.A.R. [Grand Army of the Republic] events were popular and numerous.

MADSTONES

Madstones, mentioned in the article top right, were natural stones that contained magnetic properties used to cure or alleviate diseases or ailments for which no other remedy was known at the time.

GREAT EXCITEMENT.

The Quiet Old Town of Bethel

All Torn up Over the Visitation of a Mad Dog.

He Snaps Several Young Men and Nearly all the Dogs in the Village.

The Inhabitants Now Sleep in Terror and Awake in Sweat—Immense Crowds on the Street Corners Cussing and Discussing the Situation.

Great excitement prevails in the town of Bethel noted for its law loving citizens. This commotion is not caused by a flood an earthquake, a prize fight or anything of the kind, but has been brought on by one small dog. The dog was mad, and arriving in town late Saturday night, succeeded in raising cain generally among the canine population. Early Sunday morning Billy Scott found his doghip occupying his woodshed unmolested, he did not know at the time that the dog was mad, but nevertheless he commanded him to vacate the premises at once. The dog obeyed. About 8 o' clock, a crowd of men and boys were standing in front of the Perrine House, discussing the weather and other questions of national importance, when this same dog made his debut on the opposite corner. They observed that he acted strangely, that is, not like the other town dogs. All at once he made a break for the crowd of bystanders, and it is needless to say there was a scattering. All rushed into the hotel office and closed the door behind them. The dog wandered on down the street towards the stable. Coming in the opposite direction was Claud Sherwood, of the Review, who met the vicious animal. He made a dash at young Sherwood and finally succeeded in biting him on his forearm. Sherwood hastened into the hotel, while the dog traveled on towards South Bethel. By this time the excitement became intense and a large crowd followed in pursuit of the canine. A Mr. Padgett, of Brown County, was in the lead carrying in his hand one of Branch Perrine's back number revolvers. The dog was overtaken near the home of A. T. Floyd, and Padgett taking deadly aim got his gun off, but missed his mark. A lively contest then ensued between Padgett and the dog. Finally he takes aim for the second time, pulls the trigger and puts an end to the dog's days. He comes out of the combat, however, severely bitten in several places. Homer Glasgow, a twelve year old boy, was also bitten by the dog. Yesterday morning Padgett and Glasgow left for Newport, Ky., where they went to have the mad stone applied to their injuries. Young Glasgow's parents being in moderate circumstances, the good people of Bethel made up a purse to pay the expenses of the boy's trip to the mad stone. Sherwood's injuries are not as serious as those of Glasgow and Padgett. Since Sunday last there has been a wonderful falling off in the population of the canine race of Bethel. We doubt very much whether an able bodied dog can now be found in the entire community; for there was no way of telling how many and whose dogs had been bitten by the vicious animal.

HOW ARE YOU, VOLUNTEERS.

The 89th Veterans Meet in Happy Reunion at Williamsburg,

WHERE THEY ENJOY A DELIGHTFUL DINNER SPREAD BY THE HOSPITABLE HANDS OF WILLIAMSBURG'S LADIES,

And go over Old Battle Fields Hand in Hand with Beloved Old Comrades—A Beautiful Day, Charmingly Spent.

The beautiful park at Williamsburg was bright with banners, decoration, and the charming fall toilets of hundreds of ladies, mingling with the blue uniforms and gay badges of veterans of the 89th regiment, assempled for their fifteenth annual reunion last Friday.

The 89th regiment was raised in Clermont, Highland and Ross counties, and was mustered into the United States Services August 26, 1862, at Camp Dennison, and with but little time for drilling, was ordered directly into active service, wintering in West Vir-

THE 1890'S

DIAL TELEPHONE

The dial telephone was invented in 1891. Previous to the invention, a "central" phone operator connected each call through a switchboard. The switchboard mechanism continued in operation in Clermont County until the mid 1900's.

THE 1890'S

QUEEN VICTORIA

In 1891 Queen Victoria had already reigned in England for 54 years and she continued to reign for 10 more years until her death in 1901.

BETHEL

CLERMONT COUNTY, OHIO:
1891 ATLAS & HISTORY
Millennium Reprint 1-1-2000
by Aileen M. Whitt, C.G.R.S.

TATE TWP.

NOTE: Lots are 8 X 10 Rods
Outlots are 20 X 40 Rods

Robt. M. Town 4½ A.

NORTH ST. · CIRCUS · OSBORNE · BONE · BALL · PLANE · WATER · CHERRY · SOUTH ST.

Cross ST. · WEST ST. · ASH · MAIN · UNION · CHARITY · EAST ST.

Chas. Davis 2½ A.

Fruit Farm of Foster Test 35 A.

J. M. Goodwin 1a.

Dr. E. Ch.

Elina J. Page 1 A.

Methodist Parsonage

A. A. Brown's Shoe Fac. 767 795

School 153

Christian Ch.

Mc MURCHY'S ADD.

John Hitch 10¾ A.

SARGENT'S ADD.

Vanghat Laurel 4¼ A.

Jos. A Perrine

John L. Zugg

Horace J. Beck

J. Noble

O. C. Thompson

Chas. Davis 6

J. M. Beck

J. E. Pride

R. M. Sinks

Horace J. Beck

Cath. Griffith

Lavina Dye

E. E. Turner

Lydia Harris

W. W. Foster

Rachael White

Marra Foster

Thos. Elrod

Bap. Ch.

W. E. Thompson

W. A. Beck

Lee Misgrove (et al)

Jas. Crane

Nancy A. McCall

Ennire D. Morris

Andrew F. Mc. Call

Cemetery

Jos. Thornton

A. A. Allen

R. C. White

P. R. R.

BETHEL BUSINESS REFERENCES.

HAM. ALLEN, Proprietor of Hotel.
W. E. THOMPSON, Physician and Surgeon and member of the County Board of Pension Examiners.
JOS. CLARE, Dealer in General Merchandise.
ELMER B. HUTSON, Dealer in Pianos and Organs.
ORVILLE BURKE, Attorney-at-Law.
W. O. FISHER, Proprietor of Saw-Mill at Wigginsville.
W. H. BANISTER, Township Treasurer.
AARON A. BROWN, Wholesale Manufacturer of fine shoes. Ladies' and Misses',
J. A. LARSH, Book-keeper for A. A. Brown.
J. T. HUGGINS, Dentist. All kinds of Dental Work executed with neatness and despatch. Gold filling a Specialty. Persons living at a distance will receive prompt attention by sending Postal stating their wants plainly.
C. J. SWING, County School Examiner and Teacher.
D. LEE FITZPATRICK, Carpenter and Teacher.
JOHN TATMAN, Tobacco Dealer and Farmer, P. O., Salt Air.
G. W. WINDER, Justice of the Peace, and Farmer, P. O., Wigginsville.
U. G. McNAIR, Teacher.
T. L. HALSE, Assessor and Farmer.
C. E. BRATTON, Teacher.
W. A. LOCKWOOD, Land Appraiser, 1890
LEVI STULLZ, Carpenter and Farmer. P. O., Wigginsville.
EFFA TATMAN, School Teacher. P. O Salt Air.

TATE

CLERMONT COUNTY, OHIO:
1891 ATLAS & HISTORY
Millennium Reprint 1-1-2000
by Aileen M. Whitt, C.G.R.S.

BETHEL

BETHEL U.S.D.

WIGGONSVILLE P.O.

SALT AIR P.O.

PIN HOOK

BROWNSVILLE

MAPLE P.O.

BANTA

CLAYTON

DANDRIDGE

CASEY

GIST

PORTER

WALTERS

PERSON

RICHARDSON

MOSS

BUSHON

ANDERSON

BECKENRIDGE

SEWELL

DUDLEY

RHEA

CLAY

WINCARROW

JONES

STRAWN

TOWLES

LYTLE

WHITING

GREEN

MOUNT HOLLY

ROY

Fred Rapp

Mary A. Kennedy

Augustus Terwilleger

Benton Fagin

Lewi Miller

Jonathan Emmons

Valentine Mossbarker

Benj. Johnson

Wm. Boggess

Stephen Pasch

Susan Boggess

Thos. Elrod (Heirs)

Edward Elrod (Heirs)

Richard Pamberton

Cynthia Elrod

Henry W. Humphrey

Levi Stultz

Patrick Flynn

Jas. H. Humphrey

Ellen Vickory

Edward J. Patterson

Perry Jones

Chas. Ringo

Philip Milner

Thos. Bredwell

Wm. Halse

Jas. R. Brooke

Rachael Smith

Elisha Laycock

Hiram Montgomery

Geo. Carter

Sam'l. Trissler

Jonas Trissler

Jesse W. Day

Jos. M. Turner

Jeremiah T. Pool

N. B. Morford

Isaac Vanosdall

Levi L. Mattoon

Jos. Stout

Thos. Robt. Williams

Wm. Iden

Zachariah Zugg

Leander Daugherty

John C. Bratton

Caroline Finnicum

Thos. Cockefair

Stephen Sowers

Jos. Cook

Benj. Johnson

Jas. Duncan

Jas. Hugo

Jas. Hugo

Jas. Hugo

CLERMONT COUNTY, OHIO:
1891 ATLAS & HISTORY
Millennium Reprint 1-1-2000
by Aileen M. Whitt, C.G.R.S.

PIERCE TOWNSHIP

Pierce Township occupies the far southwestern corner of Clermont County and was the very last township formed in Clermont County.

J.C. Smith and a list of other inhabitants of the western portion of Ohio Township petitioned the county commissioners to consider the division of Ohio Township into two townships. On December 8, 1852, the commissioners made the division according to the request of the petitioners. The new township was called Pierce Township in honor of Franklin Pierce, President-elect of the United States.

Pierce Township is bounded on the west by Hamilton County, on the north by Union Township and Batavia Township, on the east by Monroe Township and Ohio Township, and on the south by the Ohio River.

Ten Mile Creek is the principal stream, running southwest from the hills about the center of the township. Nine Mile Creek drains the western part of the township and Pond Run Creek drains the eastern part. Gold is said to have been discovered on one of the head branches of Ten Mile Creek in the early days. Ten Mile Creek is said to have been large enough to sustain small mills at an earlier date, but the location of such mills is not indicated.

Survey number 403, for 1000 acres, located in Pierce Township, is labeled "*George Washington.*" This was not our first president, George Washington, but his nephew, George A. Washington.

In 1890 when this atlas was being compiled, the population of Pierce Township was 1,731 people.

PLEASANT VALLEY

Pleasant Valley was a small hamlet established about 1835 by George Floro by selling off 15 or 20 lots from his farm on Nine Mile Creek several miles above its mouth in Pierce Township (then Ohio Township). The area was also called **NINEVEH**, and had a doctor, a church, stores, blacksmith, wagon making and cooperage shops.

PLEASANT HILL
or
LOCUST CORNER

Pleasant Hill was a small hamlet located on the hills above Pleasant Valley in Pierce Township. It had a church, a public building, a school building, doctors, and a post office called **LOCUST CORNER**. In later years the entire area has been known as Locust Corner.

MOUNT CARMEL

Mount Carmel was an area built up next to the Hamilton County line, running east on both sides of the Cincinnati – Batavia Pike. Never laid out as an official village, it was built up from lots cut out from the farm lands, and was known locally as East Mount Carmel and West Mount Carmel.

It had stores, churches, shops, lodges, and a school. The 1880 "*History of Clermont County, Ohio*" refers to it as a "*long straggling village*," but today (1999) the area is highly developed and densely populated.

THE 1890'S

HELEN KELLER

In 1891 when this Atlas was originally published Helen Keller was a little 11-year-old blind and deaf girl struggling with her physical circumstances. Triumphing, she became an inspiration to the world and an icon of the handicapped.

BOOTS AND SHOES.

Slippers, Oxfords, Ties for Ladies, Misses and Children in Great Variety.

Special La Oxfords	$ 50
$1 25 Oxford Ties	1 00
$1.50 Oxford Ties	1 19
Try our la fine Kid Button Shoes.	
Ladies' Extra Dongola	1 40
" Light Dongola	1 75
" Special Dongola	2 00
" French Dongola	2 50
" Hand-turned Dongola....$2 00 and	2 50
" French Kid	3 00
" German Kid	3 00

They come in opera and common sense toe, many styles of heels and the pointed patent tips. See them.

Don't forget our line of Children's and Misses' Kid and Goat Shoes. Heel or spring heel.

W. W. SUTTON,

81 AND 83 EAST PEARL STREET,

CINCINNATI, OHIO.

THE 1890'S

U.S. EXPANSION

In 1890 when this Atlas was originally being compiled, the population of the United States was 62,947,714.

North and South Dakota had been admitted to the Union as our 39th and 40th states in 1889.

Montana entered as the 41st state and Washington as the 42nd.

In 1890 Idaho became the 43rd state and Wyoming the 44th.

THE 1890'S –

VOTING

Women were not allowed to vote in the United States in the 1890's and for many years thereafter.

Thirty years later, in 1920, they obtained their voting rights.

PIERCE

CLERMONT COUNTY, OHIO:
1891 ATLAS & HISTORY
Millennium Reprint 1-1-2000
by Aileen M. Whitt, C.G.R.S.

MT. CARMEL

UNION TWP.

PIERCE TWP. BUSINESS REFERENCES.

F. M. LINDSEY, County Commissioner.
WM. HOLDERFIELD,
C. H. GREEN,
THEODORE BENNETT, } Trustees.
JAS. S. ARCHER, Land Appraiser.

NINEVEH REFERENCES.

WM. HOLDERFIELD, Postmaster Nine Mile P. O. Also keeps a full line of Groceries, Flour, Meal, etc. Agent for Bone-dust Fertilizers.

J. E. PARVIN, Contractor. Pileing a Specialty. Also threshing in Season. Has a 10 horse-power Traction-engine and a fine Richmond, Ind., Thresher. All work well-done and warranted. Patronage solicited.

NEW PALESTINE REFERENCE.

E. L. HERRON, Merchant. Dry-goods, Groceries, and all kinds of Goods usually kept in a country-store. Also run a wagon on road. Buy all kinds of country produce. Terms strictly cash. Sell cheap and pay good prices.

GARRETT KAVANAUGH, Brickmaker. P. O., New Richmond.

GLEN ESTE
WEBBER'S SUBDIVISION

Glen Este was the name of a post office, a station on the Cincinnati Georgetown and Portsmouth Railroad and a store in Union Township. Webber's Subdivision was a well laid out development just north of the railroad.

Today (1999) the entire area is well developed and populated.

OLIVE BRANCH

Olive Branch in Batavia Township was never officially laid out as a village, but grew as a hamlet with three stores, a post office, an Odd-Fellows Hall, churches, and the usual shops and businesses.

The Olive Branch railroad station on the Cincinnati and Portsmouth Railroad was located about one-half mile from the little hamlet.

MAYWOOD

Maywood was a small hamlet laid out in Batavia Township by James Davidson on March 3, 1877 on the Cincinnati and Eastern Railroad. The original plat contained 16 lots on 9 acres of land.

CLERMONT CEMETERIES

Made to Blossom as the Rose

And to Emit the Fragrant Perfume of Flowers

Strewn Upon the Graves of the Immortal Dead With Tender Hands and Loving Hearts.

Memorial Exercises, Under the Auspices of the G. A. R. Posts, Held at the Various "Cities of the Dead" Throughout the County.

No more beautiful, touching or impressive sight can be conceived than to behold the old veterans paying tribute to their dead comrades, sons placing flowers upon the grave of a father, or the father dropping a tear upon the earth that covers the remains of a son who died while defending the flag of his country. Decoration Day is most truly a time "for memory and for tears." Upon visiting the quiet cities of the dead one is filled with a spirit of love of country and patriotism. Away off yonder in one corner of the cemetery you will see a wife standing over the last resting place of a companion whose body has been resting beneath the sod for a quarter of a century, but whose every act, look and deed is called fondly to view by memory dear. On that mound yonder on the rise you behold the sons and daughters bowing reverently with tear bedimmed eyes over the grave of a loving father and the flowers strewn thereon by their tender hands bear testimony to their love and reverence for him whom they have seen not for many years.

Is it any wonder, then, that with each recurrence of Decoration Day the beautiful lessons of patriotism become more firmly impressed upon the hearts and minds of the American citizen? One must have a heart as hard as Adamantine rock if it be not touched by the sight of the little children scattering choice flowers o'er the graves of the departed dead; and the children themselves are impressed with the solemnity of the occasion and are taught beautiful and impressive lessons which they can never forget.

G.A.R. Posts Decorate Graves

Again it places us all upon a common level and forcibly reminds us that ours is a common country with a common purpose and that those who went forth at her call to do and to dare sacrificed their lives for a common cause, the preservation of the Union.

But with each succeeding year the ranks of the old soldiers are becoming depleted and as time rolls on they are rapidly dropping off. We honor their gray hairs, their battle scars and their faltering steps, which bear the highest evidence of their many deeds of valor and heroism.

The State of Ohio contains about 100,500 veterans of the civil war, and of this number about 600 reside in Clermont.

In this county the day was more generally observed than ever before, and the grave of every soldier boy buried within its borders was remembered by some comrade, relative or friend, who placed upon it a bouquet of beautiful flowers.

AT BATAVIA

the William Ulrey Post, of Boston, assisted by our citizens, observed the day with appropriate exercises. All business was suspended from noon until 4 p. m. About 1 o'clock the Boston Post, headed by the Monterey Cornet Band, arrived at the public square. The court house was soon filled with a large audience of people who at once entered into the spirit of the exercises. Mr. Frank White was chosen chairman of the meeting and the following program was carried out:

Prayer	Rev. Straus
Song—The Star Spangled Banner	Choir
Music	Monterey Band
Address	Judge Thomas B. Swing
Song—America	Choir
Address	Judge G. W. Hulick
Address	John S. Parrott

After concluding the services at the court house the following line of march (extending the length of four squares) was formed:

1. Monterey Band.
2. Children with flowers.
3. Batavia Military Band.
4. Veterans.
5. Citizens.

Mr. Frank Stymets was commander of the day.

Upon arriving at the Citizens' Cemetery the G. A. R. boys conducted their usual services for such occasions and then proceeded to decorate the graves, this being chiefly done by the children. All then repaired to the Odd Fellows' Cemetery and placed flowers upon the graves of the soldiers buried there. The column then returned to the court house square where it broke ranks.

The following soldiers are buried in the Batavia cemeteries—thirty-seven in all:

CITIZENS' CEMETERY.

Col. William Howard.
Maj. J. A. Penn.
Capt. T. M. Lewis.
Capt. Samuel Murphy.
Lieut. Lester Moore.
James West.
George Tanner.
Charles McCraw.
Edward Joslin.
Thomas Bundy.
William Raper.
Oswell Sutton.
Fred Faul.
Joseph Holliman.
G. W. Lewis.
Robert Lewis.
Oliver Hulick.
Locke Kennedy.
Robert Kennedy.
Wesley Mount.
Charles B. Crane.
James Kain.
John Jamieson.
Zachariah Newberry.
Norman Moore.
Newton Carter.
John Kain, jr.
Charles Kain.
William A. Jones.
Charles Townsley.
Ran Kain.

ODD FELLOWS' CEMETERY.

Lieutenant Jesse Ellis.
C. L. Holliman.
Lytle Slade.
John Slade.
Lank Leeds.
——— Reynolds.

Several members of the Boston Post reel to near Monterey and right faithfully did they observe the day. Early in the morning they decorated the graves of those buried in the cemetery near Monterey. Coming on to Boston they carried out the regular memorial services there, and then came to Batavia in the afternoon. Their visit here was most highly appreciated by our citizens, who sincerely hope that they will return and observe the day with us on each succeeding year. The band boys, who discoursed most excellent music, deserve especial mention and they added much to the interest and success of the meeting. Come again, boys.

AT FAYETTEVILLE.

Memorial Day was observed here in an appropriate manner. At 1 o'clock p. m. the procession formed at G. A. R. hall as follows:

Fayetteville Band.
Thirteenth Regiment, O. N. G.
Henry McCarty Post No. 307, G. A. R.
Sons of Veterans.
Seventy-two children with flowers.

After decorating the graves, the procession marched to the M. E. Church, where Milton Fox, Mayor of Fayetteville, presided.

Rev. Givens, of Marathon, made a speech, but the principal address of the day was delivered by Capt. L. D. Manning, of Batavia. His speech was both rhetorical and eloquent and elicited long and continuous applause from the vast audience.

AT BANTAM.

Decoration Day was appropriately observed by our citizens. Dr. J. P. Richardson made an excellent address at Old Bethel Church at 10 a. m., after which the graves of the soldiers were covered with flowers.

AT MILFORD

the meeting was held in the new town hall, which was filled with a large and appreciative audience. The exercises were conducted under the auspices of the S. R. S. West Post, which numbers 120 members, George W. Armstrong as commander. The Post, headed by the Milford Band, marched from its headquarters to the hall. Col. S. A. West was officer of the day and G. L. Greeno marshal. The services at the hall were short, simple and impressive. After music by the band, the venerable Dr. VanCleve opened with prayer and was followed by a most touching and beautiful song by the Milford Choral Society. Then came the orator of the day, D. D. Woodmansee, Esq., of Cincinnati, who in a short and eloquent address appealed most effectively to the patriotic instincts and tender memories of the old soldiers. After the services were concluded the line of march was formed and all proceeded to the cemeteries, first to the Odd Fellows' north of the town, next to Green Lawn on the east, and last to the Catholic grounds on the south. At the beautiful Green Lawn Cemetery the impressive regulation ceremonies of the G. A. R. order were performed. Flowers in lovely profusion and sweetness were scattered by loving hands upon the graves of all the soldiers and sons of soldiers, while many of the citizens who accompanied the veterans paid tribute to the memories of their own dear dead ones. The weather was propitious. The sun shone softly between the threatening clouds and the heat was tempered by balmy breezes. All nature contributed to the sweetly sad memories of the occasion.

The day was also observed at many other places in the county notably Edenton, Williamsburg, Amelia, Moscow, Laurel, New Richmond Chilo, Bethel, Goshen, and New Boston.

Clermont Courier June 3, 1891



CLERMONT COUNTY, OHIO:
1891 ATLAS & HISTORY
Millennium Reprint 1-1-2000
by Aileen M. Whitt, C.G.R.S.

CLERMONT COUNTY, OHIO:
1891 ATLAS & HISTORY
Millennium Reprint 1-1-2000
by Aileen M. Whitt, C.G.R.S.

AMELIA

The village of Amelia was never officially planned or laid out in the early days, but grew up along both sides of the Ohio Turnpike (now, 1999, State Route 125). The Ohio Pike was, and is, at that point, the boundary between Pierce Township and Batavia Township.

The area was first known as **MILLTOWN** or **MILTON** because there were mills there operated by the families of Jernegan and Butler.

When the village received a post office, it was named Amelia in honor of Amelia Bowdoin, a respected lady of the area, wife of Wesley Bowdoin.

Amelia was a station on the Cincinnati Georgetown and Portsmouth Railroad, which also delivered its mail supply. As Amelia spread farther and farther up and down its one long street, it contained churches, an Odd-Fellows Hall, hotels, stores and shops.

In Rockey and Bancroft's 1880 *History of Clermont County, Ohio*, the historians say that Amelia "*has a pleasant situation*," and add that "*the people are orderly, industrious, and intelligent, many of them being of New England origin, the first settlers here being principally from Maine and Massachusetts.*"

PALESTINE
or
NEW PALESTINE

The village of Palestine or New Palestine, as it was usually called, was laid out by Zachariah Chapman and Christian Ebersole on the Ohio River in Pierce Township on September 11, 1818. This was Ohio Township at that time, as Pierce was not formed until 1852.

The original plat contained 52 lots on two streets running parallel to the river and five cross streets. With elaborate additions of numerous lots designated for church and school purposes, as well as a reservation for rights to operate a ferry to Kentucky, the entire village of Palestine was located on the George A. Washington (nephew of President George Washington) military survey.

Palestine was a station on the Cincinnati and Eastern Railroad, and also had a landing for river steamers. The post office was located in one of the stores. Because the area lies essentially in the flood plain, it was never developed as planned, but has always been an interesting historical location of river lore days.

THE 1890'S

DWIGHT D. EISENHOWER

In 1891 when this Atlas was originally published Dwight D. Eisenhower celebrated his first birthday. The popular World War II commander became the 34th president of the United States in 1953.

THE 1890'S

ADOLPH HITLER

In 1891 when this Atlas was originally published Austrian born Adolph Hitler ws a toddler, celebrating his second birthday. He went on to become the infamous German Nazi dictator of World War II terror in our memories.

THE 1890'S

MARGARET SANGER

Margaret Sanger, famous birth control leader, was just a little 8-year-old girl in 1891. She made a difference in the world's population through her fight for legalized birth control.

READ OUT OF CHURCH.

A New Richmond Young Lady who Gave Expression to the Joy of her Soul

BY MAKING MERRY MOVEMENTS WITH HER FEET IS BROUGHT TO BOOK BY HER PREACHER,

Who States from the Pulpit that Such Conduct as these Cannot be Tolerated by the Truly Good.

The following card appears in the last issue of the New Richmond Independent, which we reproduce in order that our young people may take timely warning of the wickedness of passing through the world with a free step and light heart to the sound of base viols and luring lutes—the folly of plucking the roses that bloom in the hedge rows, the danger of loitering on the way to weave garlands of flowers for the queen of the May, or to lightly tread the sinful path that marks the passage of young feet around the May-pole. The hours of youth are to be spent in lamentations over the wickedness of the world, and the journey from the cradle to the grave should be made with dull step and tear-sodden eyes. Our muscles and nerves, our lithe limbs and sparkling eyes, our vigorous health and bounding blood, and our inclination to give them lively exercise and freedom were given, doubtless as so many devils of tempation to be promptly subdued and severely sat down upon. The following letter will show how far beyond the pale of redemption the writer has wandered:

A STATEMENT.

NEW RICHMOND, O., February 1, 1892.

ED. INDEPENDENT NEWS:

Will you kindly publish the following explanatory note:

I have been a resident of New Richmond all my life. While the Rev. J. E. H. Sentman was here I united with the M. E. church and my name has remained on the church books ever since that time until recently. I have at times indulged in the amusement of dancing. I was semi-officially notified last week that I must give up dancing or my relation to the church. I chose the latter alternative and so gave my answer, with the assurance there should be no publicity given to the fact of my severence from the church. I was, with my friends, much pained and shocked when the pastor publicly announced last Sunday, from the pulpit that I was no longer a member of the church, and that the church would tolerate no such conduct as I had been guilty of, and made no explanation of what my offensive conduct had been. I was charged with and acknowledged dancing and no more. MARY [illegible]



AMELIA

BATAVIA & PIERCE TWPS

AMELIA BUSINESS REFERENCES.

B. G. PENN, U. S. Pension and Claim Agent.
J. B. ROBINSON, Attorney-at-Law.
F. K. THURBER, Attorney-at-Law. P. O., Hamlet.
COFFMAN MOORE, Proprietor Eureka Hotel. Refitted and Refurnished. A fine Summer resort. Sample rooms for Drummers. A first class Barber Shop Attached. Next door to Post-Office.
W. B. DOAN, Physician and Surgeon (Eclectic).
CHAS. W. NASH, Proprietor of Fruit Farm. Berries and Small Fruits a specialty
OTTO G. HARRIS, House Painter and Finisher.
L. HENRY SMITH, Justice of the Peace.
M. A. LEEDS, Attorney-at-Law.
J. C. GASKINS, Physician and Surgeon.
A. M. KIRGAN, Postmaster at Hamlet. Dealer in all kinds of Coal. Deliver at any desired place at Reasonable Prices. Also proprietor of Private Boarding-house. Feed Stable in connection.
AUSTIN W. DAVIS, Printer. P. O., Hamlet.

CLERMONT COUNTY, OHIO:
1891 ATLAS & HISTORY
Millennium Reprint 1-1-2000
by Aileen M. Whitt, C.G.R.S.

OXLEYS ADD.

STIFFLES ADD.

CREAGHEADS ADD.

WILSONS ADD.

Scale 300 ft. per inch

PALESTINE

PIERCE TWP.

OLIVE BRANCH

[BATAVIA TWP.]

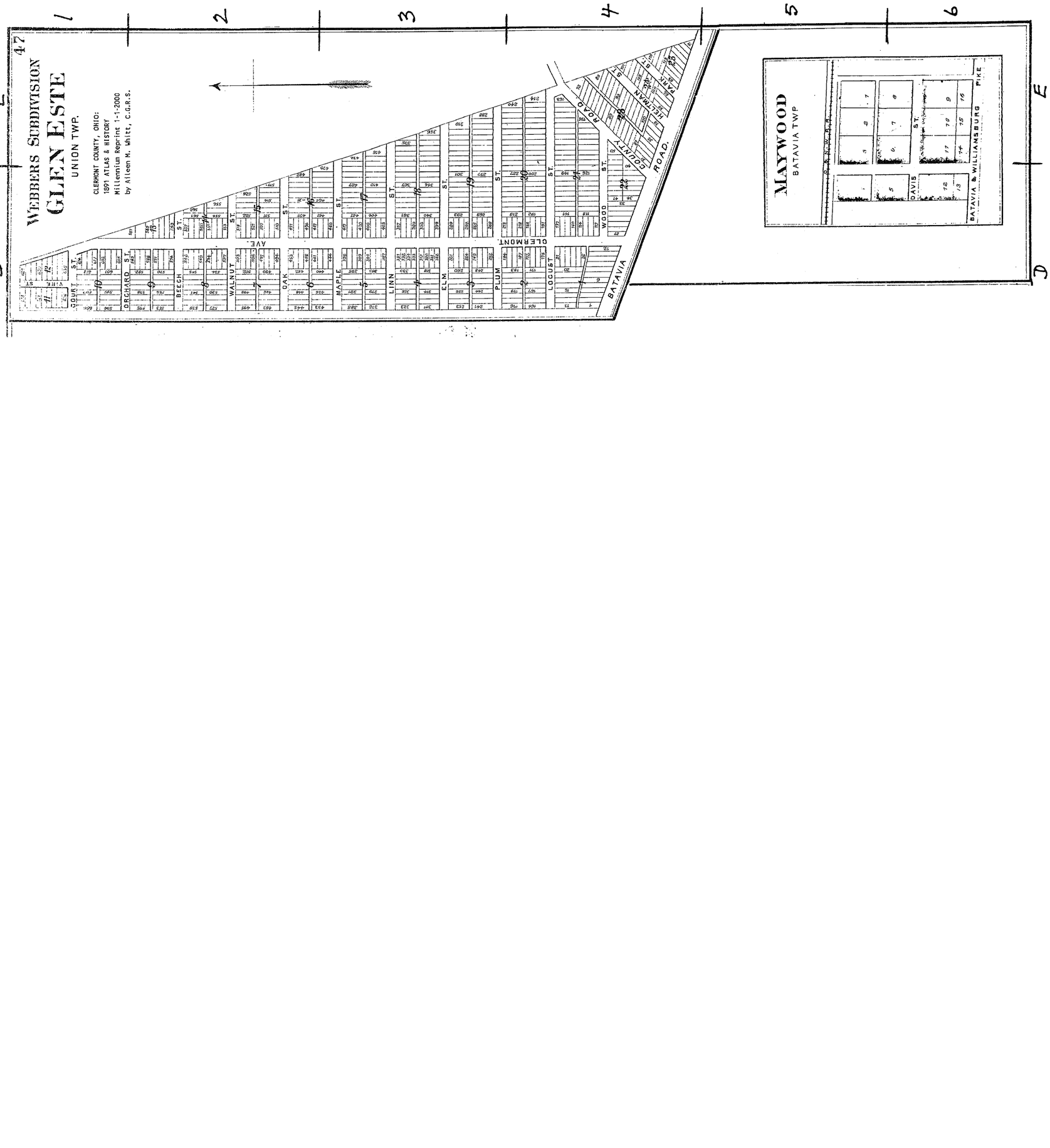
WEBBERS SUBDIVISION
GLEN ESTE
UNION TWP.
CLERMONT COUNTY, OHIO:
1991 ATLAS & HISTORY
Millennium Reprint 1-1-2000
by Aileen M. Whitt, C.G.R.S.
47
1
2
3
4
5
6
D
E
COURT ST.
ORCHARD ST.
BEECH ST.
WALNUT ST.
OAK ST.
MAPLE ST.
LINN ST.
ELM ST.
PLUM ST.
LOCUST ST.
CLERMONT AVE.
WOOD ST.
BATAVIA ROAD.
HELTMAN AVE.
MAYWOOD
BATAVIA TWP
DAVIS ST.
BATAVIA & WILLIAMSBURG PIKE

OHIO TOWNSHIP HISTORY

Ohio Township was one of the original townships of Clermont County. In its first term, on February 25, 1801, the Justices Court of General Quarter Sessions divided the new Clermont County into five townships. The boundaries of these first five townships can be seen elsewhere in this book.

One of these was Ohio Township, which appears to have, at that time, included all of Pierce and Union Townships, part of Monroe and Tate Townships, and the portion of Batavia Township which lies south of the East Fork. Branch. The boundaries of these first five townships can be seen elsewhere in this book.

Once the largest, or one of the largest townships in the county in area, Ohio Township is now the smallest of the 14 townships, having been greatly diminished by the formation of the later townships from its original area. However, in 1890 when this atlas was being compiled, Ohio Township had the third highest population, 3301 people.

Ohio Township is bounded on the south by the Ohio River, and is largely comprised of rounded hills rising from the river bottom lands and from Twelve Mile Creek, its principal watershed. Ten Mile Creek also has some headwater branches originating in Ohio Township, but enters the Ohio River in Pierce Township. Ten Mile Creek and Twelve Mile Creek supposedly received their names from being approximately that distance from the mouth of the Little Miami River. Pond Run Creek runs southwest, more or less dividing Pierce Township from Ohio Township.

MOUNT PISGAH

The small hamlet of Mount Pisgah in the center of Ohio Township was never officially laid out and was formerly known locally as "Kegtown," a nickname given it due to the cooperage business (making barrels and kegs) operated at that place.

Mount Pisgah was a country trading place with a post office, doctors, a school, and a church. The first post office was called **LISBON** and was established about 1840 with Samuel Hayforth as postmaster. In the 1860's the local Methodist Church there was recorded in their minutes as **Mount Pleasant** church.

WITHAMSVILLE

Withamsville was a small rural area in Union Township which was never laid out as a village proper. A post office and hotel were located there, and with its convenient location on the Ohio Pike (now 1999, State Route 125), many other small businesses grew up, mainly on either side of the Ohio Pike.

Now, in 1999, State Route 125 is developed almost solidly from Cincinnati to Hamlet and beyond with businesses and residences.

Withamsville was named for the Witham family, the first settlers there. The Rev. Maurice Witham came from Maine in 1800 and obtained 1000 acres of land in 1803. He died in 1807 at Chillicothe, where he had traveled on business. Some of the descendants of his eight children have remained in the area to this day.

LINDALE

Lindale was a small hamlet located at the northern part of Ohio Township. The first post office at Lindale was called **LYNDON**. Lindale contained a collar and harness factory, a physician, a church, shops, stores, and residences.

CROSS CREEK

Twelve Mile Creek in Ohio Township was labeled Cross Creek on an 1857 wall map of Clermont County, Ohio.

1891 ADVERTISEMENT

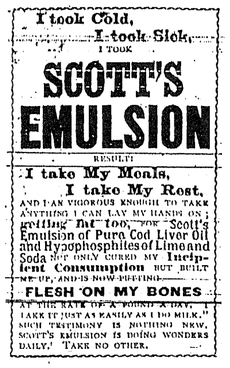

THE 1890'S -

The Statue of Liberty was very new in the 1890's. It was erected in New York Harbor in 1886 as a gift from France. In 1985 it was completely restored and renewed in time for its 100th birthday in 1986.

CLERMONT COUNTY, OHIO:
1891 ATLAS & HISTORY
Millennium Reprint 1-1-2000
by Aileen M. Whitt, C.G.R.S.

EVENTS. Sept. 1891

Brown county fair, October 6 to 9.
Reunion of 59th at Boston, October 3.
Bantam Fair, September 29 to October 2.
Batavia schools open Monday, September 21.
Boston Fair now in progress, closing Friday night.
Reunion of 89th at Williamsburg, September 18.
Clinton county fair now on. To close on the 4th.
Reunion of 79th O. V. I. at Milford, Tuesday, September 8.
Veteran Reunion by Zeno H. Scott Post, Kayser's Grove, Moscow, September 12.

THOSE WONDERFUL EARLY ATLASES

While indexing all the maps in this atlas, I occasionally became exasperated with the original cartographers for their various ambiguities. It then occurred to me to wonder how in the world they did such a wonderful job using such tiny print and puzzling names. I now hope that people using my reprint and index a hundred years from now may be as equally indulgent of whatever errors, omissions, or ambiguities I have caused.

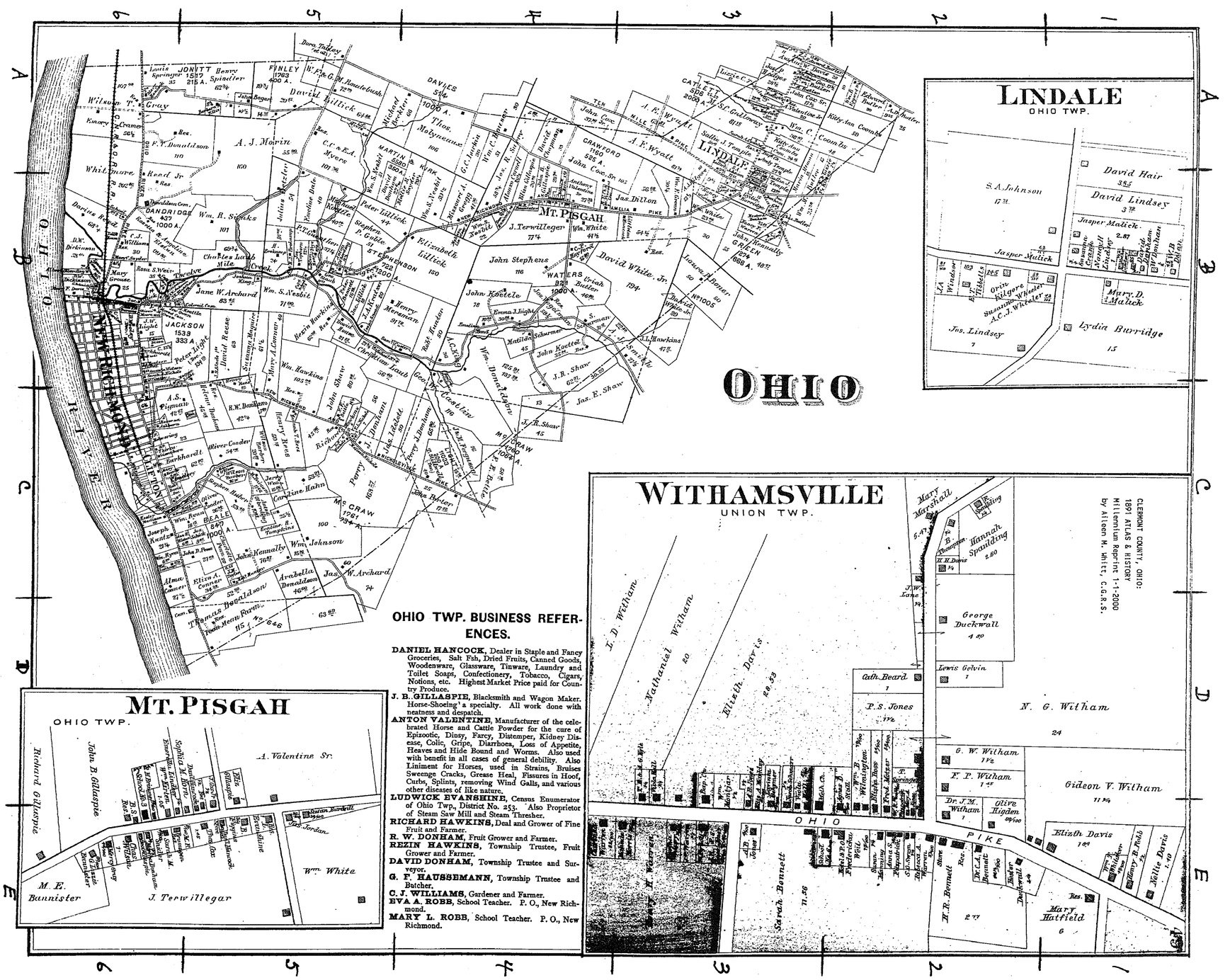
OHIO
OHIO TWP. BUSINESS REFERENCES.
DANIEL HANCOCK, Dealer in Staple and Fancy Groceries, Salt Fsh, Dried Fruits, Canned Goods, Woodenware, Glassware, Tinware, Laundry and Toilet Soaps, Confectionery, Tobacco, Cigars, Notions, etc. Highest Market Price paid for Country Produce.
J. B. GILLASPIE, Blacksmith and Wagon Maker. Horse-Shoeing a specialty. All work done with neatness and despatch.
ANTON VALENTINE, Manufacturer of the celebrated Horse and Cattle Powder for the cure of Epizootic, Dinsy, Farcy, Distemper, Kidney Disease, Colic, Gripe, Diurrhoea, Loss of Appetite, Heaves and Hide Bound and Worms. Also used with benefit in all cases of general debility. Also Liniment for Horses, used in Strains, Bruises Sweenge Cracks, Grease Heal, Fissures in Hoof, Cuts, Splints, removing Wind Galls, and various other diseases of like nature.
LUDWICK EVANSHINE, Census Enumerator of Ohio Twp., District No. 253. Also Proprietor of Steam Saw Mill and Steam Thresher.
RICHARD HAWKINS, Deal and Grower of Fine Fruit and Farmer.
R. W. DONHAM, Fruit Grower and Farmer.
REZIN HAWKINS, Township Trustee, Fruit Grower and Farmer.
DAVID DONHAM, Township Trustee and Surveyor.
G. F. HAUSSEMANN, Township Trustee and Butcher.
C. J. WILLIAMS, Gardener and Farmer.
EVA A. ROBB, School Teacher. P. O., New Richmond.
MARY L. ROBB, School Teacher. P. O., New Richmond.
MT. PISGAH
OHIO TWP.
LINDALE
OHIO TWP.
WITHAMSVILLE
UNION TWP.
CLERMONT COUNTY, OHIO:
1891 ATLAS & HISTORY
Millennium Reprint 1-1-2000
by Aileen M. Whitt, C.G.R.S.

CLERMONT COUNTY, OHIO:
1891 ATLAS & HISTORY
Millennium Reprint 1-1-2000
by Aileen M. Whitt, C.G.R.S.

HULINGTON

Hulington was a small hamlet in Monroe Township laid out by Albert W. Huling on March 5, 1877, where the Cincinnati, Georgetown, and Portsmouth Railroad crossed Ulrey's Run. The original plan contained the railroad depot together with 59 lots with houses and a store. Never completely developed, the area is still a lovely rural setting.

CLIFTON

Clifton is the name given to the area on the eastern edge of New Richmond. The origin of the name is not known to present day officials, but it is assumed it built up at the time the Cincinnati and Eastern Railroad came to New Richmond, as Clifton was its eastern terminus.

The area built up on both sides of the Ohio River Pike (later U.S.52), and contained a brick works, a school, many residences, and the First National Bank of New Richmond.

Little Indian Creek once ran between the houses on the Ohio River Pike and the Ohio River, but the course of the creek changed and now enters the river farther upstream.

The New Richmond Electric Power Plant and Waterworks was built in 1899, the first in the county. The operation stood approximately where the present (1999) waterworks was built in 1983.

CHAUTAUQUA CHEER.

Third Session of River View Assembly

To be Held at New Richmond, Ohio, July 22nd to August 5th, 1891.

WEDNESDAY, JULY 22.

10:30 a. m.—Organization. Music. Short addresses.
2:30 p. m.—Short address, Rev. J. W. Geiger.
4:30 p. m.—Chautauqua hour, led by Mr. Geiger.
8:00 p. m.—Lecture, Prof. E. Warren Clark, late of the University of Tokio, Japan. "Three Thousand Miles Through India."

THURSDAY, JULY 23.

10:00 a. m.—Normal hour.
2:30 p. m.—Lecture, Prof. E. Warren Clark. "Journeyings Through Japan."
4:30 p. m.—Chautauqua hour.
8:00 p. m.—Lecture, Jahu DeWitt Miller, of Philadelphia. "Distinguished and Extinguished People."

FRIDAY, JULY 24.

10:00 a. m.—Normal hour.
2:30 p. m.—Lecture, Jahu DeWitt Miller. "Some Contemptible Characteristics."
4:30 p. m.—Chautauqua hour.
8:00 p. m.—Lecture, Dr. A. A. Willits. "Sunshine, or the Secret of a Happy Life."

SATURDAY, JULY 25.

10:00 a. m.—Normal hour.
2:30 p. m.—Lecture, Dr. A. A. Willits. "The Model Wife."
4:30 p. m.—Chautauqua hour.
8:00 p. m.—First Grand Concert, under the direction of Prof. J. H. Stauffer.

SUNDAY, AUGUST 2.

8:30 a. m.—Devotional service.
11:00 a. m.—Public worship, sermon by Dr. Nourse.
4:00 p. m.—Chautauqua Vesper Service.
8:00 p. m.—Evening service, sermon by Rev. J. W. Geiger.

MONDAY, AUGUST 3.

10:00 a. m.—Normal hour.
2:30 p. m.—Entertainment by Mr. Underhill.
4:30 p. m.—Chautauqua hour.
8:00 p. m.—Lecture, Frank Beard, the Caricature Artist. Chalk Talk."

TUESDAY, AUGUST 4.

9:00 a. m.—Normal examination.
2:30 p. m.—Chalk Talk, by Frank Beard.
4:30 p. m.—Farewell Chautauqua meeting.
8:00 p. m.—Lecture, Dr. Robert Nourse, "Dr. Jekyll and Mr. Hyde."

WEDNESDAY, AUGUST 5.

2:30 p. m.—Children's Grand Jubilee Entertainment by Frank Beard.
8:00 p. m.—Final Grand Concert. Closing of the Third Annual River View Chautauqua Assembly.

SOLOISTS.

Misses Susan Simrall, soprano, Covington, Ky.; Olive Hamer, alto, Cincinnati, and Mamie Hissem, soprano, California, Ky. Musical Director, J. H. Stauffer.

Good accommodations will be provided at a cost not to exceed $5.00 per week.

Season tickets, admitting to all lectures, entertainments, etc., $3.00.

Persons desiring tents will be supplied with them, but application should be made previous to coming.

Any persons who have completed the Chautauqua course and desire to receive their diplomas at River View Assembly should notify the President or Secretary at once. Diplomas will be presented on the last day of the season.

For further particulars, or for making any desired arrangements, address,

WM. DONALDSON, Secretary.

June 24th, 13eow

THE 1890's – AIRPLANES

Airplanes were practically unheard of in the 1890's. Inventors were experimenting with gliders at that time. But, in 1896, Orville and Wilbur Wright, who operated a bicycle shop in Dayton, began experimenting with a "flying machine", eventually achieving very short air flights at Kittyhawk Island, North Carolina in 1903.

The airplane first obtained wide usage in World War I.

THE 1890'S

HARRY S. TRUMAN

In 1891 when this Atlas was originally published, Harry S. Truman was celebrating his 7th birthday. As 33rd president of the United States, he had to take the responsibility of making the lonely decision to use the atomic bomb to end the terrible World War II, thus saving the thousands of lives that a continued conflict would have cost.

WEDNESDAY, JULY 1, 1891.

THE COPPER CONTINGENT.

At the close of the season last year the total number of copperheads killed in Bantam numbered but eight. This year the market shows a decided improvement, being much livelier. During the winter and early spring months the supply has been limited, with but few offerings, and the dull red animal has been both sleepy in appearance and sluggish in sale, and but little inquiry has been made for them. Last week, however, the harvest season approaching, farmers began to take an interest in the stock, and the bright red and yellow spotted beauties were secured and displayed in open market. They were captured on the Blackwood place, and are the first of the season. So firm an opening on these rare goods indicate the largest invoices ever received from any locality in this region. A hyperdermic injection by a skilled copperhead operates more effectually than all the cocaine ever invented, and two of them would stampede a camp-meeting worse than Sut Luvengood's lizzards. The copper snake is not valued so much for its metal, as it is feared for its meddlesomeness. A hunt should be organized in the Bantam district, for this "redskin" of the reptile tribe.

NEW RICHMOND VILLAGE

The Village of New Richmond was founded on the Ohio River in Ohio Township by Jacob Light in 1814. He laid out the original down-river part of New Richmond from September 19 to September 22, 1814. It is thought that the original plat was designed by Jacob Light's nephew, who named it after Richmond, Virginia where he had formerly lived.

The original plat contained 219 lots, each 1/4 acre in area, with seven streets. As usual with most villages on a stream, the streets run parallel to the river, with vertical streets running at right angles to the hills.

Two years later, in 1816, Thomas Ashburn laid out the village of **SUSANNA**, which later joined with New Richmond to make one long, narrow village. The area known as Clifton developed at the southeastern boundary, making the town even longer.

Thomas Ashburn named the village for his wife, Susanna. The original plan for the village of Susanna was very well thought out and allowed for beautiful and orderly arrangement of the village. It is said that, had the original plan been carried out, Susanna would have been the most beautiful town in the State. It made allowance for many novel features ahead of its time, with lots held for specific purposes. Among these were a promenade on the banks of the Ohio for the purposes of ornament and recreation, which is still maintained today (1999) for those purposes. Union Square was set aside for the same purposes. The plan allowed for courts, market places, school areas, burial grounds, spacious hotels, places of worship, and a public library.

Partly developed by the plan, the village of Susanna lost its identity in 1828 when it was incorporated into the village of New Richmond just one month before Thomas Ashburn died. However, New Richmond has always profited in beauty by some of the remaining original plan-work of Susanna, such as the open riverfront promenade and the diagonal avenue, as seen on the map. Memorial monuments to veterans lend dignity and serenity to the riverfront.

In 1890 when this atlas was being compiled, New Richmond was the largest village in the county. The population was 2,379 people, more than twice the number at Milford or Batavia, the next two largest villages. This was a result of New Richmond's advantageous location on the Ohio River, with large wharfs and steamboat interests before the days of the automobile.

New Richmond and its riverfront were especially active locations during the steamboat era from the mid 1800's until the end of the century. A detailed history of early New Richmond and its riverfront era may be found on pages 406 through 422 of Rockey and Bancroft's' "*History of Clermont County, Ohio,*" published by Everts in 1880, in which the historians referred to New Richmond as "the largest and most flourishing village in the county."

Floods, particularly in 1884, 1913, and 1937, have taken a toll on the riverside village, which still today (1999) enjoys its beautiful riverside setting and its many parades and festivals. A museum is located at 125 George Street.

TOWN-LOTS.

NEW RICHMOND

IS a new Town, situated in Clermont County, State of Ohio, on the bank of the Ohio River, twenty miles above Cincinnati. It is laid out on a wide bottom with high banks, never overflowed with back-water—the adjacent country is fertile, well timbered, and settled with able farmers. There is a GRIST and SAW-MILL one mile from the town, and three public roads leading to it, one from Dreham-town—one from the Round Bottom, on the Little Miami, and one from Cincinnati to Augusta passes through. It is a healthy and handsome situation, sufficient to recommend itself to any persons wishing to purchase.

The Lots will be offered for public sale, at the town, on the 6th day of October next. The terms will be made known on the day of sale by

JACOB LIGHT,
Proprietor.

Sept. 10th, 1814. 8-3

The Western American newspaper
– September 17, 1814 - New Richmond Lots –

SUSANNA.

BY this name the subscriber has laid off a Town on the Ohio, adjoining *New Richmond*, 20 miles above Cincinnati, in a desirable situation and a well timbered country of great fertility. In devising the plan of this Town, special regard was had to the following objects, viz; health, convenience, diversity and ornament. Excepting two, none of the streets are less than 80 feet wide; and there are four diagonal avenues, each exceeding 110 feet. All alleys, except a few short ones, are each 20 feet wide. In the centre is an open public square, 560 feet each way upon the river bank, and extending along the whole front of the town, runs a wide public promenade; besides these, there are other open places, such as a crescent, court &c. Also spacious reserves for a Market-house, a seminary of learning & walks for the pupils, public Library, places worship and a Hotel—all the public places are *forever to be kept open* for ornament and recreation. Grave-yards are provided in the Out-lots, as no interment will be permitted *within* the Town.

To secure purchases against *after-imposition*, the proprietor has recorded, along with the General Plat, a Declaration explanatory of it; by which he binds himself, his heirs and assigns, to adhere without innovation, to the original plat.

On the first Monday in March next,

A proportion of the lots will be sold on the spot to the highest bidders, without reserve. In the meantime the plan may be seen at Mr. Weaver's Tavern, in front street, Cincinnati.

THO. ASHBURN.

January 20, 1816.

☞ Any suitable person who will open a *Brick-yard*, shall receive a deed in fee for any out-lot he may prefer for the purpose, and be at liberty to supply the yard with fuel from fallen timber on the whole tract. And as a farther encouragement, the Proprietor will engage, to take the whole, or one half, (as may be agreed) of the first kiln, at a fair price.

The Western American newspaper
– Feb. 10, 1816 - Susanna Lots for Sale. –

NEW RICHMOND BUSINESS REFERENCES.

J. W. MOSS, Dealer in Drugs, Oils, Paints, Glass, Putty, White Lead, Paint and White-wash Brushes. Sand Paper, Varnishes, etc. Our Imperial Mixed Paints are guaranteed to be a Pure Lead Zinc and Linseed Oil Paints. In covering and lasting qualities they are surpassed by none. Also keep a full line of the best Cigars in the Market.

G. F. HAUSSEMAN, Dealer in Fresh Meats. The only First Class Meat Market in Town, where all Kinds of Meats can be found at Lowest Prices.

H. B. GRAY, Secretary of the New Richmond Church and School Furniture Co., which Manufacture all of the Modern Styles of Church and School Furniture.

J. W. ILER, Dealer in Youghiogheny Semi-cannel Ohio River Coal, all of which I keep constantly on hand at Lowest Rates.

TOWNSLEY, DAY & TOWNSLEY, Prop'rs and Editors of the *Independent News.* Job Printing of all kinds done with neatness and despatch.

DAWSON & KETCHUM, General Fire Insurance Office. Corner Market and Walnut Streets, over Bleher's Drug Store.

J. D. F. ZUMWORDE, Dealer in Dry Goods, Groceries, Hats, Caps, Boots and Shoes, Hardware, Queensware, Glassware, Tinware, Wood and Willow Ware, Notions and Clothing. Country Produce taken in exchange for Goods.

J. M. CLAGGENS, Dealer in Fashionable Dress Goods, Dry Goods, Notions, Boots and Shoes, Hats and Caps, Fancy Articles, etc. Also Proprietor of the New Richmond Knitting Mills, the only Factory of the kind in the County.

C. G. SEITZ, Dealer in Dry Goods, Notions, Jewelry, Cloaks and Jackets, Ladies' Furnishing Goods, such as Hosiery, Gloves, Corsets, Ribbons, Laces, Lace Caps and Infants' Cloaks, etc. Clothing—a full line of Gents, and Youths, Suits to suit the most fastidious. Boots and Shoes of the best make. Carpets and Oil Cloths in great assortment. Trunks and Valises, prices to suit everybody. Window Shades and Pictures, Furniture of all styles. Wall Paper, Borders and Decorations, gilt and plain. We show the biggest line in this department in Clermont County and at the Lowest Prices.

THE GEO. W. CASTLEN GROCERY CO. Dealers in Staple and Fancy Groceries, Glassware, Queensware, Silver-plated Knives and Forks, Spoons, Butter Dishes, Table and Pickle Castor, etc. Also a full stock of Lime, Cement, Plaster Paris, Drain Tile, Chimney Tops, Flues, etc. Agents for the best Patent Churn in the State.

T. P. WHITE, Undertaker and Embalmer. Also a full line of Robes for Adults and Children.

A. S. PIGMAN, Dealer in Stoves, Grates, Mantles, Tinware, Tin and Iron Roofing. Repairs neatly done.

BURROUGHS & ZURMUHLE, Manufacturers and Dealers in fine Buggies and Phaetons and Platform Spring Wagons. Also a General Repair Shop. All work warranted and satisfaction guaranteed.

THE FRIDMAN ROBERTS CO., Dealers and Manufacturers of all kinds of Lumber, Fancy and Plain Flooring, Laths, Tobacco Hhd's, Barn and House Patterns furnished as Low as the Lowest. Fancy Paling for Yard or Lawn fencing.

DAWSON & O'NEILL, Life Insurance Agents, representing New York and Cincinnati Insurance Companies, making a specialty of the Union Central of Cincinnati.

ALONZO ROBINSON, Dealer in Leaf Tobacco.

G. W. WYATT, Dealer in Leaf Tobacco.

F. N. CARY, Proprietor of the Cary Hotel. Special rates to Commercial Men. Also first class Livery in connection with the House.

W. M. FRIDMAN, Attorney and Counselor at Law.

L. M. DAWSON, Attorney and Counseler at Law, Mayor of the Village of New Richmond.

C. W. DAWSON, Postmaster of New Richmond.

GEO. B. BOLENBAUGH, Superintendent of New Richmond Schools.

ROBERT J. CRESAP, Real Estate Auctioneer, 13 W. 4th St. Cincinnati, O. Makes a specialty in Southern Property. Will exchange, give or take. Give us a call.

HULINGTON

MONROE TWP.

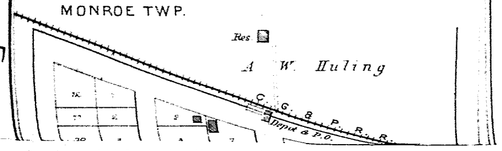

NEW RICHMOND

OHIO TWP.

CLERMONT COUNTY, OHIO:
1891 ATLAS & HISTORY
Millennium Reprint 1-1-2000
by Aileen M. Whitt, C.G.R.S.

DICKINSON ST. · MILL · SURVEY · LINE · VINE · WATER · RACE · ELM · FRONT · WILLOW · MARKET · PLUM · Market Square · LIGHT · SYCAMORE · QUARRY · GENTRY · MULBERRY · COLUMBIA · HIGH · S. T. · ST.

Dav. W. Dickinson (Dec.) 1¾ a.
J. & H. Clasgens 3⁹⁹ a.
H. Clasgens 1½ a.
Thurman St. Station
C. H. & D. R.R. Co.
9¼ a. Anton Oberting
Jacob Lidlick 14 a.
Elix. Schmidt
J. D. Parsons 3⁹⁰ a.
C. Gerdes 9³⁰ a.
Oliver Moore 10⁵⁵ a.
J. S. Weidinger 2³¹ a.
Harriet Hamilton
Edwin L. House 1½ a.
Elizth Prigge 1¾ a.
D. Woolley Dec. 16⁸⁶ a.
J. W. Light 15 a.
Martha A. Nichols's W.C. Batenhorst
1 a. Rebecca Dixon
Brewery
Chas. Keyser 1½ a.
F. Helmering
The Fridman Roberts Co. 1¹⁹⁄₁₀₀ a.
Franklin Fridman 1½ a.
Cath. School Parsonage
Cath. Church
Cath. M.E. Ch.
Col'd Bap. Ch.
W. Bond et al 1½ a.
J. A. Kratzer ³⁵⁄₁₀₀ a.
D. Neil ³⁵⁄₁₀₀ a.
Amanda Watson

CLERMONT COUNTY, OHIO:
1891 ATLAS & HISTORY
Millennium Reprint 1-1-2000
by Aileen M. Whitt, C.G.R.S.

A B C D E

1 2 3 4 5 6

Sarah A. Nichols 5a
G. W. Castlin
Fredk Bromer 6½a.
Chas. Fowler 15½ a.
Agnes Kohring 4a.
S.B. Barker
G. Lang
G.W. Crotlam
Sarah
H. Johnson 4a.
Wm. Wolf
I.D. Williams ½a.
F. Helmering 4a.
T. Lewis

CAROLINE ST.
HAMILTON
Market Square
PARK
CONGRESS
Public School Lots
Baptist Ch.
AVE.
WASHINGTON
Presb. Ch.
Methodist Ch.
M.E. Ch.
Union School
SURVEY LINE
UNION
MAIN
WALNUT
GEORGE
WESTERN
PLENTY
SOPHIA
HOTEL
AUGUSTA
OHIO
Maddox, Hubart & Co. 3⅞ a.
Francis Theil
RIVER

WATER ST.
SECOND ST.
CHURCH
FOURTH
ZOAR
PIKE
Wm. Hendrickson. 5.37 A.
Wm. Hendrickson. 3¼ A.

CLIFTON
OHIO TWP.
NEW RICHMOND
Therza Wexenborn 8.32
Crescent Grange ½
Wm. Burkhardt 12.32
Mary Hoeste 4.10
Ruth Davis Dec. 8.12
Wm. Alpert 2.88
Nancy E. Warren 4.32
Jerry Wea 2
Hester Eaton 1.32
Cath. Merrill 2.80
J. Ketchum 1.07
Eagle Foundry 7
W.H. Hitchcock 4.77
Factory Alley
School 1.91
J.D.E. Zumwinde 2⅝
C. Hockenbrink 4
C.O. Rapp 2
J.A. Kennedy 2
Jno. Hoeste 2.80
Jno. Hoeste 2.80
Jno. Hoeste 2.80

CLERMONT COUNTY, OHIO:
1891 ATLAS & HISTORY
Millennium Reprint 1-1-2000
by Aileen M. Whitt, C.G.R.S.

MONROE TOWNSHIP HISTORY

Monroe Township is one of the five southern Clermont County townships which have the Ohio River for its boundary, and has the distinction of being the birthplace, at Point Pleasant, of our famous Civil War General and President of the United States, Ulysses S. Grant.

The county commissioners, acting on a petition from a list of inhabitants of Ohio Township and Washington Township, established Monroe Township on June 9, 1825, with the following description:

"Beginning at the corner of Ohio Township, near Jacob Ulrey's; thence south ten degrees east till it intersects or strikes the Tate Township line, one hundred and ten poles from Peter McClain; thence south forty-four degrees west to the mouth of Little Indian Creek; thence with the Ohio River to the mouth of Boat Run; thence north twenty-eight degrees east until it strikes the State road from Cincinnati to Bethel; thence with said road to the beginning."

With the later creation of Pierce Township, Monroe Township is now bounded on the west by Ohio and Pierce Townships, on the north by Batavia Township, on the east by Tate and Washington Townships, and on the south by the Ohio River.

The principal stream is Indian Creek, which flows into the Ohio River at Point Pleasant. Boat Run drains the central part of the township and flows into the Ohio River in the southwestern corner of the township near Clermontville. Monroe Township is also the headwater source of several other creeks, namely Ulrey's Run, which flows north into the East Fork of the Little Miami, and Ten Mile Creek and Twelve Mile Creek, which flow into the Ohio River through other townships.

From the hills, which rise close to the river, much fine stone was quarried for the building of the roads, houses, and foundations in earlier days.

CLERMONTVILLE

Clermontville was a small hamlet near the mouth of Boat Run and the Ohio River in Monroe Township. A post office was located there about 1820. Clermont Academy, often referred to as Parker's Academy, was established there by Rev. Daniel Parker. It was the only institution of higher learning in the county in earlier days. Tobacco warehouses and stores were located at Clermontville, and river trade was transacted.

POINT OPOLIS

Point Opolis was a little town platted and laid out June 1, 1818 on Indian Creek across the creek from Point Pleasant in Monroe Township. The original plan contained 332 lots with provision for the county seat to be located there. The plat was never developed. In later years, a factory which manufactured clay pipes occupied the area where Indian Creek empties into the Ohio River.

NICE

Nice, seen on the 1910 map, was the name of a post office in Monroe Township, located on the Bethel – New Richmond Road between New Richmond and Nicholsville.

THE 1890'S

MOTION PICTURES (MOVIES)

When the Wizard of Menlo Park, Thomas A. Edison, invented moving pictures, he had high hopes that it would change the world of education. The "kinetoscope," he said, would do for the eye what the phonograph did for the ear.

Edison predicted an educational future for the invention, saying, "The child will be so interested, he'll run to school. We shan't be able to keep him away."

A newspaper in 1889, however, referred to the invention, saying, "While there **seems to be no realistic future for all of this**, the partly deaf, largely self-educationed Edison displays his usual enthusiasm."

Edison, of course, was partly wrong. Children do not "run to school" just to watch educational movies, and, as far as not being "able to keep them away," we note that children still play hooky.

But it appears that the newspaper was also wrong as far as there being no realistic future for moving pictures.

A case in point:

A Dallas, Texas, dressmaker, Abraham Zapruder, just happened to be making a home movie of the events of November 22, 1963, when President John F. Kennedy was shot. The federal government seized the film by law when they collected all records relating to the events of the tragic day. In August, 1999, the court found that the United States government must pay the heirs of Mr. Zapruder **$16 million plus interest for the 26-second strip of film.**.

"No realistic future for movies?!"

MONROE

CLERMONT COUNTY, OHIO:
1891 ATLAS & HISTORY
Millennium Reprint 1-1-2000
by Aileen M. Whitt, C.G.R.S.

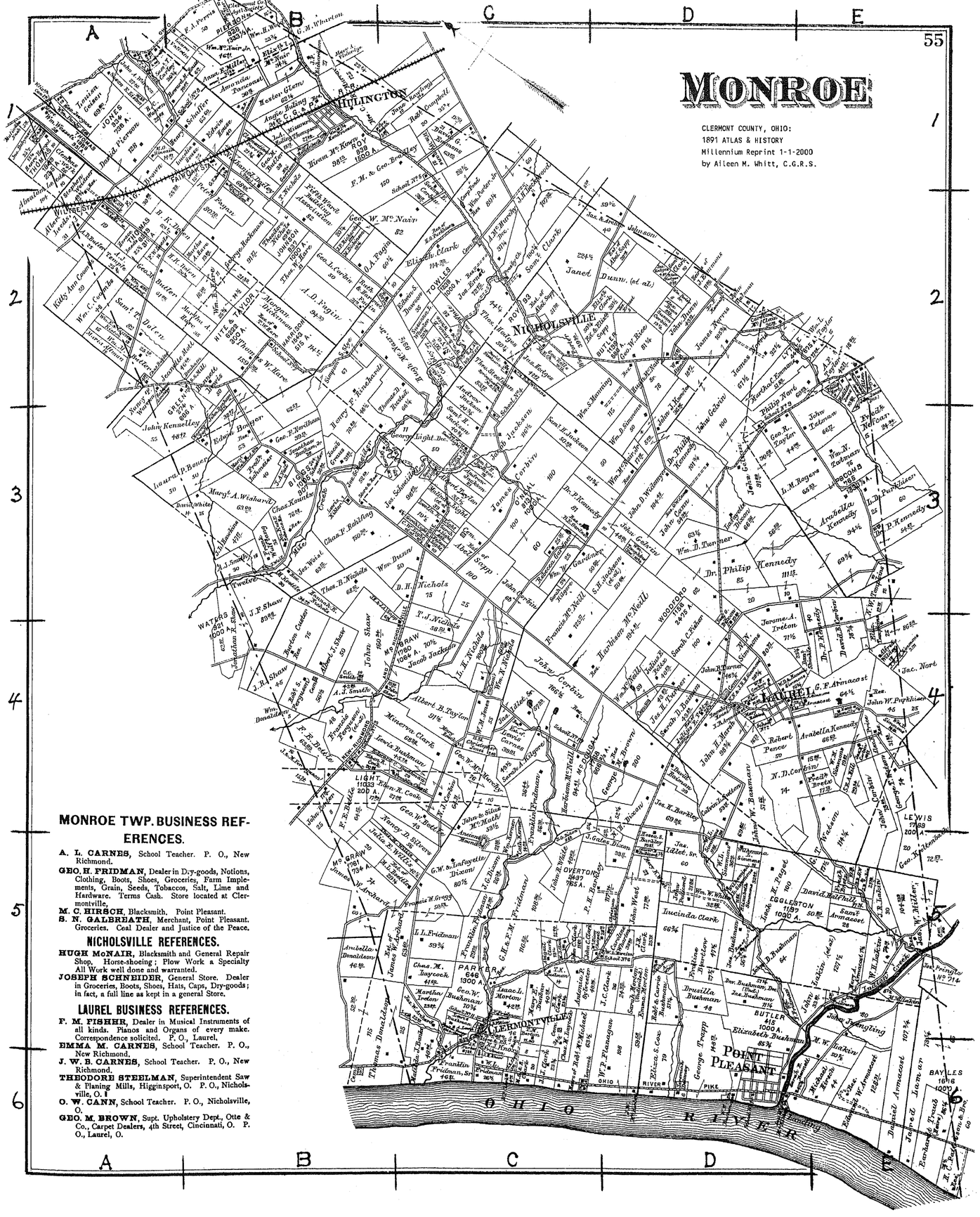
HILLSBORO
NICHOLSVILLE
LAUREL
CLERMONTVILLE
POINT PLEASANT
OHIO RIVER
PIKE
BUTLER
1000 A.
JONES
TOWLES
1000 A.
HITE & TAYLOR
1000 A.
GREEN
1000 A.
WATERS
1000 A.
PARKER
1300 A.
OVERTON
1000 A.
EGGLESTON
1000 A.
LEWIS
200 A.
BAYLES
1000
LIGHT
200 A.
Jacob Jackson
Janet Dunn. (et al.)
Inucinda Clark
Dr. Philip Kennedy
Arabella Kennedy
Harrison McNeill
Francis McNeill
John Gordon
Minerva Clark
Albert B. Taylor
Lewis Buchman
Jacob Shaw
Thomas W. Hare
A. D. Pugin
Wm. McNair
Geo. W. Buchman
Isaac L. Morton
Thomas Donaldson
Jacob Schneider
Jacob Schaffer
Jacob Pearson
David Pearson
Thomas Gaines
Wm. C. Compton
Sam'l Dolan
Wm. Butler
Wm. Hunter
Geo. H. Fridman
Wm. Hite
Thomas W. Hare
John Kennelley
Edward Bowers
Laura P. Bowers
Mary A. Wishard
Edward White
Chas. Hawkins
Chas. F. Goldring
Wm. Deane
D. H. Nichols
T. J. Nichols
Thos. B. Nichols
J. F. Shaw
J. R. Shaw
A. J. Smith
Wm. Donaldson
F. P. Biddle
Geo. W. Butler
Henry D. Stivers
Julia B. Wells
W. Archard
Arabella Donaldson
Jas. Archard
Chas. H. Traycraft
Martha Tredon
Wm. Tredon
Franklin Pridman, Sr.
Franklin Pridman
G. H. & F. M. Pridman
Thomas Pridman
Jas. Jackson
Sam'l Jackson
Wm. Jackson
Wm. Deane
Wm. Stephenson
Wm. Stevenson
Wm. Morning
Wm. D. Simmons
John Calvin
Wm. D. Turner
John D. Widdows
Wm. McNair
Dr. P. Kennedy
Jas. Idlet, Sr.
Jas. Idlet
Jas. Barkley
Jas. K. Barkley
Jas. K. Paget
Jas. Norris
Jas. Johnson
Jas. Dixon
J. Gales Dixon
Jas. H. Parker
Jas. Buchman
Jas. Trapp
Jas. Armacost
Jas. Armacost, Jr.
Jas. Armacost, Sr.
Jas. Armacost, Jr.
Jas. Armacost, Sr.
Jas. Armacost, Jr.
Jas. Armacost, Sr.

CLERMONT COUNTY, OHIO:
1891 ATLAS & HISTORY
Millennium Reprint 1-1-2000
by Aileen M. Whitt, C.G.R.S.

NEVILLE

The village of Neville is situated on the Ohio River in Washington Township. One of the oldest towns in the county, Neville received its name from General Presley Neville. General Neville founded the small town and owned the entire survey on which it was established. General Presley Neville was the son of Col. John Neville, for whom the first survey in the Northwest Territory was made.

The original plat contained about 45 acres and was laid out in 1808 by Neville, through his agent, Jonathan Taylor. The town was made up of 120 lots which were one-fourth acre in size, with one acre being set aside for a public square. Additional provision was also made for a public landing on the riverfront.

General Neville made an addition to the village in 1812, at which time he also became a resident of the community. The village enjoyed a significant place on the river in the days of heavier river importance.

A more detailed history of the government, churches, and residents of Neville, including more information about General Presley Neville, may be found on page 370 to 372 of the "*History of Clermont County, Ohio,*" by Rockey and Bancroft, published in 1880.

TOBASCO

Tobasco was a small hamlet in Union Township that grew up as a crossroads separating four farms. It became a station on the Cincinnati and Eastern Railroad with a post office, blacksmith shops, wagon maker's shops, stores, a tavern and residences. Much later, on February 28, 1878, Reuben White laid out 25 lots on the west side of Nine Mile Turnpike on about 14 acres of land.

POINT PLEASANT

Point Pleasant, located in Monroe Township on the Ohio River at the mouth of Indian Creek, has gained international renown as the humble birthplace of United States President, Ulysses S. Grant. Grant's father operated a tannery at Point Pleasant and moved from the area to Brown County about a year after our famous General and President was born.

Point Pleasant was laid out in 1813 by Joseph Jackson for the proprietor, Henry Ludlow. The original plat contained 100 in-lots and 13 out-lots situated on 62 acres of land with a public landing.

The first postmaster at Point Pleasant was John Molyneaux.

LAUREL

Laurel is a tiny country hamlet just south and east of the center of Monroe Township. It was first laid out in 1837 by William Pollard, first known as **VAN BURENVILLE**. The first plat contained several lots, and with an addition the following year, in 1838, the total number of lots was 67. The name of the village was changed from Van Burenville to Laurel about 1844.

The first post office was established in 1842 and the name of the post office was **CLERMONT**, with James Simmons as the first postmaster. Two years later, in 1844, this post office name was also changed to Laurel. Three names, all for the same small hamlet.



1891 ATLAS VALUABLE TO RESEARCHERS

The original 1891 Atlas portion of this book is a very valuable resource tool to historians and genealogists.

It shows detailed locations of old cemeteries, churches, schools, mills, roads, railroads, businesses and homes.

This reprint contains about 40 pages of maps from the original atlas, plus an equal number of added pages of the history of the county, and a comprehensive, every name, every place, index of the entire publication.

THE 1890'S - AUTOMOBILES

Henry Ford built his first automobile in 1893, but because there were no suitable roads for automobile transportation, cars were virtually unknown in the 1890's.

After Henry Ford initiated the assembly line method of production, the public demanded better roads and the world was never the same again.

The bad news was that the automobile drove the horse from the road and destroyed the $50,000,000 carriage and buggy building industry.

The good news is that huge new industries grew up and flourished. Several million miles of improved highway now grace our country. The metals industry, the manufacture of tires, glass, and now the computerized technology involved in each car – all contribute to our great economy. Road building and maintenance alone are big business today.

POINT PLEASANT

MONROE TWP.

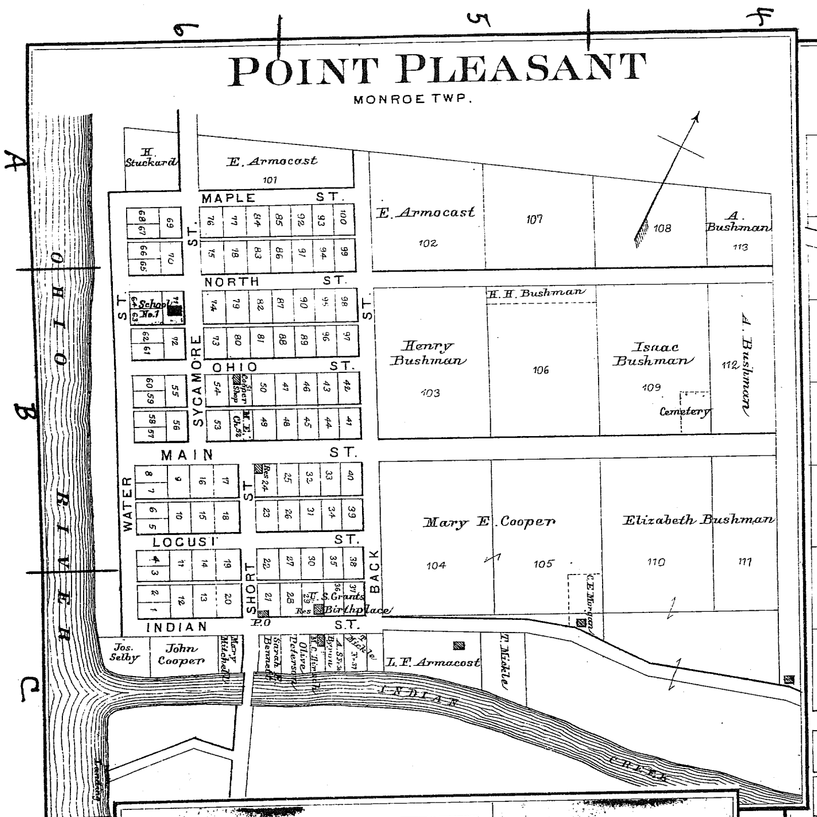

NEVILLE

WASHINGTON TWP.

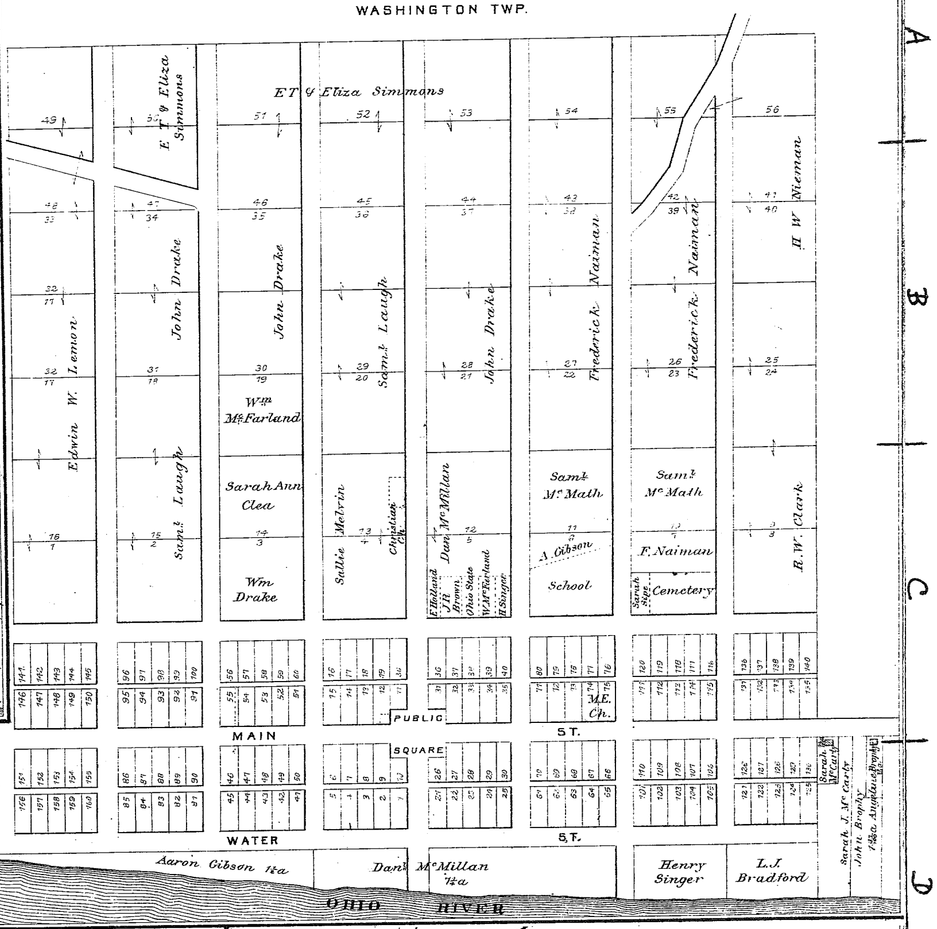

LAUREL

MONROE TWP.

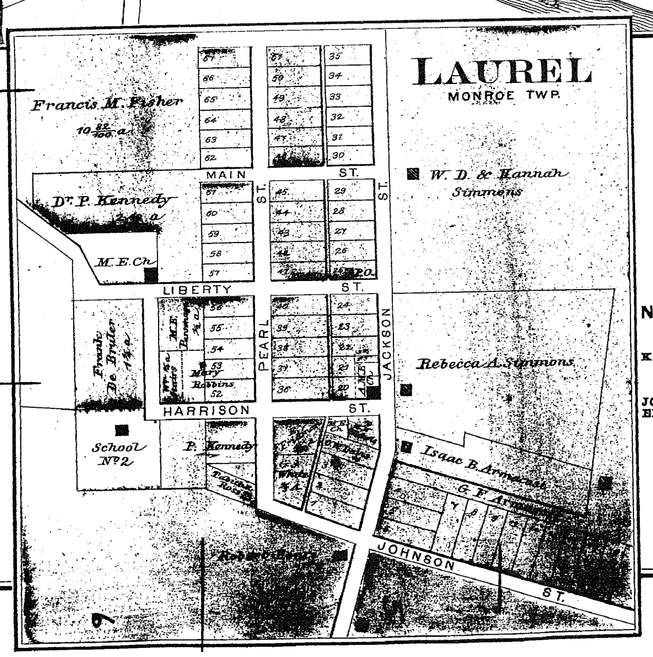

NEVILLE BUSINESS REFERENCES.

K. D. MILLER, Dealer in Drugs, Medicines, Chemicals, Paints, Oils, and Varnishes, Groceries, Produce and Provisions. Also Postmaster and Proprietor of Miller House.

JOS. L. LARKIN, Township Trustee.

EMMA JONES, School Teacher.

CLERMONT COUNTY, OHIO:
1891 ATLAS & HISTORY
Millennium Reprint 1-1-2000
by Aileen M. Whitt, C.G.R.S.

TOBASCO

UNION TWP.

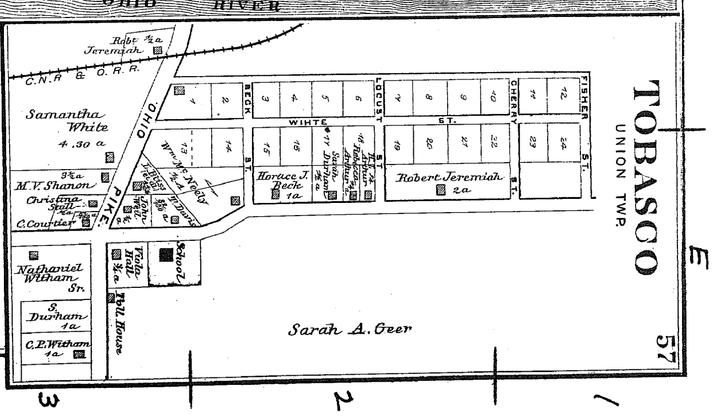

WASHINGTON TOWNSHIP HISTORY

Washington Township was one of the original townships of Clermont County. In its first term, on February 25, 1801, the Justices' Court of General Quarter Sessions divided the new Clermont County into five townships. One of these was Washington Township. Definition of the boundaries of these first townships and their election places may be found elsewhere in this book.

The original Washington Township was greatly diminished by the later formation of Franklin and Monroe Townships from parts of Washington.

The land area of Washington Township is generally hilly from the river hills, and from its principal streams, Bear Creek, Maple Creek, and the larger Big Indian Creek, with its North Fork Branch and Stony Fork Branch.

Washington Township is bounded on the west by Monroe Township, on the north by Tate Township, on the east by Franklin Township, and on the south by the Ohio River. It has two sizeable river towns, Moscow and Neville, within its boundaries. These river towns were important locations in the days of the steamboat.

Washington Township has the distinction of being the location of the first survey made in the Northwest Territory. This survey was made by John O'Bannon, the pioneer deputy surveyor, on November 13, 1787, and includes the town of Neville. He made the survey for Colonel John Neville, who was an officer of the Revolutionary War in the Virginia line. The survey, number 388, was for 1400 acres, established on military warrant number 937. The chain-carriers were John Williams, Sylvester Montroney, and James Blair. The survey is said to have been so accurately executed that its lines and boundaries were never disputed as were many other early surveys within the county.

Today (1999) the huge Zimmer Electric Plant of Cincinnati Gas and Electric Company is located on the Ohio River in Washington Township near Moscow.

WIND AND HAIL.

Visit the Southern Portion of the County, Doing Much Damage by Unroofing Barns, Breaking Windows, and Blowing Down the Growing Wheat.

Last Thursday afternoon the Southern part of the county was visited by one of the most severe wind and hail storms ever known in that section. The wind blew a severe gale and hail stones fell as large as hen eggs. While considerable damage was done to buildings and crops, no loss of life or live stock has been reported.

The dwelling of Noah Tompkins, who resides near Laurel, had forty window pains broken out of it. In many places the large hail stones penetrated iron roofs like bullets. The wind blew down a barn belonging to W. D. Simmons, but as luck would have it, the barn contained no stock at the time. Wheat was also damaged considerably by the wind and hail. The hail storm was about one-half mile wide and two miles in length. In many other places the rain and wind was very severe, but no hail.

Our county has been very fortunate in recent years in escaping destructive cyclones and tornadoes.

CLERMONT SUN

BATAVIA, OHIO, WEDNESDAY, MAY 20, 1891.

CLERMONT COUNTY, OHIO:
1891 ATLAS & HISTORY
Millennium Reprint 1-1-2000
by Aileen M. Whitt, C.G.R.S.

A BEAUTIFUL EDIFICE.

The New M. E. Church at Moscow To be Dedicated on Sunday, May 24th, With Appropriate Ceremonies.

One of the Most Costly, Convenient and Commodious Church Buildings in Southern Ohio.—Rev. Earl Cranston, D. D., of the Methodist Book Concern, Cincinnati, to Deliver the Dedicatory Sermon.—A Jubilee Day for the People of Moscow.



Next Sunday the new M. E. Church at Moscow will be dedicated to the service of the Lord. The structure, which is modern in all its appointments, was commenced about a year ago, and is now completed ready for occupancy.

In July, 1890 the corner stone was laid with appropriate ceremonies by Rev. John Wilson, the present pastor. Since then the work on the edifice has progressed in a most satisfactory manner.

The edifice completed cost about $16,000, and is one of the finest church buildings outside of Cincinnati in Southern Ohio. We are under obligations to the Felicity Times for the facts concerning size, dimensions, architecture, &c.

The building committee was composed of the following members of the church: Rev. James McBride, W. H. Fee and H. F. Fisher, of which the pastor, Rev. John Wilson, has been the efficient secretary. The structure is 50 x 80 feet interior dimensions, and stands on a high limestone foundation. Its walls are composed of buff brick, their pilasters tastefully broken by ornamental pilasters reaching from floor to station in the square of the building, which is 18 feet and 8 inches in height. Entrance is had at the east and west sides of the building, that on the west side being surrounded and surmounted by a tower 80 feet in height. The building will be heated by an hot-water hot air furnace which is placed in the basement.

The interior of course, presents its greatest architectural beauty, which the structure as a whole and completeness is surveyed, when the size and dimensions are considered. By a curtain, from the brush of one of Cincinnati's best known artists, and richly depicting biblical scenes and incidents, the auditorium and lecture room are separated. The curtain is mechanical and by the pressure of a button may be quickly and easily drawn up, and into its space provided for its accommodation. By this arrangement the two divisions are thrown into one and an unobstructed sweep of the entire interior may be had from any point of view.

The pews are pronounced perfection by the conference. They are the most elegant hard wood pews finished in the natural color, that are generally and artistically arranged and contain by the extreme number of sittings. The before said Sunday-school room is supplied with chairs of a comfortable character and suitable design.

The carpeting is what is fashionably known as an "ingrain" one. The rattan and platters and the numerous ornamental brackets are carved and finished in an elaborate manner. The space is broken and broken by a ceiling of saints wood, finished in its own delicate tint. The room "altogether" is a most pleasing one, and aside from the attractiveness of the arrangement, the acoustic properties have been increased rather than diminished.

The walls are hung with rustic decorations, [illegible]

flash of crimson. Depending from the ceiling is the principal chandelier, which is a costly example of its kind. Forty-two lamps in chandelier it carries it keeps provided with the latest improved burners.

The floor falls gradually from the front of the auditorium to the sanctuary, which is slightly elevated and covered by three windows filled with charming examples of leaded cathedral glass. The sanctuary is richly furnished and the reading desk and chancel rail are elegant and really productions of their character. Four witches each 3 feet by 10 feet appear on either side of the pulpit. They are filled with cathedral glass in small diamond shapes. They represent a wide range both in color and taste, and are lighted in place by a most artistic arrangement with regard to color and effect.

In the front elevation stands a triple window, its frame-work elaborately constructed. The opening is three divided. In the center section, artistically wrought and in lasting remembrance, appears the name of James Harlistow, who died 1811 was the MINISTER, FIRST PREACHER in Moscow. He died in 1811, yet will he continue to live in the memory and affections of those who have and are yet to come after him. An-[illegible] is dedicated in lasting memory of Jacob Fee, another already pioneer of Methodism. It was he who officiated as the first class-leader in the old church, now about to be abandoned for the purposes of worship. Mr. Fee died in [illegible] years of [illegible].

By intelligent management and the constant watchfulness of its building committee, the congregation has secured to itself this elegant and splendid example of strictly modern church architecture for a total cost, to round numbers, of seven thousand dollars. The general rule in such cases, there will be a deficiency to be met on the day of dedication. But with the spirit and liberality that has always characterized their actions in the enterprise, the people, both in and out of church, will see to it that the debt is wiped clean on that auspicious occasion.

The dedicatory exercises, which take place next Sunday, will be a memorable occasion in the history of the church, and will of course be attended by many strangers. Rev. Earl Cranston, D. D., has been selected for that important duty. He will preach at 10:30 A. M., and at 7 P. M. the Rev. Messrs. Hollingsworth, of Batavia, and Lockwood, of Felicity, will respectively be present, and it is will preach in the evening. Following is program:

MORNING SERVICE, 10:30 o'clock.

Doxology, Praise God, from whom all blessings flow. Invocation. Prayer. Scripture Lesson. Gloria Patri. Hymn. Sermon, Rev. Earl Cranston, D. D. Offertory. Doxology.

AFTERNOON SERVICE, 2 o'clock. — General exercises. Dedication, Rev. Earl Cranston, D. D.

WASHINGTON

CLERMONT COUNTY, OHIO:
1891 ATLAS & HISTORY
Millennium Reprint 1-1-2000
by Aileen M. Whitt, C.G.R.S.

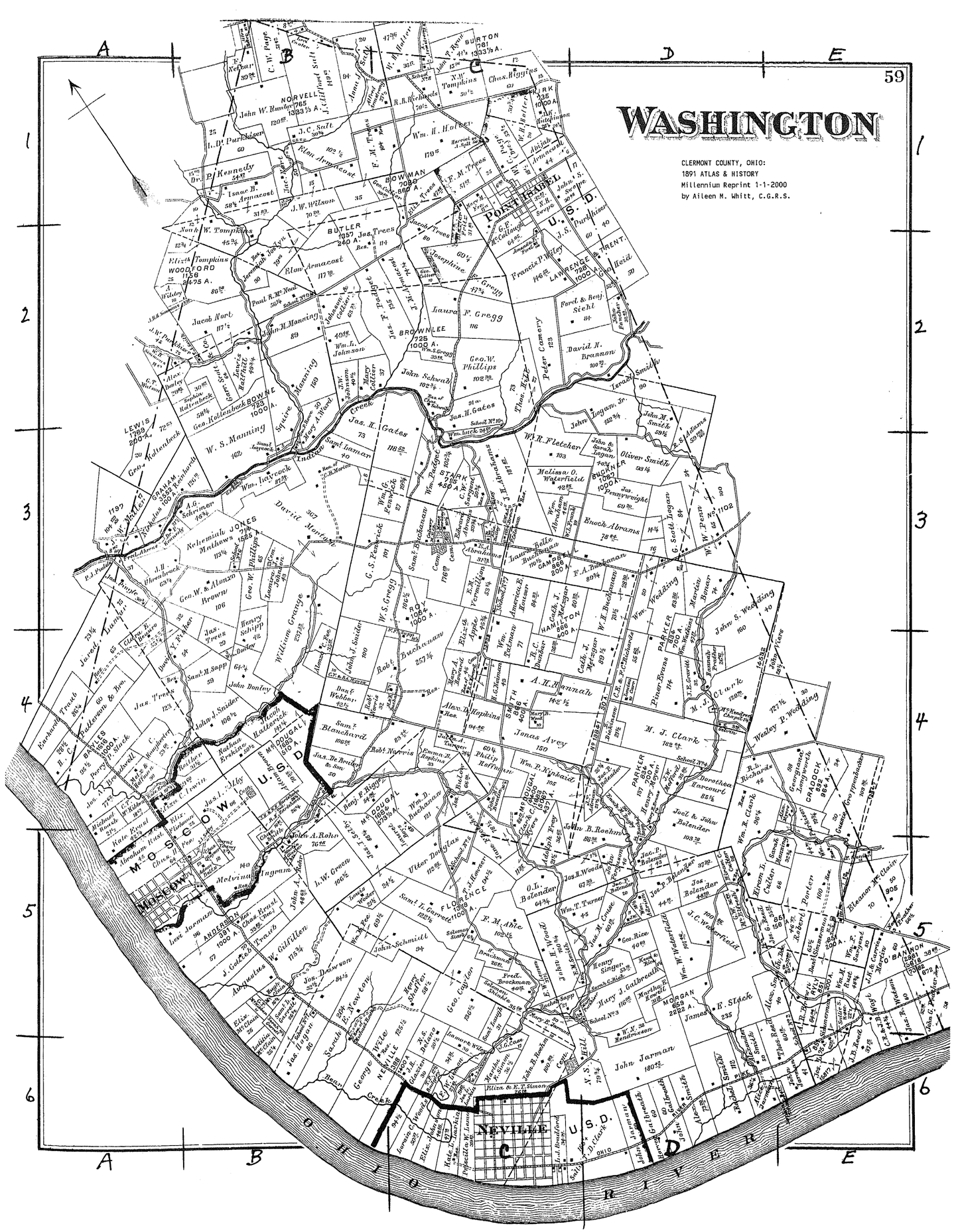

MOSCOW VILLAGE

The vifllage of Moscow is situated in Washington Township on the Ohio River at the point where Ray's Run empties into the river.

The town was laid out and the plat recorded on July 30, 1816 by Owen Davis, through his attorney-in-fact, John Payne. With distinct plans for the future, the planners laid out 160 smaller lots with 16 out-lots of one acre size. Provisions were made for a tract of land to be kept aside, equal to 8 lots, for the use of a county seat, should it ever be located there. The space reserved allowed for a court house and jail and other public buildings that the county commissioners might erect. Provisions were also made for churches, cemeteries and a school.

The original advertisement for the sale of lots in the proposed new village may be seen on this page.

The "*first and second banks*" of the river were to constitute "*commons*" for the people, with the proprietor keeping for himself the right to operate ferries across the Ohio River in the village.

A more detailed history of the government, manufacturing, churches, lodges, and schools of Moscow may be found in Rockey and Bancroft's fine old *History of Clermont County, Ohio*, on pages 372 – 379.

Today (1999) the Zimmer Power Plant of the Cincinnati Gas and Electric Company is located near Moscow.

CHILO

The Village of Chilo was laid out in Franklin Township on May 1, 1816 by Robert Bagby. Located on the Ohio River the village was originally platted with 208 lots, with a public landing, a parade ground, and a public market. The streets of Chilo were nearly all named for Revolutionary War heroes. Prior to being named Chilo, the village was originally known by the name **MECHANICSBURG**. The first post office was established in 1825 and Ignatius Poole was the first postmaster.

Chilo was a place of some significance during the hey-day of the river boats. Chilo contained a dock for building steamboats. The "*Spartan*" was built at Chilo about 1833 by Captain James Walls. On her trial trip from Cincinnati, the boat ran as fast as a man could walk, which made the captain so happy that he thought the boat was too speedy to run between Chilo and Cincinnati, so it was put on the Mississippi River.

Chilo was a stop for many steamboats and there was also a ferry from Chilo to the Kentucky town of Bradford.

Additional historical information about Chilo May be found on pages 344 and 345 of Rockey and Bancroft's "*History of Clermont County, Ohio*" published by Everts in 1880. In that book, the historians tell of fourteen steamboats being within sight at one time at Chilo in its hey-day.

The original advertisement for the sale of lots in the new town of Mechanicsburg (Chilo) is shown here.

MOSCOW,
A New Town.

THE undersigned having laid off a Town on the northern bank of the Ohio river, by the name of MOSCOW, purposes to sell

Lots at Public Auction,

On the premises, on Monday the 22d of July next, at a credit of twelve months.

Moscow is situated on the northern bank of the Ohio, river, in the county of Clermont, and state of Ohio, about sixteen miles below Augusta in Kentucky, and about four miles above the mouth of Big Indian in Ohio, in a high, healthy, fertile and most beautiful bottom—on a bank entirely above high, water mark, and comm nding an extensive view of the river. The local situation of Moscow, and its advantages will command the attention of the merchant, the mechanick, the publican, the speculator, and in fine of every class of citizens.

It is in contemplation to lay off a new county by striking off the upper part of Clermont and the lower part of Adams—the contemplated new line will run so near Williamsburgh (the present seat of justice of Clermont county) as to render a removal of the seat of justice indispensably necessary, in which case Moscow will stand eminently conspicuous for its receptance, being central between the contemplated upper line and the present lower line of the county, in front of the most populous and wealthy part of the county, and containing a spacious public square.—Liberal encouragement will be given to mechanicks who will settle in the town. The terms of sale will be made known on the day of sale—Sale to begin at 10 o'clock—the title indisputable.—A complete plan of the town will be exhibited on the day of sale.

JOHN PAYNE.

Augusta, May 25th, 1816. 39

Advertisement from The Western Newspaper, 1816.

ROBERT BAGBY,
OFFERS for Sale at Public Auction, 207 Lots, in the New Town of

MECHANICSBURG,

Lying on the bank of the Ohio River, in the County of Clermont and state of Ohio, Washington township, 2¼ miles below the mouth of Bullskin creek. The sale will commence on Monday the 20th inst. at 8 o'clock A. M. and to continue from day to day, until the sale is completed. Mechanicsburg is situated on a high wide bottom, that the highest water of the Ohio has never yet overflowed and is surrounded by a rich, populous country, and lies near the center of Clermont county on the river.

The sale will be on the premises: the conditions will be liberal, and made known at the time and place.

Washington township, May 1, 1816.

Advertisement published in The Western American newspaper May, 1816.

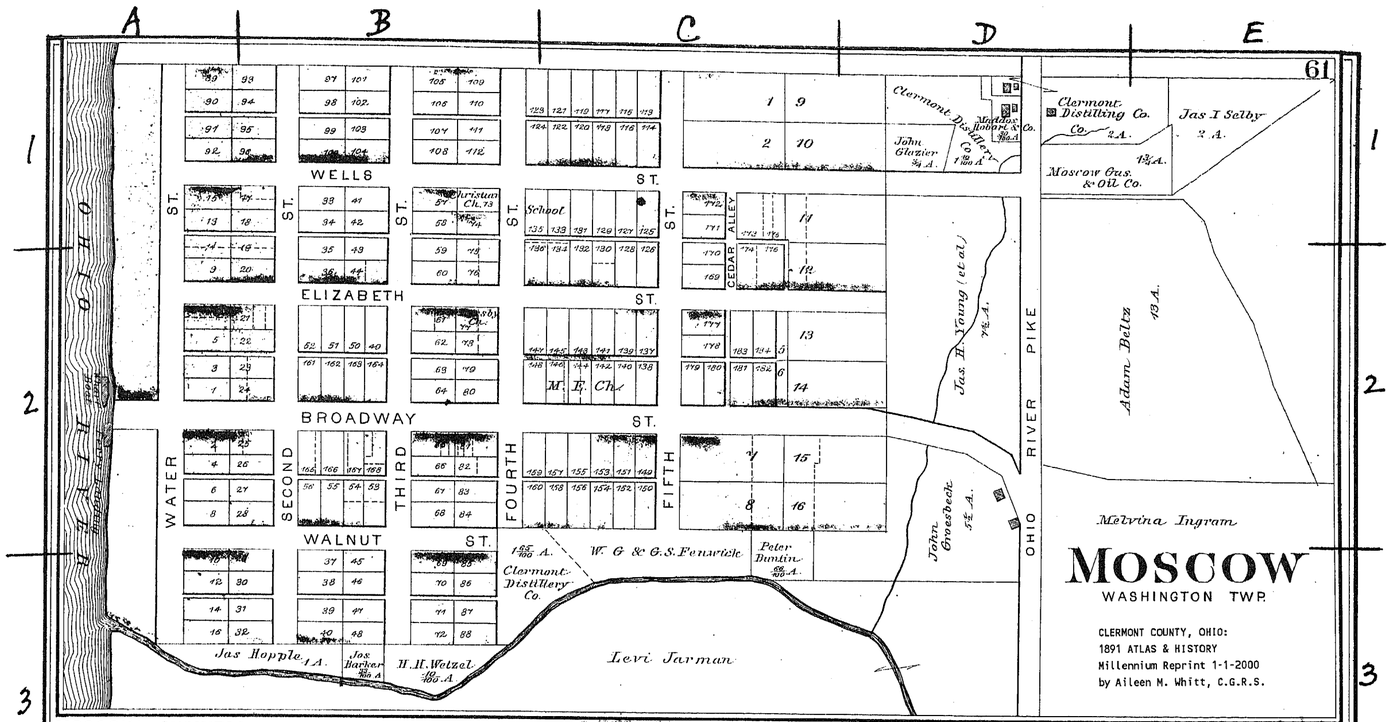

MOSCOW BUSINESS REFERENCES.

D. B. MORETON & CO., Proprietors of the "Gem Roller Mills," and Dealers in Flour, Grain, Feed, etc.

GRIMES & MORETON, Dealers in Dry Goods, Boots, Shoes, Carpets, Furniture, Window Shades, etc.

CLERMONT DISTILLING & MILLING CO., Manufacturers of all kinds of Fruit Brandies, and Dealers in all kinds of Lumber, Shingles, Sash Doors, Tobacco Hogsheads, etc. Also Manufacturers of Boxes of all Kinds.

CHARLES ERNST, Proprietor of the "Moscow Nurseries. Fruit and Ornamental Trees, Berries, etc.

JOHN GROESBECK, Retail Grocer and Liquor Dealer. Makes a Specialty of Fine Liquors for Medicinal use.

J. H. ABRAMS, Proprietor Livery and Feed Stable. Horses kept by the day, week or meal. Also Good Teams at reasonable Rates.

J. M. KINSEY, House and Sign Painter. Census Enumerator, 1890.

W. F. SMIDLEY, Dealer in General Produce, Cattle, Hogs, Poultry, Butter, Eggs, etc.

L. C. PATTISON, Dealer in Leaf Tobacco. Shipping for the Producers a Specialty.

A. G. TURNIPSEED, Superintendent Public Schools.

W. G. FENWICK, Civil Engineer and Surveyor.

K. A. MONTJAR, Physician and Surgeon.

ROBT. L. JOHNSTON, Postmaster and Druggist. Also Agent for C. & O. R. R.

M. W. COX, Proprietor Dick House. Good accommodation at Reasonable Rates. Also Good Livery Attached.

CHARLES McMATH, Traveling Salesman for Minor & Dixon, Wholesale Grocers, No. 70 & 72 Vine Street, Cincinnati, O.

MICHAEL ROUSH, Owner of the Celebrated Clydesdale "Haddington." "Haddington" is a dark, dappled gray and weighs 1800 lbs. His Sire is a handsome dappled, rosewood bay or dappled brown; excellent chest, head and neck, good quarters, high carriage, excellent broad, flat bone of large size, and superior movement. He is a fine representative of the great Clydesdale breed of draft horses. He is of the most esteemed Clydesdale blood. His Sire was "Prince Victor," one of the best sons of the great "Prince of Wales," the most renowned Clydesdale Stallion living. He was imported from Scotland by Robert Holloway, of Alexis, Illinois. His Dam was a Percheron "Norman." Please call and see "Haddington." Stable, 1¼ miles above Moscow.

WILEY & BUCHANAN, Bankers. Do a general Banking and Exchange Business. Collections given prompt attention.

DELLA NICHOLS, School Teacher.

MARY LARKIN, School Teacher.

JOHN B. TRESS, Township Trustee.

A. D. HOPKINS, Land Appraiser.

CHARLES B. MORETON, Dealer in Leaf Tobacco.

ROBERT G. HOWARD, School Teacher.

CHILO BUSINESS REFERENCES.

JOHN MEYER, Dealer in Dry-goods, Groceries, Hardware, Tinware and Queensware of all descriptions. Tobaccos, Cigars, Boots, Shoes, Hats, Caps, Ready-made Clothing and Patent Medicines, Shingles and Salt. Quick Sales and small Profits.

A. R. BROWN, Coal Dealer. Youghioughenny, Syracuse Shaft. Best of Semi-Cannel, Nut and Slack. Full Stock of the above always in my Yards. Motto, quick Sales, small Profits. Terms Cash.

C. L. MEAD, Dealer in Dry-goods, Groceries, Boots, Shoes, etc., comprising a general Stock.

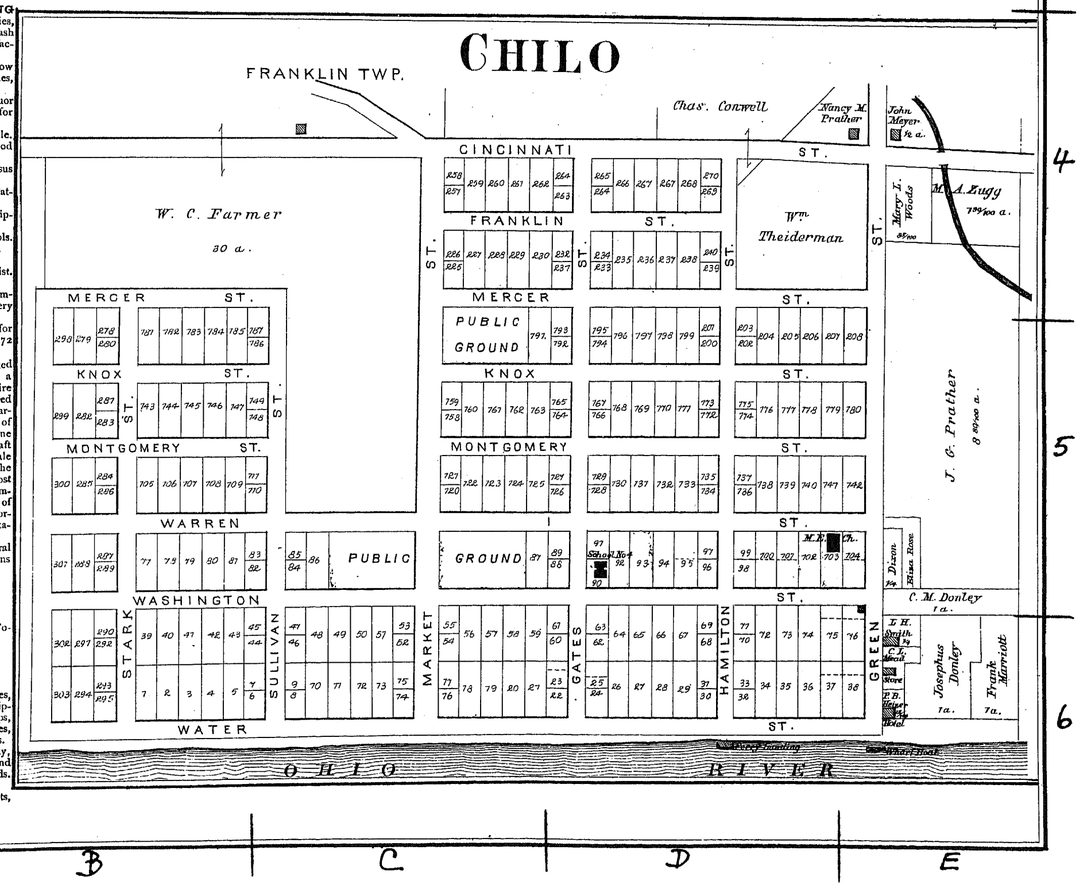

POINT ISABEL

Point Isabel was laid out in Washington Township by Michael E. Baum in 1845 with 28 lots. Prior to that time, the Point Isabel area was known as **PEKIN.**

The hamlet is situated about six miles from Moscow and nearer Felicity, on intersecting roads. The Point Isabel post office was established in 1848.

In its earlier days, Point Isabel had an Odd-Fellows Hall, stores, doctors, a saw mill and grist mill, wagon makers and other businesses.

MARATHON

The small town of Marathon was located in Jackson Township just west of the Brown County line on the Milford and Chillicothe Turnpike about three miles east of Monterey. The area was called **CYNTHIANA** before it was named Marathon.

Marathon was laid out in December, 1838 by John Ferguson and John Eckelberger, with 42 lots on five streets. With additions, the village grew and obtained a post office in 1852. Prior to that time, several people had operated as postmasters from their farm homes.

Additional details about the early inhabitants and business people of Marathon may be found on pages 551 and 552 of the "*History of Clermont County, Ohio*" written by Rockey and Bancroft and published by Everts in 1880.

NICHOLSVILLE

Nicholsville is situated in the northern part of Monroe Township. Originally the little business area just grew up unplanned, but in 1842 E.S. Dole laid out about six acres joining the small unplatted neighborhood and named the village **FEETOWN**, after an early storekeeper there, Daniel Fee. In early days Nicholsville has also been referred to as the **SCOTCH SETTLEMENT.**

Several years later, in the year 1847, Erin Cole bought the Dole properties and replatted the village lots. He re-named the village Nicholsville in honor of Nathan B. Nichols, who, at that time, operated the store and post office.

Additional historical information about the early land transactions and business people at Nicholsville may be found on page 389 of Rockey and Bancroft's "*History of Clermont County, Ohio,*" pulbished in 1880 by Everts. The historians describe Nicholsville, at that time, as having "*Presbyterian, Methodist, and Baptist church edifices, a good school-house, and an Odd-Fellows Hall.*"

BANTAM

The small hamlet of Bantam in Tate Township was never officially or regularly laid out, but originally grew up as a cluster of houses and businesses around a general store. The hamlet had a lawyer, a tavern, a carriage maker, a school, and a church. The first postmaster was Benjamin Ely, who established the post office at his store in 1837.

In 1849 the first Clermont County Fair took place at what is now (1999) State Routes 125 and 222 near Bantam. Later moved to Owensville, the fair celebrated 150 years of continuous operation this year (1999).

WOODVILLE

The village of Woodville is located in the far northeastern corner of Wayne Township at the lines where Clermont County joins Warren County and Clinton County. It was situated on the Milford and Woodville turnpike on Stonelick Creek.

Woodville was laid out on March 14, 1828 by Jesse Wood, attorney for General James Taylor. The original plat contained 52 lots with provision for a public square.

The post office at Woodville was established in 1836.

CIVIL WAR

Reunion of Ex-Prisoners.

The 11th annual reunion of the Ohio Association of Union Ex-Prisoners of War will be held at Marietta, Ohio, Wednesday and Thursday, June 10th and 11th, 1891. Extensive arrangements are being made by the Executive Committee for the reception and entertainment of all who may attend. All comrades are invited to meet with us.

One Fare to Marietta, Ohio, June 10 and 11. Account Ohio Association of Union Ex-Prisoners of War, via Baltimore & Ohio Southwestern Railway.

The Baltimore & Ohio Southwestern R. R., will sell excursion tickets to Marietta and return and return at one fare for the round trip, good going June 10th and 11th and valid returning after June 13th on account of the annual meeting of the Ohio Association of Union Ex-Prisoners of War, and extend a hearty invitation to all old soldiers and the public to avail themselves of these rates. For further information inquire of Ticket Agents of the B. & O. S. W. R. R., or address E. E. Patton, T. P. A., Chillicothe, Ohio.

CLERMONT COUNTY, OHIO:
1891 ATLAS & HISTORY
Millennium Reprint 1-1-2000
by Aileen M. Whitt, C.G.R.S.

THE 1890'S –

ELECTRICITY

Electricity was not in common use in the 1890's. New Richmond had the first electric power plant in Clermont County. It began operation in 1899. "Flipping a switch" was what stern papas did to little boys' bottoms for disciplinary purposes.

Many rural areas did not receive electricity until the 1940's.

THE 1890'S

FRANKLIN DELANO ROOSEVELT

In 1891 when this Atlas was originally published, Franklin D. Roosevelt was a little 9-year-old boy. Later handicapped by infantile paralysis, he became the 32nd president of the United States, serving the World War II years.

THE 1890'S

W.E.B. DUBOIS

In 1891 when this Atlas was originally published W.E.B. DuBois was 23 years old. Sociologist, educator, and author, he was a founder of the N.A.A.C.P.

THE 1890'S

THE WEALTHY

In 1890 it was estimated that half of the wealth of the people of the United States was owned by only 1% of its population. The rich and the poor were widely separated classes.

POINT ISABEL

WASHINGTON TWP.

Scale 300 feet to an Inch.

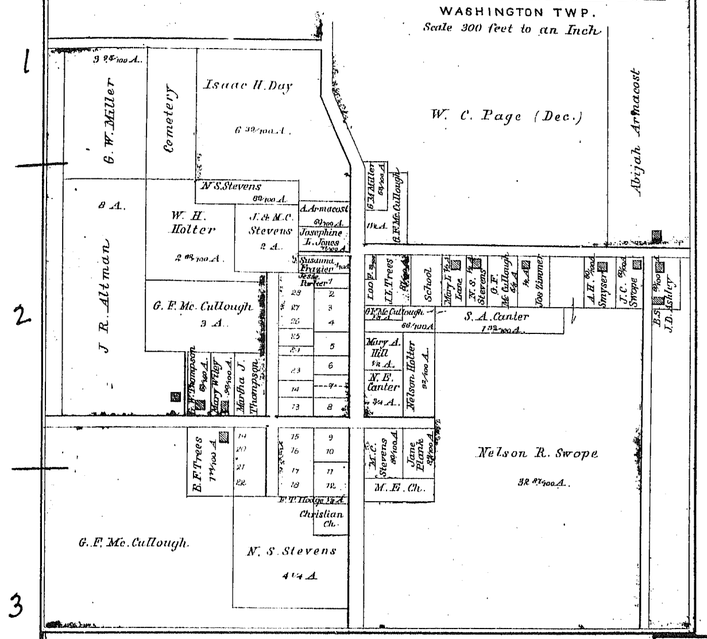

POINT ISABEL BUSINESS REFERENCES.

CHAS. SCHWAB, Township Clerk.
B. F. SWOPE, Principal Mt. Pisgah Schools. P. O., Pt. Isabel.
E. G. PURKHISER, Principal Pt. Isabel Schools.
THURMAN H. TREES, Principal Laurel Schools. P. O., Point Isabel.
J. F. BURNETT, Minister Christian Church.

MARATHON BUSINESS REFERENCES.

NATHAN ANDERSON Ex-County Treasurer and Farmer.
J. R. JOHNSON, County Commissioner
J. V. CHRISTY, State Representative.
A. W. PREDMORE, Justice of the Peace.
M. E. APPLEGATE, Township Clerk and School Teacher.
J. L. FOMORIN, Physician and Surgeon.

MARATHON

JACKSON TWP.

Scale 300 feet to an Inch

CLERMONT COUNTY, OHIO:
1891 ATLAS & HISTORY
Millennium Reprint 1-1-2000
by Aileen H. Whitt, C.G.R.S.

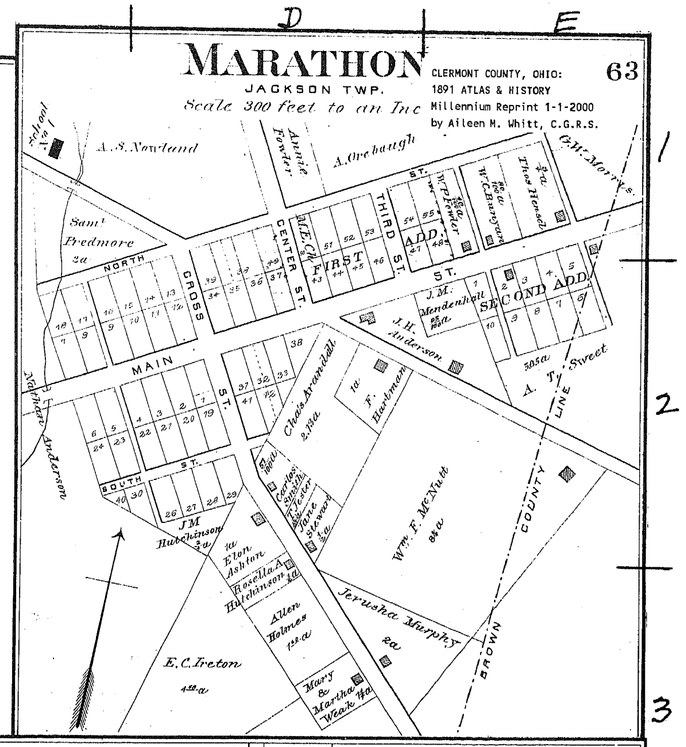

BANTAM

TATE TWP.

Scale 80 Rods to an Inch.

Jesse Brandiff

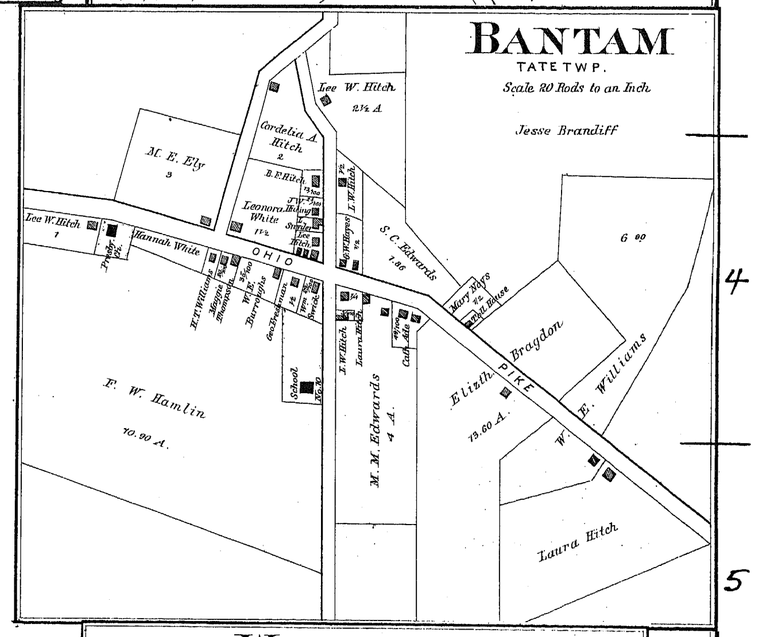

NICHOLSVILLE

MONROE TWP.

Scale 200 feet to an Inch.

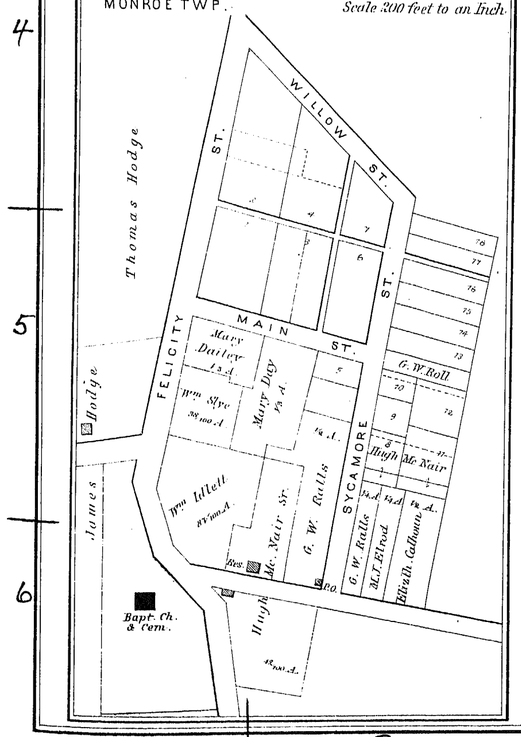

WOODVILLE

WAYNE TWP.

Scale 300 feet to an Inch.

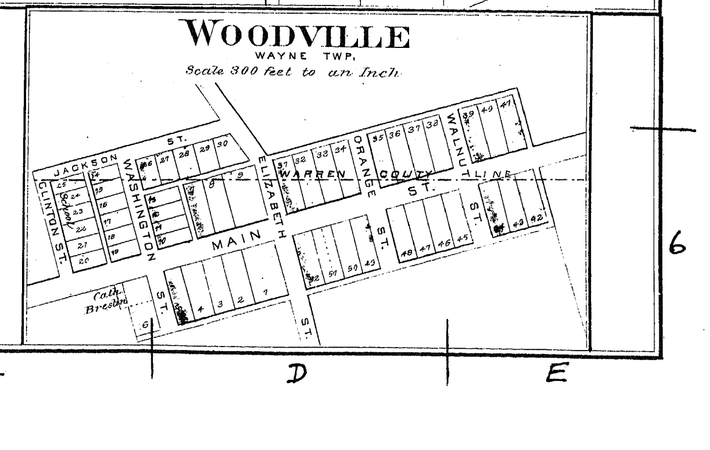

FRANKLIN TOWNSHIP HISTORY

Franklin Township has the most regular shape of all the Clermont County townships, being nearly rectangular. It lies in the far southeastern corner of Clermont County, and is about 8 miles long and 5 miles wide.

The township was established on May 5, 1818 by a petition to the county commissioners. It was formed from the eastern section of Washington Township and a small area of Lewis Township (now in Brown County), and is described as follows:

"*Beginning at the upper corner (upriver) of Clermont County, two miles above the mouth of Bullskin Creek, on the Ohio River, thence with the county line between Clermont and Brown Counties to the original line of Lewis Township; thence westwardly with the line of Tate Township to where the State road crosses Indian Creek, about eight poles south of William Winter's; thence with the line of Washington Township two miles; thence in a direction that will strike the Ohio River twenty poles below the home where Dr. R.W. Hale now resides; thence with the meanders of the Ohio River to the Brown County line.*"

Franklin Township, therefore, is bordered on the east by Brown County, on the south by the Ohio River, on the west by Washington Township, and on the north by Tate Township.

Streams within the township are Bullskin Creek and its branch, Painter's Fork, Big Indian Creek, and Bear Creek. All flow south into the Ohio River, giving most of the township a picturesque, but rough and hilly landscape, except in the river bottoms.

Franklin Township contains Survey No. 1650 for 839 acres surveyed for "His Excellency George Washington," as the entry is recorded.

MOUNT OLIVE

Mount Olive was the name of a store and a post office established in 1848 in the northern part of Franklin Township.

SMITH'S LANDING

Smith's Landing was the name of the post office for the little town of Rural. Established about 1844 by Captain Alexander Smith, the landing on the Ohio River had a store and a warehouse, which were washed away in the flood of 1847. Rebuilt on the second bank of the river, the place continued with a warehouse and a ferry to Kentucky. The mail for the town of Rural was received by packet boat.

FOURIERITE ASSOCIATION

The Fourierite Association was a community on the Ohio River, in Franklin Township, stretching from below Rural to the Brown County line above Utopia. A large frame house contained a room for each family of the community association, and all worked for the common good.

This unusual and interesting mutual association is described more fully on page 343 of Rockey and Bancroft's *History of Clermont County, Ohio*, published in 1880 by Everts.

STRINGTOWN

A community several miles south of Felicity.

THE 1890'S

WHERE THE BUFFALO ROAMED

Great herds of buffalo once roamed our western states. There were **12 million** buffaloes in the United States in the 1860's!

In 1890, when this atlas was being compiled, only about 1,000 remained.

The big buffalo slaughter occurred from 1872 to 1874, when, according to reports, about 3 million buffalo a year were slaughtered.

The lovely huge animal had contributed so much to the development of the country. It was by following the buffalo paths that Indians and white men were able to find passes through the mountains and fords at the streams.

The large rugged buffalo skins were used for warmth in rugs, as shelters, and even as clothing. The meat of the buffalo was eaten and the fats were used for many pioneer purposes.

Now, in 1999, buffalo herds are again increasing in the western states.

CLERMONT COUNTY, OHIO:
1891 ATLAS & HISTORY
Millennium Reprint 1-1-2000
by Aileen M. Whitt, C.G.R.S.

THE 1890'S –

MAIL ORDER BUSINESS

Mail order business was booming in the 1890's. Developed in the 1870's and 1880's, the mail order houses flourished when the railroads offered quick, safe, and inexpensive delivery.

Mail ordering was helped greatly when rural free mail delivery started in 1896. Most of the mail order business was done in rural and small town areas such as Clermont in the 1890's.

As the business grew around the turn of the century, everything from peanuts to automobiles and pre-cut houses was offered by mail.

Montgomery Ward and Sears & Roebuck were the main two mail order businesses.

FRANKLIN

CLERMONT COUNTY, OHIO:
1891 ATLAS & HISTORY
Millennium Reprint 1-1-2000
by Aileen M. Whitt, C.G.R.S.

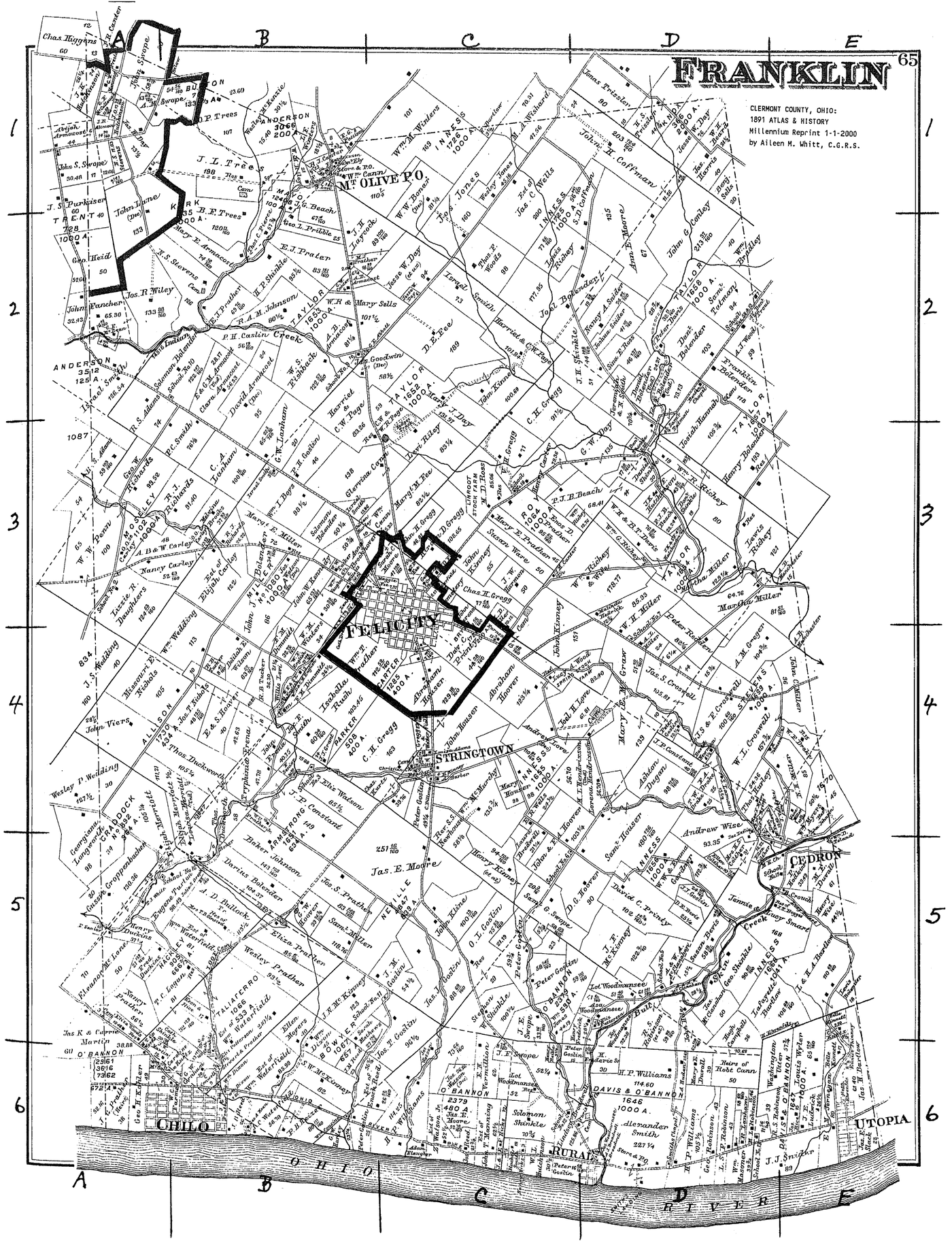

FELICITY

Felicity Village was founded on April 19, 1817 by William Fee and Peter Hastings, with 72 lots platted on 22 ½ acres of land. Situated in Franklin Township on the high tablelands of southeastern Clermont County, the village streets were laid out with the points of the compass, running directly north and south, east and west.

Felicity has also been known as **FEESTOWN**, relating back to William Fee, the founder, and to other members of the original Fee family so prominent in the area.

In earlier days the land area where Felicity stands was heavily forested and said to have been very wet. As the dense forests were cleared and the land tilled, it became well drained.

A detailed history of early Felicity may be found on pages 345 – 354 of Rockey and Bancroft's "*History of Clermont County, Ohio*" published by Everts in 1880, in which the historians referred to Felicity as "*the second village in the county in population and business importance*," at that time. This old history gives further information about Felicity's government, churches, post offices, professional people, businesses, lodges and schools.

UTOPIA

The small town of Utopia in Franklin Township is situated on the Ohio River in the far southeastern corner of Clermont County at the Brown County line. It was laid out August 3, 1847 by Henry Jernegan and consisted of 84 lots of l/4 acre each.

Utopia was founded as a result of the discontinuation of the Fourierite Association. The small towns of Utopia and Rural have very interesting histories with relationship to that association. The Fourierite Association was founded on the land between these two communities, and all the members were expected to work together, each in his own trade or talent, and to share the common wealth thereof. The association was formed in 1844 and by 1846 was beginning to fail. The property was sold and a division was made among the members.

Henry Jernegan received several hundred acres and founded the little town of Utopia on utopian principles with the hopes of attracting good mechanics and citizens.

More details of the exceptionally interesting history of Utopia, Rural, and the Fourierite Association may be found on pages 343 and 344 of the "*History of Clermont County, Ohio*" by Rockey and Bancroft published by Everts in 1880.

CEDRON

Cedron was a small hamlet laid out in Franklin Township by Zachariah M. Lansdown on January 16, 1851. The original plat consisted of 11 lots located on Bullskin Creek, several miles above its mouth at the Ohio River, near the Brown County line.

The area contained a saw mill, churches, and mechanic shops. A post office was located there the same year the little town was platted. Zachariah M. Lansdown was also the first postmaster.

RURAL

The small hamlet of Rural was laid out on November 14, 1845 in Franklin Township on the Ohio River at the mouth of Bullskin Creek by Lindley Broadwell and Abraham Durrell. The survey was made by William S. McLean, with the original plat containing 60 lots of various size.

One of the first ferries in the area was operated as early as 1794 at the site where Rural was later founded. The ferry was operated by a man named Logston, and early settlers often resided there temporarily while arranging permanent land deals.

Like other river towns, Rural, during the heyday of steamboats, contained shops, mills and businesses. Most of the residents of early Rural had river interests and livelihoods.

ELUSIVE PLACE NAMES

Following are just some of the elusive place names seen in historical writings, but not easily found on today's maps. Some of the places are still known locally by these names; others were stations or "stops" on the railroads or interurban car lines that no longer exist and are forgotten. Some were post offices later consolidated with larger village post offices.

CARMEL was just west of Laurel in .Monroe Township. A Methodist Church and Cemetery were located there and Camp Meetings were held. A school also stood there. [1880 History of Clermont County, Ohio, (Everts)]

BIG BEAR WALLOW was at Laurel in Monroe Township. [Page 387 Everts 1880 History of C.C.O.]

MERWIN POST OFFICE was east of Withamsville on the Interurban Traction line in Union Township.

MODEST was located southeast of Goshen.

SUMMERSIDE was the railroad station just east of Mt. Carmel.

GLEN ROSE was a station on the Cincinnati-Georgetown-Portsmouth Railroad at Mt. Carmel.

FUNSTON was a stop on the traction line, northwest of Williamsburg. A post office was established there in 1901.

FEETOWN was an early name for Nicholsville.

O'BANNON was located east of Goshen Village.

HAMLET is located on the Ohio Pike [State Route 125] east of Amelia.

ELENOR was a post office location, east of Mulberry and west of Belfast in Miami Township.

COZZADDALE was an address in Goshen Township, listed in the 1902 Atlas, not shown on available maps.

FAIR OAKS was located in the Mount Holly area in Monroe Township.

SWINGS was a station on the Cincinnati-Georgetown-Portsmouth Railroad west of Bethel in Tate Township.

WALKER'S MILLS was a station on the Cincinnati-Georgetown-Portsmouth Railroad, in Tate Township, east of Bethel, very near the Brown County line.

NINE MILE or **NINEMILE** was a post office in Pierce Township on Nine Mile Creek, not far from the Hamilton County line.

SPANN was a post office in a general store in Pierce Township on Ten Mile Creek, later known as Raver's Store.

MANILA was located south east of Goshen in Goshen Township.

MOORE'S FORK was in Wayne Township, very near the Brown County line.

UNION PLAIN, was an address listed in a 1902 Clermont County Atlas, probably in Stonelick Township, not on available maps.

BAYWOOD was a post office listed in a 1902 Clermont County Atlas, probably in Williamsburg Township; not on available maps.

CRAVER was located in Stonelick Township, northwest of Owensville and northeast of Stonelick.

HIGHLAND PARK was a station on the Cincinnati-Georgetown-Portsmouth Railroad in Batavia Township, west of Batavia Village and south of Olive Branch.

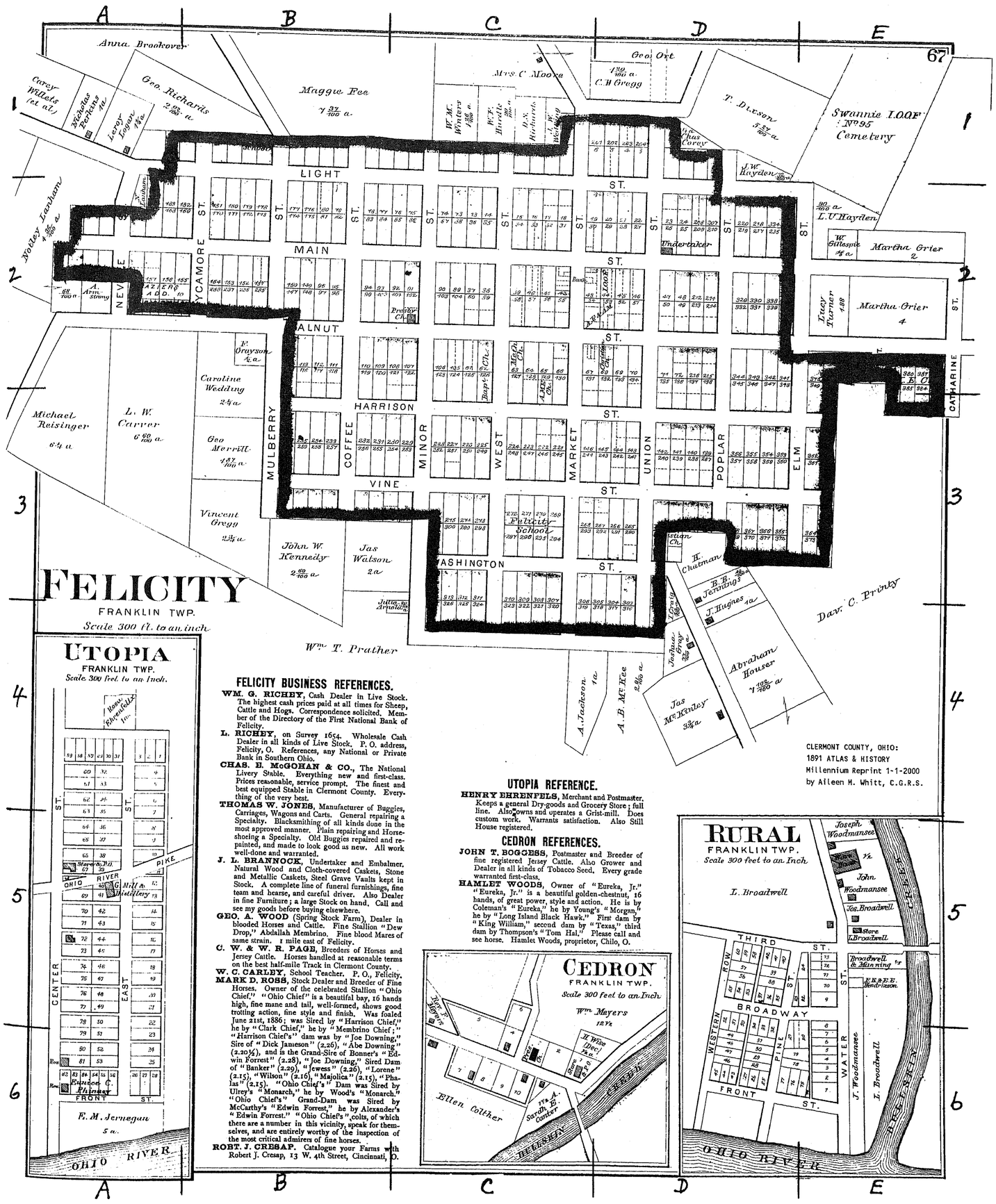

FELICITY BUSINESS REFERENCES.

WM. G. RICHEY, Cash Dealer in Live Stock. The highest cash prices paid at all times for Sheep, Cattle and Hogs. Correspondence solicited. Member of the Directory of the First National Bank of Felicity.

L. RICHEY, on Survey 1654. Wholesale Cash Dealer in all kinds of Live Stock. P. O. address, Felicity, O. References, any National or Private Bank in Southern Ohio.

CHAS. E. McGOHAN & CO., The National Livery Stable. Everything new and first-class. Prices reasonable, service prompt. The finest and best equipped Stable in Clermont County. Everything of the very best.

THOMAS W. JONES, Manufacturer of Buggies, Carriages, Wagons and Carts. General repairing a Specialty. Blacksmithing of all kinds done in the most approved manner. Plain repairing and Horse-shoeing a Specialty. Old Buggies repaired and repainted, and made to look good as new. All work well-done and warranted.

J. L. BRANNOCK, Undertaker and Embalmer. Natural Wood and Cloth-covered Caskets, Stone and Metallic Caskets, Steel Grave Vaults kept in Stock. A complete line of funeral furnishings, fine team and hearse, and careful driver. Also Dealer in fine Furniture; a large Stock on hand. Call and see my goods before buying elsewhere.

GEO. A. WOOD (Spring Stock Farm), Dealer in blooded Horses and Cattle. Fine Stallion "Dew Drop," Abdallah Membrino. Fine blood Mares of same strain. 1 mile east of Felicity.

C. W. & W. R. PAGE, Breeders of Horses and Jersey Cattle. Horses handled at reasonable terms on the best half-mile Track in Clermont County.

W. C. CARLEY, School Teacher. P. O., Felicity.

MARK D. ROSS, Stock Dealer and Breeder of Fine Horses. Owner of the celebrated Stallion "Ohio Chief." "Ohio Chief" is a beautiful bay, 16 hands high, fine mane and tail, well-formed, shows good trotting action, fine style and finish. Was foaled June 21st, 1886; was Sired by "Harrison Chief," he by "Clark Chief," he by "Membrino Chief;" "Harrison Chief's" dam was by "Joe Downing," Sire of "Dick Jameson" (2.26), "Abe Downing" (2.20¼), and is the Grand-Sire of Bonner's "Edwin Forrest" (2.28), "Joe Downing," Sired Dam of "Banker" (2.29), "Jewess" (2.26), "Lorene" (2.15), "Wilson" (2.16), "Majolica" (2.15), "Phalas" (2.15). "Ohio Chief's" Dam was Sired by Ulrey's "Monarch," he by Wood's "Monarch." "Ohio Chief's" Grand-Dam was Sired by McCarthy's "Edwin Forrest," he by Alexander's "Edwin Forrest." "Ohio Chief's" colts, of which there are a number in this vicinity, speak for themselves, and are entirely worthy of the inspection of the most critical admirers of fine horses.

ROBT. J. CRESAP. Catalogue your Farms with Robert J. Cresap, 13 W. 4th Street, Cincinnati, O.

UTOPIA REFERENCE.

HENRY EHRENFELS, Merchant and Postmaster. Keeps a general Dry-goods and Grocery Store; full line. Also owns and operates a Grist-mill. Does custom work. Warrants satisfaction. Also Still House registered.

CEDRON REFERENCES.

JOHN T. BOGGESS, Postmaster and Breeder of fine registered Jersey Cattle. Also Grower and Dealer in all kinds of Tobacco Seed. Every grade warranted first-class.

HAMLET WOODS, Owner of "Eureka, Jr." "Eureka, Jr." is a beautiful golden-chestnut, 16 hands, of great power, style and action. He is by Coleman's "Eureka," he by Young's "Morgan," he by "Long Island Black Hawk." First dam by "King William," second dam by "Texas," third dam by Thompson's "Tom Hal." Please call and see horse. Hamlet Woods, proprietor, Chilo, O.

CLERMONT COUNTY, OHIO:
1891 ATLAS & HISTORY
Millennium Reprint 1-1-2000
by Aileen M. Whitt, C.G.R.S.

WE DO NOT NEED A COURT HOUSE!!!!!

Early Undated Petition.

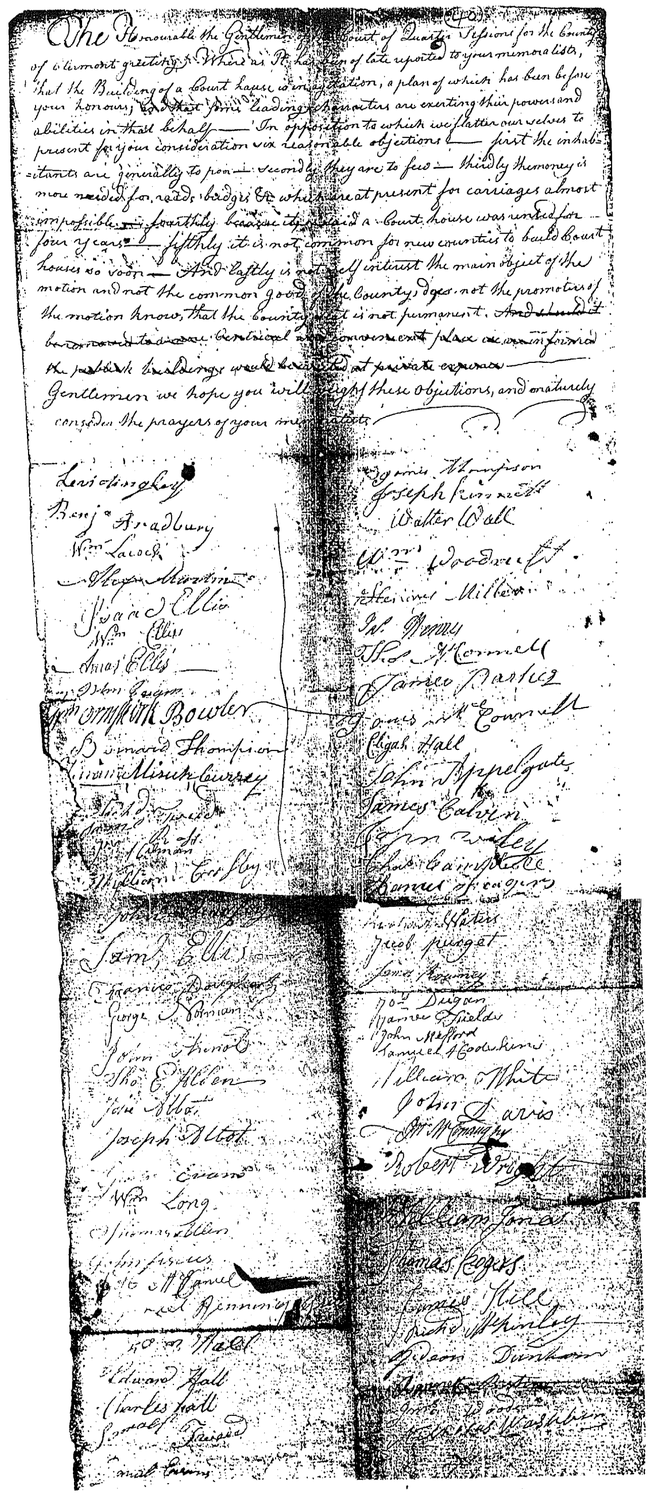

The Honourable the Gentlemen ... Court of Quarter Sessions for the County of Clermont greeting. Whereas it has been of late reported to your memorialists, that the Building of a Court House is in petition, a plan of which has been before your Honours, and some leading characters are exerting their powers and abilities in that behalf — In opposition to which we flatter ourselves to present for your consideration six reasonable objections — first the inhabitants are generally to poor — Secondly they are to few — thirdly the money is more needed for roads, bridges &c which are at present for carriages almost impossible — fourthly because it is not a Court House was intended for — four years — fifthly it is not common for new counties to build Court houses so soon — And Lastly is generally intirely the main object of the motion and not the common good of the County, does not the promoters of the motion know, that the County seat is not permanent. And should it be removed to a more Central and convenient place as is intended the public buildings would be sold at private expence —
Gentlemen we hope you will ... these objections, and ... consider the prayers of your ... Petitioners.

Lewis Stringfellow
Benj[a] Bradbury
Wm Silcock
Stephen Thornton
Isaac Ellis
Wm Ellis
Amos Ellis
Wm Bowler
Bernard Thompson
Wm Mitchell
Jno Allen
Jno Allen
Sam[l] Ellis
Francis Dunham
George Dunham
Jno Hunt
Thos Gibson
Jno Allen
Joseph Elliott
Wm Long
Thomas Allen
Samuel Kennedy
Edward Hall
Charles Hall
Samuel Evans
Benjamin Thompson
Joseph Evans
Walter Wall
Wm Woodrow
Peter Miller
Geo Evans
Wm McConnell
Francis Parker
James McConnell
Elijah Hall
John Applegate
James Calvin
John Wiley
Chas Cunningham
Daniel Rogers
Andrew Waters
Jacob Spurgat
James Kearney
Jno Dungan
Warner Shields
John Stafford
Samuel Cockerill
Wm Evans
John Davis
Wm Montgomery
Robert Wright
William Jones
Thomas Rogers
James Hall
Richard Wrinkley
Gideon Dunham
Wm Dunham
Wm Washburn

CLERMONT COUNTY, OHIO:
1891 ATLAS & HISTORY
Millennium Reprint 1-1-2000
by Aileen M. Whitt, C.G.R.S.

LIST OF PATRONS FOR THE ATLAS OF CLERMONT COUNTY, OHIO.

BATAVIA TOWNSHIP.

NAME.	POST OFFICE.	OCCUPATION.	NATIVITY.	Year Settled in Co.
Ashburn, Allen W.	Batavia	Physician	Clermont Co., O.	
Bishop, W. C.	"	Attorney	Brown Co., O.	1888
Barr, J. L. H.	"	Insurance Agent	Clermont Co., O.	
Baum, W. H.	"	Sewing Machine Dealer	" "	
Breeding, T. P.	"	Attorney	" "	
Baum, Geo. F.	"	Livery	" "	
Bolt, Chas.	"	Physician	" "	
Blanchard, C. H.	"	Phœnix Mill		
Boothly, N. D.	Bantam	Farmer	Brown Co., O.	1887
Bordwell, C.	Batavia	Stock Farmer	Warren Co., Pa.	1884
Brown & Kain,	"	Restaurant and Confectionery	Clermont Co., O.	
Crane, Ed. Q.	Mt. Holly	Attorney and Teacher	" "	1862
Dimmitt, A. M.	Batavia	Dep. Auditor		
Doan, W. B.	Amelia	Physician and Surgeon	Hamilton Co., O.	1841
Dennison, W. W.	Batavia	Attorney	Clermont Co., O.	
Dowdney, E. T.	"		" "	
Ely, Ed. G.	"	Teacher	Andrew Co., Mo.	1884
First National Bank	"	Banking		
Fagin, B. K.	Amelia	Farmer	Clermont Co., O.	1856
Griffis, C. S.	Batavia	Carriage and Livery	New York.	1851
Gregg & Hulick	"	Clermont Courier		
Goodwin, Geo. W.	"	Recorder	Clermont Co., O.	
Hulick, Geo. W.	"	Attorney	" "	
Hicks, Louis	"	"	" "	
Holter, M. J. W.	Olive Branch	U. S. Gauger and Farmer	" "	
Hulick, W. O.	Batavia	Dental Surgeon	" "	
Johnson, Albert S.	Bantam	Stock Dealer and Farmer	" "	1865
Kline, Mrs. A. & W.	Batavia	Grocers	Greene Co. O.	
Keen, Geo. A.	"	Sheriff	Kenton Co., Ky.	1879
Lockwood & Cramer	"	Pub. Clermont Sun		
Lytle, J. N.	Mt Holly	Farmer	Clermont Co., O.	1827
Martin, Geo. R.	Bantam	Farmer	Philadelphia, Pa.	1886
Nash, Chas. W.	Amelia	Fruit Grower and Farmer	Clermont Co., O.	
Nichols & Nichols	Batavia	Attorneys	" "	
Nichols John	Cincinnati	Attorney	" "	
Ockerman, J. E.	Batavia	Supt. of Schools	Highland Co., O.	1890
Parrott, John S.	"	Attorney	Knox Co., O.	1869
Prather, Wm. W.	"	Attorney	Clermont Co., O.	
Penn, E. G.	Amelia	Pension Attorney	" "	
Roudebush, W. F.	Batavia	Attorney	" "	
Robinson, J. E.	Amelia	"	" "	
Robinson, Jas.	Batavia	Pub. Advance	" "	
Roudebush, F. W.	"	Treasurer	" "	
Swing, P. F.	"	Judge	" "	
Swing, G. L & J. B.	"	Attorneys	" "	
Smith, L. Henry	Amelia	J. P. and Farmer		
Stirling, W. B. C.	Batavia	Agricultural Implements	St. John, N. B.	1838
Smith, C. R.	Mt. Holly	Trustee and Farmer	Clermont Co., O.	
Shultz, John	Batavia	Farmer	Germany	1876
Slade, Geo. W.	Bantam	"	Clermont Co., O.	
Tatman, J. C. F & Bro.	Batavia	Leaf Tobacco Dealers	"	
Titus, Joseph	"	Insurance	Duchess Co., N. Y.	
Townsley, W. A.	"	Attorney	Claiborne Co., Tenn.	1832
Thomas, Jas.	Amelia	Farmer	Harrison Co., Ky.	1874
Thurber, F. K.	Hamlet	Attorney	Clermont Co., O.	
Walker, W. Rufus	Batavia	Clermont House	Brown Co., O.	1881
Weaver, Jas. W.	"	Land Appraiser and Farmer	Clermont Co., O.	
Walker, Wm. R.	"	Attorney and Insurance	Brown Co., O.	
Wilson, A.	"	Contractor and Builder	Greenbrier Co., W. Va.	1851
Wolf, Jacob	Mt. Holly	Farmer	Germany.	1853

CITY OF CINCINNATI.

Cresap, Robt. J.	13 W. 4th St., Cin.	Real Estate and Exchange		
Este & Schmidt.	34 " "	Real Estate		
Gatch, Lewis N.	Terrace Park, Cin.	Attorney-at-law	Clermont Co., O.	
Gould, W. H.	Cincinnati.	Secretary, Marmet Co.	New York.	1864
Hanna Henry,	110 E. 4th St., Cin.			
Hunt, Samuel	Cincinnati.	Manager O. & N. W. R. R.		
Mason, Thomas	90 Broadway, Cin.	Newspaper Publisher.	Norwich, Conn.	1890
Meyers, Gibbs & Co.	122 Walnut St., Cin.	Real Estate.		
Steele, Chas. M. & Son	W. 5th St., Cin.	Real Estate.	Pennsylvania.	1841
Woltz & Co.	271 Main St., Cin.	Real Estate,		
Wolf, Gus. A.	Mt. Washingt'n	Merchant Tailor.	America	1858

FRANKLIN TOWNSHIP.

Brown, A. R.	Chilo.	Coal Dealer.	Clermont Co., O.	1842
Brannock, J. L.	Felicity.	Furniture.	Harrison Co., Ky.	1847
Boggess, John T.	Cedron.	Stock Dealer and P. M.	Paris, Ky.	1840
Cubberly, Robt.	Utopia.	Farmer.	Hamilton Co., O.	1844
Carley, W. C.	Felicity.	Teacher.	Clermont Co., O.	1869
Dixon, E. W.	Chilo.		Brown Co., O.	1861
Ehrenfels, Henry	Utopia.	Merchant.	Germany.	1856
Goslin, O. L.	Rural.	Trustee and Farmer.	Clermont Co., O.	1847
Hurdle, B. F.	Felicity.	Landlord.	" "	1858
Hannah, Josiah	"	Farmer.	Brown Co., O.	1872
Jones, T. W.	"	Carriage Maker and B. S.	Pennsylvania,	1878
Kennedy, S. F.	"	Druggist.	Clermont Co., O.	1845
Leslie, W. H.	"	Trustee and Blacksmith.	" "	1851
Logan, Tom. C.	Chilo.	Farmer.	" "	1846
McKinney, J. S.	Amelia	Teacher.	" "	1854
Mead, C. L.	Chilo.	Merchant.	England.	1871
Meyer, John,	"	"	Bracken Co., Ky.	1881
McGohan, C. E. & Co.	Felicity.	Liverymen.	Clermont Co., O.	1860
Meyers, Wm.	Cedron.	Tobacco Dealer and Farmer.	Brown Co., O.	1863

FRANKLIN TOWNSHIP.—Continued.

NAME.	POST OFFICE.	OCCUPATION.	NATIVITY.	Year Settled in Co.
Miller, L.	Felicity.	Farmer.	Clermont Co., O.	1829
Olmstead, Mrs. T. B.	Chilo.	"	" "	1848
Purkiser, Grant	Felicity.	Pub. Felicity Times.		
Prather, E. G.	Chilo.	Merchant and P. M.	Clermont Co., O.	1855
Page, C. W. & W. R.	Felicity.	Farmers and Stock Raisers.	Ohio	1801 1809
Phinney, Theodore	Utopia.	Farmer and Broom Maker.	Cuyahoga Co., O.	1859
Richey, W. G.	Felicity.	Stock Dealer.	Clermont Co., O	1855
Rice, Frank J.	Utopia.	Shoemaker and Farmer.	Germany.	1866
Rice, Charley F.	"	Farmer.	Clermont Co., O.	1871
Ross, M. D.	Felicity.	Farmer and Horse Breeder	Brown Co., O.	1871
Richey, L.	"	Farmer and Stock Dealer.	Clermont Co., O.	1829
Trees, J. L.	Pt. Isabel.	" "	" "	1844
Waterfield, G. E.	Felicity.	Merchant.	" "	
Woodmansee, C. H.	Rural	Teacher.	" "	1865
Woodmansee, Rena	"		" "	1872
Williams, Penn	Felicity.	Tobacco Dealer.	Brown Co., O.	1863
Wood, Geo. A.	"	Spring Stock Farm.	Clermont Co., O.	1850
Woods, Hamlet	Chilo.	Farmer.	" "	1852

GOSHEN TOWNSHIP.

Bird, J. C.	Goshen.	Hardware Dealer.	Hunterdon Co., N J.	1855
Bray, W. C.	"	Twp. Trustee and Farmer.	England.	1844
Cook, John E.	Modest.	Bridge Builder & Contractor	Clermont Co., O.	1844
Cook, James	Goshen.	Veterinary Surg. and Farmer	" "	1840
Dull, B. F.	"	Farmer.	Mercer Co., O.	1865
Doughman, T. J.	"	Post Master.	Warren Co., O.	1849
Elliott, M. W.	"	Twp. Trustee and Farmer.	Clermont Co., O.	1842
Ferris, John	Pleasant Plains	Farmer	Hamilton Co., O.	1852
Gordon, Wm. L.	Goshen.	J. P. and Farmer.	Clermont Co., O.	1837
Gibbs, Henry, Sr.	"	Farmer.	England.	1854
Gibbs Joseph	"	"	"	1853
Haywood, A.	"	Ex-Commissioner & Farmer.	Clermont Co., O.	1842
Irwin, David R.	"	Farmer.	" "	1844
Irwin, R. B.	"	"	" "	1837
Kemp, T. D.	"	Teacher.	" "	1862
Kirbert, H. W.	"	Farmer.	Germany.	1866
Karns, W. M.	"	Teacher.	Clermont Co., O.	1859
Leever, A. C.	"	Farmer.	" "	1843
McClelland. W. H.	"	Hotel Proprietor.	Hamilton Ca., O.	
Myers, M.	"	Farmer,	Clermont Co., O.	1835
Morris, A.	"	Physician and Surgeon.	Warren Co., O.	1837
Morris, O.	"	Farmer.	" "	1834
Myers, S. B.	"	"	Clermont Co., O.	1848
O'Connor, Joseph	"	Blacksmith and Wagon Mk'r	Hamilton Co., O.	1861
Pray, Jas. L.	O'Bannon.	Farmer.	" " O.	1843
Pidgeon John T.	Goshen.	"	England.	1876
Page, Benjamin.	"	J. P. and Farmer.	Highland, Co., O.	1884
Rost, N. O.	Loveland.	Farmer and Horse Dealer.	Warren Co., O.	1880
Renner, G. S.	Goshen.	Farmer.	Clermont Co., O.	1822
Sorrel, J. D.	Loveland.	"	Bath Co., Ky.	1881
Snider, A.	Goshen,	"	Clermont Co., O.	1830
Turnipseed, S. L.	"	Teacher.	Ohio.	
Wiggins, S. T.	"	Farmer and Miller.	Clermont Co., O.	1857

JACKSON TOWNSHIP.

Anderson, N.	Marathon.	Ex. Co. Treas. and Farmer.	Ohio.	
Applegate, M. E.	"	Twp. Clerk and Teacher.	Indiana.	1866
Christy, J. V.	"	State Representative.	Chester Co., Pa.	1844
Cover, John B.	Monterey.	Farmer.	Clermont Co., O.	
Fomorin, J. L.	Marathon.	Physician and Surgeon.	" "	
Goff, G. W.	Williamsburg.	Carpenter and Builder.	" "	1853
Griswold, Bros.	Lerado.	Merchants.	" "	
Hutchinson, E. J.	Marathon.	Farmer.	Clermont Co., O.	1838
Higgins, Jos.	Lerado.	Twp. Trustee and Merchant.	" "	
Johnson, J. R.	Marathon.	County Commissioner.	" "	1848
Predmore, A. W.	"	Justice of the Peace.	" "	
Rowan, John	Blowville.	Notary Public and Farmer.	Hamilton, Co., O.	1853
Wilson, Anson.	Monterey.	Brick Manufacturer	Ohio.	

MIAMI TOWNSHIP.

Applegate, W. B.	Branch Hill.	Merchant and J. P.	Clermont Co., O.	
Anshutz, H. F.	Loveland.	Dentist.	Montgomery Co., O.	1857
Atwood, S. P.	Milford.	Lumber Dealer.	Rutland Co., Vt.	1869
Brown, H. P.	Mulberry.	Farmer and Land Appraiser.	Clermont Co., O.	1825
Belt, R. C.	Milford.	Physician	" "	1849
Broadus, Henry	"	Farmer	Caroline Co., Va.	1865
Brookfield, E. V.	Branch Hill.	Insurance.	New Brunsw'k, N.J.	1880
Brock, W. W.	Loveland.	Contractor and Builder.	Caledonia Co., Vt.	1852
Brock, A. B.	"	Building Material.	" "	1870
Boyle, Stephen S.	"	Stock Raiser and Farmer	New York City.	1886
Cline, J. B.	Perintown,	Physician	Loraine, France.	1831
Cross, D. N.	Loveland.	Superintendent of Schools.	Licking Co., O.	1886
Davis, John A,	Branch Hill	Miller "Eagle Mills."	Warren Co., O.	1876
Dugan, Matthew	Loveland.	Stock Farm.	Ireland.	1862
Elstun Isaac	Mulberry.	Attorney-at-Law.	Clermont Co., O.	
Edwards, H. M.	Milford.	Fairview Farm	Hamilton Co., O.	1881
Eveland, G. H.	Miamiville.	Merchant and P. M.	Clermont Co., O.	
Fredericks, D. D.	Milford.	Dairy Farm and Washing Machine.	Frederick Co., Md.	1889
Gatch, John D.	"	Farmer	Clermont Co., O.	1831
Gallagher, John D.	Branch Hill.	Attor'y, 180 Walnut st., Cin.	Jefferson Co., O.	1883
Grear, George J.	Loveland.	Auctioneer & Sample Room	Hamilton Co., O.	1879
Hill, George H.	Milford.	Civil Engineer.	Clermont Co., O.	
Harding, Ed. C.	"	Insurance.	Hamilton Co., O.	1883

CLERMONT COUNTY, OHIO:
1891 ATLAS & HISTORY
Millennium Reprint 1-1-2000
by Aileen M. Whitt, C.G.R.S.

MIAMI TOWNSHIP.—CONTINUED.

NAME.	POST OFFICE.	OCCUPATION.	NATIVITY.	Year Settled in Co.
Hodges, F. M.	Milford.	Pianos and Organs.	Clermont Co., O.	
Haywood, N. H.	Guinea City.	Township Clerk & Merchant.	" "	
Heath, Thos. T.	Loveland.	Attorney-at-Law.		
Hutchinson, J. E.	"	Farmer	Clermont Co., O.	
Hommeyer, J. C.	Milford.	Harness Maker.	Berlin, Prusia.	1867
Iuen, J. B.	"	Merchant	Alsace, France.	1838
Jones, J. A.	"	Township Trustee.	Randolph Co., Ill.	1876
Johnston, Miles	Branch Hill	Attorney, 271 Main st., Cin.	Hamilton Co., O.	1842
Lefebre, W. C.	Milford.	Cigar Manufacturer.	Hanover, Ger.	1864
Lockwood, D. H.	Loveland.	Farmer and Insurance.	Du chess Co. N. Y.	1856
Mason, Thomas	90 Broadway, Cinn.	Newspaper Pub.,	Norwich, Ct.,	1890
Maher, Dennis	Perintown.	County Commissioner	Ireland.	1855
Milford Nat. Bank	Milford.	Banking	Clermont Co., O.	
Murphy, Daniel W.	"	Attorney-at-Law.	" "	
McLaughlin, G. M.	Elenor.	Teacher	" "	
McCammon, W. P.	Miamiville.	Fairview Stock Farm	San Francisco, Cal.	1879
Nichols, C. B.	Loveland	Attorney.	Clermont Co., O.	
Oxley, F. M.	Elenor.	Farmer	" "	
Oskamp, J. A.	Miamiville.	Stock Farm.	Hamilton Co., O.	1856
Pool, G. W.	Milford.	Real Estate Dealer.	Fairfax Co., Va.	1861
Pattison, John M.	"	Attorney.	Clermont Co., O.	
Pollock, Frank P.	Branch Hill.	Contractor and Builder.	Hamilton Co., O.	1884
Ramsey, George	Loveland.	Real Estate Broker.		
Ringer, John	"	Real Estate Dealer.	Hamilton Co., O.	1825
Scott Bros.	Milford.	Millers.	" "	1878
Shafer, S. P.	"	Fruit Farm and Merchant.	Clark Co., O.	1884
Summers, C. D.	Miamiville.	Farmer	Hamilton Co., O.	1878
Shuesler, John J.	Loveland.	Druggist.	Clermont Co., O.	
Thayer, Edwin B.	Miamiville.	Secy. and Treas. Cin. Ice Manuf. Co.	Vermont.	1865
Vortkamp, H. F.	Milford.	Druggist.	Preble Co., O.	1858
West, S. A.	"	Attorney-at-Law.	Clermont Co., O.	
Ware, Smith	Miamiville.	Station Agent.	Erie, Pa.	1855
Weyand, Peter	Branch Hill & Loveland.	Farming	Hamilton Co., O.	1889
Weyand, Charles	Loveland.	Wyandotte Stock Farm.	"	1889

MONROE TOWNSHIP.

Armacost, D. W.	Pt. Pleasant.	Farmer	Clermont Co., O.	1831
Boeger, Edwin	Lindale	"	New York City	1881
Brown, Geo. M.	Laurel.	"	Pennsylvania.	1887
Carnes, A. L.	New Richmond.	Teacher	Clermont Co., O.	1856
Carnes, J. W. B.	" "	"	" "	1866
Corbin, John	Laurel.	Farmer	" "	1812
Cann, O. W.	Nicholsville.	Teacher	" "	1870
Custer, Burton	New Richmond	Farmer	" "	1848
Carnes, Emma M.	" "	Teacher	" "	1868
Ernst, Joe.	Hulington	"	" "	1872
Fridman, Geo. H.	Clermontville.	Merchant and P. M.	" "	1843
Fisher, F. M.	Laurel.	Music Dealer.	" "	1835
Galbreath, S. N.	Pt. Pleasant.	Merchant and J. P.	" "	1852
Gardner, B. E.	Nicholsville.	Farmer	" "	1851
Hirsch, M. C.	Pt. Pleasant.	Blacksmith.	" "	1854
Hare, Thos. W.	Lindale.	Farmer	" "	1837
Huling, A. W.	Hulington.	Station Agent and P. M.	" "	1829
Jones, Charles	New Richmond	Farmer	" "	1870
Kerner, William	Clermontville	"	Germany	1857
Koettel, Martin	New Richmond	"	"	1857
Kunz, Joseph	" "	Farmer and Tobacco Dealer.	"	1853
Knox, R. E.	Clermontville.	Farmer	Hamilton Co., O.	1886
Light, Samuel	Nicholsville.	"	Clermont Co., O.	1842
McNair, Wm.	"	"	Scotland.	1854
McNair, Archibald J.	Batavia.	Attorney.	Clermont Co., O.	1868
McNeill, Harbison	Laurel.	Farmer	" "	1820
McNair, Hugh, Sr.,	Nicholsville.	Blacksmith.	Scotland.	1842
Miller, J. W.	Pt. Pleasant.	Farmer	Clermont Co., O.	1853
Pattison, W. G.	Moscow.	"	Bracken Co., Ky.	1877
Price, A. K.	Laurel.	"	Hamilton Co., O.	1832
Purkhiser, J. W.	"	"	Clermont Co., O.	1851
Purkhiser, H. O.	Hulington.	"	" "	1862
Porter, Wm. Jr.	"	"	" "	1872
Steelman, Theo.	Nicholsville.	"	" "	1838
Simmons L. H.	Clermontville.	Trustee and Farmer	" "	1856
Schneider, Joseph.	Nicholsville.	Merchant and Farmer	Germany.	1876
Weidner, Stephan	Mt. Holly.	Stock Dealer and Farmer	"	1890

OHIO TOWNSHIP.

Burroughs & Turnuble.	New Richmond	Carriage Manufacturers.		
Bettle, F. E.	" "	Farmer	Clermont Co. O.	1836
Brumagem, J. K.	Mt. Pisgah	Carpenter.	" "	1826
Bolenbaugh, Geo. B.	New Richmond	Superintendent of Schools.	Fairfield Co., O.	1890
Castlen, Geo. W.	" "	Grocery.	Oldham Co., Ky.	1831
Clasgen, J. M.	" "	Merchant	Germany.	1875
Cary, Alonzo	" "	Livery	Clermont Co., O.	1846
Cary, F. N.	" "	Hotel Proprietor	Hamilton Co., O	1842
Davis Frank	" "	Judge.	Clermont Co., O.	
Davis, Austin W.	Hamlet.	Printer.	Pennsylvania.	1885
Dawson, L. M.	New Richmond	Mayor and Attorney.	Brown Co., O.	1862
Dawson, C. W,	" "	Insurance Agent.	" "	1862
Donham, P. J.	" "	Farmer	Clermont Co., O.	1822
Donham, David	Lindale.	Township Trustee & Surveyor	" "	1836
Donaldson, H. C. & W. H.	New Richmond	Farmers	" "	1852 1852
Donaldson, Parker	" "	Farmer	" "	1860
Donham, R. W.	" "	Fruit Grower and Farmer	" "	1840
Elstun, O. R.	" "	Farmer	" "	1835
Evanshine, Ludwick	Mt. Pisgah	Census Taker and Saw-mill	" "	1843
Fridman, W. M.	New Richmond	Lawyer	" "	
Gray, H. B.	" "	Furniture Factory.	" "	1859
Gillaspie, J. B.	Mt. Pisgah	Wagon Maker. B. S. & J. P.	" "	1834
Hausseman, G. F.	New Richmond	Butcher and Infirmary Direc.	" "	1855

OHIO TOWNSHIP.—CONTINUED.

NAME.	POST OFFICE.	OCCUPATION.	NATIVITY.	Year Settled in Co.
Hawkins, Wm.	New Richmond	Farmer	Hamilton Co., O.	1832
Hawkins, Rezin	" "	Twp. Trustee and Farmer	Clermont Co., O.	1848
Hawkins, Richard	" "	Fruit Grower and Farmer.	" "	1844
Hancock, D.	Mt. Pisgah	Merchant.	Worcester Co., Md.	1839
Iler, J. W.	New Richmond	Coal Merchant.	Clermont Co., O.	1850
Koettel, John	" "	Farmer	Germany.	1853
Moss, J. W.	" "	Druggist	Clermont Co., O.	1850
Myers, C. C.	" "	Farmer	Brown Co., O.	1860
O'Neal, Geo.	" "	Insurance Agent.	Kentucky.	1883
Pigman, A. S.	" "	Stoves and Tinware.	Clermont Co., O.	1827
Robinson, A.	" "	Tobacco Merchant.	" "	1840
Reed, W.	" "	Farmer	Meigs Co., O.	1865
Robb, Mary L,	" "	Teacher	Clermont Co., O.	1850
Robb, Eva A.	" "	"	" "	1853
Seitz, C. G.	" "	Merchant,	Germany.	1847
Temple, Geo. W.	Batavia.	County Auditor.	Clermont Co., O.	
Townsley, Day & Townsley.	New Richmond	Publishers	" "	
The Fridman Roberts Co.	" "	Saw and Planing Mills.		
Valentine, Anton	Lindale.	Veterinary Surgeon.	Clermont Co., O.	1864
Vogelman, J.	Mt. Pisgah	Farmer	Germany.	1861
White, T. P.	New Richmond	Undertaker.	Clermont Co., O.	1837
Wyatt, G. W.	" "	Tobacco Merchant.	" "	1860
Williams, C. J.		Gardener and Farmer.	Mason Co., Ky.	1865
White, David	Mt. Pisgah	Farmer	Clermont Co., O.	1808
Zumvorde, J. D. F.	New Richmond	Merchant.	Germany.	1874

PIERCE TOWNSHIP.

Archer, Jas. S.	Locust Corner.	Farmer and Land Appraiser	Clermont Co., O.	1849
Behymer, Freeman.	" "	Farmer.	" "	1826
Bennett, Theodore	Amelia.	Farmer and Trustee	" "	1856
Butler, A. D.	Hamlet.	Farmer.	" "	1824
Bennett, E. L.	Amelia.	"	" "	1843
Daughters, W. P.	"	"	" "	1855
Eppert, E. B.	"	"	" "	1836
Eppert, W. B.	"	"	" "	1841
Green, C. H.	New Palestine.	Trustee and Farmer	" "	1853
Gaskins, J. C.	Amelia.	Physician.	" "	1858
Gregg, Belle.	Hamlet.		Hamilton, Co., O.	1883
Holderfield, Wm.	Nine Mile,	Farmer, Merchant and P. M.	Clermont Co., O.	1858
Holderfield, F. A.	Locust Corner.	Farmer.	" "	1850
Hessey, John	Nine Mile.	"	Hamilton Co., O.	1867
Hancock, Elisha J.	Amelia.	"	Maryland.	1836
Hall, Wm. H.	"	"	Grant Co., Ky.	1865
Hausserman, Luis	New Richmond	"	Germany.	1859
Herron, E. L.	New Palestine.	Merchant,	Clermont Co., O.	1866
Ilhardt, Charley	" "	Farmer.	Hamilton, Co., O.	1869
John, Chas. A.	Nine Mile.	Twp. Clerk and Farmer	Clermont Co., O.	1852
Kavanaugh, Garrett	New Richmond	Brickmaker.	Ireland.	1848
Kirgan, A. M.	Hamlet.	Post Master.	Hamilton Co., O.	1849
Lush, John	Locust Corner,	Farmer.	Germany.	1853
Leede, M. A.	Amelia.	Attorney.	Clermont Co., O.	1833
Lindsey, F. M.	New Richmond	Farmer and County Com.	" "	1843
Lindsey, B. F.	Mt. Pisgah	Farmer.	" "	1834
Leaming, Geo. S.	New Richmond	"	Clinton Co., O.	1886
Meier, C.	Withamsville.		Prussia.	1885
Moore, C.	Amelia.	Hotel Prop. and Butcher.	Adams Co., O.	1852
Monjar, G.	Locust Corner.	Farmer.	Hamilton Co., O.	1853
Nagel, Joseph	New Palestine.	"	Bavaria, Ger.	1860
Parvin, J. E.	Nine Mile.	Contractor and Farmer	Clermont Co., O.	1850
Rilea, Sarah	New Palestine.	Farmer.	Hamilton Co., O.	1885
Robbins, T. H.	Hamlet	"	Clermont Co., O.	1853
Ward, James H.	Locust Corner.	"	" "	1856
Ward, M. L.	Nine Mile.	"	" "	1850
Winspear, Wheel'k.	Amelia.	"	New York.	1868
Winspear, John	Mt. Pisgah	"	"	1868

STONELICK TOWNSHIP.

Boeres Bros.	Belfast.	Stock Farmers.	Hamilton Co., O.	1890
Craver, J. P.	Craver.	Merchant and P. M.	Prussia.	1811
Covalt, Louise.	Monterey,	Farmer.	Clermont Co., O.	1861
Crossley, J. P,		Twp. Trustee and Farmer.	" "	1848
Domford, Elias	Belfast	Lumber Dealer.	" "	1857
Geberin, G. H.	Owensville.	Hotel Prop. and Merchant.	Germany.	1885
Glancy, Warren	Belfast.	Farmer.	Clermont Co., O.	1834
Hong, S.	Craver.	"	Baden, Ger.	1857
March, A. T.	Owensville	Teacher.	Clermont Co., O.	1863
Marsh, J. L.	"	"	" "	1858
Patchell, E. C.	Stonelick.	Stock Dealer and Farmer	" "	1839
Rapp, John.	Craver.	Farmer	France.	1832
Schobert, Fred.	East Liberty.	"	Bavaria, Ger	1854
Ulrey, C. A.	Owensville.	Trader	Clermont Co., O.	1852
Williams, Albert	Newtonville.	Teacher.	" "	1847
Wissel, C. J.	Stonelick.	"	" "	1858
Wilson, Thos.	Belfast.	Stock Dealer and Farmer.	" "	1836

TATE TOWNSHIP.

Allen, Ham	Bethel.	Hotel Proprietor.	Pennsylvania	1852
Burke, Orville	"	Attorney	Clermont Co., O.	1829
Bannister, W. H.	"	County Clerk	" "	1854
Brown, Aaron A.	"	Shoe Manufacturer.	Nova Scotia.	1886
Burke, J. H.	"	Farmer.	Clermont Co., O.	1863
Bratton, C. E.	"	Teacher.	Brown Co., O.	1881
Clare, Jos.	"	Merchant.	England.	1851
Crane, Geo. G.	"	Farmer.	Clermont Co., O.	1839
Dougherty, Leander	"	"	Brown Co., O.	1876
Fisher, Wm. O	Wigginsville,	Miller	Clermont Co., O.	1852
Fewell, B. C.	Bethel.	Harness Maker	Fayette Co., O.	1851
Fitzpatrick, D. L.	"	Teacher.	Clermont Co., O.	1866

CLERMONT COUNTY, OHIO:
1891 ATLAS & HISTORY
Millennium Reprint 1-1-2000
by Aileen M. Whitt, C.G.R.S.

TATE TOWNSHIP.—CONTINUED.

NAME.	POST OFFICE.	OCCUPATION.	NATIVITY.	Year Settled in Co.
Hutson, Elmer E	Bethel	Pianos and Organs	Clermont Co., O.	1864
Huggins, J. T.	"	Dentist	Highland Co., O.	1869
Halse, T. L.	"	Assessor and Farmer	Clermont Co., O.	1852
Jernegan, David	"	Farmer	" "	1836
Justice, W. P.	Bantam	"	" "	1842
Larsh, J. A	Bethel	Book-keeper	Ohio	1887
Lockwood, W. A.	"	Farmer	Hamilton Co., O.	1846
McNair, U. G.	"	Teacher	Clermont Co., O.	1866
Mace, J. H	"	Farmer	Philadelphia, Pa.	1842
Reed, C. E.	"	"	Clermont Co., Pa.	1855
Swing, C. J.	"	County School Examiner	" "	1857
Salt, J. C.	Salt Air	Farmer	" "	1858
Stultz, Levi	Wigginsville	Carpenter and Farmer	" "	1822
Thompson, W. E.	Bethel	Physician	" "	1835
Tatman, John	Salt Air	Farmer	" "	1830
Tatman, Effa	"	Teacher	" "	1869
Winder, G. W.	Wigginsville	Farmer and J. P.	" "	1831

UNION TOWNSHIP.

Ayer John	Withamsville	Farmer	Hamilton Co., O.	1874
Arthur, Elias	Summerside	Blacksmith	Clermont Co., O.	1827
Barrow, A. D.	Perintown	Farmer	Hamilton Co., O.	1875
Bragdon, B. F.	Withamsville	"	Clermont Co., O.	1839
Baumann, David	Milford	"	Hamilton Co., O	1858
Cronin, John P.	Tobasco	Teacher	Clermont Co., O.	. . .
Davis, C. B.	Cluff	Teacher	Clermont Co., O.	1865
Gest, E. G.	Withamsville	Land Appraiser and Farmer	" "	1839
Gutekunst, H. J	Mt. Carmel	Twp. Assessor and Shoemak'r	Switzerland	1866
Hatfield, John C.	Withamsville	Township Clerk	Clermont Co., O.	1846
Hunt, J. W.	Olive Branch	Farmer and Census Taker	" "	1837
Hey, Michael	Baldwin	Farmer	" "	1854
Jones, S. M.	Glen Este	Farmer and Broom-maker	" "	1850
Ludlow, Lewis	"	Farmer	" "	1827
Lane, Edward T.	Summerside	Minister	" "	1855
Laning, N. H.	"	Farmer	Jefferson Co., O.	1882
Mariott, Benjamin	Mt. Carmel	"	Hamilton Co., O.	1865
Mehl, E.	Amelia	"	"	1858
Paul, Joseph M.	Glen Este	School Teacher and Mechanic	Clermont Co., O.	1863
Perin, Harvey	Perintown	Farmer	" "	1862
Phillips J. M.	Mt. Carmel	"	" "	1828
Rose, L. W.	Summerside	Merchant	" "	1862
Ricker, J. T.	Mt. Carmel	Physician and Surgeon	" "	1848
Rust, Viola	Summerside	Farmer	" "	1845
Rohr, Jacob	Baldwin	"	Germany	1878
Ragland, J. G.	Milford	"	Hamilton Co., O.	1880
Simmons, M.	Summerside	"	Clermont Co., O.	1832
Spence, Colin	Perintown	Physician and Surgeon	Warren Co., O.	1840
Spahr, Roman	Perintown	Farmer	Germany	1849
Sapp, R. D.	Baldwin	Merchant	Clermont Co., O.	1848
Stevenson, Jos. M.	"	Miller	Hamilton Co., O.	1885
Schneider, Mahlon	Summerside	Farmer and Dairyman	Bavaria, Ger.	1879
Turner, Isaac D.	Perintown	Farmer	Hamilton Co., O.	1881
Turner, Geo. W.	Perintown Twp.	Trustee and Farmer	" "	1876
Von Seggern, Harry	Summerside	Farmer	" "	1885
Wood, M. A.	Mt. Carmel	"	Clermont Co., O.	1846
Whippy, Chas. A.	Glen Este	Teacher	" "	1858
Weimar, Nicholas	Summerside	Farmer	Germany	1874
Williams, Thos. E.	Glen Este	"	Hamilton Co., O.	1882
Woodruff, Stephen L.	Tobasco	"	" "	1889
Whippy, W. H.	Mt. Carmel	Teacher	Clermont Co., O.	1854
West, John K.	Olive Branch	Farmer and Census Taker	" "	1853
Wilson, J. H.	Mt. Carmel	Merchant	Clark Co., Va.	1884

WASHINGTON TOWNSHIP.

Abrams, J. H.	Moscow	Farmer and Tobacco Dealer	Clermont Co., O.	1855
Buchanan, A. E.	Moscow	Farmer	" "	1861
Burnett, J. F	Point Isabel	Minister	Adams Co., O.	1883
Clermont Dis. and Milling Co.	Moscow	Distillery and Sawmill	. . . . .	. . .
Clark, W. R.	Felicity	Farmer	Clermont Co., O.	1845
Culter, M. F.	Chilo	"	Brown Co., O.	1866
Cox, M. W.	Moscow	Hotel Proprietor	Clermont Co., O.	1859
Ernst, Chas.	"	Nurseryman	" "	1871
Fenwick, Wm. G.	"	Surveyor	Highland Co., O.	1858
Grimes, S. H.	"	Merchant	Brown Co., O.	1860
Groesbeck, John	"	Grocer	Boyd Co., Ky.	1877
Hopkins, A. D.	"	Land Appraiser and Farmer	Brown, Co., O.	1849
Howard, R. G.	"	Teacher	" "	1875
Jones, C. W.	"	Physician	Madison Co. O.	1882
Johnston, R. L.	"	P. M. and Druggist	Clermont Co., O.	1846
Joslin, Jeremiah	Point Isabel	Farmer	" "	1825
Jones, Emma	Neville	Teacher	" "	1863
Kinsey, J. M.	Moscow	House Painter	Beaver Co., Pa.	1871
Lemar, James	"	Farmer	Clermont Co., O.	1852
Larkin, J. L.	Neville	Twp. Trustee and Farmer	" "	1857
Larkin, Mary	Moscow	Teacher	" "	1862
Moreton, D. B.	"	Merchant and Farmer	" "	1845
Montjar, K. A.	"	Physician	" "	1859
Moreton, Chas. B.	"	Farmer and Tobacco Dealer	" "	1856
Miller, K. D.	Neville	Merchant	" "	1848

WASHINGTON TOWNSHIP.—CONTINUED.

NAME.	POST OFFICE.	OCCUPATION.	NATIVITY.	Year Settled in Co.
McMath, Chas.	Moscow	Salesman	Clermont Co., O.	1847
Nichols, Mrs. Della	Moscow	Teacher	" "	1864
Pattison, L. C.	"	Farmer and Tobacco Dealer	Brown Co., O.	1864
Purkhiser, E. G.	Point Isabel	Teacher	Clermont Co., O.	1864
Purkiser, W. F.	Chilo	Farmer	" "	1859
Porter, R. D.	"	"	" "	1852
Roush, Michael	Moscow	"	Adams Co., O.	1872
Smidley, W. F.	"	Hotel Proprietor	Schuylkill Co., Pa.	1882
Slack, Jas. E.	"	Retired Farmer	Brown Co., O.	1864
Sargent, C. W.	Felicity	Farmer	Clermont Co., O.	1847
Schwab, Chas.	Point Isabel	Twp. Clerk and Farmer	" "	1860
Swope, B F.	"	Teacher	" "	1861
Turnipseed, A. G.	Moscow	"	Highland Co., O.	1888
Trees, J. B.	"	Twp. Trustee and Farmer	Clermont Co., O.	1843
Trees, F. M.	Point Isabel	Farmer	" "	1833
Trees, Thurman H.	"	Teacher	" "	1866
Wiley & Buchanan	Moscow	Bankers	Brown & Clermont	1859 1854
Wile, John	"	Farmer	Monroe Co., O.	1857

WAYNE TOWNSHIP.

Bolser, J.	Newtonville	Merchant	Warren Co., O.	1852
Barr, Wm.	Edenton	"	Clermont Co., O.	1857
Buerkle, Chas.	Moore's Fork	Farmer	Hamilton Co., O.	1856
Cowen, C.	Newtonville	C. E. and Surveyor	Clermont Co., O.	1862
Cook, John E.	Modest	Bridge and Stone Contractor	" "	1844
Conover, Elias	Edenton	Farmer	Warren Co., O.	1850
Goodpaster, Loren	"	Teacher	Ohio	1868
Gillespie, Wm.	Newtonville	"	Clermont Co., O	1854
Hahn, H. M.	Modest	Twp. Assessor and Farmer	Hamilton Co., O.	1866
Jones, Mrs. B.	Newtonville	. . . . .	Clermont Co., O.	. . .
Kenney, W. H.	Modest	Merchant and P. M.	Warren Co., O.	1888
Roudebush G. M.	Newtonville	Farmer	Clermont Co., O.	1856
Strowhuver, H. D.	"	Hotel Prop. and Blacksmith	Hamilton Co., O.	1865
Sutton, John	Edenton	Farmer	Germany	1866
Williams, Albert	Newtonville	Teacher	Clermont Co., O.	1847
Whitenack, Wm. A.	Edenton	Farmer	" "	1861

WILLIAMSBURG TOWNSHIP.

Arwine, Elliott	Williamsburg	Baker and Confectioner	Franklin Co., O.	1881
Burnet, Jas. W.	"	Hotel Proprietor	Clermont Co., O.	1849
Britton, Wm.	"	Attorney	" "	1854
Beacham, Geo. B	"	Harness Dealer	Connecticut	1856
Bishop, Edward	"	Shoemaker	Clermont Co., O.	1858
Beckett, W. H.	Baywood	Farmer and Notary Public	" "	1858
Boulware, W. W.	Williamsburg	Stock Dealer	Brown Co., O.	1885
Boys, B. A.	Hennings Mills	Farmer	Clermont Co., O.	1850
Curlis, W. O.	Williamsburg	"	" "	1837
Curlis, D. L.	Afton	"	" "	1845
Croswell, J. M.	Williamsburg	Blacksmith	Bracken Co., Ky.	1865
Ewan, Jas. H.	Afton	Farmer	Clermont Co., O.	1838
Ferguson, T. R.	Williamsburg	Tinner	" "	1867
Ferree, Isaac	"	Farmer	" "	1821
Goff, G. W.	"	Carpenter and Builder	" "	1853
Hancock, J. H.	"	Marble Dealer	" "	1834
Haskell, Jas.	Afton	Farmer	" "	1857
Haskell, J. H.	"	"	" "	1850
Holland, P. H.	Bethel	"	" "	1820
Henderson, H. H.	Williamsburg	Plasterer	Fleming Co., Ky.	1863
Heath, D. W.	"	Attorney	Clermont Co., O.	1868
Jordan, J. W.	"	Marble Dealer	Brown Co., O.	1884
Jenkins, H. E.	"	Farmer	Clermont Co., O.	1865
Kain, W. A.	"	Stock Dealer	" "	1844
Kain, F. M.	"	Farmer	" "	1832
Klomann, Gus.	Bantam	Teacher	Butler Co., O.	1879
Kloman, Antony	"	Farmer and Stock Breeder	" "	1879
Lytle, J. W.	Williamsburg	Farmer	Clermont Co., O.	1867
Lytle, O. D.	Afton	Farmer	" "	1839
Lukemier, L.	"	Twp. Assessor and Farmer	" "	1843
McLean, Homer	Williamsburg	Surveyor	" "	1843
Mount, S. D.	"	Chair Manufacturer	" "	1844
McCollum, O. G.	"	Railway Postal Clerk	" "	1861
McNutt, G. A.	"	Twp. Trustee and Hardware	" "	1831
Miller, W. H.	"	Farmer & Breeder Fine Hogs	Hamilton Co., O.	1864
McKeever, J. E & Bros.	"	Farmers and Stock Dealers	Clermont Co., O.	. . .
Morgan, E. M.	"	Farmer & Priser of Tobacco	Indiana	1848
Moorhead, T. W.	"	Farmer	Clermont Co., O.	1845
Peterson, D. K.	"	Land Assessor and Miller	" "	1843
Reed, E. C.	"	Farmer	" "	1855
Sweet, W. T.	"	Solicitor	" "	1830
Scott, M. J.	"	Farmer	Hamilton Co., O.	1879
Tribble, J. E.	Baywood	Twp. Trustee and Farmer	Clermont Co., O.	1830
Titus, E. D.	Hennings Mills	Farmer	New York	1838
Townsley, T. W.	" "	Notary Pub. and Blacksmith	Clermont Co., O.	1849
Williams, Byron	Williamsburg	Co. School Ex. and Teacher	" "	1843
Walker, J. B.	"	Druggist	Brown Co., O.	1879
Walker, O. P.	"	Far. & Deal. in Fine Horses	" "	1872
Wood, Leonard	Afton	Clerk	Clermont Co., O.	1863
Walker, F. W.	Williamsburg	Stock Dealer and Farmer	Brown Co., O.	1873
Weaver, Frank C.	"	Supt. Turnpike & Farmer	Clermont Co., O.	1838

VIRGINIA MILITARY RESERVE LANDS

March 1, 1784

Clermont County, Ohio, was formed on December 6, 1800, within the Northwest Territory of the United States, even before Ohio became a state. It lies, in its entirety, in the Virginia Military Reserve District.

The Virginia Military Lands comprised a tract lying between the Scioto and Little Miami Rivers, bounded on the south by the Ohio River, and now (1999) bounded on the north by Auglaize, Hardin, and Marion Counties. Seen on the map on the facing page, this tract of land contained about four million, two hundred and four acres.

The Virginia Military Land contained in whole the present (1999) counties of Clermont, Brown, Adams, Clinton, Highland, Fayette, Madison and Union, and parts of the present counties of Scioto, Pike, Ross, Pickaway, Franklin, Delaware, Marion, Hardin, Auglaize, Logan, Champaign, Clark, Greene, Warren, and Hamilton.

In the third year of the Revolutionary War, the State of Virginia, which claimed the ownership of all the lands west of the Allegheny Mountains, opened an office for the sale of her western lands. After the Revolution, Virginia agreed to relinquish all of her claims to the "land northwest of the Ohio River" to the new central United States government. However, Virginia was allowed to retain a claim to a portion of this territory, known as the Virginia Military Reserve District, to satisfy the claims of those soldiers who had fought during the Revolutionary War.

The various ordinances of Congress and the conditions of Virginia's deed of cession of the Northwest Territory provided that no land in Clermont County could be purchased, entered, or surveyed except by the Continental Revolutionary soldiers of Virginia who possessed the required land warrants for their services as officers or privates, or their assignees.

The procedures for obtaining the lands were complicated for an ordinary individual. Very few of the Revolutionary veterans wanted to leave their eastern homes and livelihoods and move their families to an uncertain future on the frontier, even though they had qualified and received their warrants. They, therefore, almost to the man, sold their warrants and assigned them to land dealers and speculators, who came west, surveyed and patented the land, then sold them to individuals. Many of the same soldiers were then able to buy outright the good cheap land that the land dealers had already laid off.

The first surveys in Ohio under the provisions of the reservation and other acts followed immediately after the passage of the Northwest Ordinance of 1787, and were made in Clermont County on November 13 and 14, 1787, the fall before the settlement at Marietta, and a year before the first settlers at Cincinnati began their operations. The first land, therefore, surveyed by a government officer in Ohio was in Clermont County in 1787.

Some of the prominent Virginia soldiers who received land allotments in the Virginia Military District were Generals George Washington, George Rogers Clark, and Daniel Morgan. George Washington's nephew, George A. Washington, also received a tract.

When the lands were surveyed under the orders of the appointed principal surveyor, the proper entries returned to the land office, patents signed by the president were issued. The procedure was: (1) warrant; (2) entry; (3) survey; and (4) patent.

Not laid out in the usual township and sections method, the lands were allocated by "metes and bounds," also known as "indiscriminate surveys." Deeds often described boundaries in terms such as "from a water beech tree" to a "small creek." Trees were soon gone and streams often changed their courses during spring run-offs. Due to this method of surveys, therefore, much litigation arose, particularly in the early years, concerning disputed boundaries in this district.

Students, historians, and genealogists, as well as persons trying to clear titles to property, may go to the State Auditor's Office in Columbus, Ohio, to check the field notes and the entry and survey books, as they are an early authentic source of information.

Further reading may also be done in Clifford Neal Smith's publications, *Federal Land Series*, (Chicago: American Library Association, 1982). This is a calendar of archival materials on the land patents issued by the United States Government, with subject, tract, and name indexes. Volume 4, Part 1, covers "Grants in the Virginia Military District of Ohio."

The original records and papers of the chief surveyor, Richard Clough Anderson, acquired from the descendants of his family, may be examined and studied for research at the Illinois Historical Survey Collection housed in the University of Illinois Library. The records, however, are unindexed in 28 bound volumes and 169 folders of papers, containing, in all, approximately 10,000 items.

The Map Division of the National Archives, Washington, D.C. has a series of 25 maps showing entry (survey) names and numbers.

The correspondence and papers of Nathaniel Massie (1763-1813), an early surveyor and land speculator, are in the possession of the Western Reserve Historical Society, Cleveland, Ohio. The papers of Duncan McArthur (1772-1839), Ohio governor and legislator, military officer, and U.S. Representative, are in the Library of Congress, Washington, D.C. Both these collections contain correspondence relating to the Virginia Military Lands in Ohio. Manuscript collections of other private individuals associated with these land grants may well be found in other archival locations throughout the country.

In Clermont County, the surveys may be researched at the Office of the County Recorder in the Court House at Batavia, where the old book of original land surveys is kept. The book is in good condition (1999) and has an adequate index. Each survey entry in the book contains a description of the location of the survey, a sketched plat map in color, the names of the deputy surveyor, the chain carriers, and the marker, and the date. Land records of later dates are also available in the County Recorder's Office.

References:
Thomas E. Ferguson, Auditor of State, *Ohio Land Grants*, Rev.2-80.
Rockey & Bancroft, *History of Clermont County, Ohio*, Everts, Philadelphia, 1880).
Original Land Survey Book, Clermont County Recorder's Office, Batavia, Ohio.
Clifford Neal Smith, *Federal Land Series*, Vol.4, Part 1, (Chicago: American Library Association, 1982)
National Archives, Map Division, Washington, D.C.
Library of Congress, Washington, D.C.
Illinois Historical Survey Collection, University of Illinois Library, Urbana, Illinois.
Western Reserve Historical Society, Cleveland, Ohio.

THE 1890'S: COMICS BORN

The first full-color comics page appeared in the *New York World* newspaper in 1894. In 1896 the *Morning Journal* began an 8-page comic supplement. One of its features, *The Yellow Kid* was the first superstar of the funny pages. The *Katzenjammer Kids* appeared in 1897 using the word balloons and panels format. Comic books came along in 1933.

CLERMONT COUNTY, OHIO:
1891 ATLAS & HISTORY
Millennium Reprint 1-1-2000
by Aileen M. Whitt, C.G.R.S.

ERRORS & CORRECTIONS

Due to the irregular form and condition of the old original atlas and other records consulted, the author/compiler of this book accepts no responsibility for errors of omission or interpretation on the part of the original cartographers or on the part of herself, or on the part of any researcher using this book or its index.

Complimentary copies of this book will be placed in the Clermont County Recorder's Office and the Map Office. Documented additions and corrections may be added by individuals or by the staffs of those offices.

Aileen M. Whitt, C.G.R.S.
1094 Fagins Run Road
New Richmond, OH 45157

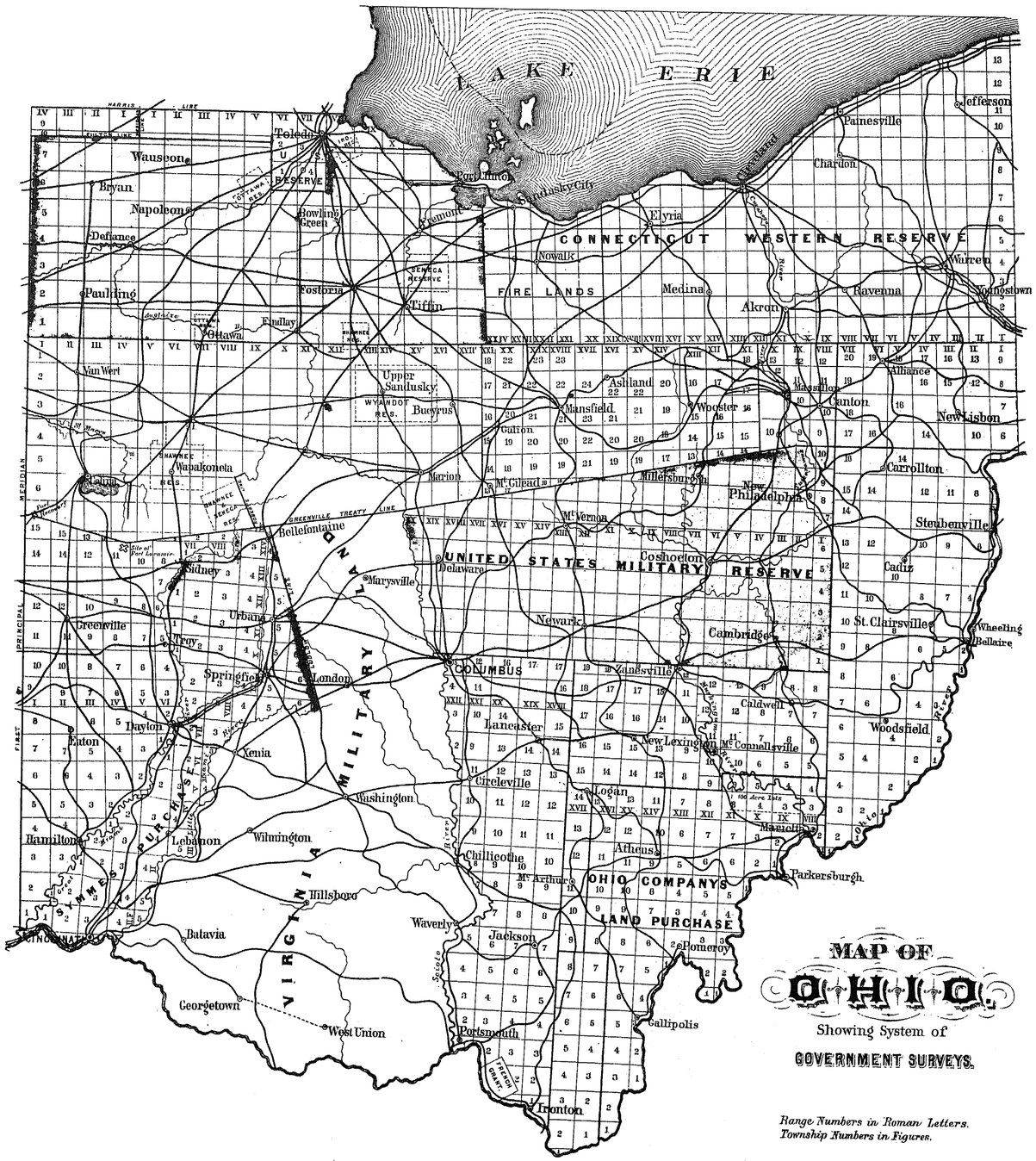
LAKE ERIE
CONNECTICUT WESTERN RESERVE
FIRE LANDS
UNITED STATES MILITARY RESERVE
OHIO COMPANY'S LAND PURCHASE
VIRGINIA MILITARY
SYMMES PURCHASE
Toledo
Wauseon
Bryan
Napoleon
Defiance
Paulding
Fostoria
Tiffin
Findlay
Ottawa
Van Wert
Upper Sandusky
Bucyrus
Wapakoneta
Lima
Marion
Bellefontaine
Sidney
Greenville
Troy
Urbana
Springfield
London
Dayton
Eaton
Xenia
Hamilton
Lebanon
Wilmington
Washington
Hillsboro
Batavia
Georgetown
West Union
Portsmouth
Ironton
Gallipolis
Pomeroy
Chillicothe
Circleville
Lancaster
Logan
Athens
Marietta
Parkersburgh
Newark
Zanesville
Cambridge
Coshocton
Mt. Vernon
Mansfield
Ashland
Wooster
Millersburg
Galion
Mt. Gilead
Medina
Akron
Elyria
Norwalk
Sandusky City
Port Clinton
Painesville
Chardon
Jefferson
Ravenna
Warren
Youngstown
Alliance
Canton
Massillon
New Lisbon
Carrollton
New Philadelphia
Steubenville
Cadiz
St. Clairsville
Wheeling
Bellaire
Caldwell
Woodsfield
McConnellsville
New Lexington
Waverly
Jackson
Delaware
COLUMBUS
MAP OF OHIO.
Showing System of
GOVERNMENT SURVEYS.
Range Numbers in Roman Letters.
Township Numbers in Figures.

SURVEYS NOT MAPPED

It appears that the 1890-1891 cartographers did **not** map surveys of 200 acres or less, possibly and probably because the small space on the township maps could not accommodate the survey numbers and names. Some of these surveys were very small – as low as 3 or 4 acres up to 100 and 200 acres. Many appear to include small irregular plots not previously included by the somewhat faulty system of metes and bounds or "indiscriminate surveys."

For further study, researchers may consult Alma Aicholtz Smith's excellent book, *The Virginia Military Surveys of Clermont and Hamilton Counties, Ohio 1787-1849* (Newport, Ky: Alma A. Smith, 1985).

CLERMONT COUNTY, OHIO:
1891 ATLAS & HISTORY
Millennium Reprint 1-1-2000
by Aileen M. Whitt, C.G.R.S.

All things to nothingness descend,
Grow old and die and meet their end.
Man dies,iron rusts, wood goes decayed.
Towers fall, walls crumble, roses fade.
Nor long shall any name resound
Beyond the grave, unless tis found
In some clerk's book; it is the pen
That gives immortality to men.

Master Wace (12th Century Chronicler)
Rhymed Chronicles of the Norman Dukes.

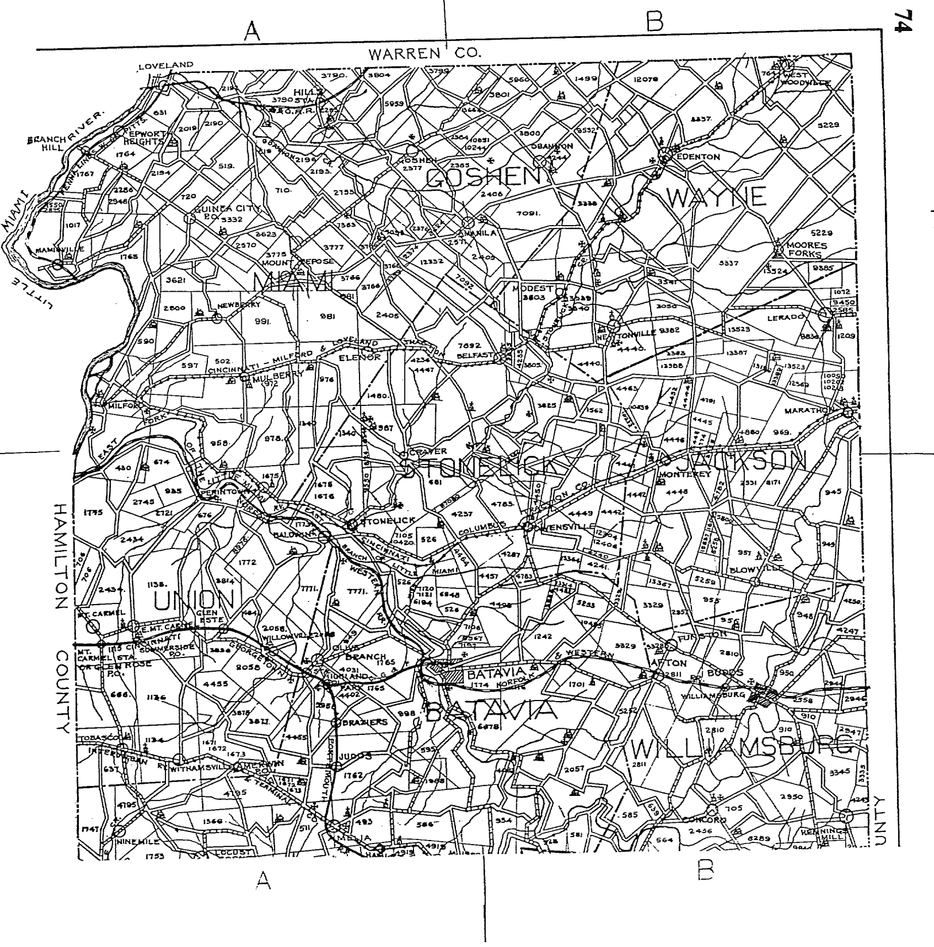

REFERENCES

Original Land Survey Book, Clermont County Recorder's Office, Batavia, Ohio.

D.J.Lake, *Atlas of Clermont County, Ohio*. (Philadelphia: C.O.Titus, 1870)

Thirey & Mitchell, *Encyclopedic Directory and History of Clermont County, Ohio*, (Cincinnati, Ohio: S. Rosenthal & Co., 1902).

Map of Clermont County, Ohio, 1910. Map Department, Library of Congress, Washington, D.C.

J.L.Rockey & R.J.Bancroft, *History of Clermont County, Ohio*. (Philadelphia: Everts, 1880).

Byron Williams, *History of Clermont & Brown Counties, Ohio*, (Milford: Hobart, 1913).

Hubert G.H. Wilhelm, Department of Geography, Ohio University, *The Origin and Distribution of Settlement Groups: Ohio: 1850*, (A Grant Project, No.J820011, Feb.24,1982).

Chase, *Statutes of Ohio*, III.

Clermont Sun, Newspaper, 1891 Editions, Batavia, Ohio.

Clermont Courier Newspaper, 1891 Editions, Batavia, O.

David Morris, Publisher, *The Western American Newspaper*, Williamsburg, Ohio: 1814-1816.

Arthur E. Taylor & Ivan Hodson, U.S. Department of Agriculture, *Soil Survey Map of Clermont County, Ohio*, (Washington, D.C.: U.S. Government Printing Office, 1928).

Post Office Department, *Reports of Site Locations, 1837-1950, Clermont County, Ohio*, National Archives, Microfilm Pub. M1126, Roll 449, Ohio, Clermont County.

Clifford Neal Smith, *Federal Land Series*, Vol.4, Part 1, (Chicago: American Library Association, 1982).

Original Records & Papers of Richard Clough Anderson, Illinois Historical Survey Collection, University of Illinois Library, Urbana, Illinois.

Thomas E. Ferguson, Auditor of State of Ohio, *Ohio Land Grants*, (An undated pamphlet prepared for school children of Ohio: Rev.2-80; publication details not given.)

Obituaries & Notes re Presley Neville and John Neville, in possession [1985] of Emily C. Leslie, 916 Robin Hill Drive, New Richmond, Ohio 45157.

William Lytle Papers: Cincinnati Historical Society.

Western Reserve Historical Society, Cleveland, Ohio.

Beech Forest Chapter DAR, *Monument Inscriptions Prior to 1900 From Cemeteries in Clermont County, Ohio* Evansville, Indiana: Unigraphic, Inc. 1974).

Clermont County, Ohio, *Common Pleas Minutes*, May 10, 1803.

Karen Eichert, Office of Public Information, Clermont County Board of County Commissioners, Batavia, Ohio.

Alma Aicholtz Smith, *The Virginia Military Surveys of Clermont and Hamilton Counties, Ohio 1787-1849* (Newport, Ky.: 1985).

New Richmond Branch, Clermont County Public Library.

Alma Linn, Clermont County Genealogical Society.

George and Jenny Marshall, Clermont County Genealogical Society.

Judith Malinzak, Downey, California.

CLERMONT COUNTY, OHIO:
1891 ATLAS & HISTORY
Millennium Reprint 1-1-2000
by Aileen M. Whitt, C.G.R.S.

NOTE: **Many of the place names and post offices shown on this 1910 map did not exist in 1891 when the other maps in this atlas were drawn. This 1910 map is included in this book only because the land survey numbers are plainly shown. The additional 1910 place names and post offices are not to be confused with the earlier 1891 era.**

MAP OF
CLERMONT CO.
OHIO.

1910

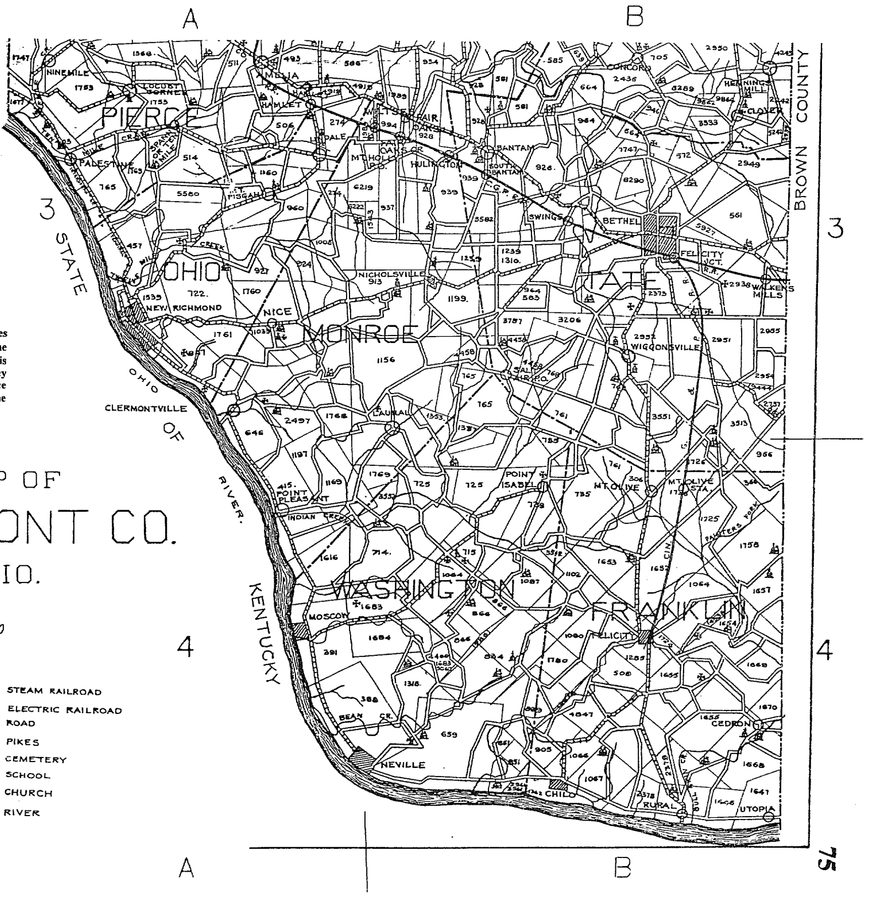

A.M.E.Church Batavia 33C3
A.M.E.Church Felitiey 67C2
A.M.E.Church Laurel 57D5
ABBOT John 68
ABBOT Joseph 68
ABBOTT G.E.65B2,65C2
ABERNATHY Amanda 35D2,35E2
ABERNATHY Granville 35E2
ABERNATHY I.23E2
ABERNATHY Isaac 23E2
ABERNATHY J.J.23E2
ABERNATHY Jas.23D3
ABLE F.M.59C5
ABRAHAM Wm.59C3
ABRAHAMS E.A.59C3
ABRAHAMS J.H.59C3
ABRAMS Edward 59C3
ABRAMS Enoch 59C3,59D3
ABRAMS J.H.61A4,71
Academy Locust Corner 43C5
ACKLEY Jacob 04
ACKMALACK Catharine 08B4
ACOMB W.S.15D4
ADAMS G.H.23C5
ADAMS G.W.35C2
ADAMS John,Pres.32
ADAMS Louisa 65C4
ADAMS N.M.35C2
ADAMS R.S.59D3,65A3
Adding Machines 38
ADE Cath.63D4
ADRIAN J.F.59D4
ADRIAN Wm.59D5
AF & AM Felicity 67D2
Afton 05D3,35B3,74B2
Afton History 34
Afton School No.01 35B3
Afton: M.E.Church 35B3
Agricultural Society 55B1
Agriculture 16
AHLER? W.49C5,49C6
AHLERT Wm.53D5,53E5
AHRENS Fred.59A3
AICHOLTZ Gotleib 29B4
AICHOLTZ Jacob 31D5
AICHOLTZ Jno.31D5
AICOLCE B.F.08A4
AIKIN W.H.Dr.04
Airplanes 50
Aldridge Survey 03878 29C5
ALEXANDER Adaline P.43E3
ALEXANDER P.33D5
ALEXANDER W.D.43D4
ALGAR A.27C4,27D4
ALLEN & BEONHIESEL 17C4
ALLEN E.Mrs.35B6
ALLEN Ham.40E5,70
ALLEN Jennie 35B2
ALLEN Laura A.40C5
ALLEN Nalinda 12E3
ALLEN Thomas 68
ALLEN Thos.E.68
Alleson Survey 01773 27E5
ALLISON Kezia 29C2
Allison Survey 01730 65A4
Allisonia History 26
ALLISON Richard, Dr.26
ALTMAN J.R.63A2,65A1
ALTMAN John S.41B4
ALTMAN Maria 49B3,55A2
ALTMAN Priscilla 41B4
ALTMAN W.B.55D2
ALTMAN W.S.41D4
Amelia 05C4,74A2,74A3
Amelia Businesses 46
Amelia History 45
Amelia New Richmond Pike 49
Amelia:Baptist Church 46A1
Amelia:Blacksmith [BS] 46B2
Amelia:Blacksmith [BS] 46D2
Amelia:Canning Factory 46B1
Amelia:Cemetery 46D2
Amelia:Eureka Hotel 46C2
Amelia:IOOF Hall 46B2
Amelia:M.E.Church 46D2
Amelia:M.E.Parsonage 46D2
Amelia:Post Office 46C2
Amelia:School No.10 46D2
Amelia:Sta.CG & P RR. 46A2
Amelia:Store 46C2
Amelia:Toll House 46A1
Amelia:Vilage Map 46,47
Amelia:Village 43C2
Ancient Mound Monroe Twp.55C5
ANDERSON A.W.49B6
ANDERSON B.H.29B4
ANDERSON Ben 04
ANDERSON Dav.+ 09A2
ANDERSON F.M.25A1
ANDERSON F.P.43B2
ANDERSON H.17D5
ANDERSON J.H.23E3
ANDERSON J.S.15B4
ANDERSON Jas.H.23E2,23E3
ANDERSON Jos.41A4
ANDERSON M.A.Mrs.17C3
ANDERSON Mary 49B4
ANDERSON N.33A1,69
ANDERSON Nathan 23D3,23E3,63B3
ANDERSON Nathan 63C2
ANDERSON Richard Clough 72,75
Anderson Survey 00391 59B5
Anderson Survey 02385 17C3
Anderson Survey 03066 41C6
Anderson Survey 03066 65B1
Anderson Survey 03512 65A2
Anderson Survey 03513 41E5
Anderson Survey 03551 41C5
Anderson Survey 03551 41D5
ANDERSON W.S.21D3,21D4,21E4,
ANDERSON W.S.25A1,25B1
Andersons Addn Boston 19A4
ANDREWS Jac.+ 17C3
ANDREWS Robert H.08C5
Angola P.O.34
ANOIEL A.+ 08A4
ANOIEL Alex + 15D2
ANSHULT Andrew 17B4
ANSHULTZ Grandson 17B5
ANSHUTZ H.F.15B4,69
ANSHUTZ Harry F.15D6
Anshutz Subdvn 15B2
ANSTATT Jacob 31B4
ANSTATT Valentine Jr.27C3
Antioch Church Tate Twp.41D6
APGAR Aaron 08A5,8B5
APGAR G.W.08C4
APGAR Mary F.09A2,27C5
APPLE Daniel 29C4
APPLE Elizth.59C4
APPLE Francis C.31C5
APPLE J.W.31B5,47D4
APPLE Wilbur F.31D4
APPLEGATE J.L.31C3
APPLEGATE John 68
APPLEGATE Joseph 17A4
APPLEGATE L.15B4
APPLEGATE M.E.63B3,69
APPLEGATE Nelson 31C3
APPLEGATE P.K.15C4
APPLEGATE Perine + 17B4
APPLEGATE Richard 27C1
Applegate Store Branch Hl.25D4
APPLEGATE Susan 19C2
APPLEGATE T.J.31C3,31D2
APPLEGATE W.B.08B5,12D5,25D4.
APPLEGATE W.B.69
APPLEGATE William B.33A2
ARANDALL Chas.63D2
ARANDALL Lydia 23E2
ARCHARD James W.# 55C5
ARCHARD James W.55B5
ARCHARD Jane W.49B5
ARCHARD Jas.W.49C5,55C5
ARCHER Annie E.43B3,43C3
ARCHER C.C.43D4,43D5
ARCHER Jas.S.31E5,43C2,43C3,
ARCHER Jas.S.70
ARMACOST A.63B2
ARMACOST A.B.65B2
ARMACOST Abijah 59C1,63C1,65A1
ARMACOST Clara 65B2
ARMACOST D.W.70
ARMACOST Daniel 55E6
ARMACOST David + 65B2
ARMACOST E.57A5,65B2
ARMACOST Edward W.55E6
ARMACOST Elon 59B1,59B2
ARMACOST G.F.55D4,55E4,57E5
ARMACOST G.M.65B2
ARMACOST I.B.55D4
ARMACOST Isaac B.57E5,59B1
ARMACOST J.M.59C2
ARMACOST J.R.55D4
ARMACOST L.B.55E4
ARMACOST L.F.57C5
ARMACOST Mary A.55E5
ARMACOST Mary E.65B2
ARMACOST Mary E.S.41C6
ARMACOST Saml.55E5
ARMSTRONG A.41A5,41B5,59C1,
ARMSTRONG A.67A2
ARMSTRONG Alfred 59B1,59C1
ARMSTRONG Anna 09A3
ARMSTRONG B.F.09A3
ARMSTRONG Elizth.27B4
ARMSTRONG F.M.31C4
ARMSTRONG George W.04,44
ARMSTRONG J.J.04,46B2
ARMSTRONG John 17A2
ARMSTRONG John G.09B4
ARMSTRONG Lena 55E2
ARMSTRONG P.29C2
Armstrong Survey 01651 65B5
ARMSTRONG W.H.27B4
ARMSTRONG Wm.H.08E2
ARNOLD John 68
ARNOLD Julia 67C3
ARTHLIKE Kate 17A5
ARTHUR Elias 29D5,71
ARTHUR F.29B3
ARTHUR H.L.04,57E2
ARTHUR James 17C2
ARTHUR Mary 43C4
ARTHUR Rebecca 57E2
ARTSMAN Agnes 08C5
ARWINE Elliott 37C6,71
ASHBURN A.W.33B1
ASHBURN Allen W.69
ASHBURN Geo.59B4
ASHBURN Rosanna 49C6
ASHBURN T.Q.33B3,33C3,43C5
ASHBURN Thomas 51
ASHER Lewis 21B3,21C4,25B5
ASHLEY J.D.63C2
ASHTON Elon 63D3
ASHTON Felix 21D3
ASHTON Harvey 23C6,35C1
ASHTON James 35C2
ASHTON Wm.+ 35C2
ATCHLEY Chas.23B6
ATCHLEY David 31C2
ATCHLEY Granville 23B6,35C2
ATCHLEY Harriet 35B2
ATCHLEY Irene 23B6
ATCHLEY Jennie 35B2
ATCHLEY T.Jr.31C2
ATCHLEY Thos.31D2
ATCHLEY W.D.31B2,31C2
ATCHLEY Wm.D.31D2,35B3
ATCHLEY Wm.S.35D2
ATKINS Benj 09A3
Atlas 1891 Acclaimed 03
Atlas Patrons Batavia Twp.69
Atlas Patrons Cincinnati 69
Atlas Patrons Franklin Twp.69
Atlas Patrons Goshen Twp.69
Atlas Patrons Jackson Twp.69
Atlas Patrons Miami Twp.69,70
Atlas Patrons Monroe Twp.70
Atlas Patrons Ohio Twp.70
Atlas Patrons Pierce Twp.70
Atlas Patrons Stonelick Twp.70
Atlas Patrons Tate Twp.70,71
Atlas Patrons Union Twp.71
Atlas Patrons Washington Tp.71
Atlas Patrons Wayne Twp.71
Atlas Patrons Willmsburg Tp.71
ATWOOD S.P.13C3,13D6,69
Augusta KY 06
AULTMAN Michael 41A3
AULTMAN P.D.31E3
AUSTIN H.49A3
Automobiles 56

Avery Survey 10724 23E1
AVEY Emily J.47B5
AVEY Jonas 59C4
AVEY Sarah O.47B5
AXTELL Lavina 08D3
AYDALOTTE B.F.27C2
AYER Annie 43B4
AYER Franklin 43C6
AYER Isaiah B.43B6
AYER John 29B6,71
AYER Michael 43C5
AYER Richard 29C5,43C5,43C6,
AYER Richard 43D6
AYER T.B.43B6
AYER Victoria 43B4
AYER W.W.43B6
B.& O. S.W. RR 05B1,15,15B3,17
B.& O. S.W. RR 17A5,25D6
BABLER John 27D3
BACHARACH H.17A6
Back Bone Run 30
BADGLEY T.P.59C6
BAEN & DAVIS 12E5
BAER J.W.08B5
BAGBY Enoch M.59D4
BAGBY Robert 60
BAILEY Catherine 46B2
BAILEY Eliz.59C3
BAINUM David 55D4
BAINUM M.49C5
BAINUM Sarah D.55D4
Baldwin 05B2,29D3,29E3,74A2
BALDWIN Daniel 28
BALDWIN Danl.+ 29D3,31A6
BALDWIN Jonathan 23D2
BALDWIN L.43C2
BALDWIN Maria et al 31A5
Baldwin Sta.O.& N.W.RR 29
Baldwin Station 28
Baldwin Survey 02570 08C3
BALDWIN W.C.23D2
BALENTINE R.19A1
BALL Fred S.08E3
BALOU John 21D1,23E1
BALSER Alex.21D2,23D1
BALSER Mary A.21D4
BALTZHEISER Henry 27D3
BALTZHISER Henry 27D4
BANCROFT R.J.75
BANFORD Geo.43B5,43B6
BANISTER M.E.49B4
BANISTER W.H.33A1,40E5
BANKS A.J.29A4
BANKS Matilda J.55C6
BANNISTER G.Lizzie 49E6
BANNISTER M.E.49E6
BANNISTER W.H.70
Bantam 05C4,41A1,75B3
Bantam Fair 48
Bantam History 62
Bantam Memorial Day 44
Bantam:Fairgrounds 40E1
Bantam:Presby.Church 63C4
Bantam:School No.10 40E2,63D4
Bantam:Sta.C.G.& P. RR 40E2
Bantam:Toll House 63D4
Bantam:Village Map 63
Baptist Ch.Cem.Nichlsvl.63A6
Baptist Chur.Olive Branch 47B5
Baptist Church Amelia 46A1
Baptist Church Bethel 40C4
Baptist Church Colored 08D4
Baptist Church Felicity 67C2
Baptist Church N.R.53C3
Baptist Church Newtonvlle 25B2
Baptist Church Nichlsvl.63A6
Baptist Church Ohio Twp.49A3
Baptist Church Stonelk Tp 27D5
Baptist Church Wiggonsvl.41C5
Baptist Church Withamsvl 49D3
BARBER A.65C4
BARBER C.31B4
BARBER Catherine 29B5
BARBER Wilson 49C5
BARBER Z.S.41C4,41D4
BARE Martin + 15C3,15D2
BARE Martin 08A4
BARKELMERER Fred 43D3
BARKER Jos.61B3
BARKLEY A.41D4
BARKLEY Hosea S.55D5
BARKLEY Jos.H.55D4
BARKLEY P.H.55C5,55D5
BARNES Harriet A.41C3
BARNES Patk.21C1
BARNES Wm.McK.10,35C4
BARNICKLE Geo.27D3
BARNICKLE Louisa 27D3
BARR & BELT 33C1
BARR Anna C.21C3
BARR J.L.H.31B3,33A4,69
BARR James 22
BARR Jas.25B4
BARR John 31B3
BARR Lewis 21C3
BARR M.E.21C3
BARR Martha 08B3
BARR W.M.25C6
BARR Wm.71
BARRET James H.15E4
Barrett Survey 00710 17C5
BARRON Danl.21D4,21E4
BARROW A.D.29C2,71
BARTELL & GARNER 17C4
BARTHOLOMEW L.31E4
BARTLOW Evaline 55D5
BARTLOW F.65C1
BARTLOW Franklin 41D6
BARTLOW H.A.65E5
BARTLOW Jas.H.65E6
BARTLOW L.65E5
BARTLOW Lafayette 65E5
BARTON T.M.55C6
BASENHORST? W.C.52D2
BASING Wm.35C4,35D4
Basketball 20
BASS J.O.08D4
BASS Saml.08D3,8E3,41B5
Batavia 05C3,31B4,31C4
Batavia 74A2,74B2
Batavia Boston Pike 31A3,31B4
Batavia Businesses 33
Batavia Cemeteries 44
Batavia Gold Mining Co.30
Batavia History 32
Batavia Memorial Day 44
Batavia Milford Pike 31A5,31B4
Batavia Schools 48
Batavia Town Lots Sale 32
Batavia Twp.05C3,31,74A2,74B2
Batavia Twp.History 30
Batavia Twp:Atlas Patrons 69
Batavia Twp:Cemetery 31B3,31B4
Batavia Twp:Cemetery 31C2,31C3
Batavia Twp:Cemetery 31C4,31D4
Batavia Twp:Cemetery 31E4,31E5
Batavia Twp:Christian Ch.31E4
Batavia Twp.Map 31
Batavia Twp:School No.01 31B5
Batavia Twp:School No.02 31C5
Batavia Twp:School No.03 31D5
Batavia Twp:School No.04 31D4
Batavia Twp:School No.05 31D2
Batavia Twp:School No.06 31B2
Batavia Twp:School No.07 31B4
Batavia Twp:School No.08 31D3
Batavia Twp:School No.09 31E3
Batavia Twp:School No.10 31E5
Batavia Twp:School No.10 46D2
Batavia Twp:School No.12 31B1
Batavia Twp:School No.13 31D2
Batavia Twp:School No.14 31B3
Batavia veterans graves 44
Batavia Village 31A3
Batavia Village Map 33
Batavia Williamsburg Pike 35
Batavia Wmsbg Pike 31B1,31B2
Batavia:A.M.E.Church 33C3
Batavia:Addn.Penn-Carter 33E3
Batavia:Brick & Tile Co.33A5
Batavia:Brick Co.31B4
Batavia:Cemetery 33D1,33E2
Batavia:Depot 31B4
Batavia:Distance 04
Batavia:First Natl Bank 35B3
Batavia:German U.B.Parsng.33D3
Batavia:IOOF Cemetery 33C3
Batavia:M.E.Church 33C4
Batavia:Presby.Church 33C4
Batavia:Professionals 33
Batavia:railroads 30
Batavia:RR Depot O&NW 33A4
Batavia:Town Hall 33D4
Batavia:U.B.Church 33D3
Batavia:U.S.D.31C4
Batavia:Union School 33C6
BATCHE F.H.08E3
BATEMAN Benj 09A3
BAUER H.F.43B1,43B2
BAUER John 27C3
BAUM Geo.F.33B1,69
BAUM Michael E.62
BAUM W.H.33A3,69
BAUMAN John W.55D4
BAUMANN David 29B2,29D6,71
BAUMANN Henry 29A2,29B1,29B2
BAUMANN Henry Jr.29B1
BAUMHECKLE Martin 08C5
BAWN Abel 31B1
Bayles Survey 01616 55E6,59A4,
Baylor Survey 00511 31E5,43C3
Baywood 66
BEACH D.W.41D6
BEACH J.G.65B2
BEACH P.J.B.65D3
BEACH Wm.Jr.41C6
BEACHAM Geo.B.37B6,71
BEAGLE Emma 29C3
BEAGLE Henry 29C4
BEAGLE Lewis 29C3
BEAGLE Minerva 29D4
Beale Survey 00847 49C5
BEALL J.L.31E5
Bear Creek 05C6,59B6,75A4
Bear Creek 58,64
BEARD Ann 41D5
BEARD Cath.49D2
BEARD D.C.41D5
BEARD W.H.65D1
BEAURO Clara E.59A4
BECK Dursilla 41D5,41E5
BECK Geo.H.41C5,41D5
BECK Hiram M.41D2
BECK Horace J.40C3,40C4,
BECK Horace J.41C4,41D3,57E2
BECK J.H.41D3
BECK J.M.40D3,41D4
BECK Jeremiah M.41D4
BECK Leonard 24
BECK M.A.40C4,41D3
BECK Marcus 41D3,41E2
BECK O.M.41D5
BECK Sarah 41D4
BECK T.E.41D3
BECK W.W.41E5
BECKER O.29A5
BECKET Benj.43C4,43C5
BECKET Saml+ 43C5
BECKET Solomon 31D6
BECKET Wm.H.35B4
BECKETT Solomon 31D5
BECKETT W.H.37B5,71
BECKLEHEIMER J.M.41B5
BECKLER Chas.29C4
BECKLER Michael 49A4
BEE Joseph 41B3
BEECHER Henry Ward 34
Beechwood Sta.05B2
Beechwood Sta.O.& N.W RR 29B1
BEHIMER S.43C5
BEHYMER B.43C5
BEHYMER Benj.T.43C5
BEHYMER Eben 43C3,46A2
BEHYMER Eliza A.* 43D4
BEHYMER F.43C5
BEHYMER Freeman 43D4,70
BEHYMER Geo.W.31D4
BEHYMER H.43C4
BEHYMER Harriet L.43C5
BEHYMER J.43B5
BEHYMER John 43C5,43D1,43D5,
BEHYMER John 55A1
BEHYMER Lavinia 29B6,29C6,49D3
BEHYMER Michael 43C4
BEHYMER T.J.43D5
BEHYMER Wm.+ 43D4
BEHYMER Wm.S.08C5
BEIER Charles 08D2
Belfast 74B1
Belfast History 26
Belfast M.E.Church 27B3
Belfast Post Office 05C2,27B3
Belfast School 27B3
Belfast Store & P.O. 27B3
BELLET Fred 17D5
BELOW Anna 41B6,65B1
BELSER Mary A.21E4
BELT & BARR 33C1
BELT Chas.33B1,69
BELT R.C.13D6,69
BELT Richard 31D4
BELT Wm.35E1
BELTZ Adam 59B5,61D2
BELTZ Isaiah 17C2,17D2
BENHAM P.35B2
BENHAM R.35B2
BENJAMIN F.M.41B2
BENNETT & KNABB et al 43C4
BENNETT A.D.21C3
BENNETT Aaron 43C2
BENNETT Aseneth 43B5
BENNETT C.A.29B5,29C5
BENNETT C.A.Dr.49E2
BENNETT C.P.43C6,43D3
BENNETT Chalista 21A4
BENNETT Chas.E.43D3
BENNETT E.L.43D3,70
BENNETT H.J.21C3,21D3
BENNETT H.Mrs.21D2
BENNETT H.R.49E2
BENNETT Harriett 29B6
BENNETT Isaac 21D2
BENNETT J.S.21A4
BENNETT Jas.K.43B5
BENNETT Jas.W.35B3
BENNETT Jesse 31E3
BENNETT Jno.W.29A6
BENNETT John 29B6
BENNETT Joshua 29C6
BENNETT Mary L.46C2
BENNETT Minor L.21A4
BENNETT Nathaniel 29C4
BENNETT no first name 21A4
BENNETT Peter 49B5
BENNETT Sarah 29B6,49E3
BENNETT Sarah E.55D6,55E6,57C6
BENNETT Theodore 43B3,43C2,
BENNETT Theodore 43C3,70
BENNETT W.D.29B5,29C5
BENNING Henry 31E2
BENNING J.F.31D2
BENNING John F.31D2,31E2
Benton Chapel 65D2
BENZIER Adam 43D5
BEONHIESEL & ALLEN 17C4
BERCAM & WILLIAMSON 17A5
BERGEMAN Henry 08C4
BERGER Amanda 21B3
BERGER John 17C4
BERGER Lena S.29C2
BERGER Lewis 09B3
BERGER Morris 21B3
BERGER Warren 17B5
BERLEW George 09A3
BESS E.A.L.41C2
Bethel 05D4,41C3,75B3
Bethel Business List 40
Bethel History 39
Bethel Improvement Co.40B5
Bethel:Baptist Church 40C4
Bethel:Cemetery 40B2,40C5
Bethel:Christian Church 40C4
Bethel:M.E.Church 40A4,41A1
Bethel:McMurchy Addn.40A5
Bethel:Sargent Addn.40B6
Bethel:School 40B3
Bethel:Shoe Factory 40B5
Bethel:Street Map 40
BETTLE F.E.49C4,49C5,55B4,70
BETTLE Geo.W.55C4
BETZLER Julius 49B5
BEVIS D.E.65D5
BICKING Mary E.23B5
BICKINGS Mollie 21D2
BICKLE Chas.29A1
BICKLE Henry 29A2
BICKLE Herman 29A2
BICKLE Jacob 29A2
BICKLE Jas.29A2
BICKLE Joseph 29A2
BICKLE Simon 29A2
BICKMORE Benj. 27C3
BIDDLE E.17B3,17B4
BIDDLE W.P.& E.17B3
BIELEFIELD C.27C3
Big Bear Wallow 66
Big Indian Creek 58,64
BIGGS David F.17A4
Biggs Survey 01005 49B3,55B3
BIGHAM Alex 21E4,23B2
BIGHAM D.E.23B2
BIGHAM D.F.21E4
BIGHAM T.S.27C1
BIGHAM T.T.23B2,25A2,27C1
BINDER Henry 43B5
BINDLE Henry 43C5
BINGHAM E.23E4
BINKLEY A.K.21D5
BINKLEY Chas.27A3
BINKLEY Elizth.33B4
BINKLEY J.B.21C5
BINKLEY J.H.21D5
BINKLEY Jesse 21D6
BINKLEY Jesse B.17C1,21C5
BINKLEY Jos.27B3
BINKLEY L.C.31C1,31D1,35A4
BINKLEY M.35C3
BINKLEY Margt.27C4,27C5
BINKLEY Martha 21D5
BINKLEY Sarah A.17D2
Binns Survey 01499 17A1
BIRD J.C.17E2,69
BIRD W.H.19D2
Birth record substitute 03
Birthplace U.S.GRANT 57C5
BISHOP & ELLIS 33E1
BISHOP D.L.17A4
BISHOP Daniel 17B3
BISHOP Dr.04
BISHOP Edward 37C6,71
BISHOP L.W.15B3,35B4
BISHOP L.W.Dr.04
BISHOP N.W.08A5,15B3,15C4,15D4
BISHOP Preston 17B3
BISHOP Rebecca 21C2
BISHOP W.C.33A3,69
BISSANTZ Henry 31D4
BITLER J.S.Rev.11
BITNER George 39C3
BLACK & PENN 31E2
BLACK Edward 31D4
BLACKMAN 38
Blacksmith Shop [BS] Amel.46B2
Blacksmith Shop: See BS
Blacksmith [BS] Amelia 46D2
Blacksmith [BS] Hamlet 47C3
Blacksmith [BS] Pt.Isabel 63C2
Blackwood place 50
Blair Brick Co. 43E5
BLAIR J.M.& Sons 43E5
BLAIR J.M.& Sons Brick Co.43D5
BLAIR James 58
BLAIR Robt.+ 41B2
Blairville Brick Yard 43D5
BLANCHARD C.31C4
BLANCHARD C.H.69
BLANCHARD J.E.49B6
BLANCHARD Mary J.31C4
BLANCHARD Saml.59B4
BLANCHARD Sarah G.29C4
BLEHR Mary 43D4
BLISS L.57E3
BLISS Rose 31C5
BLOSS Elizabeth 08B5
Blowvile P.O.23D6,23C5,23D6
Blowville 74B2
Blowville History 22
Boat Run 05C5,55C5
Boat Run 54
BODEN David 31E4
BODEN Lucy 43C2,47C4
BODIN David 47B2
BOEGER Edwin 55B3,70
BOERES A.27C4
BOERES Bros.27B6,70
BOERES J.27C4
BOETTLE M.L. # 55c5
BOGART John 49A5
BOGGES J.T.65E5
BOGGESS A.41B4
BOGGESS J.H.41B4
BOGGESS John T.67C5,69
BOGGESS Susan 41B4,41C4
BOGGESS Wm.41B4,41C5
BOGGS Walter 27C2
BOHL Geo.27C5
BOLENBAUGH Geo.B.52D6,70
BOLENDER Daniel 65D2
BOLENDER Darius 65B5
BOLENDER Franklin 65D2
BOLENDER Henry 65D3
BOLENDER Ida E.65D2
BOLENDER Jac.P.59D4,59D5
BOLENDER Joel 59D5,65C2,65D2
BOLENDER John 59D5
BOLENDER John J.65B3
BOLENDER Jos.59D5
BOLENDER Jos.P.59D5
BOLENDER Lewis 65E5
BOLENDER O.L.59C5
BOLENDER Solomon 65B2,65B3
BOLSER J.71
BONAR Martin 59D3
BONAR R.S.41D6
BONAR W.W.+ 65C2
BOND Emeline 49B4
BOND Jas.W.29A3
BOND W. et al 49B6,52D2
BONER Laura P.49B3,55A3,55B3
Bonnie Farm Stock & Dairy 08B4
BONTE Anna 29A3
BOOSE H.M.27B3
BOOSE Noah 27C3
BOOSO F.G.27D1
BOOTHLY N.D.69
BORDEN G.A.04
BORDWELL & COCHRAN 31A5,33D1
BORDWELL C.69
BOSE Sarah A.43B2
BOSLER J.25C2
BOSO E.G.23A4
Boston 05C2,19,27,27D3
Boston = Owensville 19C3
Boston Fair 48
Boston History 18
Boston:Catholic Church 19C3
Boston:Cemetery 19D3
Boston:German Church 19C5
Boston:IOOF 19C4
Boston:M.E.Church 19C4
Boston:School 19C5
BOTTS Shem 31D6
Boughton Survey 02193 17B4
BOULWARE Nancy 35D3
BOULWARE W.W.35D3,37D5,71
Bourne Survey 10639 23B3
BOUTELLE C.W.17C3
BOUTELLE Jane C.17C3
BOWDOIN Amelia 03,45
BOWDOIN Wesley 45
BOWLER Wm.Ormkirk 68
BOWMAN Amelia 47B5
BOWMAN J.35A6
BOWMAN Moses + 17D3
Bowman Survey 04455 29C4
Bowman Survey 05957 29C4
Bowman Survey 07090 59C1
Bowman Survey 07091 17C2,29C4
Bowman Survey 07092 17D3
Bowman Survey 07093 17C4
Bowman Survey 07093? 27A3
Bowman Survey 09386 23D2
BOWN Joseph C.35B3
Bowne Survey 00723 59B2
Bowyer Survey 01067 65B6
BOYCE Allen 55E2,59B1
BOYCE Jas.35C2
BOYCE S.+ 29B2

Boyce Survey 09550 27D5
BOYD F.J.35C2,35D2
BOYD John K.23B6
BOYER John M.08B4
BOYLE Stephen S. 08B4,15E5,69
BOYS B.A.71
BOYS Benj.A.35D5
BOYS Jos.O.41A5
BOYS Lauret 59C5
BOYS Nancy 41C5
BOYS Richard 23C5,23D5
BOYS Wm.I.65B3
BRACHMAN H.59C5
BRADBURY Benjm.68
BRADBURY Lydia C.43C5
BRADBURY Martha 47C5
BRADBURY Thos.43C5
BRADBURY Wm.43C5
BRADFORD L.J.57D1,59C6
BRADFORD T.C.08A3
Bradford,KY ferry 60
BRADLEY Ella M.31B4
BRADLEY F.M.55B2,55C1
BRADLEY Geo.55B2,55C1
BRADLEY Wm.65D2
Bradshaw Survey 01772 29D3
Bradshaw Survey 01778 29C3
BRADY Ann 15C2
BRAGDON B.F.29C6,71
BRAGDON Eliz. 41A2
BRAGDON Elizth.63D4
BRAGDON Thomas 35D2
BRAGDON Wm.B.35B5,35C5,41B1
Branch Hill 05B1,8B5,12A2,74A1
Branch Hill Businesses 12D5
Branch Hill History 24
Branch Hill U.S.D. 08B5
Branch Hill:Depot 25D4
Branch Hill:M.E.Church 25D5,
Branch Hill:M.E.Church 31D3
Branch Hill:School 08B5
Branch Hill:Village Map 25
BRANCH John H.,Col.24
BRANCH Nannie 08B5
BRANDIFF Jesse 63E3
BRANDIFF Jesse* 41A1
Branham/Humph Surv 03777 17C5
BRANNOCK J.L.67B5,69
BRANNON David N.59D2
BRASH Peter 27C4
BRATTON C.E.40E670
BRATTON John C.41E2
BRATTON Parmelia C.41E2
BRAY W.C.17E2,69
BRAY Willis C.17D3
Brazier 30
BRAZIER Elijah 31E5
BRAZIER J.M.43B2
BRAZIER John 30,31D5
BRAZIER O.43C3
Brazier P.O.& Sta.31D5
Brazier RR Sta.31D5
Brazier Sta.& P.O. 05B3
Brazier Store & P.O.31D5
Braziers 74A2
BRECKENRIDGE John 39
Breckenridge Survey 02373 41C3
BREDWELL D.M.04
BREDWELL J.F.55A1
BREDWELL L.H.41D4
BREDWELL Laura 65C5
BREDWELL Thos.41C4,41C5,41D5
BREEDING T.P.33A1,69
BREEDING T.P.et al 33A5
BRESLIN Cath.63C6
BRETZ Fredk.55D4,55E4,55E5
Brewery New Richmond 52D2
Brick & Tile Co.Batavia 33A5
Brick Company Batavia 31B4
Brick Works N.R.53D6
Brick Yard Miami Twp 08D2
Brick Yard Ohio Twp.43D5
Brick-Tile Yard Monterey 25E1
BRICKER R.M.35C4,35D4
BRIDGES John 22
BRIMMER R.M.49D6
Brittain Survey 02571 17D3
BRITTINGHAM J.W.04
BRITTINGHAM S.41B5
BRITTINGHAM W.B.41B5
BRITTON B.35D3
BRITTON Burwell 35D3
BRITTON Cita 35D3
BRITTON William 37A5
BRITTON Wm.71
BROADUS Henry 09A5,69
BROADWELL & MANNING 67E5
BROADWELL A.J.65D6
BROADWELL Ambrose 29A2
BROADWELL Jos.A.59A4
BROADWELL Joseph 67E5
BROADWELL L.65D6,67D5,67E6
BROADWELL L.Store 67E5
BROADWELL Lindley 66
BROADWELL Lindsey 65D6
BROCHMAN Fred 59C5
BROCK A.B.08A4,15B4,15D3,15D6,
BROCK A.B.15E3,69
BROCK Margt.21C3
BROCK W.W.15B2,15B4,15D5,69
BRODWELL O.29B3
BRODWELL Sallie & O.29B3
BROKAMP A.49B5
BROKAMP H.49B5
BROKAMP H.J.49B5
BROMER F.49C6
BROMER Fredk.53B2
BRONDHAVEN J.43C5
BROOKFIELD E.V.08B5,12A4,12D5,
BROOKFIELD E.V.13A6,69
BROOKHOVER Anna 65B3
BROOKOVER Anna 67A1,B1
BROOKS Geo.43B5
BROOKS Jas.R.41D5
BROOKS Melvina 65B3
BROOKS Wm.M.41C4
BROOKS, WATERFIELD & CO.31B4
BROPHY Angeline 57D1
BROPHY John 57D1
BROPHY Julia S.65B5
BROTHERS Adaline 31C2
BROTHERTON Richd.31E4
BROWER Abram 04
BROWN & KAIN 33B1,69
BROWN A.59C3
BROWN A.A.40B5
BROWN A.A.Shoe Factory 40B5
BROWN A.R.59E5,61A6,69
BROWN Aaron A.40E5,70
BROWN Adam 59B4
BROWN Alonzo 59B3
BROWN Anna 27C1
BROWN Anna et al 27C2
BROWN Aquilla 08B4
BROWN C.C.23B2
Brown Co.Fair 48
Brown County 05,06,75B3
Brown County Line 63E2,63E3
BROWN Cyrus 21C4
BROWN David 21C2
BROWN David S.21C2
BROWN E.G.55A1
BROWN E.Mrs.21C4
BROWN E.P.Rev.11
BROWN Felix 08C4
BROWN G.N.21B3
BROWN G.W.59C3
BROWN Geo.23E1
BROWN Geo.M.21C2,55A6,55D4,70
BROWN Geo.W.59B3
BROWN H.P.08D4,13E5,69
BROWN Hannah J.35D4
BROWN Henry 09A4
BROWN I.G.23D3,23E3
BROWN Isaac H.41B3
BROWN J.R.57C2
BROWN James L.27E5,31A4
BROWN James M.08E2
BROWN Jas.21C2
BROWN Jas.L.27E4,33D3
BROWN Jer.35D4
BROWN Jesse 17C2,21C4,21C5
BROWN Jno.C.31E3
BROWN John R.29C5,29D5
BROWN John W.23B2
BROWN Jos.23C3
BROWN Joseph S.08D4
BROWN Sarah 29A2
BROWN Sarah E.31C3,31C4
Brown Survey 00706 29A3
BROWN W.H.41D2
BROWN Wm.+ 27B2
BROWN Wm.08C3,23A5
BROWN Wm.E.23E2
BROWN Wm.H.31B3
BROWN Wm.M.31C3
BROWNING, KING & Co.22
Brownlee Survey 00725 59C2
Brownsville 05D2,5D5,19,23D1,
Brownsville 18
Brownsville 41E5
Brownsville Hotel 19B6
Brownsville Post Office 19A6
Brownsville Store 19B6
BRUCE Jas.35E5
BRUCE Jas.?35D5
BRUMAGEM J.K.70
BRUMAGEN M.R.49E5
BRUMAUGH Peter 47B6
BRUMBAUGH P.31C5
BRUMMAGEN W.H.49A3
BRUNAUGH H.46C2
BRUNK Albert 19C5
BRUNK Danl.31B3
BRUNK David 23C3,43D3
BRUNK G.W. 23C3
BRUNK Hugh E.23C3
BRUNK J.G.31E3
BRUNK John 23C3
BRUNK Jos.23B3,25D1
BRUNK Joseph 26
BRUNK Josey 23C2,23C3
BRUNK Marcellus 21D4
BRUNK Mary A.31B3
BRUNK Matilda 23C2
BRUNK Sarah 21C3
BRUNK Sarepta 23C2
BRUNK Simon 23B3,23C2
BRUNK Thacker 21D4
BRUNK Z.23B3
BRUNK Zachariah 25D1
BRUNNING Henry 27E4
BRUNNING John F.40E1
BRYAN David C.32
BRYAN Melvin 31B4
BRYAN Melvina 33A4
Bryan Survey 01724 65C4
BRYANT J.17A4
BS = Blacksmith Shop
BUCHANAN & WILEY 61A5,71
BUCHANAN A.E.71
BUCHANAN F.A.59D3
BUCHANAN K.59C4
BUCHANAN Laura Belle 59C3
BUCHANAN M.59C4
BUCHANAN Robt.59C4
BUCHANAN Saml.59C3
BUCHANAN W.H.55D6,59D3
BUCHANAN Wm.D.59C4,59C5
BUCK N.43D5
BUCKINGHAM B.F.08C6
BUCKINGHAM Sibete E.08C6
BUCKINGHAM Walter C.08C6
Buckner Survey 01087 59D3
Budds 74B2
BUECHE Theresia M.31C2
BUERKLE Chas.21C2,21D2,71
BUERKLE Sebastian 31B3,31B4
Buffalo herds 64
BULL Caroline 33D3
Bull Skin Cr.75B4
BULLOCK A.D.65B5
BULLOCK Thomas 08C4
Bullskin Creek 05D6,65D5,67C6,
Bullskin Creek 06,64,66,67E6
BULOW Jos.59C4
BUNDEL Frederick 31D4
BUNDY Thomas 44
BUNKER Chas.41C4
BUNNELL Louisa 15D4
BUNTIN John M.59C4
BUNTIN Peter 61C2
BUNTON Mary "Polly" 36
BUNYAN Mary 35C2
BUNYAN W.C.63E1
BURDSALL Edmund 23E4
BURDSALL Josiah 27C2
BURDSILL Susan 49E5
BURGER John 19A1
BURGESS Thos.H.25D2
BURK Harvey 55B3
BURKE A.L.41B2
BURKE D.D.41B2,41C2
BURKE G.W.41B2
BURKE J.H.41B3,70
BURKE Jennie 41C2,41C3
BURKE John 17B5,29C5
BURKE Letta 41C3
BURKE Orville 40E5,70
BURKE W.W.41B3
BURKE Walter 41B2
BURKET Mary 31E5
BURKHARD Hob 04
BURKHARDT C.49B6
BURKHARDT Wm.49C6,53D5
BURKHART August 08A4
BURKLEY Anthony 19C4,27D3
BURKLEY Sebastian 27D3
BURLEW R.J.31B6,47C4
BURNET Geo.31D1
BURNET Geo.W.35B4
BURNET Jas.W.35B3,71
BURNET Jonas 35C5
BURNET Sarah A.31B1
BURNET Wesley+ 35C4,35C5,35D5
BURNETT J.F.63A4,71
BURNETT Jas.W.35B4,37A5
BURNS Albert 23B3
BURNS E.M.17A4
BURNS F.25D1
BURNS F.W.29A5
BURNS J.H.23B4,23C3
BURNS James E.23B4
BURNS John H.23C3
BURNS Mary E.23C3,23C4
BURNSIDE C.T.35D5
BURNSIDE John 35D5
BURNSIDE Sarah 35C5
BURNSIDE Sarah J.35D4
BURRELL Eliz.33D5
BURRIDGE Lydia 49B1,49B3
BURROUGHS & ZURMUHLE 52C6,70
BURROUGHS Eliz.40E2
BURROUGHS W.E.63D4
Burton Survey 00761 41B5,59C1,
Burton Survey 00761 65B1
BUSH Lewis 31D2
BUSHMAN A.57A4
BUSHMAN Carrie 55D5
BUSHMAN Dav.+ 55D5
BUSHMAN Drusilla 55D5
BUSHMAN Edward C.55C4
BUSHMAN Elizabeth 55D6,57B4
BUSHMAN G.K.55C6
BUSHMAN Geo.W.55C5
BUSHMAN H.H.57B5
BUSHMAN Henry 57B5
BUSHMAN Isaac 57B4
BUSHMAN Jas.55D5
BUSHMAN Jas.D.55D5
BUSHMAN John D.55D5
BUSHMAN Lewis 55C4,55C5
BUSHMAN Robt.55D5
BUSHMAN T.K.55C5
BUSHMAN W.H.55D6
BUTLER A.D.31E4,43C2,49A2,55A2
BUTLER A.D.70
BUTLER Abner 49A3
BUTLER Albert D.43D2,46E3,47B2
BUTLER Chas.49B3,55A2
BUTLER E.C.41B2
BUTLER Edward # 43D2
BUTLER Edward 49A2,49A3
BUTLER Edwd.43D2
BUTLER Geo.49A3
BUTLER Geo.M.55A2,55B1
BUTLER J.M.43C1,43D1,46C2
BUTLER John 47C3
BUTLER M.49A3
BUTLER MARION 43D3
Butler Survey 00415 55D5
Butler Survey 01199 55D2
Butler Survey 01357 59B2
Butler Survey 05258 23C5
BUTLER Uriah 49B4
BUTLER Wm.M.49B3,55A2
BUXTON Charles W.& Mary E.08C6
BUXTON John A.08C6
BUXTON Mary E.08C6
BYERS John 31E4,46E2
BYRON A.S.57C5
C.& E.Railroad,N.R.53C5
C.G.& P.RR 05C4,29,31C6,31D5,
C.G.& P.RR 31E5,41,43,46,47,
C.G.& P.RR 52E5,55B1
C.G.& P.RR Bethel 40
C.G.& P.RR Sta.Amelia 46A2
C.G.& P.RR Sta.Bantam 40E2
C.G.& P.RR Sta.Fair Oak 55B1
C.G.& P.RR Sta.Hamlet 47C3
C.G.& P.RR Sta.Wiltse 55A2
Cabell Survey 05229 21B1
Cabell Survey 12079 21A4
CAFFERY E.C.08D3
CAHILL Dennis 17D4
CALDWELL Mary E.23D5
CALDWELL O.Perry 35E1
CALDWELL R.23D5,35E1
CALDWELL Wm.G.46B2
CALHOUN Elizth.63B6
CALHOUN J.G.R.46B2
CALHOUN M.43B2
California 34
Call Survey 00524 17A5
CALLON Geo.F.41C5
CALLON Jas.R.41C5
CALLON Mary O.41C5
CALLON Olen 41C5
CALLON Saml.41C5
CALLON Saml.J.41C5
Calvary M.E.Church Cem.59C3
Calvary M.E.Church Wash.T.59C3
CALVIN James 68
CALVIN Saml.35B3
CAMERY Peter 59C2
Camp Dennison 08D5
Camp Meeting Epworth Hts.08B5
Camp Mtg.Grounds Plat 09
CAMPBELL Cary A.08C5
CAMPBELL Chas.68
CAMPBELL HUGH 65D6
CAMPBELL Jane 40E2
CAMPBELL Jas.+41B1
CAMPBELL John 41A2
CAMPBELL Robt.40E2,55C1
Campbell Survey 00866 59C3
Campbell Survey 02196 17B5
CANN Glervina 65B3,65C3
CANN John 55D3
CANN O.W.55A6,55D3,70
CANN Robt.* 65D6
CANN Wm.65B1,65C3
Canning Factory Amelia 46B1
CANTER G.W.41C6,65B2
CANTER Geo.A.41C6
CANTER J.M.65C3
CANTER J.R.65A1
CANTER John 41C5
CANTER John R.41B6
CANTER Jordan M.27B3
CANTER Jos.L.41C5,41D5
CANTER L.41A5
CANTER Levi 41A5,59B1
CANTER N.E.63B2
CANTER R.J.41C6,65B1
CANTER S.A.63B2
CANTER Sarah E.67C6
CANTER Stephen R.41C5
CANTER Thos.41C6
CANTER Wm.41C5
CANTER Wm.T.41C5
CANTER? T.M.35B2
CARDER F.D.21B4
CARLEY A.B.65A3,65B3
CARLEY Caroline 46C2
CARLEY Elijah # 65B3
CARLEY Nancy 65A3,65B3
CARLEY O.O.65A3,65B3
CARLEY S.T.43C2
CARLEY W.65A3,65B3
CARLEY W.C.67B5,69
Carmel 66
CARMICHAEL Dr.04
CARNAHAN W.H.21D1
CARNES A.L.55A5,70
CARNES Emma M.55A6,70
CARNES J.W.B.55A6,70
CARNES Lewis # 55C4
Carp Pond Monroe Twp.55C2
CARPENTER & GREEN 08C4
CARPENTER A.J.+ 27D5
CARPENTER David K.23B3
CARPENTER Jas.27D5
CARPENTER John 08C4
CARR Jos.21E3,23C2
CARR Louisa 59D4
CARR M.W.21E3
CARR Maley W.23C2
CARR Perry F.21E3
CARR Wm.27C5
Carrington Survey 00631 08A4
Carrington Survey 02434 29B3
CARROLL Wm.21B2
CARROLL Wm.L.17C3
CARTER & PEASE 35C2
Carter & Penn Addn.Batv.33E3
CARTER A.35B2
CARTER Adda B.35C2
CARTER C.35C2
CARTER Eliza 31B2
CARTER Frank 41E6
CARTER G.J.35C2
CARTER Geo.35C2,41E6
CARTER Hannah M.31D4
CARTER Henry 65C3
CARTER J.W.35B2
CARTER John A.35B2
CARTER Mary 31B2
CARTER N.E.37C4
CARTER Newton 44
CARTER Pease 35C2
CARTER Rachel 33D3
CARTER Robert J.08E4
Carter Survey 01285 65C4
CARTER Thos.M.31D2
CARTER? T.M.35B2
CARVER L.W.67A3
CARY Alonzo 70
CARY F.N.52D6,70
CARY Harriet A.43C6
CASE J.G.59C6
CASE John H.43E4
CASEY Daniel 08B4
Casey Survey 00572 35D6,41D2
CASLEMAN Wm.08C5
CASLIN P.H.65B2
CASSEL G.35C3
CASTLEN G.W.49B6
CASTLEN Geo.W.49C4,70
CASTLEN Geo.W.Grocery 52C6
CASTLIN G.W.53A1,53C2
Cath.Church Owensville 27D3
Cath.Church Stonelick Twp.27D4
Catholic Cem.Owensville 27D3
Catholic Church Boston 19C3
Catholic Church Lot 13B4
Catholic Church Loveland 15C4
Catholic Church New Rich.52C4
Catholic Parsng.N.R.52C4
Catholic School New Rich.52C4
Catlett Survey 00506 31E4
Catlett Survey 00506 43D3
Catlett Survey 00506 49A3
CAUDLE Cath.25B4
CAUDLE J.J.21B3
CAYLOR or CAYTON? Geo.59C5
CAZELL Allen 23B4
CAZELL Catharine 29C6
CAZELL T.J.47B5
Cedron 05D6,65E5,75B4
Cedron Businesses 67C5
Cedron History 66
Cedron M.E.Church 65E5
Cedron Presby.Church 67C6
Cedron Store & P.O.67D6
Cedron Village Map 67D5
Cemetery 12 Mile Creek 49B5
Cemetery Amelia 46D2

Cemetery Bapt.Ch.Nichlsvl.63A6
Cemetery Batavia 33D1,33E2
Cemetery Batavia IOOF 33C3
Cemetery Batv.Twp.31B3,31C2,
Cemetery Batv.Twp.31C4,31E4,
Cemetery Batv.Twp.31E5
Cemetery Bethel 40B2,40C5
Cemetery Bethel 40C5
Cemetery Boston 19D3
Cemetery Calvary M.E.Chu.59C3
Cemetery Cath.Owensville 27D3
Cemetery Clover 35D5
Cemetery Colored Ohio Twp 49B5
Cemetery Concordia M.E.35C4
Cemetery Donaldson 49B6
Cemetery Edenton 21B4
Cemetery Felicity 65C3
Cemetery Felicity 67E1
Cemetery Frank.Twp.65A5,65B1,
Cemetery Frank.Twp.65B4,65D2,
Cemetery Frank.Twp.65D4,65D6
Cemetery Goshen 17B4,19D1
Cemetery Goshen Twp 17B2,17C3,
Cemetery Goshen Twp 17C4
Cemetery Greenlawn Miami 09A4
Cemetery IOOF Wayne Twp 21C4
Cemetery Jackson Twp.23B3
Cemetery Lerado 19C6
Cemetery Locust Corner 43C4
Cemetery M.E.Ch.Un.Twp.29B5
Cemetery Miami Twp.08C3,9A5
Cemetery Monroe Twp.55B4,55B6,
Cemetery Monroe Twp.55C2,55C4,
Cemetery Monroe Twp.55C6
Cemetery near Clover 35E5
Cemetery near Laurel 55D4
Cemetery Neville 57C2
Cemetery Neville Wash.Tp.59C6
Cemetery New Richmnd 52B4,53E5
Cemetery Newberry 08B1
Cemetery Ohio Twp.49A3
Cemetery Ohio Twp.Greenmd 49C6
Cemetery Ohio Twp.Watkins 49C5
Cemetery Olive Branch 31B6
Cemetery Pierce Twp.43D4
Cemetery Plainview 27B2
Cemetery Point Pleasant 57B4
Cemetery Pt.Isabel 63A1
Cemetery Stonlk.Twp.27B2,27C3,
Cemetery Stonlk.Twp.27D3,27D4
Cemetery Stouder 17C3
Cemetery Stringtown 65C4
Cemetery Swannie IOOF 67E1
Cemetery Tate Twp.41A3,41B2,
Cemetery Tate Twp.41D4
Cemetery Ten Mile 43D4
Cemetery Union Twp.29B6
Cemetery Union Twp.29C3,29D4,
Cemetery Wash.Twp.59B3,59C4
Cemetery Wayne Twp.21B3,21C5,
Cemetery Wayne Twp.21D2,21E5,
Cemetery Wayne Twp.23C4
Cemetery Williamsburg 37C1
Census 1890 substitute 03
Centerville Pike 31C4,31C5
Centreville 30
CHAMBERLAIN R.L.31A3
Chambers Survey 02947 35E3
CHANDLER Lizzie 27D2
CHANEY Geo.W.23C5
CHANEY Hester A.21B5,21C4,25A6
CHANNEL Samantha A.31E2
CHANNEL Samuel 31E2
CHAPMAN David 43E3,49A4
CHAPMAN Robert 21C3
CHAPMAN Zachariah 45
Charleston 05C1,17C2
Charleston 16
CHATMAN H.67D3
CHATTERTON Ezra 35D5
CHATTERTON J.A.41E3
CHATTERTON P.35C5
CHATTERTON Philip 35D5
Chautauqua 11
Chautauqua at N.R.50
CHENOWETH J.W.21C3
CHILD Martha 35E2
Chilo 05D6
Chilo 75B4
Chilo Businesses 61
Chilo Ferry Landing 61D5
Chilo History 60
Chilo Hotel 61E6
Chilo M.E.Church 61E5
Chilo Original lot ads 60
Chilo School No.04 61D5
Chilo Store 61E6
Chilo Village 65B6
Chilo Village Map 61
Chilo Wharf Boat 61E6
Christian Chur.Pt.Isabel 63B3
Christian Chur.Stringtown 65C4
Christian Church Batv.Twp.31E4
Christian Church Bethel 40C4
Christian Church Edenton 25A4
Christian Church Felicity 67D2
Christian Church Frank.Tp.65D6
Christian Church Jack.Twp 23D5
Christian Church Miamivl 09D1
Christian Church Moscow 61B1
Christian Church Neville 57C3
Christian Church New Rich.53B3
Christian Church Ten Mile 43D4
CHRISTIE Grier R.23D3
CHRISTIE Jonathan V.23D3
CHRISTIE Jos.E.23D3
CHRISTIE Robt.* 23E3
CHRISTIE W.B.23E3
CHRISTMAN Louis 27D4
CHRISTY J.V.63B3,69
Church & School Lots N.R.53E2
Church discipline 45
Church-Cem.Concordia M.E.35C4
Church:A.M.E. Laurel 57D5
Church:Amelia Baptist 46A1
Church:Antioch,Tate Twp.41D6
Church:Bantam Presby.63C4
Church:Baptist Newtonvl 25B2
Church:Baptist Olive Bran.47B5
Church:Baptist Stonelk Tp27D5
Church:Batavia A.M.E.33C3
Church:Batavia M.E.33C4
Church:Batavia Presby.33C4
Church:Belfast M.E.27B3
Church:Benton Chapel 65D2
Church:Bethel Baptist 40C4
Church:Bethel Christian 40C4
Church:Bethel M.E.40A4
Church:Boston German 19C5
Church:Boston M.E.19C4
Church:Branch Hl.M.E.25D5,31D3
Church:Calvary M.E.Wash.T.59C3
Church:Cath.Owensville 27D3
Church:Catholic Boston 19C3
Church:Catholic Lot 13B4
Church:Catholic Lovelnd 15C4
Church:Catholic New Rich.52C4
Church:Christian Edenton 25A4
Church:Christian Felcity 67D3
Church:Christian Jack.Tp 23D5
Church:Colored Bapt.N.R.52D3
Church:Colored Baptist 08D4
Church:Colored M.E.08E5
Church:Edenton M.E.25B5
Church:Felicity AME 67C2
Church:Felicity Baptist 67C2
Church:Felicity Christian 67D2
Church:Felicity M.E.67E2
Church:Felicity Methodist 67C2
Church:Felicity Presby.67C2
Church:Franklin Chapel 55C4
Church:Goshen M.E.19B2
Church:Laurel M.E.57D6
Church:M.E. Loveland 15B3
Church:M.E. Miami Twp 08D3,8C4
Church:M.E. Subdvn 13C2
Church:M.E.Bethel 41A1
Church:M.E.Cedron 65E5
Church:M.E.Goshen Tp.17A1,17C3
Church:M.E.Jackson Twp 23D5
Church:M.E.Jackson Twp.23B5
Church:M.E.Miami Twp 08E3,9B3
Church:M.E.Milford 13A3
Church:M.E.Monroe Twp.55C2
Church:M.E.Parsong.Un.Twp.29B4
Church:M.E.Protestant 29B5
Church:McKendree Chapel 59D4
Church:Miamiville 09D1
Church:Mt.Olive M.E.27C3
Church:Mt.Zion Chapel 55C5
Church:Mt.Zion Chapel 55D5
Church:Mt.Zion Stonelk Tp.27C5
Church:N.R.Baptist 53C3
Church:N.R.Christian 53B3
Church:Neville M.E.57C2
Church:New Richmnd.Prsby.53B3
Church:New Richmond M.E.53B3
Church:Nicholsville Bapt.63A6
Church:Oakland M.E.21C1
Church:Olive Branch M.E.47B5
Church:Pisgah M.E.41E5
Church:Presby Cedron 67C6
Church:Presby Jackson Twp.23B5
Church:Pt.Isabel Christn.63B3
Church:Pt.Isabel M.E.63B3
Church:Pt.Pleasant M.E.57B6
Church:Shiloh M.E.17C2
Church:Smiths Chapel 65D6
Church:Spring Grove M.E.55C2
Church:Stringtwn.Christn.65C4
Church:U.B.Batavia 33D3
Church:U.B.Goshen Twp 17D4
Church:Union Chapel M.E.31D4
Church:Union Twp.29C4
Church:Wiggonsvl.Bapt.41C5
Church:Wmsbg.M.E.37C3
Church:Wmsbg.Presby.37C4
Church:Wmsbg.U.B.37C3
Cincinnati Atlas Patrons 69
Cincinnati Batavia Pike 47
Cincinnati Business 12D6
Cincinnati Camp Grounds 11
Cincinnati Camp Mtg Grounds 09
Cincinnati Camp Mtg.08B5
Cincinnati Camp Mtg.Assn.08B5
Cinn-Batv.Pike 27,29B3,31B4
Cinn-Milford Lovel.Trac.74A1
Cinn-Wooster Pike 12E2
Cinn.Camp Mtg.Grounds 10
Cinn.Columb.Trac.Co.74A2,74B2
Cinn.Georgetown Portsm RR 38
Cinn.Geotn.Portsm.RR 74A2
Citizens Cemetery Batavia 44
Civil War 59th O.V.I.18
Civil War prisoners reunion 62
Civil War Reunions 18
Civil War veterans 03
Civil War Vets Reunion 39
Civil War,GAR Posts 10
CLARE Ann 41C2
CLARE Jos.35C5,40E5,70
CLARE Jos.Jr.41C3
CLARK A.E.23B3
CLARK Abigail 55C5
CLARK Arthur 22
CLARK B.F.21E5
CLARK Bethuel 21D3
CLARK Chas.41C2
CLARK Christian 55D5
CLARK Christina 55C5
CLARK D.P.55C6
CLARK E.55C6
CLARK E.R.55C5
CLARK Elizth.55C2
CLARK Geo.F.27A3
CLARK George Rogers,Gen.72
CLARK Irwin H.17D3
CLARK J.C.55C5
CLARK J.J.55C6
CLARK J.K.55D5
CLARK J.R.55C6,55D5
CLARK Jacob 43C4,43C5,43D4
CLARK Jas.17D2,21C5,27A3,35D2
CLARK John B.43D5
CLARK John C.55C5
CLARK John N.17C2,17D3,21C5
CLARK John W.17D3
CLARK Jos.21D5
CLARK Lucinda 55D5
CLARK M.G.55C6
CLARK M.J.55C5,59D4
CLARK Melissa 29C6
CLARK Minerva 55C4
CLARK R.W.57C1
CLARK Sallie T.D.59D6
CLARK Saml.40E4,55C2
CLARK Sarah E.15C4
CLARK Stephen 29A5
Clark Survey 00972 08E2
Clark Survey 00972 08E3
CLARK W.R.71
CLARK Wm.27A3
CLARK Wm.B.17D3
CLARK Wm.R.59D4,D5
CLARKE R.W.30
CLASGEN J.M.70
CLASGENS H.52A4
CLASGENS J.52A4
CLASGENS J.M.52B6
CLAY John 43C3
Clay pipe mfg.54
Clay Survey 00674 29B1
Clay Survey 02954 41E4
CLAYTON John 17B1
Clayton Survey 00581 31E1
Clayton Survey 00581 41A1
CLEA Sarah Ann 57C3
CLEARWATER H.+ 09B3
CLEARWATER H.09A3
CLEAVER Susan M.31D6
CLEMENTS Cath.W.31E5,46D1
CLEMONS J.B.23B4,23C5,23D2
CLEMONS J.M.23B4,23C5,23D2
CLEMONS John M.23C4
Clermont Academy 54
Clermont Cemeteries 44
Clermont Co.Agricultl.Soc.55B1
Clermont Co.Histori.Sketch 04
Clermont Co.Map 1800-1818 06
Clermont Co.Map 1910 74-75
Clermont Co.Population 1890 04
Clermont County Map 05
Clermont Dis.& Milling Co.71
Clermont Distillery 61B3,61D1
Clermont Distilling Co.61D1
Clermont Distlery-Milling 61A3
Clermont House Batavia 33C4
Clermont M.E.Chapel 41B3
Clermont P.O.56
Clermontville 05B5,55C6
Clermontville 54
Clermontville 75A3
Clermontville Post Office 55C6
Clermontville Store & P.O.55C6
CLEVELAND J.H.31E4,43C2
CLEVELAND Sarah 43C2
Clifton 05B4,50,51
Clifton N.R.School No.01 53D5
Clifton Section of New.R. 49C6
Clifton [N.R.] Street Map 53
CLINE Chas.H.29A5
CLINE Francis 09A3,27C2
CLINE J.B.08C1,69
CLINE Jos.29C2
CLINE Martha 09B3
Clinton Co.Fair 48
Clinton County 06
CLINTON Horace 04
CLINTON Horace 15A1
CLIVES W.B.21B4
CLO Mary A.35C2
CLOSSEN Harry 35C2
Clothing ad 22
Clothing, womens 28,34
Clover 05D4,35E5,75B3
Clover Cemetery 35E5
Clover Creek 34,38
Clover Creek 35,35C5,41C1
Clover Lick Creek 05D4,41
Clover M.E.Church 35D5
Clover P.O.34
CNR & OR RR 05B3,29,43,49,52,
CNR & OR RR 53,57D3
COATES Mathew 35D3
COBB John & Mudge 35D2
COBB John 35E3
COCHRAN & BORDWELL 31A5,33D1
CODDLE Lewis 26
COFFMAN Homan 41E5
COFFMAN J.H.41D6
COFFMAN John H.65D1
COFFMAN Mary 41A4
COFFMAN S.D.65C2,65D1
COGWILL E.B.35C5
Cohoon 05B2
COHOON Olive A.29C2
Cohoon Sta.O.& NW RR 29C2
Cohoon Station 10
COLE Erin 43C3
COLE Erin 62
COLE H.25B2
COLE Jos.H.21E5,25B2
COLEMAN P.59C3
Coleman Survey 02432 17B4
Coleman Survey 02944 35E2
COLLIER & JOHNSON 59B2
COLLIER Geo.59C1
COLLIER Mary 59B2
COLLINS A.G.13B2
COLLINS Ellen J.17C2
COLLINS Hannah 17D2
COLLINS Jas.21D5
COLLINS John 21D5,32
COLLINS John,Rev.38
COLLINS Mathew 15D4
Colored Bapt.Church N.R.52D3
Colored Baptist Church 08D4
Colored Cem.Ohio Twp.49B5,49B6
Colored M.E.Church 08E5
Colored M.E.Church N.R.52E3
Colored Schl.No.05 Oh.Twp.49B5
Colored School Miami Twp 08D4
COLTER Jas.43D3
COLTHER Ellen 65D5,67C6
COLTHER G.M.35E5
COLTHER G.W.35E5
COLTHER H.S.Mrs.65D5
COLVILLE Rebecca E.17B3
COLVIN Saml.35B3
COLVIN Sarah 35B3
COMBS D.J.08D2
COMBS James 04
COMBS Jefferson 08D2
COMBS Joseph 08E1
COMBS Julia 08D2
COMBS Martha 08E4,9A2
COMBS Rebecca G.19D5
COMBS Thomas 10
Comics, first 72
COMPTON Jas.C.35C5
COMPTON John 35C5
COMPTON Mary J.08B4
Concord 05D3,35C4,74B2,75B3
Concord History 34
Concordia M.E.Ch.& Cem.35C4
CONKLIN Deborah 46C3
CONLEY John G.65D2
CONN Bernard 18
CONN J.35C2
CONN Jennie 35C2
Connecticut Western Reserve 73
CONNER Alma 49C6
CONNER Edward 17B4
CONNER Eliza A.49C5
CONNER Jas.53D5
CONNER Mary A.49B5
CONNOLLY James 04
CONNOR Ed 04
CONNOR John 15C2
CONOVER Courtland 17C1,21B5
CONOVER Edward 17C1,21C5
CONOVER Elias 21C3,71
CONOVER G.M.19C2
CONOVER J.21D2
CONOVER J.W.59D5
CONOVER John N.04
CONOVER Mary A.21C2
CONOVER Peter L.21D1
CONOVER Wm.E.23E3
CONRAD George 38
CONRAD Margaret 17C3
CONREY Emma 41C3
CONREY FISHER & Co.41C4
CONREY H.E.41C4
CONREY J.A.04
CONREY Mary J.41C3
CONSTABLE J.17A1
CONSTABLE Lydia 21B3,25A4
CONSTANT J.P.65B4,65D4
CONWELL C.65B6
CONWELL Chas.61D4
COODER Oliver 49C5
COOK B.W.& Belle 08D3
COOK Eben R.55B4
COOK J.M.41D3
COOK Jac.41D3
COOK James 04
COOK James 17C3,17D2,69
COOK John 21D5
COOK John E.21E2,69,71
COOK Thomas + 08D4
COOK W.E.27C3
COOK Wm.17D3
COOMBS Kitty Ann 49A2,55A2
COOMBS Martha 27C5
COOMBS Rebecca G.27D2
COOMBS Sarah A.49A3
COOMBS Wesley A.27D2
COOMBS Wm.C.49A2,55A2
COONS H.49D2
Coontown 34
COOPER Jennette 13A4
COOPER John 57C6
COOPER Lot 18
COOPER Mary E.08A3,57B5
Cooper Shop Pt.Pleasant 57B6
Copperhead snakes 50
CORBIN David B.55E4
CORBIN Geo.L.55B2
CORBIN Jas.55C3
CORBIN Jas.H.55E4
CORBIN John 55C3,55E4,70
CORBIN N.D.55E4
CORBIN N.J.55C4
CORBIN Sarah J.31B5
CORBIN Sarah T.31B4
CORBIN Susan 55D2
CORBIN Susan E.55C1
CORBIN W.F.55D4
CORBIN William P.04
CORBLEY Elizth C.55C2
CORBLEY Newton 46B2
CORBLY Newton 43D3
CORD Benj.43B4
CORD W.B.46A1
CORDREY Wm.35C4
COREY Charles 67D1
CORLEY Saml.T.55A1
CORN J.21B2
CORNELL Alonzo 43D4,49B4
CORNELL Eunice 43D4
Cornerstone Jail 14
Corrections 72
COULTHER John 41E3
County Buildings Batavia 33C4
County fairs 18
County Map 05
County seat 04,06,30,32,36,60
Court House Pictures 07
Court House Williamsburg 06
Court House, no need for 68
Court Houses Past & Present 07
Court Minutes 1803 06
COURTIER C.57E3
COUSINS Wm.65B6
COVALT B.or R.? Illeg.21D5
COVALT GEORGE 23B3
COVALT George W.27C1
COVALT Louise 70
COVALT R.or B.?Illeg.21D5
COVER B.F.23B4
COVER D.19E4
COVER Daniel 23C3
COVER H.25E1
COVER Harmon 23B4,23C3
COVER Hirsch 31B3
COVER John B.23B4,23D3,69
COWAN William 20
COWEN & WAITE 21E5,27B2
COWEN Allen T.et al 31B4
COWEN C.25C2,71
COX Caroline 19B2
COX Eliza S.55D6
COX Elizabeth 17B2,35D4,55A1
COX G.17A6
COX George 08E2
COX J.Jr.49D5
COX Jane 41C3

COX John 43E3
COX John Jr.49A4
COX John Sr.49A3
COX Joshua 16
COX Lydia 19C2
COX M.W.61A4,71
COX Samuel + 17D4
COX Thos.49E5
COX W.H.17B3
COX William 17A6
COYLE Ellen 15D4
COYLE Mary 15D4
Cozzaddale 66
Craddock Survey 00892 59E4
Craddock Survey 00892 65A5
CRAIG I.67D3
CRAIG James 08E5
CRAMER & LOCKWOOD 69
Cramer 2nd Addn Edenton 25A5
Cramer Addn.Edenton 25B6
CRAMER Crescent 53C5
CRAMER Ellen 21C3
CRAMER Elliott 35E2
CRAMER Emory 49A6
CRAMER F.M.25
CRAMER Jas.21C3
CRAMER John 21D3
CRAMER Luella M.21B4
CRAMER Stephen 33B2
CRAMER Theodore 21C3
CRAMER W.H.21B2
CRAMER W.T.27B2
CRANE Charles B.44
CRANE Chas.R.21D5
CRANE Ed.Q.33A3,33C2,69
CRANE Eliz.D.31E4
CRANE Geo.G.41A3,70
CRANE George W.41C3
CRANE J.B.41A3
CRANE Jas.40D4
CRANE Jas.M.41B3
CRANE John 41B3
CRANE O.P.41B3
Crane Run 34
CRANE W.F.31D4,41B3
CRANK Susanna 49B1
CRANSTON Earl,Rev.58
Craver 66,74A2
CRAVER Christian 27C5
CRAVER J.P.27A6,27C4,70
CRAVER J.R.27D5
CRAVER Jac.27B3
CRAVER Joana 27C4
CRAVER John P.27C4
CRAWFORD Hanson 43D2
CRAWFORD Harriet M.41E5
CRAWFORD Laura 35E5
Crawford Survey 01160 43E3
Crawford Survey 01160 49A4
CREAGER A.04
CREAGER Adaline 08B4
CREAGER J.P.08A4
CREAGER John 08B4
CREAGER Lehman 08B4
Creaghead Addn.Palestine 43D6
Creaghead Addn.Palestine 46

CREAMER Jas.21B3
Creamery 08B4
CRESAP Robt.J.09B2,13B1,13B6,
CRESAP Robt.J.15E5,33E1,37D5,
CRESAP Robt.J.52D6,67B6,69
CRIBBETT Robt.29A3
CRONE Geo.F.27B2
CRONE Rachel 25A3
CRONIN John 43B6
CRONIN John P.15B1,71
CROOKS C.V.15B4
CROOKS H.15B4
CROSHAW Cath.35E6
CROSLEY William 68
CROSS C.H.29A3
Cross Creek 48
CROSS D.21D4
CROSS D.N.15B1,69
CROSS Eugene 29A3,43B1
CROSS Josiah 29A3
CROSS Mary J.43C5
CROSS O.P.43A3
CROSS P.23B2
CROSSEN Jas.21C2
CROSSLEY J.B.27B6
CROSSLEY J.P.70
CROSSLEY Jas.P.27C1
CROSWELL F.65D4
CROSWELL J.M.37C6,71
CROSWELL J.S.65D4
CROSWELL Jas.S.65D4
CROSWELL Margt.A.31E4
CROSWELL W.L.65D4
CROTTY Julia E.08D4
CROUCH E.H.41B5
CROUCH Geo.M.41B5
CROUCH Wm.B.65E5
CROUSE Geo.08A4
CRUMBAUGH Peter 29C3
CRUSE Jas.M.59D5
CUBBERLY Robt.69
CUDER Saml.49B4
CULLINAN Henry 27C3
CULTER Hiram C.59D5
CULTER Hiram L.59D5
CULTER M.F.71
CUMMITZ M.K.17B5
CURLIS Allen 35B3,35C3
CURLIS Anna 31B1
CURLIS D.L.71
CURLIS Emma D.35D5
CURLIS Granville 31B2
CURLIS Hiram 31C1
CURLIS Jos.35B3
CURLIS Margaret 35C3
CURLIS Margt.O.35B3
CURLIS Randolph 35C4
CURLIS Susan F.35B2
CURLIS T.31B1
CURLIS Timothy 31B1,35B2
CURLIS Viola 31E3
CURLIS W.O.35C4,71
CURLIS Wall # 31B1
CURLIS Wall + 35B2
Currie Survey 03338 17B6,21C5
Currie Survey 03339 21D4

Currie Survey 03340 21D4
Currie Survey 03340 21D4
CURRY G.P.43D3
CURRY George P.04
CURRY Hiram Misick (Illeg) 68
CURRY Sarah 31D4
CUSTER Burton 55B4,70
CUSTER James 17D3
CUSTER John 17D4
CUSTER Joseph 17D3
CUSTER Lewis 17D3
CUSTER Lucinda 17C4
CUSTER Martha 17D5
CUSTER Perry 17D5
Cynthiana 62
DACY Jno.C.27D3
DAILEY D.35C3
DAILEY David 35C2
DAILEY Mary 63A5
DAILEY Nathaniel 55B1
DAILEY O.M.35E1
DAILEY Olive M.31D3
DAIR Philip J.29C5,29D4
DALE Emeline 49B5
DALE Wesley C.+ 31B5
DANBY Geo.31E3
DANBY Thomas 31E3
DANBY Wm.55A1
Dandridge Survey 00437 49B6
Dandridge Survey 00564 35B5
Dandridge Survey 00564 35C5
Dandridge Survey 00564 41B1
Dandridge Survey 00564 41C1
Dandridge Survey 00593 31D4
Darby N.Survey 02058 31C6
Darby Survey 02057 31D2
Darby Survey 02058 29C4
Darby Survey 02058 29D4
Darby Survey 02058 31B6
DARE W.35C3
DARROUGH Elix.27B3
DAUGHERTY C.A.41C5
DAUGHERTY I.41A1
DAUGHERTY J.F.41D5
DAUGHERTY Leander 41E2
DAUGHERTY Margt.23B3
DAUGHERTY T.D.35E3
DAUGHERTY Thos.27E3,31A4
DAUGHTERS Lizzie R.65A3
DAUGHTERS W.P.70
DAUGHTERS Wm.43D3
DAUNT Robt.43D3
DAVIDSON B.23B5
DAVIDSON James 44
DAVIDSON Jas.35E5
DAVIDSON John 30
DAVIDSON Martha J.35E6
DAVIDSON R.23B5
Davies Survey 00514 43D4
Davies Survey 00514 49A4
DAVIS & BAEN 12E5
DAVIS Austin W.43D2,46A5,70
DAVIS B.F.29A5
DAVIS B.T.65D3
DAVIS C.B.29D5,71
DAVIS Chas.* 41D2

DAVIS Chas.40A3,40C3,41D2
DAVIS Clara 08E4
DAVIS Edward 13B4
DAVIS Elizth.29B2,29B5,49D3,
DAVIS Elizth.49E1
DAVIS Ellen 43B6
DAVIS Frank 33A1,70
DAVIS Geo.31B4
DAVIS Geo.W.09B4,29B2
DAVIS H.H.49C2
DAVIS Henry 29B1
DAVIS Ira 29B1
DAVIS Isaac 29C2
DAVIS James 41D5
DAVIS Jeremiah 29B2
DAVIS John 68
DAVIS John A.12E5,69
DAVIS John W.33A1
DAVIS Jos.27D5,29B2
DAVIS Landona 29B2
DAVIS Martin 27C2
DAVIS Mary 43D2
DAVIS Mary F.31C5,49B6
DAVIS Nellie 49E1
DAVIS O.W.57E5
DAVIS Owen 60
DAVIS P.O.27C2
DAVIS Peter 65D2
DAVIS R.F.29B2
DAVIS Richard 09B3
DAVIS Robt.+ 49C6,53D5
DAVIS Ruth Ann 31B4
DAVIS Ruth P.31D4
DAVIS Sarah A.41E6
DAVIS Sarah J.37B4
DAVIS Shadrach D.29D3
DAVIS T.57E3
DAVIS W.49A3
DAVIS W.H.43B6,65D3
Davis-OBannon Surv.01646 65D6
Davis-OBannon Surv.01647 65E6
DAWSON & KETCHUM 52B6
DAWSON & ONEILL 52D6
DAWSON C.W.52D6,70
DAWSON Edwin S.55C2
DAWSON J.H.31E4
DAWSON Jos.59B5
DAWSON Julia B.31D5
DAWSON L.M.52D6,70
DAWSON Norneda 35E4
DAY Aaron 43E3
DAY Amanda E.35B2
DAY Caroline 29A3,43A2
DAY Caroline J.17C3
DAY Elisha 35B3
DAY G.W.65D3
DAY Jas.H.65A1
DAY Jesse W.41E6,65C2,65D1
DAY Lizzie M.19B2
DAY M.L.41D6
DAY Mary 63B5
DAY Mary J.65C2
DAY Stephen 08D2
DAY TOWNSLEY & TOWNSLEY 52B6
DAY TOWNSLEY & TOWNSLEY 70
DEAL Ella S.35C4

DEAL Lewis 41B2
DEAL S.C.35C4
DEAN Sarah D.41D4
DEARNEMAN Jacob 29A4
Death record substitute 03
DeBenneville Survey 02810 35C3
DeBenneville Survey 02811 35B2
DeBenneville Survey 02811 35B3
DeBenneville Survey 02957 23B6
DeBRULER Frank 57D6
DeBRULLER Jas.D.& Son 59B4
DEEM Jas.W.31B5
DEEM T.J.46C2
DEERWERTER R.J.17D4
DEGARMORE Harriet 49A3
DELANEY Jeremiah 55D6
DELANO N.S.59C6
DELLER Adam 27D4
DELLER Chas.27D4
DELLER John 27D4
DELLER Valentine 28D4
DEMERICA Wm.L.29A2
DENHAM Obediah 39
DENHAM P.31B1
DENHAM R.31B1
Denhams Town 04
Denhamstown 30,39
DENMAN D.D.55B1
DENNIS Mary 11
DENNISON A.M.43C3
DENNISON G.W.13A3,13A4,13B4
DENNISON W.W.33A3,69
Denny Survey 01562 27C2
DENSER Lucy 15B4
DENT Thos.41C4
DENTON Susan 15D4
Depot Batavia 31B4
Depot Branch Hill 25D4
Depot Little Miami RR 13D5
Depot Miami Twp.09A5
Depot O & NW RR 33A4
DERRICKS H.C.04,8E2
DERWESTER Susan 17B5
DEVILLE Peter 08E4
DEVINE Ann 31B3
DEVINE Ellen 31B3
DEVINE Geo.23B4
DEVINE John 23B4
DEVOU W.P.43B5
DEW Thomas & Wm.09A2
DEW Wm.09A2
DEWIRE May 35C2
DEWITT Geo.M.35E3
DIAL Catharine 29C5,31D5
DIAL D.M.31C5
DIAL Eliz.43C3
DIAL Eliz.C.31E3
DIAL Elizabeth 46D3
DIAL Eugene 31C5
DIAL Frank 31C5
DIAL J.F.33A3
DIAL Jos.31D5
DIAL Joseph 29D5,31C6,31D5
DIAL Joseph 31C6
DIAL Lucinda W.31E4
DIAL Mary J.31B5

DIAL Robert C.31C6
Dial telephone 39
DIBLE A.15B3
DICKEY A.B.17C3
DICKEY J.A.17C3
Dickey's Tavern 24
DICKINSON D.W.49B6
DICKINSON Dav.W.+ 52A4
DICKINSON M.55B2
DICKINSON Morgan 55B2
DICKINSON Z.59D4
DICKINSON Zeb 21D4,25A3
DIETZ Wm.F.09B3
DILLEN E.L.15B4
DILLINGER Geo.A.17B5
DILLMAN C.65C4
DILLON Jas.49B3
DIMMIT Geo.L.21D4
DIMMIT W.A.21C2
DIMMIT Wm.B. 21D4
DIMMITT A.M.33A1,69
DIMMITT Anna 33D2
DIMMITT David 30
DIMMITT F.M.65B4
DIMMITT G.L.21D3
Dimmitts Ford 26
DINCH Emily A.23E2
DIONNE John 21D5
DISCOLD Bridget 08A3
Distillery Clermont 61D1
Dix Survey 00992 08D3
DIXON 61E5
DIXON Carrie 53E5
DIXON E.W.69
DIXON G.W.55C5
DIXON J.G.55C5
DIXON J.Gates 55C5
DIXON Jas.G.55D4
DIXON Lafayette 55C5,55D3
DIXON N.H.55D4
DIXON Rebecca 49B6,52D2
DIXON Wm.65B6
DIXSON T. 67D1
DOAN W.B.46A4,69
DOAN W.B.Dr.46B2
DOEHRMAN J.H.08C5
DOLAN G.S.55B1
DOLAN W.B.49B1
DOLE E.S.62
DOLEN H.K.55B2
DOLEN Saml.T.55A2
DOLL John 29C5
DONALD P.23B2,27B1
DONALD R.23B2,27B1
DONALDSON Arabella 49C5,55B5
Donaldson Cem.Ohio Twp.49B6
DONALDSON F.T.49A6
DONALDSON H.G.& W.H.70
DONALDSON Parker 70
DONALDSON Thos.43E5,49D5,55B6
DONALDSON W.H.& H.G.70
DONALDSON Wm.04
DONALDSON Wm.49C4,55B4
DONALDSON Wm.50
DONHAM 55B2
DONHAM David 33A1,49B1,49B4,

DONHAM David 49E4,70
DONHAM E.J.04
DONHAM Eliz.31E4
DONHAM Helena 49C5
DONHAM Hester A.49B3
DONHAM Jac.49B3
DONHAM John 55B3
DONHAM Jonathan 43C3,46B3
DONHAM Jonathan Jr.55B3
DONHAM Martha 49E6
DONHAM Nathaniel # 43D4
DONHAM P.J.70
DONHAM Perry J.49C4,49C5
DONHAM R.W.49C5,49E4,70
DONHAM W.49B1
DONHAM W.B.31E4
DONLEY Alex.59B2
DONLEY C.M.61E5
DONLEY John 59B4
DONLEY Josephus 61E6
DONLEY Wm.59B4
DONNELL Americus 08A4
DONNELL J.17B5
Donnell Survey 04441 27C1
Donnell Survey 04442 23A4,27D1
Donnell Survey 04444 23C2
Donnell/Morris Surv 03775 17D5
Donnell/Morrisn Sur 03775 08D2
DONNELLY Daniel 15A1
DONNELLY J.15B2
DONNELLY Lucinda 17B4
DONNELLY Thos.41B5
DONNELLY Zeno 55E4
DONOVAN F.L.04
DORSE Adam 43D3
DORSEY Jacob 43D4
DOSEF Jeremiah 21C2
DOUGHERTY Francis 68
DOUGHERTY Leander 70
DOUGHERTY W.H.41D6
DOUGHMAN Mary J.15C2,35C3
DOUGHMAN T.J.17E2,69
DOUGHTY 38
DOUGHTY Emily J.31E3
DOUGHTY John L.04
DOUGHTY Mary J.35C3
DOUGHTY Nancy 46E2
DOUGHTY Wm.47C3
DOUGLAS Utter 59C5
DOWDELL Joseph 15D4
DOWDELL M.E.21C4
DOWDNEY E.T.33A3,69
DOWNEY Edwin 21A1
DOWNEY J.R.21D5
DOWNEY or ROMNEY James 68
DOYLE M.15C2
DOYLE Thos.A.23C5
DOYLE Wm.15B3
DRAKE Cath.65B4
DRAKE F.A.65D4
DRAKE Harvey 31D5
DRAKE J.H.35B6
DRAKE John 57B2,57B3
DRAKE T.W.65D4
DRAKE W.F.65E4
DRAKE Wm.57C3

DREMVER T.21B5
DRISCOLD Bridget 17B6
DRISCOLD John 08A3,17B6
DRUMMOND Eliz.31C2
DRUMMOND H.31B1
DRUSELL Jac Jr.09B2,27D6
DRUSELL Jac.27D5
Dry Run 26
DUBOIS Tobias 35D3,35D4
DUBOIS W.E.B.62
DUCHEMAN M.A.31B2
DUCHEMIER Francis 27D2
DUCHMAN Samantha 23B3
DUCKETT Thirza 31C5
DUCKINS Fred 65A5
DUCKINS Henry 65A5
DUCKWALL E.R.31E2
DUCKWALL Ella M.31A4
DUCKWALL Ezekiel D.31B4
DUCKWALL F.M.31D3
DUCKWALL G.W.31B4
DUCKWALL George 43C5,49D2
DUCKWALL George W.31B4
DUCKWALL Hester 49E2
DUCKWALL J.P.43C4,43C5
DUCKWALL Jas.P.43B5
DUCKWALL John W.31B4
DUCKWALL Lizzie 43C5
DUCKWALL Mary A.43C2
DUCKWORTH Thos.65B4
DUDINGER Margt.27D3
DUDLEY Moses 21A2
DUDLEY Otis 35B2
Dudley Survey 02952 41C4
DUDLEY W.C.21A2
DUGAN Ashton 65D4
DUGAN Jos.68
DUGAN Matt 08A3
DUGAN Matthew 15E5,69
DUGLE Geo.21B2,25B6
DULL B.F.17D3,69
DULY Alonzo 43D4
DUMFORD A.35B2
DUMFORD David 27A4
DUMFORD Elias 27A6,70
DUMFORD Jasper 27D5
DUMFORD Martha 35B2
DUMFORD Sarah E.21B3
DUNBAR Mary E.55C5
DUNBAR R.C.59C4
DUNHAM Chas.21B2
DUNHAM Cynthia 21E3,23C1
DUNHAM Gideon 68
DUNHAM John 06,41B3
DUNHAM Nathl.06
DUNLAP Sarah J.31D1
DUNN Alex.55D2
DUNN Geo.41E2
DUNN Janet 55C2
DUNN Janet et al 55D2
DUNN John 55D2
DUNNAWAY Mary E.08C5
DUNSHEE Margt.35D3,35E4
DURHAM Comfort 43B6
DURHAM Daniel 43B6
DURHAM H.E.29A2

DURHAM Harriet 29B6
DURHAM Jane 23C2
DURHAM John 41C3
DURHAM Nancy 29B6
DURHAM Perry 43B6
DURHAM S.57E3
DURHAM Sarah 57E2
DURHAM Stephen 29A5,43B5
DURRELL Abraham 66
DUSTIN Geo.31B4
DUVALL M.E.65E5
DUVALL Mary E.65D6
E.Mt.Carmel 74A2
Eagle Creek 04,06,36
Eagle Roller Mills 08B5
EAGLEY Maria 40D4
EARHART D.35B6
East Fork Creek 27
East Fork L.Miami R.05,9,23,29
East Fork L.Miami R.31,33,35,
East Fork L.Miami R.37,41
East Fork Ltl.Mi.Riv.06
East Fork of Lit.Mi.R.74A1,A2
East Fork State Park 38
East Libert Street Map 29
East Liberty 05B3,31A5
East Liberty History 28
East Milford 12
EBERSOLE Chas.C.43D5
EBERSOLE Christian 43D5,45
EBERSOLE Elizth.43D5
EBERSOLE Jennie F.43D5
EBERSOLE Jos.H.43D5
EBERSOLE Mary L.43D5
ECKELBERGER John 62
Eddins Survey 01366 43C4
Edenton 05D1,21B4,74B1
Edenton Businesses 25
Edenton History 24
Edenton:Cemetery 21B4
Edenton:Cramer Addns 25A5,25B6
Edenton:F.& A.M.25A4
Edenton:Fuller Addn 25A5
Edenton:IOOF 25A5
Edenton:Jordan 2nd Addn 25A6
Edenton:Jordan First Addn 25A4
Edenton:M.E.Church 25B5
Edenton:Original Plat 25B5
Edenton:School No.04 25B4
Edenton:Village Map 25
EDER Saml.W.41C3,41D2
EDISON Thomas A.54
EDWARDS Edward 09A4
EDWARDS Eliza.27B4
EDWARDS H.M.13E5,69
EDWARDS M.M.63D4
EDWARDS M.P.et al 41D3
EDWARDS S.C.63D4
Edwards Survey 00720 08B4
EDWARDS W.Sr.43B2
Eggleston Survey 01197 55D5
EHRENFELS H.65E5
EHRENFELS Henry 67C4,69
EHRENFELS Rosa 65E6
EHRENFELT Rosa 67A4
EHRNSBERGER Elizth.31B3
EHRNSBERGER X.31B3,33D2
EICHERT Karen 75
Eighty-ninth O.V.I. Reunion 39
EIMER Elis 19B4
EISENHOWER Dwight D.45
Electric chair first used 28
Electric Power Plant 62
Electricity 62
Elenor 66
Elenor 74A1
Elenor Post Office 05B2,8C1,
Elenor Post Office 08E2
ELIC Andrew 29C3
ELIC John 29C3
Elk Lick Mills 30
Elk River 04,06
Elklick School No.13 31D2
ELLIOTT M.W.17C2,17E2,69
ELLIOTT Susan + 08C6
ELLIS & BISHOP 33E1
ELLIS Amos 38,68
ELLIS Amos F.35D2
ELLIS Barbara A.49A5
ELLIS Betty 08A4
ELLIS E.M.41B4
ELLIS Frank M.41C4
ELLIS Isaac 68
Ellis Island 14
ELLIS Jas.+ 29C5
ELLIS Jesse, Lieut.44
ELLIS S.E.33B4
ELLIS Saml.68
ELLIS T.K.37B4
ELLIS W.H.29C5
ELLIS Wm.68
ELLISON H.H.35E5
ELLSBERRY B.F.41C2
ELMITT George 13B4
ELROD Cynthia 41B4
ELROD Cynthia Ann 41B4
ELROD Edward * 41A3
ELROD M.J.63B6
ELROD Thos.*41B3
ELROD Thos.40C4
ELSTON Isaac 08D3
ELSTON Theodore 04
ELSTUN Angeline 49B6
ELSTUN Ann E.49C5
ELSTUN Hester 53D5
ELSTUN Isaac 09B2,69
ELSTUN John 17B2
ELSTUN O.R.70
ELSTUN Rebecca 08B1
ELSTUN Rosetta 49B6
ELSTUN Theodore 17B3
ELSTUN Wm.A.08D3
ELSTUN Wm.C.08D3
ELTZROTH Dan 17A5
ELTZROTH J.17A5
ELTZROTH Wm. F.17A5
Elusive Place names 66
ELY Amasa 31D5
ELY Anna 46D2
ELY Benjamin 62
ELY Cora 41A1
ELY Ed.C.33C2,69
ELY Elizth.35B6
ELY Geo.E.41B1
ELY George 32
ELY H.D.41A1
ELY J.L.41C4,41D3
ELY Keziah 41C4
ELY Lavinia 31D2
ELY M.E.63C4
ELY Mary E.41A2,41B1
ELY Roxana 31D6
ELY Saml.65B1
ELY William 04
EMERY A.B.+ 08A4
EMERY Bart GAR Post 10
EMERY David Wm.21D5
EMERY Ellen 21E5
EMERY Evangeline R.08A4
EMERY Henry A.08B3
EMERY Isaac 21D5
EMERY Jas.21A1
EMERY John P.+ 08B4
EMMONS David G.40E3,55C1
EMMONS J.E.* 55D2
EMMONS Jonathan 41A4
EMMONS Jonathan G.41A4
EMMONS Martha C.55D2
EMPSON & WRIGHT 29C5
ENGELAGE Fredk.35E4
ENGLE Saml.21C2
ENGLISH C.M.65B4
ENGLISH S.E.65B4
ENGLISH Valaura 17A1
ENGLISH W.D.65B4
ENGLISH W.F.65B4
EPPERT Clara T.31D5
EPPERT E.B.70
EPPERT Elisha B.43C4
EPPERT John M.43C4
EPPERT M.43D4
EPPERT Mary 43C4
EPPERT W.B.70
EPPERT Walter B.43C4
EPPERT Wm.B.49A2
Epple Survey 764 21A2
Epworth Heights 08A5,11
Epworth Heights Hist.10
Epworth Hts.Camp Meeting 08B5
Epworth Hts.RR Sta.08A5,8B5
ERION Ann 33D3
ERION J.W.31B2
ERION John 31C3
ERNEST Charles 08C4
ERNEST Jos.55D2
ERNST Charles 61A4
ERNST Chas.+ 59B5
ERNST Chas.71
ERNST Chris 27D5
ERNST Christ 27D6
ERNST Joe 70
ERNST Jos.55C2
ERNST Kate 59A4
Errors 72
ERSKINE Nathan 59B4
ERTEL C.E.Rev.27C2
ERTLE Eliza Ann 17C3
ERWIN? John 68
ESTE & SCHMIDT 13B6,69
Eureka Hotel Amelia 46C2
EVANS Daniel 68
EVANS George 68
EVANS John 08D3
EVANS M.V.B.35D4
EVANS Mary E.59D4
EVANS Piner 59D4
EVANSHINE L.49E5
EVANSHINE Ludwick 49D4,70
EVELAND G.H.& W.B.08C4
EVELAND G.H.08D6,69
EVELAND George H.08D6
EVELAND Harmon 08A3
EVELAND John 17B5
EVELAND Luella 08C4
EVELAND Martha A.17B5
EVELAND W.B.08C4
EVERHART Frederick 22
EWAN James 31D1,35A4
EWAN Jas.H.71
EWAN Richard 41A1
Ex-prisoners Railroad fare 62
Ex-prisoners Reunion 62
F.& A.M. Edenton 25A4
FAGALY Chas.A.41C4
FAGALY Miller W.41C4
FAGAN Lizzie J.31E3
FAGAN Peter 55B2
FAGEN A.W.43E5
FAGEN L.43E5
FAGIN A.D.55B2
FAGIN B.K.69
FAGIN Benton 40E3
FAGIN Elisha L.43E3
FAGIN G.W.17C3
FAGIN Harriet 55B2
FAGIN Maria 43D3
FAGIN Maria et al 43D3
FAGIN O.A.55B2
FAGIN Ruth 55B2
FAGLEY Malinda C.41C4
FAGLEY Maria 40D4
FAGLEY Maria A.43C2,47B3
Fair grounds:Bantam 40E1
Fair Grounds:Owensville 27D3
Fair Grounds? Agric.Soc.55B1
Fair Oak Sta.C.G.& P. RR 55B1
Fair Oaks 66,75A3,75B3
Fair at Bantam 62
FAIRFIELD Eliz.46C2
FAIRFIELD Mary M.31E3
FAIRFIELD Saml.R.31D3
Fairgrounds 18
Fairs 18
Fairview Miami Twp.09A4
Fairview Stock Farm 08C5,13E5
FALGNER Charles 08E4
FALGNER Lena 08E4
FALKNER Charles 09A4
Falmouth KY 06
FANCHER John 59D2,65A2
FARENA John 65C4
Farm land values 16
FARMAN Francis 19C4
FARMER W.C.61C4,65B6
Farming 16
FARNEA T.65C4
FARNO Danl.53C5
FARNO Theresa 53C5
FARSON Henry 17D4
FARSON J.H.04
FARSON John 17D4
FATCH Charles 08C5
FATCH Otetia 08C5
FAUEL Wilhelmina 08C4
FAUL Barbara 33B4
FAUL Fred 44
FAUL Henry 27D6
FAULKNER Charles 09A5
FAVRET Claude 27D2
Fayetteville Memorial Day 44
FEAGINS Daniel 68
FEE Alonzo C.59B4
FEE Chas.H.59A5
FEE D.E.65C2
FEE Daniel 62
FEE Maggie 65C3,67B1
FEE Margt.M.65C3
FEE Mary M.59C1
FEE T.D.65C3
FEE William 66
FEE Wm.M.59B5
Feestown 66
Feetown 62
Felicity 05D6,75B4
Felicity History 66
Felicity Jct.75B3
Felicity: A.M.E. Church 67C2
Felicity: AF & AM 67D2
Felicity: Bank 67D2
Felicity: Baptist Church 67C2
Felicity: Businesses 67B4
Felicity: Cemetery 65C3
Felicity: Christian Ch.67D2
Felicity: IOOF 67D2
Felicity: M E Church 67E2
Felicity: Methodist Ch.67C2
Felicity: Presby.Church 67C2
Felicity: School 67B1,67C3
Felicity: School District 65
Felicity: Undertaker 67D2
Felicity: Village 65C3,65C4
Felicity: Village Map 67
FELL Henry 09B2
FELTER Alice 35E2
FELTER Daniel 17C2,21C5
FELTER Geo.W.35E2
FELTER Isaac M.17A1
FELTER L.17A1
FELTER L.B.35E2
FELTER Levi 17A2
Fenn Survey 03341 21D4
FENSTERMACHER Joseph 08E3
FENWICK G.S.59C3,61C2
FENWICK W.G.04,61A4,61C2
FENWICK Wm.G.59C3,71
FERGESON C.31D2
FERGUSON F.R.04
FERGUSON Francis 55B4
FERGUSON Hugh * 35D3
FERGUSON J.49C4,55B4
FERGUSON John 59D5,62
FERGUSON M.49C4,55B4
FERGUSON Robt.S.55B4
FERGUSON T.R.37C6,71
FERGUSON Thomas E.75
FERREE A.S.21B2
FERREE Dav.23B3,27C1
FERREE Isaac 71
FERREE Mary A.35D4
FERREE Mary E.23B3
FERREE Nancy A.21D5
FERREE Sarah M.35D2
FERREE W.G.23B3,27C1
Ferries 60,66
Ferris & Swing 12D6
FERRIS Chas.S.21B4
FERRIS F.A.55B1
FERRIS John 17B1,17D2,21B4,
FERRIS John 21D3,69
Ferris Tile Factory 17B1
Ferry 1794 66
Ferry 64
Ferry Landing Chilo 61D5
Ferry Landing Moscow 61A2
Ferry to Kentucky 45
FESSLER Anthony 43D5
FETTER John 04
FETTER Jos.27D2
FETTER Peter 27D2
FETTER Ursula 27D3
FETZER Elizth 43D5
FETZER Jacob 43D5
FETZER Kate 43D6
FEWELL B.C.70
FIELDS James 68
FIELDS P.J.59A3
FIELDS Sarah 31C1
FIERTAGUE H.27B4
Fifth Ward Bldg.Assn.55B2
Fifty-ninth OVI Reunion 18
FIGGINS B.49E5
FILEGAR John 31C4,31D3
FINK Velentine 43D4
Finley Survey 00526 27E4,31B4,
Finley Survey 00526 31B5
Finley Survey 01763 43D4,49A5
FINNAMAN H.31E3
FINNIFROCK Caroline 35E6,41E2
First Addn.Milford 12E3
First comics 72
First Natl Bank Batv.33A3,35B3
First Natl Bank Batv.69
First Natl Bank N.R.53E6
First Survey N.W.Terr.58
First surveys Cler.Co.72
First surveys Ohio 72
FISCUS Abraham 29C6,43B4
FISCUS E.29C6
FISCUS Ira J.41D4
FISCUS John 68
Fish Pond Pierce Twp.43C4,43D2
Fish Pond Wmsbg.Twp.35D5
FISHBACK Nancy 31C5
FISHBACK P.43B3
FISHBACK W.S.65B2
FISHER Ann 29A5
FISHER Cassius 41C4
FISHER CONREY & Co.41C4
FISHER D.W.31E3
FISHER David Y.59A4
FISHER E.L.41B5
FISHER F.M.55A5,55D4,70
FISHER Francis M.57D6
FISHER J.L.41B4
FISHER J.S.Jr.43C6
FISHER J.U.41A4
FISHER L.H.41B4,41C5
FISHER Lavanda 41C5
FISHER Marie A.08D3
FISHER N.S.29A5
FISHER N.W.29B5
FISHER Sarah C.55D4
FISHER W.O.40E5,41C4
FISHER W.S.29B4
FISHER Wm.O.70
FITHIN Rachel 31E3
FITHIN Wm.V.31E2
FITZPATRICK Anna S.49E2
FITZPATRICK B.41A4
FITZPATRICK D.L.70
FITZPATRICK D.Lee 40E6
FITZPATRICK J.M.29A5
FITZPATRICK Lewis 41B4
FITZPATRICK S.41A4
FITZPATRICK T.43D4
FITZPATRICK W.H.49B6
FITZPATRICK W.R.49D2
FITZWATER Charlotte 08E2
FITZWATER Clemency 08E2
FITZWATER David 23B6,35C2
FITZWATER Geo 08B5,33B4
FITZWATER John+ 08C5
Five Mile Run 23E4
FLANAGAN John M.# 43D2
FLANAGAN John M.43D2
FLANAGAN W.P.55C6
Flat boats to N.Orleans 10
FLAUGHER Adam 65C6
FLEISCHER Anthony 21C2
FLEISHEL Geo.L.21C3
FLETCHER Jane 59C5
FLETCHER W.R.59C3
FLICK Jos.29B3
FLIEHMAN Eliz.59A5,59B4
FLIMERFELT D.15C4
FLINN S.15C2
Floods 51
Florence Survey 01318 59C5
FLOREY Julia Ann 27A4
FLOREY Solomon 17B6
FLORO George 42
FLORY Julia Ann 17E3
Floweree Survey:See Florence
FOMORIN J.L.63B4,69
FORBES E.29A4,43B3
FORD Amanda E.59C2
FORD Henry 56
Foreign born 1850 04
Foreign born population 14
FORMAN Anthony 27B2
FORMAN Burton 27C2
FORSYTH A.08B5
FOSTER Alex.35E2
FOSTER Amanda 35E4
FOSTER Barbara A.46E3
FOSTER Israel 35E3
FOSTER John 35E3
FOSTER John M.21A2
FOSTER Jos.M.08E4
FOSTER Joseph 19D3
FOSTER Joseph M.08D4
FOSTER L.G.35D3
FOSTER M.25E2
FOSTER Moses 23B4,25D2
FOSTER T.G.04
FOSTER T.Jr.35E3
FOSTER Thomas Sr.35E3
Four Mi.Crk.Batv.Tp. 31C2,31C3
Four Mile Run 22,23D5
Fourierite Assn.64,66
FOWLER Annie 23E3,63D1
FOWLER Chas.53C2
FOWLER Ella 29D4,31B6
Fowler Survey 00261 43E5
FOWLER W.P.63E1
Fox & Taylor Survey 03805 27B3
Fox & Taylor Survey 04235 27B3
FOX Milton 44
FRAMBERS Wm.40A3
FRAMBES 38
FRANK W.L.59C3
Franklin Chapel Monroe Tp.55C4
FRANKLIN L.35C4
FRANKLIN L.W.35D4
FRANKLIN Mary 35C4
Franklin Twp.05D6,75B4
Franklin Twp.History 64
Franklin Twp:Atlas Patrons 69
Franklin Twp:Cemetery 65A5
Franklin Twp:Cemetery 65B1
Franklin Twp:Cemetery 65B4
Franklin Twp:Cemetery 65D2
Franklin Twp:Cemetery 65D4
Franklin Twp:Cemetery 65D6
Franklin Twp:Christn.Chu.65D6
Franklin Twp:IOOF Cem. 65B5
Franklin Twp:Map 65
Franklin Twp:School No.02 65A3
Franklin Twp:School No.03 65B4
Franklin Twp:School No.05 65D5
Franklin Twp:School No.06 65C5
Franklin Twp:School No.07 65D4
Franklin Twp:School No.09 65B2
Franklin Twp:School No.10 65B2
Franklin Twp:School No.11 65C5
Franklin Twp:School No.12 65C6
Franklin Twp:School No.13 65D2
Franklin Twp:School No.13 65D6
Franklin Twp:School No.15 65E5
Franklin Twp:School No.16 65B5
Franklin Twp:School No.18 65C3
Franklin Twp:School No.58765D2
FRANTZ Cath.17B5
FRANZ J.M.43C6
FRANZ W.F.43C6
FRAZEE Benjamin 47B3
FRAZEE J.A.35D5
FRAZEE John 27D5

FRAZEE W.W.40C4
FRAZIER Cath.41A3
FRAZIER Ed. 41A4
FRAZIER John B.41C5
FRAZIER L.W. GAR Post 10
FRAZIER Martha 08D3
FRAZIER Nancy 41B4
FRAZIER O.S.41C5
FRAZIER Susanna 63B2
Fraziers Addn.67A2
FREDERICK Catharine 29B2
FREDERICK H.Sr.65D6
FREDERICK Henry 65D6
FREDERICKS D.D.13E5,69
FREDERICKS Daniel D.08D4
FREE Margt.35E2
FREE R.J.08B5
FRENA John 65B4
FRENA Tryphinia 65B4
FRESCHARD Augustus 31B1
FRESHARD A.19B4
FRESHMAN Geo.63D4
FREY Adolph 59C5
FREY Mary R.et al 31B3
FRIDMAN 53E5
FRIDMAN F.55C6,55E5,57E5
FRIDMAN F.M.55C5
FRIDMAN Franklin 52D4,55C5
FRIDMAN Franklin Sr.55C6
FRIDMAN G.H.55C5
FRIDMAN Geo.H.55A5,70
FRIDMAN Herman 31D5
FRIDMAN L.L.55C5
Fridman Roberts Co.52C4,52C6
FRIDMAN ROBERTS Co.70
FRIDMAN W.L.55C6
FRIDMAN W.M.52D6,70
FRIEDMAN Squire 49B4
FRIEND Paul 09A3
FRIEND Rolla E.21A3
FRIES Salona 31C6,47B5
FRITZ Blazxier 59C2
FRYBARGER T.17B4
FRYBERGER John 17A3
FRYBERGER L.17A4
FRYBERGER Lewis 17A3
FRYBERGER Priscilla 17A4
FRYE Henry 49B5
FRYE Lavina 40C4
FRYE Ludwig 49B5
FULLER J.C.09C1
Fullers Addn Edenton 25A5
Funston 66,74B2
FURLONG E.29B4
FURLONG R.29B4
FURLONG Serena 29B2
G.Mill (Grist Mill) 29D3
G.Mill (Grist) Batv Twp.31C4
GAITHER Eliza A.17A2
GALBREATH E.W.41A2
GALBREATH Eliza 27E4
GALBREATH Harvey 59D6
GALBREATH John 59D6
GALBREATH Mary J.59D5
GALBREATH S.N.55A5,70
GALL C.27C4
GALL F.B.19D4
GALL John 27E2,31A2
GALL Nicholas 31A3
GALLAGHER J.P.08B5
GALLAGHER John D.12D5,69
GALLAGHER Thos.29C4
GALLE August H.17C2
GALLOWAY M.S.C.43D2,49A3
GAR Decorates Graves 44
GAR Post formed 26
GAR Posts 10
GARDNER Amanda 31E5
GARDNER B.E.55C3,70
GARDNER Elmira 31D5
GARDNER Emma 65D5
GARDNER G.W.31E3
GARDNER M.31D5
GARDNER Mary E.31D6
GARDNER Meacom 43C4
GARDNER Rebecca 55C3
GARDNER W.W.65D5
GARDNER Wm.W.55C3
GARLAND Elizabeth 08E3
GARLAND Geo.G.08E2
GARLAND Mary P.08E3
GARLAND Patrick 47B5
GARNER & BARTELL 17C4
GARR SCOTT & Co.59B2
GARRETT Saml.L.59B6,59C5
GARRETT Sarah 59B6
Garrett Survey 03832 08E4
GARRISON Eli 55B1
GARRISON Henry 21B3
GARRISON Jas.21B1
GARRISON Mary & T.21B1
GARRISON Sarah M.17C2
GARRISON T.21B1
GASKETT E.M.17C2
GASKINGS T.G.43C5
GASKINS Angeline 43C5
GASKINS C.R.43B4
GASKINS Cyrus 31E5,43C3
GASKINS Cyrus Dr.+ 46B1,46E3
GASKINS J.C.46A4,70
GASKINS L.K.04,43C5
GASKINS O.43C5
GASKINS Oscar 29B6,43B5
GASKINS Sylvester:Trustee 43B5
GASKINS T.J.43C5
GASKINS Wm.29C6,43B4
GASKINS Wm.D.43C5
GATCH Andrew M.08E3
GATCH C.W.08E3
GATCH Con W.04,15A1
GATCH Elizabeth L.08E4
GATCH Emil B.09A4
GATCH Francis M.08E4
GATCH George S.+ 08E3
GATCH Henry C.08E5
GATCH J.F.W.08D3,15C4
GATCH John D.08E3,69
GATCH John G.+ 08D3
GATCH John N.09A5
GATCH Lewis N.08E5,9A5,13D5,69
GATCH Mary E.08E4,9A4
GATCH N.08E5
GATCH P.B.09A5
GATCH Philip 06,8E5,9A4,14
GATCH Philip G.08E4
GATCH Philip S.09A3,27D5
GATCH Rachel B.08E3
GATES Jas.H.59C3
GATTS A.D.35C5,41C1
GATTS M.J.35C5,41C1
GAUCH A.23E2
GAUCH J.23E2
GAUCHE Augustus 29C3
GAUCHE John 23D1
GAVIN Phoebe 29C4
GEARHART Charles 08C5
GEBERIN G.H.27B6,70
GEBERIN MARSH & CO.27B6
GEE Rose C.17D3,27A3
GEER Sarah A.29B5,57E2
GEESNER Jac.31A4
GEISER Louisa 55A1
GELVIN John 55D3
GELVIN Lewis 29B6,49D2
GELVIN S.59D4
GENET John 21D2,23D1,23E2
GENET Nicholas 21D2,23D1
Genl.Washingtn Surv.00403 43D6
Gentlemens Driving Park 08A3
Georgetown 05C2,21D5
Ger.Bapt.Church Wayne Tp 21C4
GERARD Anna 27D4
GERARD Chas.27D4
GERARD Frank 27D3
GERARD J.S.27D4
GERARD Jos.27D3
GERARD L.W.27D4
GERDES C.49B6,52B3
German Church Boston 19C5
GERMAN Mary 27D5
German U.B.Parsonage Batv.33D3
GERNION Jas.29D3
GERNION Mary 29D3
GERRARD Jos.27E3
Gerrard Survey 02376 17C3
GEST A.29C4
GEST C.W.31C5
GEST E.G.29C5,71
GEST Joseph 31C4
GIBBON Wm.09A4
Gibbons Survey 00493 31E4
GIBBS David 17B2
GIBBS Henry 17B3,17C2
GIBBS Henry Sr.69
GIBBS Joseph 17B2,69
GIBBS Mary E.17A1
GIBBS MEYERS & CO.13C6,69
GIBBS William 17B2
GIBSON A.57C2
GIBSON Aaron 57D3
GIBSON Ella B.31A4
GIBSON H.E.08B5
GIBSON Robt.H.17B5
Gibson Survey 00493 43C2
GIBSON W.K.08B5
GILFILLEN Augustus W.59B5
GILLASPIE Eliz.49D5
GILLASPIE Eliza 49B4
GILLASPIE J.B.49D4,70
GILLASPIE John B.49B4,49D6
GILLASPIE Richard 49D6
GILLEN Geo.I.47B3
GILLEN H.31E3
GILLESPIE Geo.49E6
GILLESPIE John 43E3
GILLESPIE W.67E2
GILLESPIE Wm.25C2,71
Gimbo Survey 04457 31A4
GIRARDY Eliz.F.35D6,41D1
GIRARDY Geo.35D5,35E4
Gist Survey 00964 41B4
Gist Survey 07747 41C2
GIVENS James 08C2,17D5
GIVENS Rev.44
GLANCEY A.33B5
GLANCEY Emma J.27B4
GLANCEY Philip 23C4
GLANCEY Samuel 27B4
GLANCY A.35B2
GLANCY C.23C5
GLANCY Mary 23C3
GLANCY Sarah C.27D3
GLANCY Thos.31B3
GLANCY Warren 27B4,70
GLANCY William 26
GLANCY Wm.27E3,31A3
Glancys Mills 26
GLASER John Jr.04
GLASGOW Christiana 31E3
GLAXER Martin 59B5
GLAZE J.W.29A5
GLAZE Lydia 31E5
GLAZIER J.R.59C6
GLAZIER John 61D1
GLEM Hester 55B1
Glen Este 29C4,44,74A2
Glen Este:Area Map 47
Glen Este:P.O. & Store 29C4
Glen Este:Post Office 05B3
Glen Este:RR Sta.29C4
Glen Este:Webbers Subdv.47
Glen Rose 66
Glen Rose P.O.74A2
GLENN & WEAVER 31C3
GLENN Henry 25B4
GLOVER Rebecca W.27C2
GOBLE Stephen P.49B5
GOBLEMAN John 27D5
GODFREY Owen 27D5
GOETZ Mary 17C6
GOFF A.H.23B5
GOFF G.W.19C6,69,71
GOFF Geo.W.23B6
GOFF Maria 23B5
Gold discovered 30,42
GOLDEN John 27B2
GOLDER C.Rev.11
GOLDTRAP S.23E4
GOLDTRAP T.M.23E4
GOLSH Louis 04
GOLTER Chas.C.35A4
GOLTER John C.43D4
GOMIEN Ed 04
GOMIEN Mary L.23E2
GOMIEN Peter 27D4
GOMIEN See GOMIER
GOMIER Fred 31B4
GOMIER Michael+ 29D3,31A5
GOOD Catharina 09A2
GOOD D.09A2
GOOD Edward & D.09A2
GOOD G.W.23C3
GOOD J.W.23D3
GOOD James H.23D2
GOOD Thomas J.23C4
GOODHEW G.31E4,46E1
GOODMAN M.29A4
GOODNOUGH E.P.15D3
GOODPASTER Loren 25C6,71
GOODWIN Catherine 27D5
GOODWIN Geo.W.09B3,33A1,69
GOODWIN H.C.41B3
GOODWIN J.M.& Co.41C3
GOODWIN J.M.31E2,40A4,41A2
GOODWIN Jas.+ 65B2
GOODWIN John M.41D3
Gordon Survey 00969 23D3
Gordon Survey 02528 35D3
GORDON W.L.17E2
GORDON Wm.I.17C3
GORDON Wm.L.69
GORMAN Jos.R.23C3
Goshen 05C1,17B4,17C3,19
Goshen 74A1
Goshen Township 05C1,17
Goshen Twp.74B1
Goshen Twp.History 16
Goshen Twp:Atlas Patrons 69
Goshen Twp:Business 17E2
Goshen Twp:Cemetery 17B2,17C4
Goshen Twp:Saw Mill 17D5
Goshen Twp:School 17B1,17B2,
Goshen Twp:School 17B3,17B4,
Goshen Twp:School 17B6,17C3,
Goshen Twp:School 17C6
Goshen Twp:School 17D3,17D4
Goshen Twp:School No.01 17A6
Goshen Twp:Toll House 17D5
Goshen Vill.History 18
Goshen: School 17C4,19A2
Goshen:Cemetery 17B4,19D1
Goshen Twp:Map 17
Goshen:M.E.Church 19B2
Goshen:Presby Church 19B2
GOSLIN J.J.65D5
GOSLIN J.M.65C5
GOSLIN Jas.J.65C5
GOSLIN Jos.T.65C6
GOSLIN O.L.65C5,69
GOSLIN P.H.65B3
GOSLIN Peter 65B6,65C4,65C5,
GOSLIN Peter 65C6,65D4,65D6
GOULD Rosanna 15E3
GOULD Rosina 17C5
GOULD W.H.12E6,15E5,69
GOULD W.H.Jr.17C4
Government Surveys of Ohio 73
GRAHAM G.W.65B6
GRAHAM Jos.21D2
GRAHAM Mary E.17A5
Graham Survey 02405 17E4
Graham Survey 02745 29B2
Graham Survey 03552 59A3
Graham Survey 03624 17C3
Graham Survey 09382 21E3,23C2
GRAIG Lyman 08E5
Grand Army Posts 10
Grange Mt. Carmel 43B2
GRANGE William 41D3,59B3
GRANGER W.D.29A4
GRANNEMAN Sophia 08D4
GRANT Amy A.23C2
Grant Birthplace 54
GRANT J.J.65B4
GRANT John 33C2
GRANT U.S.Birthplace 57C5
GRANT Ulysses S.54,56
Grassy Run 23D3
GRAUS Jacob 55B3
GRAVES Emilie 21D5
GRAVITT A.S.41B5
GRAVITT J.E.59D4
GRAY H.B.52B6,70
GRAY H.F.+ 41C5,41C6
GRAY Mercy 49E6
Gray Survey 01116 31B3
Gray Survey 01242 31B2
GRAY W.A.B.43B4
GRAY Wilson T.49A6
GRAY, Joshua 67D4
GRAYSON F.67B2
GREAR George J.15D6,69
GREEN & CARPENTER 08C4
Green Bush Creek 21C3
GREEN C.H.43C2,70
GREEN Chas.H.43D4
GREEN Geo.43C6
GREEN Jas.29A5,43B6
GREEN L.W.59B5
GREEN Martha 43D4
Green Survey 00274 43D2
Green Survey 00274 49B3
Green Survey 00274 55B3
Green Survey 04919 31E4
Green Survey 04919 43D2
Green Survey 05297 41C2
GREEN Timothy 43B5
GREEN Titus 29D4
GREEN Wm.E.49B3
Greenlawn Cem. Miami T 09A4
Greenmound Cem.Ohio Twp.49C6
GREENO C.L.44
GREENO Charles L.13C3
GREGER A.M.65D4
GREGG & HULICK 69
GREGG & WATERFIELD 65C4
GREGG Belle 70
GREGG C.H.65C2,65C3,65C4,67D1
GREGG Chas.H.65C3
GREGG Francis M.55C5
GREGG Franklin S.47A3
GREGG Hiram D.65C3
GREGG John H.65C3
GREGG Josephine F.59C2
GREGG Laura F.59C2
GREGG Missouri A.08E3,23B6,
GREGG Missouri A.31B4,31C3,
GREGG Missouri A.31C4,33D6,
GREGG Missouri A.35B2,49B4
GREGG R.W.C.33B2,33D5
GREGG V.H.65C3
GREGG Vincent 67B3
GREGG W.S.59C3
GREGOR H.B.41B2
GREGORY Edward 21B3
GREGORY M.F.15B4
Gregory Survey 04463 23B2
Gregory Survey 04463 27B1
Gregory Survey 04465 23B2
GRIER Martha 67E2
GRIFFIN G.T.33B4
GRIFFIN J.B.? 29B6
GRIFFIN J.R.? 29B6
GRIFFIN Mary A.33B5
GRIFFIN Mary Ann 33D5
GRIFFIN Rebecca J.29B6,43B4
Griffin Survey 00519 08B3,17B6
Griffin Survey 00590 08D4
GRIFFIS C.S.33A2,69
GRIFFIS Charles S.04
GRIFFIS Chas.S.33B1
GRIFFIS Hiram 33E2
GRIFFITH Cath.40C4
GRIFFITH Cora 31A4
GRIFFITH Elizabeth 17D4
GRIFFITH John S.33C6
GRIFFITH O.P.31C2
GRIGGS G.W.Mrs.30
GRILLE Willis 08D4
GRIMES & MORTON 61A3
GRIMES Lee 04
GRIMES S.H.71
GRISSELY Catherine 29B4
GRISWOLD Bros.19C6,69
GRISWOLD F.H.23D1,23E1
GRISWOLD Henry 21D2
GRISWOLD L.H.23C2
GRISWOLD Levi 23D2
GRISWOLD Mary J.23C2
GRISWOLD S.S.25B3
GROESBECK John 61A4,61D2,71
GROH Margt.31D4,31D5
GRONIN John 43C6
GROPPENBACHER Gussie 59E4,65A5
GROSNICKLE David 23B2
GROSNICKLE Deborah 21C4
GROSS Jacob 17D3
GROSSNICKLE Andrew 21C4
GROSSNICKLE D.21C5
GROSSNICKLE Danl.21C4
GROSSNICKLE John 23C2
GROSSNICKLE S.P.21C3
GROUSE Mary 49B6
GROVE & WHITENACK 21D2
GROVES F.31B4
GROVES Fred 08C5
GROVES J.31B4
GROVES J.F.21C3
GROVES J.W.31B4
GROVES Perry 25C3
GUDGEON Priscilla 21B3
GUENTHER P.T.49B5
Guinea City 05B1,74A1
Guinea City Business 08D1
Guinea City Post Office 08C4
Guinea City Store 08C4
Gunner Survey 03878 29C5
GURY N.23E3
GUTEKUNST H.J.04,29D5,71
GUTEKUNTZ H.J.29A4,43,B2
Hackley Survey 00905 65B5
Hackley Survey 01089 27C5,27D5
HACKMAN George 55B2
HACKMAN Henry 17D5
HADLEY Ebenezer 22
HADLEY John 23E2
HADLEY Mary F.23D2,23E2
HAGEMAN John 14
Hagemans Mills 14
HAGERMAN Jas.35E3
HAGERMAN W.L.35E2
HAGERMAN Wm.L.35E2
HAGERMYER John 17D5,17E5
HAGINS Joseph 08C3
HAHN Caroline 49C5
HAHN H.M.04
HAHN H.M.21E2,71
HAHN Justus 21D5
HAHN Nancy 21D5
HAIGHT Theodocia 17C4
HAIGHT Wm.17C4,19A2,19B3
Haights Addn Goshen 19A2
HAIN Abel 27B3,27C2
HAIN Jos.+ 27C2
HAINES 21A1
HAINES C.Q.53E5
HAINES J.C.53E6
HAINES Mary F.53E5
HAIR A.P.41D3
HAIR David 49B1,49B3
HAIR Jonas O.27B5
HAIR Thomas 27C4,27C5
HALBISCH J.E.31B4,31C4
HALE R.W.Dr.64
HALFHILL David 55D5,55E5
HALFHILL Lewis 59B2
HALL Amanda C.17A2
HALL Calvin 23D2
HALL Charles 68
HALL Edward 68
HALL Eligah 68
HALL J.H.04,23B4
HALL John 29B4
HALL Jos.A.+ 17A2
HALL Joseph A.17B2
HALL Laura 23C2
HALL Madison M.29C5
HALL or NALL John 68
HALL Sylvia 23C2
HALL Viola 29C5,49D3,57E3
HALL W.G.46D3
HALL Wm.H.43D3,70
Halls Run 28
HALSE Geo.W.41D4
HALSE T.L.40E6,71
HALSE Wm.41D4,41E4
HAMBLETON Amanda D.33C3
HAMBO Stephen 27D4

Hamilton County 05,06,74A2
Hamilton County Line 05B3
HAMILTON Harriet 52C3
HAMILTON Harvey 33B1
HAMILTON J.H.31B4
Hamilton Survey 00866 59C4
Hamlet 05C4,66,75A3
Hamlet Sta.CG&P RR 43C2,47C3
Hamlet:Blacksmith [BS] 47C3
Hamlet:Hotel 43C2
Hamlet:Post Office 47C3
HAMLIN E.W.40E2
HAMLIN F.W.63C4
HANCE Abraham 23B5
HANCOCK D.70
HANCOCK Dan 49B4
HANCOCK Danl.43E3,49D4,49E5
HANCOCK E.43C3
HANCOCK Eben 41A3
HANCOCK Ebin 23C2
HANCOCK Elisha J.43C3,43D3,70
HANCOCK Eugene 43C3
HANCOCK Harriet 43C3,46A3,46B2
HANCOCK J.H.37A6,71
HANCOCK John 41A3
HANCOCK Littleton 49B3
HANCOCK Mary 49A6
HANEY Jac.33E3
HANEY Julia 31C2
HANEY S.A.17A5
HANEY Stephen 55C6
HANLAN Mary C.31E3
HANLEY Redman 41C2
HANNA Henry 08A4,12E6,15B5,
HANNA Henry 15C4,15C5,15C6,69
HANNA Wm. H.08B5
HANNAH A.H.59C4
HANNAH Jos.41E6
HANNAH Josiah 65D3,69
Hannas Subdvn Loveland 15B6
HANOLD J.F.33D3
HANSWORTH Wm.J.27C2
HARBAUGH David C.23E4
HARCOURT Dorothea 59D4
HARDIN Eliza J.35C4
HARDIN Jas.H.35B4
Hardin Survey 01935 29B2
HARDING E.C.13C3
HARDING Ed C.04,13A6,13D6,69
HARE Martha A.55B2
HARE T.W.55B2
HARE Thos.W.55B2,70
HARE Wm.B.55B2
HARING Gerhart & Joanna 09B2
HARING Gerhart 27C5
HARING Joanna 09B2,27C5
HARKER Anna G.08E3
HARLOW C.W.23D5
HARLOW Cornelius * 23D5
HARLOW Emeline 23D4
HARLOW Henry 04
HARLOW Henry W.23D4
HARMON J.W.65C3
HARMON M.B.41C3
Harmons Subdvn Milford 12
Harmons Subdvn.08B5,12A2,24
Harners Run 10
Harness Shop Mt. Carmel 43A3
HARRIS J.W.29A5
HARRIS Jas.6501
HARRIS Jos.46B2
HARRIS Otto G.46A4
HARRISON Benjamin 10
HARRISON John P.08D3
HARRISON Mary * 08E2
Harrison Survey 01543 55B2
HARRY Clossen 35C2
HARRY D.F.23B5
HARRY Jas.A.35C2
HARRY Rachel 23B6
Harsha Lake 38
Harshs Run 18
HART A.C.53D6
HARTMAN Cary W.23C4,23D4
HARTMAN F.63D2
HARTMAN F.R.04
HARTMAN Isaac 22
HARTMAN J.K.23C3
HARTMAN J.M.23C3
HARTMAN Mary B.23C3
HARTMAN T.D.23E2
HARTMETZ Anna 31D3
HARTMETZ P.J.31D3
HARTSHORN J.H.59B4
HARTSHORN R.H.59B4
HARTWELL Mary Jane 31E5
Harvey & Stark Surv 03621 08D3
HARVEY C.41C6
HARVEY F.41C5,41C6
HARVEY F.B.41D6
HARVEY G.H.41D5
HARVEY Hannah 08D4
HARVEY Hannah E.08C4,08E4
Harvey-Stark Survey 03621 08D4
Harvie & Fenn Survey 3337 21C2
HARVIE G.W.41C4
HARVIE Jas.41A1
HARVIE John Survey 03337 21B4
Harvie Survey 03345 35E4
HASKELL Elizabeth 35B3,35C3
HASKELL Geo.35C2,35C3
HASKELL J.H.71
HASKELL Jas.71
HASKELL Sylvester 35B3,35C3
HASSFIELD J.H.08C5
HASTINGS Peter 66
HATFIELD John C.71
HATFIELD Mary 29B6,49E1
HATTERICK Jacob 59B4
HAUCK Andw.31C4
HAUCK Eliz.33D5
HAUCK P.W.J.27E3,31A3
HAUSSEMAN G.F.52A6,70
HAUSSEMANN G.F.49E4
HAUSSERMAN G.F.33A2
HAUSSERMAN Luis 43E5,70
HAUTT Adolph + 08B4
Hawes Survey 02800 08D4
HAWK G.W.35E3
HAWKINS C.P.25B4
HAWKINS J.L.49B3,55B3
HAWKINS Mary A.43C6
HAWKINS Rezin 49B5,49E4,70
HAWKINS Richard 49C5,49E4,70
Hawkins Survey 02950 35D4
Hawkins Survey 02955 41E4
HAWKINS Wm.21C3,49B5,70
HAWKS Richard 35C5
HAWLEY Harry 17B6
HAWLEY T.17C4
HAWORTH Angeline 27E4
HAWORTH Uriah 27E4
HAYDEN Eliza 31A3
HAYDEN J.W. 67D1
HAYDEN L.U. 67E2
HAYES G.W.63D4
HAYFORD C.P.49B4
HAYFORD Wm.49A3,55A2
HAYFORTH Samuel 48
HAYNES E.D.08E4,9A4
HAYS Patrick 29C3
HAYWOOD A.17B4,69
HAYWOOD Alfred 17B4
HAYWOOD H.29A1
HAYWOOD Isaac 17B5
HAYWOOD N.H.08C4,8D1,70
Health ad 48
HEATH D.W.37B6,71
HEATH John 35C2
HEATH Melvina 35C2
HEATH Thos.T.12E6,15A6,15B1,
HEATH Thos.T.15B2,15E4,70
HEATHERTON Hannah 08B3
Hedges Track 65C3
HEDRICK Malinda 65D4
HEGG Lawrence 29C4
HEID Geo.59D2,65A2
HEINS --?-- 27D5
HEINS John Frazee ? 27D5
HEISER? P.B.61E6
HEISERMAN Chas.29B3
HEISERMAN Louisa 29B2
HEITSMAN Rolla 17B3
HEIZER P.B.65B6
HELLEBUSH Clemons 25E1
HELMERING F.49C6,52D2
HELMES Allen 63D3
HELTMAN Geo.W.35C3,35D3
HELTMAN Harriet 35D4
HELTMAN Soloman 29C4
HELVERING A.43C6
HELVERING A.E.43C6
HENDERSON B.N.41A1
HENDERSON H.H.71
HENDERSON Jos.41A3
HENDERSON Wm.35D5
HENDRICKS Emily C.13C2
HENDRIEXSON Wm.53B5
HENDRIXSON E.E.67E5
HENDRIXSON F.65B1
HENDRIXSON F.E.& E.E.67E5
HENDRIXSON Lorena 65D4
HENDRIXSON M.L.65D4
HENDRIXSON W.N.59D6
HENDRIXSON Wm.55B1
HENNING C.E.35A6,35E4
HENNING C.S.35A6
HENNING Gertrude 35E5
HENNING Henry D.31E3
HENNING J.N.34
Hennings Mill 74B2,74B3
Hennings Mills 05D3,35A5,35E4,
Hennings Mills 35E5
Hennings Mills History 34
Hennings Mills Street Map 35
HENRICI & WHITE 31B1,31B2
HENRICK Margt.33C3
Henry County 04,39
HENRY Jas.68
HENSEL Jasper J.27D3
HENSEL Adaline 23B2,23B3
HENSEL John 27D2
HENSEL Thos.63E1
HERBERT Edwin 08C4
HERBOTT Geo.41B2
HERGET Henry 43D1,55A1
HERMAN Elisabeth 12D2
Heron Survey 03814 29C3
HERRON E.I.43D4
HERRON E.L.43E2,70
HERRON GATCH & HERRON 12E6
HERRON Lydia 46A1
HERRON Thos.43C3
HESS Anthony 27C3
HESSE J.F.31E4,46C2
HESSE John E.43C2
HESSE John Fredk.31D3
HESSEY John 43B6,43C6,70
HESSEY Sarah 43B6,43C6
HEUDEPOHL Mary 08E3
HEWIT Maria L.31B5
HEWITT Eliz.B.29B4
HEWITT L.D.29D5
HEWITT Louisa 08E2
HEWITT Maria 31C5
HEWITT Maria L.47C5
HEWITT R.D.31B6
HEWITT S.D.31C5
HEWITT Wm.31B2
HEY Michael 29D3,71
HIBBENS Elizth.29A3
HIBBETS N.M.41A4
HICKS Caroline 46C2
HICKS E.F.65C6
HICKS Harriet 46D3
HICKS J.65C6
HICKS J.R.46C2,46E2
HICKS Jas.R.46C2,46C3
HICKS John 43B3
HICKS Louis 33A1,33A3,69
HICKS Nancy 65C6
HICKS W.A.46D2
HICKS Wm.40E1
HIGBEE 38
HIGBEE J.41A2
HIGDEN Olive 49E2
HIGDON Sarah 29A3,29A4,43B2
HIGDON Thirza 29B6
HIGGINS Chas.41B6,59C1,65A1
HIGGINS Jas.L.23D2
HIGGINS Jos.19C6,21D1,23E1,69
HIGGINS Lida C.23E2
HIGGINS Luke * 23D2
HIGGINS Luke 23D1

Higgins Survey 00958 09A3
Higgins Survey 03776 17D4
Highland County 06
HIGHLAND George 09A5
Highland Park 66,74A2
HIGHLAND Thos.09A3,9B3,31A5
HILE John 65D6
HILL A.27C5
HILL A.E.31A4
HILL B.R.27B4
HILL B.S.17D4
HILL Charles J.27C5
HILL Charles Jr.09B2
HILL Chas.27B3
HILL Chas.Sr.27B4
HILL David H.17E4,27B4
HILL E.H.08E5
HILL Elisha 23E5
HILL Frank 04
HILL Geo.C.27D4
HILL George H.13C6,33A1,69
HILL Hezekiah 27C4
HILL Isaiah 27C2
HILL J.W.43B1
HILL James 04,68
HILL John 04,17C3,41A3
HILL John F.41A3
HILL Jonas 24
HILL Jos.C.17A3
HILL Lytle 08E3
HILL Malinda 21D5
HILL Martha 19C2
HILL Mary A.25A1,63B2
HILL N.S.59D6
HILL Nancy J.27C5
HILL Notley 17A4,21B2
HILL Olive V.31C1,35B3
HILL Phoebe A.27C5
HILL Rebecca S.27C5
HILL Robert 21B2
Hill RR Station 17A5
HILL S.E.A.55E4
HILL S.M.19C6
HILL Sarah 27C1
Hill Station 05B1
Hill Survey 00946 35C5,41B1
HILL T.C.27E4
HILL T.W.21D6
HILL Thos.59C2
HILL Thos.H.27A3
HILL Thos.W.17D3,27A3,27B3
HILL W.B.08E4
HILL William 08B1
HILL Wm.F.41C4
HILL Wm.N.21C3
HILLEN John 33B5
HILLER Mary 55B1
HILLIN H.31E3
HILLIN Mary 31E3
Hills Station 16,74A1
HILMAN Jos.68
HINDE Survey 09031 29D3
HINDMAN J.R.15A1
HINE L.A.08A4
HIRSCH M.C.55A5,57C5,70
HIRSCH Michael 55E6
HIRSHBAUGH M.43C5
HISSEM Mamie 50
HITCH B.F.41A1,63DA
HITCH Cordelia A.63D3
HITCH F.A.46E2
HITCH Frank A.46D2
HITCH J.E.31D3
HITCH John 40A5,41C3
HITCH L.W.63D4
HITCH Laura 41A263DA,63E5
HITCH Lee 63D4
HITCH Lee W.35B4,63C4,63D3
HITCH Thomas 31D2
Hite Survey 06222 55B2
Hite-Taylor Survey 06222 55B2
HITLER Adolph 45
HOAG S.70
HOAG Sebastian 27C4
HOBART MADDOX & Co.53E3,61D1
HODGE F.T.63B3
HODGE H.A.31B4
HODGE Henry A.09A4
HODGE James 63A5
HODGE Michael 31C2,31C3
HODGE Thomas 63A4
HODGES F.M.13D6,70
HODGES Jas.+ 41B1
HODGES Jas.B.43D2
HODGES Jos.55D2
HODGES Jos.P.49A3
HODGES Thos.55D2
HODKINS P.65E5
HODSKINS Samuel 68
HODSON Ivan 75
HOERNER C.31B4,33C2
HOERNER Chas.31D5
HOES Edward 35B3
HOES George 35B4
HOES H.B.35B3,35B4
HOES John L.35B4
HOES Richard 35B3
HOESLE Mary 53D5
HOESLE? Mary 49C6
HOESTER? Mary 49C6
HOFFMAN & METZ 59A4
HOFFMAN 35B4
HOFFMAN John 09A2,27C5
HOFFMAN Philip 59C4
HOGAN Jas.59B6
HOGBEN Thomas 35C3
HOGBIN T.35C2
Hogg & Davis Survey 07105 27D4
Hogg & Davis Survey 10420 27D4
HOGGATT Nathan 21D2
HOLDENBECK Mary 55B1
HOLDERFIELD America 43C6
HOLDERFIELD Annie 43C5,43C6
HOLDERFIELD F.A.70
HOLDERFIELD Mary 43C5
HOLDERFIELD Wm.43C2,43C5,43E2,
HOLDERFIELD Wm.70
HOLLAND E.57C2
HOLLAND P.H.35C5,41C1,71
HOLLAND Thos.35B5,35C5
HOLLIMAN C.L.44
HOLLIMAN Joseph 44
HOLLISTER W.65C4
HOLLY Hiram W.23B4
HOLLY L.J.23B4
HOLMAN Jas.B.35E2
HOLMES C.E.35E4
HOLMES G.19C1
HOLMES G.W.17B4
HOLMES J.& G.19C1
HOLMES John 17C5
Holt Survey 00973 09A3
HOLTER Benj.43C5
HOLTER Dan 31B5,31C5
HOLTER Daniel 47D5
HOLTER Eliz.M.31C5,47D5
HOLTER Eliza M.31B5
HOLTER M.J.31C5
HOLTER M.J.W.33A2,69
HOLTER Nelson 63B2
HOLTER W.H.41A5,59C1,63A2
HOLTER Wm.H.59C1
HOMAN Jas.35C4
HOMAN L.D.35B3
HOMAN Lorenz D.35B3
HOMAN Mary E.31C4
Home 43C6
HOMMEYER J.C.13D5,70
HOOK N.43D5
HOOVER Abraham 65C4
HOOVER D.G.65D5
HOOVER E.& S.65B4
HOOVER F.A.65C5
HOOVER G.W.65B5
HOOVER John 65C5
HOOVER S.& E.65B4
HOPKINS A.D.61A5,71
HOPKINS Alex.D.59C4
HOPKINS C.B.46D2
HOPKINS Electa C.46D3
HOPKINS Emma N.59C4
HOPKINS L.G.13B4
HOPKINS Martha 31E5
HOPKINS Martha A.46C1
HOPKINS Martin 29C4
HOPKINS W.O.08B2
HOPPER Chas.H.29A5
HOPPER Geo.W.43B6
HOPPER John S.29A5
HOPPLE Jas.61B3
HORAN Maggie 17C5
HORN Sophia M.49B4,49D5
HORNER Chas.31D4,33A4
Horse blanket ad 16
Horseshoe Bottoms 38
Hotel at Hamlet 43C2
Hotel Chilo 61E6
Hotel E.B.OFFUT 47C3
HOUCK Mary 55C4
House Built in 1808 29C3
HOUSE David 49B5
HOUSE Edwin 55B1
HOUSE Edwin L.52C3
HOUSE Howard M.55B1
HOUSE Lucelia 55B1
HOUSEHOLDER H.31B5,31C5
HOUSER Abraham 65C4,67D4
HOUSER America E.59C3
HOUSER Cliff 04
HOUSER John 65C4
HOUSER Mary 65C4
HOUSER Saml.65D5
HOUSER Wm.C.43E3,49A4
HOUSTON T.K.40E1
HOWARD A.C.08B3
HOWARD Harriet A.23B5,35E4
HOWARD Mary A.59C4
HOWARD R.G.59C4,71
HOWARD R.M.& A.C.08B3
HOWARD Robert G.61A6
HOWARD William 30
HOWARD Wm.(Col.) 35B2,35B3,44
HOWARD Wm.29D3,31A6,31B3,31C4
Howards Run 23E4
HOWELL J.P.27C4
HOWELL Martha E.59D5
Howell Survey 01767 08B5
HOWELL Thomas W.08D2
HOWSER T.J.59C5
HUBBLE H.E.43B1
HUBER B.F.27B4
HUBER Stephen 43E4,49C5
HUDEN A.65D6
HUDEPOHL Mary 08E2
HUGGINS J.T.40E6,71
HUGGINS Robt.41C4
HUGHES E.04
HUGHES Evan 29B5
HUGHES J.41A2,67D3
HUGHES Jac.H.17D2,21D6
HUGHES John 17D2,21D6
HUGHES Maria 29C5
HUGHES Marion 29B5
HUGHES Michael 31B2,31C2
HUGHES Sarah 08D2
HUGHES Silas M.17C5
HUGHES Simon 17D2
HUGHES T.G.41A1
HUGO Jos.41C4,41D4
HUKILL Catharine 35D3
HULICK & GREGG 69
Hulick 30
HULICK A.31A2
HULICK Abraham 31A2
HULICK Almira B.31B3
HULICK Bessie R.31B3
HULICK Chas.31B3
HULICK Emma L.31C5
HULICK Erastus 31A2
HULICK G.W.44
HULICK Geo.W.31B4,33A2,33D3,69
HULICK J.F.31D3
HULICK James 31B2
HULICK Jas.S.33B2
HULICK John W.31B3
HULICK Keziah 33C3
HULICK L.F.31B3
HULICK Lott 31B3
HULICK Mary J.31C5
HULICK Oliver 44
HULICK W.O.31B3,33B1,69
HULING A.W.52E5,70
HULING Albert W.50
HULING Angie 55B1

HULING J.W.63D4
HULING Jac.A.40E2
HULING L.A.55B1
Hulington 05C4,55B1,75B3
Hulington Depot CG&P RR 52E5
Hulington History 50
Hulington Street Map 52,53
HULS Isaiah 29B5,29C5
HULS J.R.29B5,29C5
HULSMEYER Mary * 31E5
Humphrey/Bran.Surv 03777 17C5
Humphreys Survey 02946 35E3
HUMPHRY Eliza 08C5
HUNT Alice F.09A5
HUNT J.M.29B3
HUNT J.W.29C5,29D5,71
HUNT Jas.M.31B5
HUNT Jesse 29C4,29D4
HUNT John M.29C5,31B5
HUNT Rebecca 12E3
HUNT Samuel 69
HUNT W.W.08E2
HUNT, Samuel 12D6
HUNTER Alex K.23C4
HUNTER Elis.21E5
HUNTER Eliz.21D5
HUNTER J.H.23C4
HUNTER R.H.23C4
HUNTER Robt.49B4,49C5
HUNTER Sarah L.21E5
HUNTER William 23C4
HURDLE B.F.69
HURDLE W.F. 67C1
HURFF Edward 15A1
HURLEY C.W.55B3
HURLEY G.W.65B6
HURLEY Julian 65B3
HURLEY Thos.65D4
HUSTED Thomas D.55C3
HUTCHINSON Ann E.23C3
HUTCHINSON Ann M.23D3
HUTCHINSON Azariah 23D5
HUTCHINSON B.F.23D4,23E3
HUTCHINSON E.J.23C4,23D2,23D4,
HUTCHINSON E.J.69
HUTCHINSON F.A.35C2
HUTCHINSON J.E.70
HUTCHINSON J.G.23D4,23E3
HUTCHINSON J.K.59C1,65A1,65D3
HUTCHINSON J.M.+ 23C4
HUTCHINSON J.M.23C5,23D4,63D2
HUTCHINSON J.O.65A1
HUTCHINSON J.S.23D5
HUTCHINSON J.W.23C6
HUTCHINSON John E.08B3,17B6
HUTCHINSON John W.35C1
HUTCHINSON Lucinda 08C5
HUTCHINSON Mary B.23D5
HUTCHINSON Newton 08C4
HUTCHINSON P.B.08C4
HUTCHINSON Preston 08C5
HUTCHINSON R.08C5
HUTCHINSON Rosella A.63D3
HUTCHINSON S.& R.08C5
HUTCHINSON S.F.65D3
HUTCHINSON S.R. 08C4,8C5
HUTCHINSON Sarah Ann 08C4
HUTCHINSON Seth 27E2,31A2
HUTCHINSON Silas 17B5
HUTCHINSON W.L.65C6
HUTCHINSON W.V.23D1,23D2
HUTCHINSON Wm.M.23B5,23C5
HUTSON Elmer E.40E5,71
HUTTON G.W.04
HUTTON Geo.W.37D3
HUXTON W.S.23B4
HYPES Fletcher 19C4
HYPES Rev.26
Idaho 42
IDELET Jas.49C4
IDEN Wm.41D2,41D3
IDLET Jas.Sr.55C4,55D5
IDLETT Wm.63A5
IKOLZ A.J.29A4
ILER I.41A2
ILER J.W.52B6,70
ILHARDT Charley 70
ILHARDT Chas.43D4
ILHARDT Josephine 43D4
ILIFF & JACOBS 53D6
Independent News 52B6
Indian Camp Run 20
Indian Creek 05C5,55E5,57,59B3
Indian Creek 6,54,56,65B2,75A4
Indian Creek 75A4
Indian Mound:See Ancient 55C5
Indian Riffle 03
Iness Survey 01655 65C4
Iness Survey 01656 65D5
Iness Survey 01668 65D5,65E5
Iness Survey 01725 65C2
Iness Survey 01726 41D6,65C1
Infirmary Farm 31B4
INGALLS Asenath 43D3
INGALLS Sena 46C3
INGLE David 21B4
INGRAM Melvina 59B5,61E2
Innes Survey 01726 41D6,65C1
INNIS John 35D4
Interurban R.R.75A3
Interurban Railw.Term.Co.74A2
Introduction 03
IOOF Boston 19C4
IOOF Cem.Wayne Twp 21C4
IOOF Cemetery Batavia 33C3
IOOF Cemetery Franklin Tp.65B5
IOOF Edenton 25A5
IOOF Felicity 67D2
IOOF Hall Amelia 46B2
IOOF Mt. Carmel 43B2
IOOF Olive Branch 47B5
IOOF Pt.Isabel 63B2
IRANS A.W.23B3
IRETON Charles 04
IRETON E.C.23E3,63D3
IRETON Jerome A.55D4
IRETON John 35E1
IRETON Martha 55C5
IRETON Montraville 41B1
IRETON Obadia 22
IRETON Robt.23D5
IRETON Wm.H.23D5,35E1
IRWIN A.E.17C2
IRWIN D.R.17E2
IRWIN David R.17C2,17D2,69
IRWIN E.H.17C3
IRWIN Eliza 17C2
IRWIN Eliza C.59A4,59B4
IRWIN R.B.69
Irwin Survey 4445 23C3
ISLER Mary 35C4
ISLER Mary E.35D4
ISMEART L.21C3
IUEN & PATTISON 08E5
IUEN Albert 08E4
IUEN F.X.19C4
IUEN J.B.& Co.13D5
IUEN J.B.13A1,13C4,13C6,23D3,
IUEN J.B.70
IUEN John B.27D3
IUEN Jos.27D3
IUEN Joseph 23B3
JACKSON A.67D4
JACKSON Andrew 35A4,55C3
JACKSON E.08E4
JACKSON Eliz.41C5
JACKSON George 08E4
JACKSON Granville 21C2
JACKSON Jacob 55C3,55C4
JACKSON Nath.21B1
JACKSON S.H.55D3
JACKSON Saml.H.55C3
Jackson Schl.No.4 Monro.T.55C3
Jackson Survey 01539 49B6
Jackson Township 05D2,23
Jackson Township 74A2,74B2
Jackson Twp.History 22
Jackson Twp:Atlas Patrons 69
Jackson Twp:Cemetery 23B3,23C3
Jackson Twp:Map 23
Jackson Twp:School No.01 23D3
Jackson Twp:School No.01? 23E3
Jackson Twp:School No.02 23E4
Jackson Twp:School No.03 23C3
Jackson Twp:School No.04 23D4
Jackson Twp:School No.05 23C2
Jackson Twp:School No.06 23B4
Jackson Twp:School No.07 23E2
Jackson Twp:School No.08 23B5
Jackson Twp:School No.09 23D2
JACKSON W.08E4
JACOBS & ILIFF 53D6
Jail Cornerstone 14
JAMES John B.23D2
James Station 08A5
JAMES U.P.08A4
JAMIESON John 44
JAMIESON M.31B4
JAMIESON Milton 31C1,33E5,35A3
JAMIESON Milton 35C3
JAMISON O.M.33A3
JARMAN Alice 59D6
JARMAN John 59D6,59E6
JARMAN Levi 59B5,61C3
JARMAN Mary E.59C6
Jas.Taylor etal Sur.04449 27D2
JENKINS H.E.71
JENKINS J.H. GAR Post 10
JENKINS Jos.35B3
JENKINS Joseph+ 35C3
JENNIGGRIN? Jarret? 68
JENNINGS E.E.67D3
JENSON Thos.31E3
JEREMIAH H.C.29B5
JEREMIAH R.29A5
JEREMIAH Robt.29B5,57D3
JERNAGEN Orlando 08E3
JERNEGAN David 41E3,71
JERNEGAN E.M.65E6,67A6
JERNEGAN Henry 66
Jersey Settlement 38
JESTER J.H.23D5
JESTER John 23D5
JESTER T.63D2
JOERGANS Geo.55A1
JOHN Chas.A.43C5,70
JOHN E.B.43C5
JOHN Ira W.31C5
JOHN Morris 43C6
JOHN W.D.43C5
JOHN Wm.D.43C5
JOHN Wm.E.43C6
JOHNSON & COLLIER 59B2
JOHNSON A.41A3
JOHNSON A.B.08B5
JOHNSON A.S.33D1
JOHNSON Albert S.69
JOHNSON Allen 23D4
JOHNSON Alpheus T.23C4,23C5
JOHNSON Andrew 31D1
JOHNSON Archer 55D2
JOHNSON Baker 65B5
JOHNSON Benj.23D4,23E4,41B2,
JOHNSON Benj.41D3
JOHNSON Charity 23E3
JOHNSON Eliz.59C6
JOHNSON Emeline L.53D6
JOHNSON F.65B1
JOHNSON F.P.43B2
JOHNSON Foster M.29B4
JOHNSON Geo.L.21C2
JOHNSON H.53D2
JOHNSON J.R.63B3,69
JOHNSON J.T.40E3
JOHNSON J.W.59B2
JOHNSON James I.26
JOHNSON Jas.H.08C4,08D4,55D2
JOHNSON Johanna 43C6
JOHNSON John 65E5
JOHNSON John R.23C2,23D2,33A2
JOHNSON Jonathan 23C5
JOHNSON Jones 21D5
JOHNSON Lamira J.59B3
JOHNSON Margt,Dower 08B5
JOHNSON Marriott 29B4
JOHNSON Martha 41A3
JOHNSON Nancy 29A3
JOHNSON Nancy C.29B4
JOHNSON R.A.M.65B2
JOHNSON S.43B1
JOHNSON S.A.49B2,49B3
Johnson Survey 00937 55B2
Johnson Survey 00981 08D2,17D5
Johnson Survey 01209 23E2
Johnson Survey 02384 17B3
Johnson Survey 03329 23B5,31A1
Johnson Survey 03329 31B1,35B1
Johnson Survey 03329 35B2
Johnson Survey 05252 31C1
JOHNSON W.40E3
JOHNSON W.C.29A4,43B1
JOHNSON W.H.65E4
JOHNSON William 32
JOHNSON Wm.31D2,35B4,49C5
JOHNSON Wm.L.59B2
JOHNSTON A.B.08B5
JOHNSTON Eliza 08B5
JOHNSTON J.N.27B3
JOHNSTON Miles 12D5,12D6,70
JOHNSTON R.L.71
JOHNSTON Robt.L.61A4
Johnston Survey 01765 31B5
Johnston Survey 01774 31C3
JONES & UIBLE 25B4
JONES A.B.4903,49E3
JONES A.C.21D3
JONES Aaron I.29A5,29B4
JONES Ariadna 43B1
JONES B.Mrs.71
JONES C.W.71
JONES Charles 70
JONES Christopher 55C4
JONES Danl.H.29B3
JONES David 41E5
JONES Elisabeth T.09B3
JONES Emma 57E4,71
JONES Ennis 21B3
JONES Enoch L.35E2
JONES G.C.29B2
JONES Geo.31D5
JONES Henry 17B2
JONES J.A.13D6,70
JONES J.L.25B5
JONES John + 55E2
JONES John 41A4
JONES John L.29B3
JONES Johnson 21D5
JONES Jos.65C2
JONES Josephine L.63B2
JONES L.W.29B6
JONES Marshall 21A3
JONES Mary A.29B5,29D2
JONES Matilda 55E2
JONES P.S.49D2,49E3
JONES Perry 41B5
JONES Peter R.29B3
JONES Rachel 29B3,47B5
JONES Robt.47B3,47B5
JONES S.M.29B3,29D5,71
JONES Sarah B.21D5
Jones Survey 00566 41E3
Jones Survey 00714 55E5,59B3
Jones Survey 00934 31E3,55A1
Jones Survey 00948 35D2
Jones Survey 00976 08E2
Jones Survey 00991 08D3
Jones Survey 01134 29B6
Jones Survey 09450 23E1
Jones Survey 10774 23D1
JONES T.W.69
JONES Thomas W.67B4
JONES Thos.17A1,17A2,17D4,21A4
JONES Thos.21B4,21C5,21D5,29B2
JONES Tirzah 29A4
JONES W.M.55C4
JONES Wesley 65C2
JONES William 68
JONES William A.44
JONES Wm.65C5
Jonitt Survey 01517 49A5
Jordan 2nd Addn Edenton 25A6
JORDAN A.M.21A1
JORDAN Amos 21B3,21B4,25B4
JORDAN C.27B2
Jordan First Addn Edenton 25A4
JORDAN J.C.21B3
JORDAN J.G.21B3
JORDAN J.W.37A6,71
JORDAN Jas.49E5
JORDAN Jas.T.21B3,25A4
JORDAN Malinda 21C3
JORDAN Mary 21B4
JORDAN N.S.21B4
JORDAN N.W.21A2
JORDAN S.V.21B3,21B4,25A5
JORDAN Silas V.24
JORDAN T.L.21B4
JORDAN Thos.21B3
JOSEPH John Jr.23D3,23E3
JOSEPH Mary 23D2
JOSEPH Mary A.23D1
JOSLIN Edward 44
JOSLIN Jeremiah 71
JOSLIN John 04
JOSLYN D.B.41E5
JOSLYN Jeremiah 59B2
JUDD Catharine 31D5
JUDD Danl.A.31D4,31D5
JUDD Jane 46D3
JUDD Margaret 31E4,47C1
JUDD Mary A.31D5
JUDD Stephen+ 31D4,31D5,31D6
Judds 38,74A2
JUENGLING John 55E5
JULIAN John 13A4
JUNKIN Lavinia 35C2
JUSTICE 38
JUSTICE Irene 41A2
JUSTICE R.C.41A2
JUSTICE W.P.41A1,41A2,71
JUSTICE Wm.P.41B2
KAIN & BROWN 33B1,69
KAIN B.35C4
KAIN C.H.33D5
KAIN Charles 44
KAIN F.M.71
KAIN H.C.35D3
KAIN Hannah 35C4
KAIN James 36,44
KAIN Jas.35C2
KAIN John Jr.44
KAIN Mary "Polly" 36
KAIN Mary C.35D4
KAIN Ran 44
Kain Run 34
KAIN W.A.37A6,37D3,71
KAIN W.L.37D3
KALB & PRIMMER 08E3
KARLIN Selona 31B3
KARN A.J.29C2
KARNAHAN Kate A.43C5
KARNS Gilbert 17D4
KARNS W.M.17D3,17D4,17E2,69
KAUGHERTER C.59A4
KAUTZ Martha A.08D3
KAUTZ Wm.+ 08D3
KAUTZ Wm.08E2
KAVANAUGH Garrett 43E2,70
KAVANY Luke 29B4
KAWNER Frank 33D3
KAYSER Chas.59B5
KEATING G.M.15A1
KEELER John 29A5
KEEN & RICE 59D5,65B5
KEEN Dr.11
KEEN Geo.A.33A1,33A4,65B6,69
Keeth Survey 01701 31C2
KEETHLER Isaac 35C2
Kegtown 48
KELLER Helen 42
KELLER Jas.21C2
KELLER John 21C2
KELLIS Sarah 31A5
KELLUM Jos.W.46C3
KELLUM Peter 35E4
KELLY J.C.46B2,46B2
KELLY Nancy 43B2,46C2
KELNER Amanda C.31C2,31C3
KELSER Peter 31D2
KELSEY Newton 21B3
KEMP C.H.08D4
KEMP T.D.17E2,69
KEMPER E.M.31E3
KEMPF Henry & Sarah 17C3
KEMPF John F.17C3
KEMPF Sarah 17C3
KENALLY J.A.53D5
KENDALL D.C.41D3
Kendrick Survey 13841 59D4
KENNALLY J.A.53E5
KENNALLY John 49B3,49C5
KENNAT W.21D5
KENNEDY A.A.41C1
KENNEDY Arabella 55E4
KENNEDY C.L.Dr.04
KENNEDY Elias 41D5
KENNEDY Eliz.41C6
KENNEDY Hannah L.41B2
KENNEDY John F.54
KENNEDY John W.65B3,67B3
KENNEDY L.D.41C2,41C3
KENNEDY Locke 44
KENNEDY Mary Jane 41D5
KENNEDY P.57E5
KENNEDY P.Dr.55E3,55E4,57D6,
KENNEDY P.Dr.59A3,59B1
KENNEDY Philip Dr.55D3
KENNEDY Robert 44
KENNEDY S.F.69
KENNELLEY John 55A3,55B3
KENNELLY C.S.04,31E5
KENNEY W.H.21D5,21E2,71
Kentucky 05B5,06,75A4
KERNER Cath.55C5
KERNER William 70
KERNER Wm.55C5
KERNOHON Rhoda K.09B3
KERNOHON Robert 09B3
KERR H.V.23E3
KETCHUM & DAWSON 52B6
KETCHUM J.53D5
KETCHUM Sarah 43C2
KETCHUM W.B.53D5
KETTER John 08D6
KEUTZ John B.08B3
KEYSER Chas.52D2
KIBLER Lewis 55B3
KIDD Daniel 30
KIDD Jos.31B3
KIDD Rebecca 46C2
KILGORE A.J.49B3
KILGORE Orin 49B2
KILGORE Sarah 55C3
KILGORE Sarah A.55C4
Killbreaths Run 26
KILLINGER H.13A4
Kilpatrick GAR Post 10
KINCAID M.O.55A1,55A2
KING A.C.49B4
KING Chas.W.41C5
KING Joshua 49B5
King Survey 01545 08B4
King Survey 02795 08B4
KINKAID Wm.P.59C4
KINNETT Belle 65E5,65E6
KINNETT Joseph 68
KINNEY H.65C4
KINNEY Henry et al 65C5
KINNEY J.N.15C4
KINNEY John 65C2,65C3,65C4
KINSEY J.M.61A4,71
KIPP Christian 17D4
KIPP John 17C3
KIRBERT H.W.17D4,17E2,69
KIRBERT Henry W.17C4,17D3
Kirby Survey 13194 23D2
KIRGAN A.M.46A4,47C3,70
KIRGAN Ada C.et al 47C3
KIRGAN Alex.31E4
KIRGAN Bert 43C3
KIRGAN C.M.47C3
KIRGAN C.W.43B3
KIRGAN Clara 43C3
KIRGAN Daniel 28,30
KIRGAN David 43B3
KIRGAN Jos.43C3
Kirk Survey 00735 59C1,65B1
KIRK Wm.13B4
Kirk-Martin Survey 05580 49A4
KIRKDOEFFER A.27C4
KIRNAHAN Rhoda K.29C2
KIRTEN Lizzie 49B3
KIRTEN Wm.49D6
KIRTEN Wm.E.49B3
KIRTLEY B.08E4
KIRTON Lizzie 55A2
KIRTON Wm.E.55A2
KLATTE Henry 09B4,29A2,29B2,

KLATTE Henry 29B3,29B4,29C2
KLINE A.Mrs.& W.69
KLINE A.Mrs.33C1
KLINE Adam 31B1,31B4,31C4
KLINE B.43C3
KLINE Bennevile 46B1,46B3,46C2
KLINE Jacob 31B4
KLINE John 65C5
KLINE Mary 31B4,31C2
KLINE W.33C1,69
KLOCKENBRINK C.53D5
KLOMAN Antony 35B4,71
KLOMANN Antony 37B5
KLOMANN Gus 37A6,71
KNABB & BENNETT et al 43C4
KNABB Frank 43B5
KNABB Jesse D.43E5
KNABB Wm.43D6
KNABE T.35E5
KNAUER Frank 04
KNAUSE John 43D4
KNIGHT G.L.35C2
KNOTT Marvin 08E1,08E2
KNOWLES John J.55D3
KNOWLTON F.17D5
KNOX N.J.55C6
KNOX R.E.70
KNOX R.F.55C6
Knox Survey 00366 41E6,65D1
Knox Survey 04795 43B5
KOBER Henry 43D5
KOELLER Augustus 29B3
KOENIG Anna 17B6
KOENIG Annie 08B3
KOENIG Jacob 29B5
KOETTEL John 70
KOETTEL Martin 70
KOETTLE John 49B4
KOETTLE M.49B6,55B3
KOETTLE Michael 49B5
KOHLER Geo.H.65A6
KOHLMEYER Cath.08E1,08E2
KOLTENBACH Geo.55E5
KOLTENBECK Geo.59A3,59B2
KOLTENBECK Sophia 59B2
KORING Agnes 53C2
KOUNTZ Chas.55B3
KRAFTS O.15C4
KRAMER W.H.08D4
KRANTZ A.M.29B3
KRANTZ Annie 29B3
KRANTZ John 27C3
KRANTZ Saml.H.29C4
KRANTZ Vincent 29B3
KRATZER J.A.49B5,49B6,52E1
KRINKS Ezra 33D3
KRINKS Keziah 31C2
KUGLER Malinda F.17E4
KUGLER Mathias 28
KUGLER Matilda 08C5
KUMLEHN H.08E4
KUMLEHN Henry 09A4
KUMLEHN I.09A5
KUNTZ Joseph 49C6
KUNTZ Philip 35E2
KUNTZ Wm.F.35E2
KUNZ Jos.55B3,70
Kunz Tobacco Ho.55B3
KURTZ C.65E6
KURTZ Caroline 65B6
KURTZ Chas.65C4
KYLE A.29B5
KYLE A.G.49D3
KYLE Alfred S.29B4
KYLE Alice D.29A5
KYLE H.S.29A5
KYLE J.C.29A5
KYLE J.K.29A4
KYLE Jas.O.29A5,29B5
KYLE John W.29B5
KYLE Mentor 29A5
KYLE R.B.29A4
KYLE Robt.29A1,29B1
KYLE T.29B5
KYLE T.B.49D3
KYLE Z.29A5
LACOCK Wm.68
Ladd-Norvell Survey 10232 23B3
Ladd-Norvell Survey 10232 27C1
Ladies Home Journal ad 28,34
LAKE 38
LAKE D.J.75
Lake Erie 73
LAKIN B.D.55E5
LAKIN G.W.55E5
LAKIN J.R.55E5
LAKIN John et al 55D5,55E5
LAKIN M.W.55E5,55E6
LAKIN W.H.55E5
LAMAR & WILEY 59C6
LAMAR Jared 55E6,59A4
LAMAR S.65D4
LAMAR Saml.59B3
Land values 1891 16
LANDER J.21B2,21B3,21C3
LANDERMAN G.F.29B1
LANDERMAN J.29B1
Landing:Pt.Pleasant 55D6,57C6
LANE Albert 31B4,31C4,33B5
LANE Edward T.29B4,71
LANE J.W.49C2,49D2
LANE John + 65A2
LANE Mary L.63B2
LANE N.# 29C5
LANE S.J.29B4
LANE Saml.Jr.29C3
LANEGAR Elias 21D3
LANGDON Solomon 09A3
LANGE Fred 17A2
LANGE S.W.17D4
LANHAM C.A.65B3
LANHAM G.W.65B3
LANHAM N.65B3,67A2
LANHAM Notley 67A2
LANHAM R.65D6
LANHAM W.A.59C6
LANING N.H.71
LANNING Solona 49B4
LANSDALE F.K.31A4
LANSDALE Frank 26
LANSDOWN Zachariah M.66
LARKIN G.C.49A4
LARKIN J.L.71
LARKIN Joe L.04
LARKIN Jos.L.57E4,59C6
LARKIN Kate L.59C6
LARKIN Mary 61A5,71
LARKIN Thos.09A3
LARSH J.A.40E6,71
LATHAM Allen 43C6
LATHAM Wm.43B6
LATIMER Minnie 08E2
LAUB Charles 49B5
LAUB Christian 49B4
LAUBER George 08E4
LAUDERMAN George F.09A5
LAUDERMAN John 09A5
LAUGH Saml.57B3,57C3,59C6
LAUGHLIN Eliza 35E3
LAUGHLIN Erasmus 35E3
LAUGHLIN John 35E3,35E4
Laural 75A3
Laurel 05C5
Laurel 55D4,55D4
Laurel Businesses 55
Laurel History 56
Laurel:Cemetery,near 55D4
Laurel:M.E.Church 57D6
Laurel:M.E.Church 57E5
Laurel:M.E.Parsonage 57D6
Laurel:Post Office 57D5
Laurel:School No.02 57E6
Laurel:Village Map 57
LAW John H.15D6
LAWDER Lucy M.46C1
Lawrence&Trent Surv.00728 59D2
Lawson Survey 00957 23C5
LAWYER C.43D6
LAWYER Michl.08E5
LAYCOCK C.S.04,17B4,19C1
LAYCOCK Chas.M.55C5,55C6
LAYCOCK Elihu 41D5
LAYCOCK J.H.65B2
LAYCOCK Reuben+ 43E3
LAYCOCK Saml.59B3
LAYCOCK W.A.55C6
LAYCOCK Wm.59B3
LAYMAN B.21B4
LAYMAN Barbara 21B2,21B3
LAYMAN Eliza 21A3
LAYMAN John 21A2,21B3
LAYMAN Malissa 21A3
LAYMAN P.S.23D1
LAYMAN Rebecca 21E3
LAYMAN Wm.J.21B2
LEA J.M.29B5
LEAF Isaac A.29B1
LEAMING Geo.S.70
LEARY M.O.08D4
LEARY Michael 08D4
LEAVER Mary L.17A4
LEAVER Phoebe 27B3
LEAVER Saml.27B3
LEAVER V.F.17A4
LEAVITT D.K.29A4
LEAVITT Danl.43B3
LEAVITT Danl.B.31D6
LEBAU J.J.43B1
LEBOU John J.29A3
Lee Survey 03335 35E4
Lee Survey 12467 31A4
Lee Survey 13847 59E4,65B4
LEEDS 38
LEEDS Absolom 43D2,55A1
LEEDS Albert 43D2,55A2
LEEDS E.R.31E3
LEEDS F.W.55A2
LEEDS Horace 55A2
LEEDS Jos.S.31D3
LEEDS L.W.31E3
LEEDS Lank 44
LEEDS M.A.46A4,70
LEEDS Mary Bell 55A2
LEEDS Orlando 43D2
LEEDS R.E.35B6
LEEDS S.M.47B3
LEEDS T.M.35A5,35E4
LEEVER A.A.15B4
LEEVER A.C.17E2,69
LEEVER Alfred 21C2
LEEVER Anna 08D6
LEEVER Benj.21A3
LEEVER Edward 17C4
LEEVER H.A.08D6
LEEVER Henry W.08C4
LEEVER John W.* 23B5
LEEVER Mary 23B5
LEEVER N.F.17C4
LEEVER R.19A1
LEEVER R.F.17B5
LEEVER Robert F.17B4
LEEVER Saml.21A3
LEEVER Sarah 17B2
LEEVER Thomas 08C4
LEEVER V.F.17B4
LEEVER Valentine F.17B4
LEFEBERE W.C.13C4
LEFEBRE W.C.12C2,13C4,70
LEFEBRE Wm.C.13E6
LEFEVER Mollie A.08C4
LEGROS Chas.27D2
LEGROS Mary 27D2
LELEAH Caroline 43B4
LEMAR James 71
LEMING Aaron 27D6
LEMING F.* 27E2
LEMING Fred 08D3
LEMING Jas.27D5
LEMING Jos.08E2,27D5
LEMING R.17C3,17C4
LEMING Randall H.08D3
Lemings Addn Milford 13B4
LEMON E.W.59C5
LEMON Edwin W.57B4
LEMON F.W.59C6
LEMON Priscilla W.59C6
LEONARD J.P.31B3,31C4,33E4
LEONARD John & Macy 08E4
LEONARD Phoebe J.33C3
Lerado 74B1
Lerado Business 19
Lerado Cemetery 19C6
Lerado P.O.18
Lerado Post Office 19
LESH Lydia 17D5
LESLIE Emily C.75
LESLIE Jac.65D5
LESLIE W.H.69
LEVI W.65B1
LEVI Willis 65B4
LEWIS A.55C6
LEWIS Alice M.27D5
LEWIS Andrew 31D4
LEWIS Benj.43C3
LEWIS Bennett 55B2
LEWIS Chas.H.43C3
LEWIS Elizth.43E3,43E4
LEWIS G.W.44
LEWIS Henry 35D3,35E3
LEWIS Robert 44
Lewis Survey 01769 55E5,59A3
LEWIS T.M.,Capt.44
Lewis Township 64
LEWIS William 43C3
LEY Simon 43D4
Lick Run 30
Licking Riv.KY 06
LIGHT C.W.et al 55C3
LIGHT Dav.* 41B2
LIGHT Edgar 55C3
LIGHT Emma J.49B4
LIGHT Geo.S.35D5
LIGHT George+ 55C3
LIGHT J.W.49B6,52C1
LIGHT Jacob 51
LIGHT Luella R.55C3
LIGHT Maggie 49B6
LIGHT Malinda 55C3
LIGHT Nelson 55C3
LIGHT Peter+ 49B5,49B6
LIGHT Saml.55C3,70
LIGHT Sarah 55C3
LIGHT Sarah A.55C3
Light Survey 11033 49C4,55B4
LILLER John 1984,27D3
LILLEREST Barney 27B4
LILLEY Mary M.29B5
LILLEY Robt.D.29B4,29B5
LILLICK David 49A5
LILLICK Elizabeth 49B4
LILLICK Jac.49B5,49B6
LILLICK Jacob 52B2
LILLICK Paul 49A3,49B3
LILLICK Peter 49B4,49B5
LIMING James 08D2
LINCOLN L.F.29C5
Lindale 05C4,49A3,75A3
Lindale Detail Map 49
Lindale History 48
LINDSEY Alex.43E5
LINDSEY B.F.43E4,70
LINDSEY David 49B1
LINDSEY Emerella 49D6
LINDSEY Esther 49B1
LINDSEY F.M.33A2,43C2,43D4,70
LINDSEY Harrison 43B5,43B6
LINDSEY Isaiah 43E5
LINDSEY John 68
LINDSEY Jos.49B2,49B3
LINDSEY Josephine 43B6
LINDSEY Malissa 49B4
LINDSEY Melissa H.43E4
LINDSEY Nancy H.49B1
LINDSEY Owen 04
LINDSEY R.C.49B3
LINDSEY Rebecca 55A2
Lindsey Survey 03623 08C3,17C6
LINDSLEY Lizzie 53D5
LINDSLEY O.S.M.04
LINEGAR J.08C3
LINEGAR Jac.17C6
LINES W.H.27B2
LINES William 34
LINN Alma 75
Linroot Stock Farm 65C3
Linton Survey 00681 27C4
Lipscomb Survey 00765 55E3
Lisbon 48
LISSINGER John 35E6
LISTON Susan E.55A1
LITTLE A.21B3,25B5
LITTLE A.P.21B3
LITTLE Amos 21B3
LITTLE Anna 21D2
LITTLE F.M.21B3
Little Indian Creek 50,54
Little Miami Riv 05B1,9C6,12B6
Little Miami Riv 13,15,25,29D3
Little Miami Riv.06,36
Little Miami RR 05B2,8,9,12,15
Little Miami RR 25D4
Little Miami RR Depot 13D5
LITTLE Thos.21A3
LOCKWOOD & CRAMER 69
LOCKWOOD A.08D2,17D5
LOCKWOOD Augustus 08D2
LOCKWOOD D.H.08A4,13A6,15D5,70
LOCKWOOD E.A.33B2
LOCKWOOD E.M.41C4
LOCKWOOD E.M.et al 41B4
LOCKWOOD J.H.40E3,55C2
LOCKWOOD W.A.40E6,41A3,71
Locust Corner 5B4,42,74A2,74A3
Locust Corner:Academy 43C5
Locust Corner:Cemetery 43C4
Locust Corner:M.E.Church 43C5
Locust Corner:Post Off.43C4
Locust Corner:School #06 43C5
LOGAN G.Scott 59D3
LOGAN John 59D3
LOGAN John Jr.59C3,59D3
LOGAN Leroy 67A1
LOGAN Sarah 59D3
LOGAN T.C.65B5
LOGAN Tom.C.69
LOGSTON 66
LOHER Barbara 09A2
LOHER Mathias 27D1,27D2
LOHMEIER Fredk.55B3
LOHRER M.23A4
LONG Christian 26
LONG David B.35B6,35E4
LONG Fred 21C1
LONG Geo.29D4,31B6
LONG Henry 27C3
LONG J.35E4
LONG J.R.08C4
LONG John 26,41D3
LONG Laura E.27D5
LONG Margt.27C3
LONG Moses 27C3
LONG Nancy B.43C3
LONG Sarah A.29B1
LONG Sarah G.53D2
LONG Wm.68
LONG Wm.I.21C1
LONG Wm.J.17A3
LONGWORTH Georgiana 59E4,65A5
LONGWORTH Thomas Jr.12E3
LOTHROP Ed.49C6
LOTZ A.15B4
LOUGH Catarina 29C4
LOUP Jacob 29D3,31A6
LOVE Andrew + 65C4
LOVE J.K.08D6
LOVE Joel H.65C4,65D4
Loveland 05B1,8A4,15,74A1
Loveland Business 15A1
Loveland Popula.1890 14
Loveland U.S.D.08A4
Loveland:Catholic Church 15C4
Loveland:City Hall 15B3
Loveland:M.E.Church 15B3
Loveland:School 15C4
LOWE John W. GAR Post 10
LOYD Anna W.13C4,31B6,31C6
LOYD Annie W.29D4
LOYD D.08E4
LOYD H.W.& D.08E4
LOYD O.C.27C3
Lucas Survey 01753 43C5,43D4
LUCK Wm.59C3
LUCKEY B.08B1
Lucy Run 31C4
Lucys Run 30
LUDLOW Lewis 29C4,29C5,59B5,71
LUDLOW Mary 29C4
LUDWICK J.E.65E6
LUKEMIER L.35B2,37B5,71
LUKEMIRE C.S.35B3
LUKEMIRE J.E.31B1
LUKEMIRE J.F.35B2
LUKEMIRE Kate A.31B1,35B2
LUKEMIRE W.B.35B2
LUKEMYER Harry 04
LUMBAUGH Diadena 17A6
LUSH John 43C5,70
LUTES Eliz.46D2
LUTZ Eliz.M.31D2
LYMAN D.S.17C4
LYMAN Ellen C.17C2
LYNCH Anna 08B1
LYNCH E.A.23D2
Lyndon 48
LYON Rachel 25B4
LYONS A.15B2
LYTLE A.C.31E3
LYTLE Betsy 31D3,31E3
LYTLE D.35C2
LYTLE Dorcas+ 35D3
LYTLE Elizth.35B3
LYTLE Georgia 35B3
LYTLE J.N.31D3,31D4,69
LYTLE J.W.35C2,71
LYTLE John W.+ 35C3
LYTLE John W.35C2
LYTLE M.R.31E3
LYTLE Nannie 23B4
LYTLE O.D.71
LYTLE Ollie 31E4
LYTLE Oren D.35B3
LYTLE Roderick 35B3
LYTLE Rowan 35B3
LYTLE Sarah 34
Lytle Survey 02019 08A3
Lytle Survey 02019 17A6
Lytle Survey 02190 17B6
Lytle Survey 02377 17B3
Lytle Survey 02790 08A3
Lytle Survey 02942 35E5
Lytle Survey 02949 35E6,41E2
Lytle Survey 02949 41E2
Lytle Survey 03331 23C4
Lytle Survey 03332 08C3
Lytle Survey 03333 35D5,41D2
Lytle Survey 04247 35E1
Lytle Survey 04247 35E2
Lytle Survey 04249 35E4
Lytle Survey 04250 23E5
Lytle Survey 04250 35E1
Lytle Survey 04440 21E4,23B2,
Lytle Survey 04440 27B2
Lytle Survey 04441 23B3
Lytle Survey 04458 41A4
Lytle Survey 04464 27E4
Lytle Survey 04485 55D2
Lytle Survey 04780 23C3
Lytle Survey 04782 23C4
Lytle Survey 05254 35E5
Lytle Survey 07363 17C5
Lytle Survey 08289 35C5,35D5
LYTLE Thos.W.35B3
LYTLE Wm.06,32,34,36,39
Lytle-Steph.Survey 02286 8C3
Lytle-Stephnsn.Surv.02286 08C3
Lytle-Taylor Survey 04783 27E3
Lytle-Underwd Surv 03790 17A4
Lytle-Wilcox Survey 12232 17D3
Lytlestown 36
M.E.Church Afton 35B3
M.E.Church Amelia 46D2
M.E.Church Batavia 33C4
M.E.Church Belfast 27B3
M.E.Church Bethel 40A4
M.E.Church Boston 19C4
M.E.Church Branch Hill 25D5
M.E.Church Calvary Wash.T.59C3
M.E.Church Cedron 65E5
M.E.Church Cem.Union Twp.29B5
M.E.Church Chilo 61E5
M.E.Church Clover 35D5
M.E.Church Edenton 25B5
M.E.Church Felicity 67E2
M.E.Church Goshen Tp.17A1,19B2
M.E.Church Goshen Twp 17C3
M.E.Church Jackson Twp.23B5
M.E.Church Jackson Twp.23D5
M.E.Church Laurel 57D6,57E5

M.E.Church Locust Corner 43C5
M.E.Church Loveland 15B3
M.E.Church Marathon 63D1
M.E.Church Miami Twp 08C4,8D3,
M.E.Church Miami Twp 08E3,9B3
M.E.Church Milford 12E3,13A3
M.E.Church Monroe Twp.55C2
M.E.Church Moscow 58
M.E.Church Moscow 61C2
M.E.Church Mt.Pisgah 49B3
M.E.Church N.R.Colored 52E3
M.E.Church Neville 57C2
M.E.Church New Richmnd.53B3
M.E.Church Newtonville 25A2
M.E.Church Olive Branch 47B5
M.E.Church Pt.Isabel 63B3
M.E.Church Pt.Pleasant 57B6
M.E.Church Shiloh 17C2
M.E.Church Spring Grove 55C2
M.E.Church Subdvn 13C2
M.E.Church Tate Twp.41C6
M.E.Church Williamsburg 37C3
M.E.Church Withamsville 49D3
M.E.Parsonage Amelia 46D2
M.E.Parsonage Laurel 57D6
M.E.Parsonage Union Twp.29B4
Mabone Survey 00998 31C4
MACE J.H.71
MACE John H.41D3
MACE Richd.J.41A3
MADDOX Geo.C.23B2
MADDOX HOBART & Co.53E3,61D1
MADERIA Wm.F.17D4
MADISON Hester 49C6,53E5
Madstone 39
MAEGLEY Michael 27E2
MAFFEY Anthony 27C2
Magazine ad 28,34
MAGUIRE A.29C3
MAGUIRE Alex.29C3
MAGUIRE J.C.29B4
MAGUIRE Susanna 49B5
MAGUIRE V.29C3
MAHAM A.& J.35B3
MAHAM A.35B3
MAHAM Ada et al 31B1
MAHAM Alex.31B2
MAHAM C.E.23A5
MAHAM D.23B6
MAHAM D.L.31A2,31B1,35B1
MAHAM Elmer E.31A2
MAHAM Eva L.23A5
MAHAM Geo.A.31A2,31B2
MAHAM George 04
MAHAM Harry 23A6
MAHAM Jas.23B6
MAHAM John W.35B2
MAHAM Jos.23B6,35B2
MAHAM Levi 31A1
MAHAM M.35B3
MAHAM Martin 35B2
MAHAM Orie 31B1
MAHAM S.31B1
MAHAM S.35B1
MAHAM Saml.23B2,23B6,31A2,31B1
MAHAM Saml.35B2

MAHAM Saml.Sr.23A5
MAHAM Susan 31B1,35B2
MAHAM Wm.O.35C2
MAHER Dennis 08C1,33A2,70
MAHONEY Michael 43C4,43D3,43D4
Mail order business 64
MALICK Jasper 49B1,49B2,49B3
MALICK John # 43D2
MALICK Lydia 43C2
MALICK Mary D.49B1
MALINZAK Judith 75
MALLOTT M.J.15B2
MALLOTT S.A.15B2
MALONEY M.15C2
MALONEY M.Jr.15C2
MALOR? P.43D6
MALOTT F.A.09B3
MALOTT I.23D4
MALOTT Jane 31C5,47C6
MALOTT L.23D3
MALOTT Lewis 23D5
MALOTT Phoebe J.09B3
MALOTT S.A.15A1
MALOTT Uriah B.21C2
MALOTT W.O.31C5,47C6
MALOY C.D.15B4
MALOY Phoebe A.41B3
MALSBARY Milton 23D2
MANCHESTER A.B.65E3,65E4
Manila 66
Manila 74B1
MANNING & BROADWELL 67E5
MANNING & STULTZ 41B5,41C5
MANNING C.W.35C5
MANNING D.W.08D3
MANNING G.W.65A1
MANNING Geo.35D5
MANNING Jane E.23B2
MANNING John M.59B2
MANNING John T.# 65C6
MANNING Jos.41A4
MANNING L.D.33A3,44
MANNING Laura 35C5
MANNING Lucinda 43B2
MANNING Sarah 59E5
MANNING Squire 59B2
MANNING Susan 49E2
MANNING W.L.41C3
MANNING W.S.59B3
MANNING Wm.S.55D3
MANSFIELD Caroline E.33C6
Map Clermont Co.1800-1818 06
Map of Clermont Co.1910 74-75
Maple 41E5
Maple Creek 58
Maple Post Office 38,41E5
MAPLEWOOD 08B4
Maplewood Stock Farm 08D1
Marathon 05D2,23D3
Marathon 74B1
Marathon Businesses 63B3
Marathon History 62
Marathon:First Addn.63D1
Marathon:M.E.Church 63D1
Marathon:School No.01 63C1
Marathon:Second Addn.63E2

Marathon:Village Map 63
MARCK Cath.53D5
MARIOT Benjamin 71
Market Square N.R.52C4,53C2
MARKLEY A.J.29A4
MARKLEY Arthur 29A4
MARKLEY Bertha 29A4
MARKLEY Dell 29A4
MARKLEY Geo.F.29A4
MARKLEY Jacob 29A4
MARKLEY Kate 43B4
MARKLEY Kate A.49D3
MARKLEY Laura 35D4,35E4
MARKLEY Maria 29A4
MARKLEY Martha 29A4
MARKLEY Moses 59C3
MARKLEY Robt.29A4
MARKLEY Turner 29A4
MARKLEY Virginia 29A4
MARKLEY W.H.43B1
MARKS Ella B.08A3
MARKS Leon & Co.41A4
MARKS S.B.08A3
MARRIOTT & MARTIN 29D5,31C6
MARRIOTT Benj.29A2
MARRIOTT Benj.Jr.29A2
MARRIOTT Frank 61E6
MARRIOTT G.31C5,31C6
MARSH A.M.27D3,27E3
MARSH A.T.27A6,27E3,70
MARSH D.D.27D3,27E3
MARSH D.W.27E2,27E3,31A2,31A3
MARSH Emaline 31B2
MARSH Evaline 31A2
MARSH F.A.27E3
MARSH GEBERIN & CO.27B6
MARSH Geo.W.27E1
MARSH J.H.55D4
MARSH J.L.27A6,70
MARSH John 22
MARSH John H.55D4
MARSH John L.27E3
MARSH John* 27E3
MARSH Jos.27E2,31A2
MARSH Mahlon 27E3,31A3
MARSH Marcus M.27B3
MARSH Miron Isaac 27D2,27E3
MARSH Pauline 27D2
MARSH Richard 27E2
MARSH Saml.27D2
MARSH T.M.27E3
MARSH Thomas 31B4
MARSHALL Edgar 43D2
MARSHALL George 75
MARSHALL J.R.27D2
MARSHALL J.S.21C1
MARSHALL Jennie 75
MARSHALL Jos.31C2,31D2
MARSHALL Mary 29B5,49C2
MARSHALL Sarah J.21D2
MARTIN & MARRIOTT 29D5,31C6
MARTIN Alex 68
MARTIN Carrie 59E5,65A6
MARTIN Chas.43B4
MARTIN Edgar Dr.04
MARTIN Ella 43B4

MARTIN Geo.R.31E2,40E1,69
MARTIN Hannah A.29C4
MARTIN J.K.59E5
MARTIN J.W.65B6
MARTIN Jas.K.65A6
MARTIN Jos.29C6,43B4
MARTIN Julius 08B3
MARTIN Lewis J.29C4
MARTIN R.T.15A1
Martin Survey 06878 31C3
MARTIN W.M.21A3
Martin-Kirk Survey 05580 49A4
MASON Thomas 08B4,8D1,12E6,69,
MASON Thomas 70
MASONER Wm.65D6
MASSIE Nathaniel 72
Massie Survey 03776 17D4
Massie Survey 04841 29C4
Massie Survey 04862 29A2
Massie Survey 10712 27C5
MASTERS John + 17A3
MASTERS John 17B3,29B5
MASTERS Mary J.21E3
MATHEWS Isaac + 17B1
MATHEWS J.43D4
MATHEWS Jos.B.31C2
MATHEWS Nehemiah 59B3
MATHEWS Sarah 65B6
Mathews Survey 01138 29B3
MATSON A.H.08E5
MATTHEWS Sarah A.65C6
MATTOX Benj.43C5
MATTOX Hester 43B6
MATTOX Jno.43B6
MATTOX Levi L.41D3,41E3
MAXFIELD Belle 17A4
MAXFIELD Margt.46E2
Mayo Survey 12304 23B4,27E1
Mayo Survey 12369 23D2
Mayo Survey 12406 23B4,27E1
Mayo Survey 12408 65B1
Maysville KY 06
Maywood 05C3,30,31B2,44
Maywood Street Map 47
McADAMS G.H.23C5
McADAMS O.B.35C2
McAFEE Andrew 23C6,35C1
McAFEE Chas.35B2
McAFEE David 31A4
McAFEE David* 27E4
McAFEE John 35B2
McAFEE Sarah 31B1,31B2,35B2
McARTHUR Duncan 72
McCAFFERTY Bernard 18,23E1
McCALL A.F.41C3,41D3
McCALL Andrew F.40D4,40D5,40D6
McCALL Nancy A.40D4
McCALLA Wm.65B6
McCAMMON W.P.70
McCAMMON Wm.P.08C5,08E6
McCardell Survey 02283 17A5
McCARRON J.T.25E1
McCARTY Henry 44
McCARTY Sarah 57D1
McCARTY Sarah J.57D1
McCHESNEY Jasper 41D3

McCHESNEY T.B.41D5
McCHESNEY W.A.41D5
McCLAIN Caroline E.40E4
McCLAIN Caroline F.55D2
McCLAIN Eleanor 59E5
McCLAIN Eliz.59B6
McCLAIN Hugh 59B5
McCLAIN Latitia 59B6
McCLAIN Peter 54
McCLANAHAN A.65D5
McCLANAHAN A.W.65D5
McCLANAHAN Jas.65D5
McCLAVE Robert 17A5,17B6
McCLELLAND C.P.12D2
McCLELLAND E.A.17B3
McCLELLAND J.08D3
McCLELLAND John 08C3
McCLELLAND John A.08D4
McCLELLAND W.H.17D2,69
McCOLLUM 38
McCOLLUM Cornelius 35C3
McCOLLUM D.A.41B1
McCOLLUM Geo.35C5
McCOLLUM George04
McCOLLUM Jas.21D5
McCOLLUM Jesse 25C3
McCOLLUM Jno.35C5
McCOLLUM John 21D5
McCOLLUM Martha 21C5,21D5
McCOLLUM O.G.37B6,71
McCOLLUM Thomas * 21D5
McCOLLUM Zachariah 35D4
McCONAUGHY Jn? 68
McCONNELL James 68
McCONNELL Thos.68
McCORD James 19C2,19D2
McCORD S.et al 29B5
McCORD Sarah B.27C5
McCormick Survey 10495 31A2
McCRAW Charles 44
McCraw Survey 01760 49C4,55C4
McCraw Survey 01761 49C5,55B5
McCULLOUGH G.F.35C2,59C2,63A2,
McCULLOUGH G.F.63A3,63B2,65A1
McCULLOUGH Mary A.35C2
McDANIEL Voll 68
McDONALD Jas.35D3,53D6
McDONALD Sarah 53D6
McDONOUGH B.43D2,43D3
McDONOUGH Jerry 43D3
McDONOUGH Wm.M.43D3
McDougal Survey 01683 59B4
McDougal Survey 01684 59C4
McDougal Survey 01768 55C4
McDougal Survey 04400 59C4
McDougal Survey 05067 59C4
McDowell Survey 01480 8E1,27B4
McDULIN George W.04
McELFRESH B.23B4
McELFRESH B.et al 23B5
McELFRESH G.W.59D5
McFARLAND A.29C5
McFARLAND Dav.65E5
McFARLAND Eliza 53E5
McFARLAND G.W.31C5
McFARLAND Geo.W.29D5,29D6,31D6

McFARLAND Geo.W.47B6
McFARLAND W.57C2
McFARLAND Wm.57B3
McGARTLAND J.15D4
McGEE Jane 27D3
McGILL Mary T.43C2
McGILL Mary T.47B3
McGOHAN C.E.& Co.69
McGOHAN Chas E.& Co.67B4
McGOHEN A.J.35C5,41C1,41C2
McGOHEN Henry J.41B1
McGOHEN W.H.41B1
McGRAW Mary E.65D4
McGREW C.A.08D3
McGREW Sarah 12E3,13A3
McGRIFFITH Anna 43D5
McGUIRE C.C.29C4,29D4
McGUIRE Collins 08E2
McGUIRE O.P.08D3
McHENRY Warren 17B1
McKAY R.43D3
McKEE A.B.67D4
McKEEVER E.35D3
McKEEVER Isaac 35D2
McKEEVER J.D.35E2
McKEEVER J.E.& Bros.71
McKEEVER James E.35D2
McKEEVER Jas.E.& Bros.37D5
McKEEVER Lewis 23C6,23D6
McKEEVER Lewis+ 35D1
McKELL Jos.S.21C3
McKendree Chapel 59D4
McKENSEY Wesley 41C6
McKENZIE Wesley 65B1
McKIBBEN C.T.59A4,59B6
McKIBBEN J.W.55D6
McKIBBEN Jas.W.55D6
McKIBBEN Joseph 06
McKINLEY James 67D4
McKINLEY Richd.68
McKINNEY H.21A3
McKINNEY Harmon 17A1,21A4
McKINNEY J.F.65D5
McKINNEY J.N.65B5
McKINNEY J.S.69
McKINNEY Jos.+ 27B1
McKINNEY Josiah 21E4,23B2
McKINNEY S.W.65B6
McKINNEY W.S.21E4,21E5
McKINNEY Wm.21A3
McKINNIE James 18
McKINNIE Sarah 21E4,23B2
McKinnie Survey 13537 27C3
McKOWN Hiram 55B1
McLANE Eleanor 65A5
McLAUGHLIN C.27C5
McLAUGHLIN Charles 09A2
McLAUGHLIN G.M.08D1,08D6,70
McLEAN C.F.65A2
McLEAN Homer 37A5,71
McLEAN William S.66
McLELAND Chas.29A2
McMAHAN Sarah J.25E2
McMANNES B.23E1
McMANNES Bernard 23E1
McMANNES C.23E1

McMATH Charles 61A4,71
McMATH John 55C4
McMATH Saml.57C2
McMATH Silas 55C4
McMICHAEL Robt.* 55C6
McMILLAN Dan 57C2
McMILLAN Danl.57D2
McMILLAN Laura E.31B3,31C3
McMILLAN Olive S.29C3
McMILLIN Henry 17B4,17B5
McMINNIS Eli 08C4
McMULLEN A.27A2
McMULLEN J.21E5
McMULLEN M.13A3
McMULLEN W.Y.19B3
McMURCHY A.+55C2
McMURCHY A.E.31B3,33D2,33E2
McMURCHY A.F.31B3
McMurchy Addn.Bethel 40A5
McMURCHY Geo.W.55C4
McMURCHY John 41C3
McMURCHY Mara J.* 41E3
McMURCHY Nancy 17C3
McMURCHY W.C.41E3
McMURCHY Wm.65C4
McNAIR Archibald J.33A3,70
McNAIR Elizth T.55B1
McNAIR Geo.W.55C2
McNAIR Hugh 55A5,55D2,63B5
McNAIR Hugh Jr.55C2
McNAIR Hugh Sr.63B6,70
McNAIR John 41C2
McNAIR Mary 41A1
McNAIR Sarah 41A1
McNAIR U.G.40E6,70
McNAIR Wm.70
McNAIR Wm.Jr.55B1,55D3
McNEAL Paul R.59B2
McNEELY Wm.57E3
McNEILL Francis 55C4
McNEILL Harbison 55C4,55D4,70
McNEILL Wm.55D4
McNIELAN Thos.35D5
McNUTT G.A.04
McNUTT G.A.35C2,35D2,35E3,37B5
McNUTT G.A.37C4,37C5,71
McNUTT J.D.35C2,37C4
McNUTT Jas.D.35D2
McNUTT John 35D4
McNUTT Martha 35B6
McNUTT W.F.23E3
McNUTT Wm.F.63D2
McPherson P.O. 10
McQUESTON J.C.38
McQUILLON Chas.21D1
McTOMINEY M.31D4
McVEY N.08C4
MEAD C.L.61A6,61E6,69
MEAD W.H.29D3,31A5
MEAGLEY Michael 31A1
MEAK A.C.21E3
MEARS Ann W.08E4
Mechanicsburg 60
Mechanicsburg Lots Sale 60
MEDARIS H.L.19B4
MEDARIS Phoebe 19C6

MEDARY B.H.35D4
MEDARY Benton H.35D5
Medicine ad 20
MEEK Ann C.35A3
MEEK Anna C.31C1
MEEK David * 27D2
MEEK David 23B4
MEEK Jas.D.21D4
MEEK John S.31C1
MEEK Thomas 31C1,35A3,35B3
MEEKER 41E2
MEEKS David 23B6
MEEKS David+ 35B2
MEFFORD J.W.59D4
MEFFORD John 68
MEGREW S.08C3
MEHL E.29C6,29D6,71
MEHL Edwin 29D5
MEHL John 29C6,29D6,31D6
MEHRING Alex.29B6
MEIER C.70
MEIGHAM Patrick 21E4
MEIR Chas.43B4
MELLEN W.C.13E3
MELLON J.F.46D2
MELNER T.E.41B5
MELON Nancy 25A5
MELVIN Sallie 57C3
Memorial Day 1891 44
MENDENHALL J.M.63E2
Mens clothing ad 22
Menzie Survey 03799 17A3
MERKEL Kate et al 31D2
MERRICK 23C4
MERRICK H.D.08D3
MERRILL Geo.67B3
MERRILL J.E.17B4
MERRILL John F.17B4
MERRILL W.E.75
MERRIOTT Elijah 65B4
MERRIOTT Louisa 65B4
Merriwether Survey 01136 29B5
MERS H.H.19B4
MERSMAN Henry 49B4
Merwin Post Office 66,74A2
Methodist Ch.Felicity 67C2
Methodist churches 03
METZ & HOFFMAN 59A4
METZGAR Cath.J.59C3,59D4
METZGER C.F.47B5
MEYER Adam 31D4
MEYER Henry 29C6
MEYER John 61A6,61E4,69
MEYER L.H.29C6
MEYER Nimrod 27D2
MEYERS B.S.21D4
MEYERS F.Rev.67C5
MEYERS GIBBS & CO.13C6,69
MEYERS J.A.27D2
MEYERS Wm.67D5,69
Miami 03
Miami Riv.36
Miami Township 05B2,08
Miami Township House 08D4
Miami Twp.74A1
Miami Twp.History 10

Miami Twp.Original Bounds 06
Miami Twp:Atlas Patrons 69,70
Miami Twp:Brick Yard 08D2,08E2
Miami Twp:Cemetery 08C3,09A5
Miami Twp:Depot 09A5
Miami Twp:House 08B4
Miami Twp:Proposed RR 08D2
Miami Twp:School No.02 09A3
Miami Twp:School No.03 09B3
Miami Twp:School No.04 08D4
Miami Twp:School No.06 08C4
Miami Twp:School No.07 08B4
Miami Twp:School No.08 08E2
Miami Twp:School No.09 08D3
Miami Twp:Toll House 08C2,08E4
Miamisville History 11
Miamiville 05B1,08C6,09C1,09C2
Miamiville 74A1
Miamiville Business 08D6
Miamiville History 11
Miamiville School 09C2
Miamiville Store & P.O.09D1
Miamiville U.S.D. 08C6
Miami Twp:Map 8,9
MICHAEL Louisa 31B5,31C5
MICHAELS LETTIE 31E4
MICKLE T.57C5
MIDGLEY S.43C2
Migration 04
MILEY A.E.31D4,31E4
Milford 05B2,08E5,09A5,12,13
Milford 74A1
Milford Businesses 13C6
Milford Chillicothe Pike 09
Milford Chillicothe Pike 27E4
Milford Cor.13B4
Milford History 14
Milford Memorial Day 44
Milford National Bank 13C6,70
Milford Population 1890 14
MILFORD U.S.D. 09A5
Milford:First Addn.12E3
Milford:M.E.Church 12E3
Milford:Odd Fellows Cem 12D3
Milford:Proposed RR 12E1
Milford:Roller Mills 13C4
Milford:School 12E2
MILL:S.G.19A2
MILL:S.S.17C2,41C4
MILLER A.J.04
MILLER A.L.65D4
MILLER Anna E.55B1
MILLER C.S.09B3
MILLER Charles 31C3,31C4,33A2
MILLER D.35C2
MILLER Fredk.31B5,31C5,35B4
MILLER G.W.63A1
MILLER H.+ 13A3
MILLER Henery 68
MILLER Henry 17A2,17C4
MILLER J.C.27D5
MILLER J.E.21C2,21D2
MILLER J.W.& C.S.09B3
MILLER J.W.59A3,70
MILLER Jac.+ 27B4
MILLER Jane 65E4
MILLER Jas.41E4
MILLER Jas.W.55E5
MILLER John 04
MILLER John C.65E4
MILLER John P.35B2
MILLER K.D.57D4,65C4,71
MILLER L.69
MILLER Levi 41A3
MILLER Margt.E.65B3
MILLER Maria 08D4
MILLER Martha 65D3,65E3
MILLER Mary 29B3
MILLER N.H.65E4
MILLER Saml.65B5
MILLER Seldon 29D2
Miller Survey 01080 65B3
Miller Survey 12495 43C6
MILLER W.H.37C5,65D4,71
MILLER W.N.41A4
MILLER Wm.H.35C4
MILLER Wm.L.35C4
MILLS Wm.08D2,17D5
Milltown 45
MILNER Eva 41C5
MILNER J.D.41B4
MILNER J.E.41C4
MILNER J.M.41B3,41C4
MILNER Jas.D.41B4
MILNER Jos.M.41B5
MILNER Philip 41C4
MILNER T.E.41B4,41C5
Milton 45
MINOR John 26
MITCHELL David 27D3
MITCHELL Ezekiel 27D3
MITCHELL Josephine 31B1,35B2
MITCHELL Mary 57C6
Mitchell Survey 04401 31C5
Modest 66,74B1
Modest Businesses 21
Modest:Post Office 05C2,21D5
Modest:Store 21D5
MOFFORD J.55B4
MOFFUT P.47B3
MOLAR Nancy 21D5
MOLER Elias 17C2
MOLER Isaac + 17C2
MOLER John W.17C2,17D2
MOLYNEAUX Thos.49A4
MONADAY P.35C2
MONJAR America 43C4
MONJAR G.70
Monroe Township House 55D4
Monroe Township Map 55
Monroe Twp.05C4,05C5,75A3
Monroe Twp.History 54
Monroe Twp:Ancient Mound 55C5
Monroe Twp:Atlas Patrons 70
Monroe Twp:Businesses 55
Monroe Twp:Carp Pond 55C2
Monroe Twp:Cemetery 55B4,55B6,
Monroe Twp:Cemetery 55C2,55C3,
Monroe Twp:Cemetery 55C4,55C6,
Monroe Twp:Cemetery 55D4
Monroe Twp:Jackson Sch #4 55C3
Monroe Twp:Laurel Cem.55D4
Monroe Twp:Mt.Zion Chapl.55D5
Monroe Twp:Presby Church 55C2
Monroe Twp:School No.01 55D6
Monroe Twp:School No.02 55D4
Monroe Twp:School No.03 55B4
Monroe Twp:School No.04 55C3
Monroe Twp:School No.05 55C1
Monroe Twp:School No.06 55D5
Monroe Twp:School No.07 55B2
Monroe Twp:School No.08 55B1
Monroe Twp:School No.09 55D3
Monroe Twp:School No.10 55C4
Monroe Twp:School No.11 55C5
Monroe Twp:Store 55A1,55B3
Montana 42
Monterey 05D2,23B3,74B2
Monterey Businesses 25
Monterey History 24
Monterey:Brick-Tile Yard 25E1
Monterey:Presby.Church 23B4
Monterey:Village Map 25
MONTGOMERY H.V.35D4,35E4
MONTGOMERY Hiram 41D5
MONTGOMERY Jas.35D4,35E4
Montgomery Ward 64
MONTJAR K.A.61A4,71
MONTJAR Nancy 43B6
MONTJAR S.40E3
MONTJAR Sally K.29A5
MONTJAR Wm.49D3
MONTRONEY Sylvester 58
MOORE & STIRLING 33A2
MOORE Addie 23B3
MOORE Allen 46B3
MOORE Almira 31C4
MOORE Ann E.65D2
MOORE C.70
MOORE C.Mrs 67C1
MOORE Coffman 46A4,46C2,46C3
MOORE Dennis 23C2
MOORE G.P.33D3
MOORE J.L.43B3
MOORE Jas.E.65C5,65C6
MOORE John L.33A2
MOORE Lester, Lieut.44
MOORE Lucinda H.46C2
MOORE Lysander 31D1
MOORE Mary S.C.46D2
MOORE Norman 44
MOORE Oliver 49B6,52B1
MOORE R.L.31C4
MOORE Rolla 21E4,23B2
MOORE Samuel 31D3
MOORE Sarah C.65C3
MOORE Thomas 15A1
Moore's Fork 05D1
MOOREHEAD Jas.R.41B5
MOOREHEAD S.W.23B4
MOOREHEAD Saml.23B4
MOOREHEAD W.H.23B4
Moores Fork 66
Moores Fork P.O. 21D2
Moores Forks 74B1
MOORHEAD Eliz.41D3
MOORHEAD T.W.71
MOORHEAD Thos.W.35E1
MORAN James 17B6,17C6
MORAN John* 29B2
MORAN Michael 09A5
MOREHEAD Wm.35E2
MORETON Charles B.61A5,71
MORETON D.B.61A3,71
MORETON W.L.55D5
MORFORD N.B.41D4,41E5
MORGAN C.E.57C4
MORGAN Daniel,Gen.72
MORGAN E.M.35D2,37B6,71
MORGAN Fred 41E4
MORGAN Hanah 08D3
MORGAN Hannah 35B2
MORGAN S.J.19D2
Morgan Survey 00659 59D5
MORGAN Thirza E.17A5
MORIN A.J.49A5
MORRILL O.P.17A1
MORRIS A.17B4,17D2,69
MORRIS A.Dr.17B3,19C3,19D3
MORRIS David 75
MORRIS E.J.13A6
MORRIS Eunice D.40D4
MORRIS G.W.23E3,63E1
MORRIS J.+ 15C2
MORRIS J.K.41C3
MORRIS John 21E4
MORRIS Lydia 40C4
MORRIS Malinda 49E3
MORRIS O.69
MORRIS Osborn 17C4,17E2
MORRISON A.F.24
Morrison Survey 04800 23C4
MORRISON Wm.P.29A4,29B3,43B2
Morrison-Donnel Surv.3775 08D2
Morrison-Donnel Surv.3775 17D5
MORRISSEY T.08E5
Morrow Survey 00666 29A4
MORSE Increase 46B2
MORTON & GRIMES 61A3
MORTON C.B.59B3
MORTON David 59B3
MORTON Emma 55D5
MORTON Isaac L.55C5
MORTON Sarah 55D5
MORTON W.L.55C5
MOSBACKER Valentine 41A2
Moscow 58,75A4
Moscow Businesses 61
Moscow History 60
Moscow M.E.Church 58
Moscow Town Lots Sale 60
Moscow U.S.D.59A5,59B4
Moscow Village 05C6,59A5,59B5
Moscow:Christian Church 61B1
Moscow:Disillery 61D1
Moscow:Ferry Landing 61A2
Moscow:Gas & Oil Co.61D1
Moscow:M.E.Church 61C2
Moscow:Original lot ads 60
Moscow:Presby.Church 61B2
Moscow:Public Ground 61D5
Moscow:School 61C1
Moscow:Village Map 61
Moscow:Wharf Boat 61A2
Moseley Survey 01102 59D3,65A3
MOSER C.75
Mosley Survey 00949 23D5
Mosley Survey 01115 29A4
Mosley Survey 06194 31A4
Mosley Survey 07120 31A4
Mosley Survey 07121 31A4
Mosley Survey 09545 31D4
Mosley Survey 10159 31A4
MOSS Fridman 41B1
MOSS J.W.52A6,70
Moss Survey 00762 41B5
Motion pictures 54
MOTSINGER F.& J.08C5
MOTSINGER F.J.29B4
MOTSINGER J.08C5
MOTT Jeanetta 43E4,55A2,55B2
MOTTSINGER Thos.43C5
MOTZER Fred 49D2
MOTZER Rosa 47B5
Mound St.Subdvn Milford 13D3
MOUNT Eliza 31B3
MOUNT G.W.M.31B2
MOUNT Hezekiah 31B3
MOUNT Howard 31C3
MOUNT J.H.31B2
MOUNT John R.31B3
MOUNT Marshall 21C3
Mount Pleasant 48
Mount Repose 08D3,74A1
Mount Repose Post Office 05B2
Mount Repose Post Office 08D3
MOUNT S.D.35C2,37A5,71
MOUNT Thos.J.21B2
MOUNT Wesley 44
Mountjoy Survey 04236 17D3
Mountjoy Survey 04236 27B4
Mountjoy Survey 04447 17D3
Mountjoy Survey 04447 27B4
Mountjoy Survey 04448 23B4
Mountjoy Survey 05582 40E2
Movies 54
Moxley Survey 01499 21A4
MOYER America 35B2
MOYER B.F.31D3,31E3
MOYER Benj.F.31E4
MOYER G.W.35E4
MOYER Henry 35E5,59D4
MOYER M.29A4
MOYER Michael 23D4
MOYER Saml.27D2,27E2
MOYERS Ellen 65B5,65B6
Mt.Holly 30,75A3
Mt.Carmel 05B3,29A3,29A4
Mt.Carmel 42,74A2
Mt.Carmel Sta.74A2
Mt.Carmel U.S.D. 29A3,29B3
Mt.Carmel:Grange 43B2
Mt.Carmel:Harness Shop 43A3
Mt.Carmel:IOOF 43B2
Mt.Carmel:Post Office 43A3
Mt.Carmel:Presby.Church 43B1
Mt.Carmel:School 29A4,43B1
Mt.Carmel:Sta.C.G.& P.RR 29A4
Mt.Carmel:Store 43A3
Mt.Carmel:Street Map 43
Mt.Carmel:Turnpike Co.43B1
Mt.Holly:Post Office 05C4,31E3
Mt.Holly:Store 31E3
Mt.Olive 64,65B1,75B4
Mt.Olive Sta.75B4
Mt.Olive:M.E.Church 27C3
Mt.Olive:Post Office 05D5,65B1
Mt.Olive:Store 65B1
Mt.Pisgah 05B4,49B4,75A3
Mt.Pisgah Cem:See Mt.Pleasant
Mt.Pisgah History 48
Mt.Pisgah:Detail Map 49
Mt.Pisgah:M.E.Church 49B3
Mt.Pisgah:School No.03 49D6
Mt.Pisgah:Store 49E5
Mt.Pleasant Cemetery 49B3
Mt.Repose History 10
Mt.Repose:Store & P.O.08D3
Mt.Zion Chapel 55C5
Mt.Zion Church Stonelk Tp 27C5
MUCHMORE Chas.21B2,21B3
MUCHMORE Silas 21B2
Muddy Creek 04
Mudge ? 35D2
Mulberry 74A1
Mulberry Business 09B2
Mulberry History 10
Mulberry P.O.08A1,08D4,09B2
MULL Benj.27E3
MULL Geo.29D4,31B6
MULL Mary 27E3
MUNDELL Alverdia L.29B3
MUNDELL E.L.29C4
MUNDELL Hugh 29B2
MUNDELL M.E.29C4
MUNRO H.J.31B5,31C5
MUNROE Hugh J.47C5
MURPHY Daniel W.13A6,13D6,70
MURPHY Horatio 31E3
MURPHY Jac.27C5
MURPHY James S.17D2
MURPHY Jas.S.21D6
MURPHY Jerusha 63D3
MURPHY Margaret 13C4
MURPHY Samuel,Capt.44
MURPHY Wm.M.13D6
MURRAY C.H.Mrs.55B1
MUSGROVE Clifford 41E4
MUSGROVE Lee 40C4
Music ad 24
MYER David 17B3
MYERS A.F.17D3
MYERS Alex.59E4
MYERS B.A.59B4
MYERS C.C.49A5,70
MYERS C.F.59B4
MYERS Clark C.59C5
MYERS David 17C3
MYERS E.A.49A5
MYERS Eliza 31C2
MYERS F.Rev.65D4
MYERS Frank 29C6
MYERS Geo.J.31C6
MYERS George W.17C3
MYERS Henry 35E4
MYERS Jas.31C2
MYERS Leopold 27B3
MYERS M.69
MYERS Marion 17C5
MYERS Mary L.17D3
MYERS S.B.17D3,69
MYERS Wm.65E5
MYRICK E.43D1
MYRICK E.G.31D3,31E3
MYRICK F.55A1
MYRICK G.M.31E3
MYRICK K.31E3
MYRICK M.55A1
MYRICK T.J.55A1
MYRICK T.P.46C3
N.R.Electric Power Plant 50
N.R.:Baptist Church 53C3
N.R.:C&E Railroad 53C5
N.R.:Catholic Church 52C4
N.R.:Catholic School 52C4
N.R.:Cemetery 52B4
N.R.:Church & School Lots 53E2
N.R.:Colored Bapt.Church 52D3
N.R.:Colored M.E.Church 52E3
N.R.:First Natl Bank 53E6
N.R.:Market Square 53C2
N.R.:Railroad Co. 53C5
N.R.:School & Church Lots 53E2
N.R.:See New Richmond
N.R.Town Lots Sale 51
NAACP 62
NAGEL Jos.43D6,70
NAGLE Jos.43D5
NAIMAN F.57C2
NAIMAN Frederick 57B1,57B2
NAISMITH James Dr.20
NALL or HALL John 68
Nall Survey 02192 17A6
Nall Survey 02194 08B4
NANCARROW John 14
Nancarrow Survey 01747 43B6
Nancarrow Survey 01748 08E5
Nancarrow Survey 09444 41E5
NASH C.W.29C6,29D6,31D6,43B4
NASH Chas.W.46A4,69
NASH Curtis 43C4
NASH E.S.43C2
NASH Isatore 43C4
NASH Jas.4304
NASH L.31D5
NASH Lewis 43B4
NASH Malinda 43C1,43D1,55A1
NASH Margt.31E5
NASH Martha A.43C2
NASH S.43C4
NASH Susan 43C4
NASH Wm.+31D5
NASH Wm.R.43B4
Nashs Crossroad 30
NEEDHAM Geo.21D5
NEEDHAM J.M.27E2
NEEDHAM John 22
NEEDHAM Jos.29B4
NEEDHAM Phoebe A.23B2
NEEDHAM Robt.21D4
NEEDHAM Thos.27E2
NEEDHAM Thos.M.21D4,21E4
NEEDHAM Wm. GAR Post 10
NEFCAR F.59B1
NEFCAR Fredk.55E3
NEIL D.52E1
NEIMAN H.G.59C4
NELCAMP Ruth 41D2
NELP J.F.43D4
NELSON Ely E.08C3
Nelson Survey 3825 27C2
NESBIT Elmira 49A3
NESBIT Wm.S.49B4,49B5
Neville 03,05C6,5B,59C6,75B4
Neville History 56
NEVILLE John 75
NEVILLE John,Col.56,5B
NEVILLE Presley 75
NEVILLE Presley,Gen.03,56
Neville Survey 00388 59C6
Neville Survey 04847 65C5
Neville Survey 04848 08C4
Neville U.S.D.59C6,59D6
Neville:Businesses 57
Neville:Cemetery 57C2
Neville:Christian Church 57C3
Neville:Distance 04
Neville:M.E.Church 57C2
Neville:School 57C2
Neville:Village Map 57
New Jersey Settlement 38
New Palestine 43,45
New Palestine Businesses 43E2
New Palestine: See Palestine
New Richmond 05B4,49B6,49C6
New Richmond 32,75A3
New Richmond Amelia Pike 49
New Richmond founded 51
New Richmond History 51
New Richmond Nicholsvl.Pike 49
New Richmond Nicholsvl.Pike 55
New Richmond Vill:Populatn.04
New Richmond:Brewery 52D2
New Richmond:Brick Works 53D6
New Richmond:Businesses 52
New Richmond:Cemetery 53E5
New Richmond:Chrstn.Chu. 53B3
New Richmond:M.E.Church 53B3
New Richmond:Park 53D2
New Richmond:Prsby.Church 53B3
New Richmond:School 52D2
New Richmond:School No.01 53D5
New Richmond:See N.R.
New Richmond:Union School 53A3
New Richmond:Village Map 52,53
New Salisberry 08B1,08C2
New Salisbury History 10
New Salsberry 05B2,08A1,08D4
Newberry 05B2,08A1,08D4,74A1
Newberry History 10
NEWBERRY S.31C4
NEWBERRY Zachariah 44
Newberry Cemetery 08B1
Newberry School No.10 08A5
NEWHOUSE S.S.Rev.65C5
NEWLAND A.S.23E3,63D1
NEWLAND Almira E.21C3
NEWLAND Eliz.25B5

NEWLAND J.B.21C3
NEWMAN David 65D4
NEWTON E.C.21B2
NEWTON Sarah E.59B6
Newtonville 05D2,21E4,74B1
Newtonville History 24
Newtonville:Bapt.Church 25B2
Newtonville:Businesses 25
Newtonville:M.E.Church 25A2
Newtonville:School No.07 25B3
Newtonville:Village Map 25
Newtonville:Washburn Adn 25A1
Newtown 38
Nice 54,75A3
NICHOLS & NICHOLS 33A2,69
NICHOLS Arnetta E.31E4
NICHOLS C.B.15B1,33A1,70
NICHOLS D.H.55C3
NICHOLS Della 61A5
NICHOLS Della Mrs.71
NICHOLS Francis 23C3,25A2
NICHOLS Geo.W.31C5
NICHOLS Hannah E.55B3
NICHOLS J.R.47C3
NICHOLS John 12D6,31C5,33A3,69
NICHOLS Jos.T.65B4
NICHOLS L.H.49C5,55C4
NICHOLS Martha A.52D2
NICHOLS Minnie H.31C5
NICHOLS Missouri E.65A4
NICHOLS Nathan B.62
NICHOLS P.A.23B5
NICHOLS Sarah A.49B6,53A1
NICHOLS T.J.55C4
NICHOLS T.L.49C5
NICHOLS Theodore 55B2
NICHOLS Thos.B.55B3
NICHOLS Viola J.41A5
NICHOLS W.C.23C5
NICHOLS W.E.26
NICHOLS W.H.17B4
NICHOLS W.N.57E5
NICHOLS Wm.N.55C4
Nicholsville 05C4,55C2,
Nicholsville 75A3,75B3
Nicholsville History 62
Nicholsville New Richm.Pike 49
Nicholsville:Bap.Ch.Cem.63A6
Nicholsville:Bapt.Church 63A6
Nicholsville:Businesses 55
Nicholsville:Post Office 63B6
Nicholsville:Village Map 63
NIEHAUSER Caroline 08B4
NIEHAUSER J.H.+ 08B4
NIEHAUSER J.H.08A4
NIEMAN H.W.57B1
NIEMMO Isadora 08D3
NILES Simeon 17B4
NILES Simon O.17A4
Nine Mile 04,66,74A2,74A3
Nine Mile Creek 06,42,75A3
Nine Mile Post Office 43C6
Nine Mile Rd.43C5
Ninemile 66
Nineveh 05B3,42,43C6
Nineveh 42
Nineveh Businesses 43
Nineveh U.B.Church 43C5
NOBLE J.40C3
NOESLE? Mary 49C6
NOETH Geo.27C2
NOLAN Mary J.31E5
NOLAN Mary L.31D4
NOLAN __?__ 27D5
NORDHAM Geo.F.55B3
NORDYKE E.C.29A5
NORDYKE Henry 29B5
Norfolk & Western RR 74A2
NORMAN J.H.25B4
NORMAN Mollie 17B1
NORRIS David 41A2
NORRIS James 55D2
NORRIS Robt.59B4,59C4
NORT Fredk.41B2
NORT Jac.55E4,59B1
NORT Jacob 59B2
NORT Philip 55D3,55E2
North Dakota 42
North Fork Branch 58
Northwest Territory 04,58,72
NORTON M.15C4
Norvell Survey 00765 41A5,59B1
NOYS Mary 63D4
NUSBAUM Peter 43D3
O & NW Railroad 05C3,29,31,35
O & NW Railroad Batavia 33E5
O & NW Railroad Co.Batv.33A5
O & NW Railroad Williamsbg.37
O & SW Railroad 08A3
Oak Grove Dairy Farm 08D4,13E5
Oakland M.E.Church 21C1
OBannon 66,74B1
OBannon Creek 04,06,14,15,17,
OBannon Creek 05B1,36,74A1
OBannon John 58
OBannon Post Office 05C1,17C2
OBannon Road 15C3
OBannon Survey 02378 65C5
OBannon Survey 02379 65C6
OBannon Survey 02721 29C2
OBannon Survey 02961 59E5,65A6
OBannon Survey 03616 59E5,65A6
OBannon Survey 04031 31C5
OBannon Survey 07362 59E5
OBannon Survey 07362 65A6
OBannon Twp.06,10
OBannon Twp.Original Bounds 06
OBannon-Davis Surv.01647 65E6
OCKERMAN J.E.33C1,69
OCONNOR John 19D3
OCONNOR Joseph 17E2,19B2,69
Odd Fellows Cem.Batavia 44
Odd Fellows Cem.Milford 12D3
ODONOUGH J.17A6
OFFUT Deborah B.47C3
OFFUT E.B.Hotel 47C3
OFFUT F.B.43C2
OFFUT P.M.43C2,47C4
OHAIR Jonas 09A1
Ohio Co.Land Purchase 73
Ohio Government Surveys 73
Ohio Pike 29,41,43,47,63
Ohio Pike Toll House 43C2
Ohio River Pike Toll Hs.49B6
Ohio River 05B5,43,46,52,53,55
Ohio River 06,57,61,65,67,75A3
Ohio River Pike 43,49,55,59,65
Ohio River Pike 67
Ohio State 27D4,35A6,41A1,57C2
Ohio Twp.05B4,06,75A3
Ohio Twp.History 48
Ohio Twp.Original Bounds 06
Ohio Twp:12 Mile Crk.Cem.49B5
Ohio Twp:Atlas Patrons 70
Ohio Twp:Baptist Church 49A3
Ohio Twp:Businesses 49
Ohio Twp:Cem.Colored 49B6
Ohio Twp:Cem.Watkins Hill 49C5
Ohio Twp:Cemetery 49A3
Ohio Twp:Cemetery Greenmd 49C6
Ohio Twp:Colored Cem.49B5
Ohio Twp:Donaldson Cem.49B6
Ohio Twp:Map 49
Ohio Twp:School No.02 49B6
Ohio Twp:School No.03 49D6
Ohio Twp:School No.04 49B4
Ohio Twp:School No.05 49A3
Ohio Twp:School No.05 49B5
Ohio Map 73
OHLHOUSER J.43D4
OHMER John 27D4
OHMER Peter 27C4
Oklahoma 18
OLBERDING Albert 49B6
OLBERDING Anton 49B5,49C5,52B3
Old Church Wayne Twp 21C5
OLDHAM Perry 31D1
OLIGEE Sarah 23E5
Olive Branch 05B3,31C6,44,74A2
Olive Branch:Area Map 47
Olive Branch:Bapt.Church 47B5
Olive Branch:Cemetery 31B6
Olive Branch:IOOF 47B5
Olive Branch:M.E.Church 47B5
Olive Branch:Post Office 47B5
Olive Branch:Sta.CG&P RR 29D4
OLIVER Mary 08E5
OLMSTEAD T.B.Mrs.69
OLMSTED T.B.Mrs.65B5
OMALEY John 33B6
ONEAL Geo.70
ONeal Survey 00913 55C3
ONEILL & DAWSON 52D6
OREBAUGH A.63D1
OREBAUGH J.H.31C4
ORENBAUGH A.23E3
Original ad N.R.lots 51
Original ad Susanna lots 51
Original Township Bounds 06
ORR Charles + 08B3
ORT Geo.65C3,67D1
OSBON Mary 29C4,29D4
OSBORNE Geo.W.23B3
OSBORNE P.08D3
OSKAMP A.08C5
OSKAMP Elizabeth M.08C4
OSKAMP Elizbth 08C4
OSKAMP J.A.08D6,70
OSKAMP Stock Farm 08C4
Overton Survey 00502 08E3
Overton Survey 00987 27C4,31B5
Overton Survey 02436 35C5,41B1
Overton Survey 02497 55C5
OWAN W.P.41E6
OWEN F.49B6
OWEN Jew 49B6
OWEN M.49B6
OWENS M.W.41E4
OWENS William 18
Owensville 74B2
Owensville History 18
Owensville:Catholic Cem.27D3
Owensville:Fair Grounds 27D3
Owensville:Post Office 19,27D3
Owensville:See Boston
Oxley Addn.Palestine 43D6,46
OXLEY F.M.09A2,09A3,70
OZIER John 31C2
PADGET Jas.F.59B2,59C2
PADGET Wm.59C3
PAELTZ Frank 04
PAGE Benjamin 17C2,17E2,69
PAGE C.W.&W.R.67B5,69
PAGE C.W.41A5,59B1,65B3,65C2
PAGE Constance O.27C2
PAGE Eliza J.40B4
PAGE Eliza Jane 41C3
PAGE Harriet 65B3,65C2
PAGE Jos.F.31E4
PAGE Mary E.41C6
PAGE Saml.41C6
PAGE W.C.+ 59C1,63B1
PAGE W.R.& C.W.69
PAGE W.R.65C3,67B5
PAGET Lock H.55D5
Painters Fork 64,75B4
PAITON Thos.15D5
Palestine 05B4,43D6,75A3
Palestine History 45
Palestine: See New Palestine
Palestine:Creaghead Addn.43D6
Palestine:Oxley's Addn.43D6
Palestine:Railroad line 46
Palestine:School 43D6
Palestine:Stiffles Addn.43D6
Palestine:Street Map 46
Palestine:Wilson Addn.43D6
PALM Otto Jr.13C3
PALMER Maria 17B4,19D1
PALMER Martha 21D2
PANCOAST Amanda 55B1
PAPA Chas.31D3
PARDONER J.A.41C4
PARDUE M.E.17D2
PARDUE W.F.17D2
PARISH B.F.41C6
PARISH Stephen 41B6,41C6
Park New Richmond 53D2
PARKER A.L.08D2
PARKER Daniel,Rev.54
PARKER I.T.Dr.29A4
PARKER Isaac B.41B1
PARKER J.K.55C6
PARKER James 68
PARKER Jesse 63B2
PARKER Jos.41B3
PARKER S.B.53C1
Parker Survey 00508 65B4
Parker Survey 00646 55C5
Parker Survey 00834 59D4
Parker Survey 02588 23E1
Parkers Academy 54
PARKS L.D.29A5
PARROTT John S.33A2,44,69
PARSONS J.49B6
PARSONS J.D.52B2
Parsons Survey 00585 31D1,35B4
PARVIN Clementine 43B2,55B1
PARVIN J.E.43C6,43E2,70
Pasky Survey 00910 35D3
PATCHELL E.C.27B6,70
PATCHELL Edward C.27E5
PATCHELL M.D.27D4
PATE A.J.23D3
PATE Annie 23B3
Patrons 03
PATTEN Priscilla R.25E2
PATTEN S.A.35E4
PATTERSON B.F.41B1
PATTERSON Clara B.27E4
PATTERSON E.23C5
PATTERSON E.G.41C6
PATTERSON Edward J.41B5
PATTERSON Eliz.65B6,65D5
PATTERSON H.C.& Bro.59A4
PATTERSON John 41B1
PATTERSON L.A.27D3
PATTERSON Louisa 08B1
PATTERSON Robt.41B1
PATTERSON Rufus 23B4,23C3
PATTERSON Thos.35B5
PATTERSON Wm.08D2,08E2
Pattersons Run 23C3
PATTISON & IUEN 08E5
PATTISON Addn.Milford 13A2
PATTISON F.G.65B1
PATTISON H.C.& Bro.55E6
PATTISON J.M.12E1,19E4
PATTISON John M.08E5,13A2,13A6
PATTISON John M.13B2,13D6,33A2
PATTISON John M.70
PATTISON L.C.61A4,71
PATTISON Mary 19C5
PATTISON S.A.19E4
PATTISON W.G.70
PATTISON Wm.43D3
PATTON E.E.62
PAUL J.M.29C3
PAUL Joseph M.29D5,71
PAUL Michael 29C3
Paxton 14
PAXTON Andrew 08B4
PAXTON Jos.W.08A4
PAXTON Martha & H.08B4
PAXTON N.B.08C3,15C4
PAXTON Rob 08C4
Paxton Subdvn.Loveland 15B3
PAXTON Thomas 15E5,32
PAXTON Thomas Sr.+ 08C3
PAXTON Thos.Jr.08A4
PAXTON W.S.08B4
PAXTON Younger 08A5
PAYNE John 60
PAYNE John 60
Payne Survey 4446 23B3
PEAHL Frederick 17D4
PEAHL John 17D4
PEALE Christopher 17D3
Pean Mean Farm 49D5
PEARCE Clara B.43E4
PEARCE Mary 43D3,43E3
PEARRE Wm.et al 35D4
PEARSON Mahlen 35C2
PEAS C.C.31D4
PEASE & CARTER 35C2
PEASE E.D.43D2
PEASE Goram M.43D2
PEASE John 31D5,31D6,43B3
PEASE W.B.43C2,47A3
PEDICORD John 55D5
PEDICORD Oliver B.55D5
PEEBLES Mary C.08E4
PEGG C.W.31B4
PEGG John et al 35C4,35D4
Pekin 62
PELTON W.W.08B5
PELTZ Julius E.# 55D4
PELTZ Julius E.55D4
PEMBERTON C.G.41B4
PEMBERTON Geo.M.41B4
PEMBERTON L.W.41B3
PEMBERTON Richard 41B4
PENCE Robt.55D4,57E5
PENDELL O.B.23D2
PENDELL W.H.23D2
PENDELL W.S.23D2
PENDRY Anna E.E.21C1
PENN & BLACK 31E2
Penn & Carter Addn.Batv.33E3
PENN Charlotte 49C5
PENN E.G.46A4,69
PENN J.2.43C2
PENN J.A.,Maj.44
PENN J.W.43D2
PENN John D.49C5
PENN Mary A.31E5,46D2
PENN Mary J.31B4,33B2
PENN W.W.59D3,65A3
Penna.Lines W.of Pitts 74A1
PENNY Emma 41C6,41D6
PENNYWEIGHT Jos.59D3
PEOPLES Nancy A.43D4
PERDRIZET J.F.43A3
PERIN C.F.29C3
PERIN Darius 10
PERIN Elvira 29A3
PERIN Grace 29C2,29C3
PERIN Harvey 29C2,29C3,71
PERIN Ira 09B3
PERIN Mary 31E5
PERIN Mary J.29C2
PERIN Oliver * 29C2
PERIN Samual 10
Perins Mills History 10
Perintown 09B3,74A2
Perintown Business 08C1
Perinville 05B2
Perinville History10
PERKINS Ed.31C4
PERKINS Nicholas 67A1
PERKINS W.W.31C4
PERKINS William 31C4,31D4
PERRINE J.A.41C3
PERRINE Jos.A.40C6
PERRINE Sarah 46D3
PERRY Mary D.31E4
PERRY Thos.53E5
PERRY William 04,06,36
PETARD P.V.27B2
Peters Run Miami Twp 09A4
PETERSON Carrie V.35D5
PETERSON D.K.04,37D4,71,
PETERSON D.K.35C2,37B5,37C6,
PETERSON Ed 04
PETERSON Edward 37C4
PETERSON Olive 57C5
PETERSON S.G.37B4
PETERSON Wm.35D2
Petition, no court house 68
PETTY Wm.15D4
Peyton Survey 00706 29A2,29A3
Peyton Survey 00954 23E4
Peyton Survey 03856 29C4
PFAR John G.29D3
PFARR Peter 29D3
PFENNING & WILSON 41B4
PFENNING W.H.41B4
PHILHOUER Hester E.23C3
PHILHOUR Jac.17C5
PHILHOWER I.27B4
PHILHOWER P.* 27C5
PHILHOWER Philip * 09B2
PHILLIPS E.43A3
PHILLIPS Geo.W.59B3,59C2
PHILLIPS J.D.43B3
PHILLIPS J.M.71
Phillips Jas.M.29A3
PHILLIPS John D.41C4
PHINNEY Eunice 65E6
PHINNEY Eunice C.67A6
PHINNEY Theodore 69
Phoenix Flouring Mills 33C1
PICKLEHEIMER Rachel 21E5,27B2
PIDGEON John T.17D3,69
PIERCE Danl.31A4
PIERCE Franklin 42
PIERCE Geo.21D5
PIERCE Ira 27E4,31A4
PIERCE Josiah 27E4,31A4
PIERCE Lydia 21B3
Pierce Survey 09532 17B1
PIERCE Thos.C.65B1
Pierce Twp.05B4,43,75A3
Pierce Twp:Map 43
Pierce Twp.History 42
Pierce Twp:Atlas Patrons 70
Pierce Twp:Businesses 43
Pierce Twp:Cemetery 43D4
Pierce Twp:Fish Pond 43C4,43D2
Pierce Twp:School No.01 43D6
Pierce Twp:School No.02 43B5
Pierce Twp:School No.03 43C4
Pierce Twp:School No.04 43D4
Pierce Twp:School No.05 43D2
Pierce Twp:School No.07 43C3
Pierce Twp:School No.08 43E4
Pierce Twp:School No.09 43C6
PIERCE Wm.Survey 09532 21B4
PIERSON David 55A1
PIERSON J.M.41A3
Pierson Survey 00928 31E2,40E1
Pierson Survey 00928 55B1
PIGMAN A.S.49C6,52C6,70
Pin Hook 05D4,38,41B4
PINDELL A.B.23D3
PINDLE Wm.35B3
PINGLE Jos.59A3
PINKHAM Thos.M.31E2,40E1
PINKHAM William 08B3
PINKHAM Wm.C.08A3
Pisgah M.E.Church Tate Tp.41E5
Place names 66
Plainfield 39
Plainview Cem.Stonelck Tp 27B2
PLANK Jane 63B2
Pleasant Hill 42
Pleasant Hill Pike 43C5
Pleasant Run Branch 22
Pleasant Run, Wayne Twp.23C4
Pleasant Twp.06
Pleasant Twp.Orig.Bounds 06
Pleasant Valley 42
Pledge to flag 14
PLOUTH Mary 27D3
POE Smith 41E^
Poe Town 38
POHL Anthony 37B4,37C4
Point Isabel History 62
Point Opolis 54
Point Pleasant 75A4
POLAND Nathaniel 08E1
Polktown 24
POLLACK Ezekiel 08E1
POLLACK F.D.08B5
POLLACK Mary J.08E1
POLLARD William 56
POLLOCK Ezekiel 08D1,17E4
POLLOCK Frank P.12E5,70
POLLOCK Franklin P.25D5
POLLOCK L.T.08E2
Pond Run Creek 42,48
Point Isabel 75B4
POOL G.W.70
POOL Lorain T.41E2
POOLE G.W.13D6
POOLE Ignatius 60
POOLE Nancy 29A4
Poplar Creek 38,41B1,41B2
Population 1800 36
Population 1803 04
Population 1850 04
Population 1880 04
Population 1890 04
Population Clermont County 04
Population foreigh born 14
Population U.S.1890 42
PORTER James 35C2
PORTER James A.08D3

PORTER John 49C4,55B4
PORTER Joseph W.15D5
PORTER R.D.71
PORTER Robert 59E5
Porter Survey 08290 41C2
PORTER Wm.F.08D2,08D3,17D5
PORTER Wm.Jr.55C2,70
PORTER Wm.Sr.55D2
Post Office Dept.75
Post Office: Amelia 46C2
Post Office: Belfast 05C2,27B3
Post Office: Blowville 05D3,23
Post Office: Blowville 23C5
Post Office: Brazier 05B3
Post Office: Brownsville 19A6
Post Office: Cedron 67D6
Post Office: Clermontvll. 55C6
Post Office: Elenor 05B2,08C1
Post Office: Glen Este 05B3
Post Office: Guinea City 08C4
Post Office: Hamlet 47C3
Post Office: Laurel 57D5
Post Office: Lerado 19
Post Office: Locust Corn. 43C4
Post Office: Maple 41E5
Post Office: Miamiville 09D1
Post Office: Modest 05C2,21D5
Post Office: Moores Fork 21D2
Post Office: Mt.Carmel 43A3
Post Office: Mt.Holly 05C4
Post Office: Mt.Olive 05D5,
Post Office: Mt.Olive 65B1
Post Office: Mt.Repose 05B2
Post Office: Mt.Repose 08D3
Post Office: Mulberry 08A1,8D4
Post Office: Mulberry 09B2
Post Office: Nicholsville 63B6
Post Office: Nine Mile 43C6
Post Office: OBannon 05C1,17C2
Post Office: Olive Branch 47B5
Post Office: Owensville 19
Post Office: Salt Air 41A5,5C5
Post Office: Salt Air 75B3
Post Office: Smith Landng.65D6
Post Office: Stonelick 05C2
Post Office: Stonelick 27D5
Post Office: Utopia 67A5
Post Office: Wiggonsville 41C4
Post Office: Withamsville 49E2
Post Office: Merwin 74A2
Post Office: Summerside 74A2
Post Office: Glen Rose 74A2
POTTER M.B.08B1
POTTER Ralph 46E2
POTTER Susan 47A3
POTTS Charles J.08C4
POTTS John 08C4
POTTS N.O.41E4
POTTS Samuel 08C4
POWELL Hanah 43C3
Powell Survey 00430 09A5,29B1
PRALL Thos.23E4
PRATER E.J.65B2
PRATHER & STEWART 65B6
PRATHER E.G.69
PRATHER E.J.65B2
PRATHER Eliza 65B5
PRATHER Enos D.65C3
PRATHER Hannah 59D4
PRATHER J.G.* 65A6
PRATHER J.G.61E5,65B6
PRATHER John G.Jr.59E5
PRATHER Jos.S.65B5
PRATHER M.J.65B2
PRATHER Mary E.65C3
PRATHER Nancy 59E5,65A5
PRATHER Nancy M.61E4
PRATHER W.T.65C4
PRATHER W.U.Jr.65B4
PRATHER Wesley 65B5
PRATHER Wm.T.65B4,67B4
PRATHER Wm.W.33A1,33A3,69
PRAY J.W.17B2
PRAY Jas.L.17B2,17C2,69
PREDMORE A.W.23D3,63B3,69
PREDMORE S.F.23E3
PREDMORE Saml.63C1
PREDMORE William GAR Post 10
Presby.Church Bantam 63C4
Presby.Church Batavia 33C4
Presby.Church Cedron 67C6
Presby.Church Felicity 67C2
Presby.Church Goshen 19B2
Presby.Church Jackson Twp.23B5
Presby.Church Monroe Twp.55C2
Presby.Church Monterey 23B4
Presby.Church Moscow 61B2
Presby.Church Mt.Carmel 43B1
Presby.Church New Richmnd 53B3
Presby.Church Williamsbrg.37C4
Presby.Parsonage N.R.53B3
PRESSE Chas.35C3
PRESTON T.65A1
PRIBBLE Geo.L.65B2
PRICE A.K.70
PRICE Adaline 29b2
PRICE Alex.K.55E4
PRICE Anna F.17D3,17E4
PRICE E.A.21A2
PRICE Geo.D.35E2
PRICE Jeremiah Jr.08D4
PRICE Sarah 08B5
PRICKETT B.C.29B4,29B5
PRICKETT Eliz.21B3
PRICKETT Harriet 21C4
PRICKETT J.H.21C4
PRICKETT Jas.21C2
PRICKETT M.A.31E3
PRICKETT N.E.29B4
PRICKETT Nicholas 29B4
PRICKETT S.A. et al 29B5
PRICKETT W.31E3
PRICKETT W.F.29B4
PRICKETT Wm.29B4,31E5
PRIDE J.F.40D3
PRIGGE Elizth.52C3
PRIMMER & KALB 08E3
PRINDLE Wm.31C1
PRINGLE Jos.21C4,55E5
PRINTY Dav.C.65C4,65D5,67E3
Pt.Isabel 05C5,59C1
Pt.Isabel U.S.D.59C1,65A1
Pt.Isabel:Blacksmith 63C2
Pt.Isabel:Businesses 63
Pt.Isabel:Cemetery 63A1
Pt.Isabel:Christian Chur.63B3
Pt.Isabel:IOOF 63B2
Pt.Isabel:M.E.Church 63B3
Pt.Isabel:School 63B2
Pt.Isabel:Village Map 63
Pt.Pleasant 05C5,55D6,54
Pt.Pleasant History 56
Pt.Pleasant:Cemetery 57B4
Pt.Pleasant:Cooper Shop 57B6
Pt.Pleasant:Landing 55D6,57C6
Pt.Pleasant:M.E.Church 57B6
Pt.Pleasant:School No.01 57B6
Pt.Pleasant:Village Map 57
Public Ground Moscow 61D5
Public Square Wmsbg.37B2
PULLEN Wm.27B4
PUMPHREY Henry W.41B5
PUMPHREY Jas.H.41B5
PURGET Jacob 68
PURKHISER E.G.63A3,71
PURKHISER H.O.55C2,70
PURKHISER J.S.59D2,65A2
PURKHISER J.W.59B2,70
PURKHISER John W.55E4
PURKHISER L.D.55E3,59B1
PURKHISER Mary 59D5
PURKHISER Wm.59E5
PURKISER Will 04
PURKISER Grant 69
PURKISER W.F.71
PURSLEY J.C.41D5
PURSLEY Noah 41D6
PURSLEY W.E.41D5
Quarles Survey 04240 27E2
QUEAL A.F.29B1
Queen Victoria 39
QUINBY Eliza C.21D3
QUINBY T.21B3
QUINBY Thos.M.21C3
RAGLAND J.G.71
RAGLAND Minnie 29B1,29C5,29D5
Railroad C.G.& P. 52E5
Railroad Co.C.G.& P.41E4
Railroad Co.New Richmond 52A3
Railroad Depot CG&P 52E5
Railroad Depot O&NW Batv.33A4
Railroad Milford 12E1
Railroad Proposed 08D2
Railroad schedule 1891 38
Railroad Sta.Amelia CG&P 46A2
Railroad Sta.B&O SW 17A5
Railroad Sta.Bantam CG&P 40E2
Railroad Sta.Beechwood 05B2
Railroad Sta.Beechwood 29B1
Railroad Sta.Brazier 31D5
Railroad Sta.CG&P Hamlet 47C3
Railroad Sta.Cohoon Un.Tp.29C2
Railroad Sta.Epworth Hts.08A5
Railroad Sta.Epworth Hts.08B5
Railroad Sta.Glen Este 29C4
Railroad Sta.Hamlet 43C2
Railroad Sta.O&NW 31A5
Railroad Sta.Olive Branch 29D4
Railroad Sta.S.Milford 05B2
Railroad Sta.Summit 05C3,31B2
Railroad Sta.Wiltse 55A2
Railroad:B&O SW 25D6
Railroad:C NR & OR 57D3
Railroad:C&E N.R.53C5
Railroad:C.G.& P. 46,47,55B1
Railroad:C.G.& P.Bethel 40
Railroad:C.N.R.& O.R. 52,53
Railroad:Little Miami 5B2,25D4
Railroad:O & NW Batavia 33A5
Railroad:O & NW Batavia 33E5
Railroad:O&NW Williamsbg.37
Railroad:O.& S.W. 08A3
Railroad:Palestine line 46
Railroads, Batavia 30
RALLS G.W.63B6
RALLS Wm.J.41B2
RAMSEY Caroline 15B3,15B4
RAMSEY George 13B6,15B1,70
RAMSEY Jas.08A3,08B3,17B6
RAMSEY John 04
RAMSEY Minerva 08B5
RAMSEY Rebecca 15E2
RAMSEY William,Col.14
RANDALL Hilah 46B2
RANDALL Jos.43E3
RANDALL Pervise 17B1,21B4
RANDALL Tobias 21B5
RANDALL W.S.B.21C4,21C5
RANLEY Christian 17C5
RANSOM Judge 14
RANSOM Nancy 31C4
RANSON Ambrose 06
RANSON Ambrose 06
RAPER William 44
RAPER Wm.35C4
RAPP Benj.27C4
RAPP Elizth.S.27C4
RAPP F.40E1
RAPP Fred 40E1
RAPP J.B.19B4
RAPP Jac.O.27D2,27E2
RAPP John 23B4,27C4,27D1,
RAPP John 27E2,70
RAPP Sarah 27C3
RAPP William 23C2,27C3
RAPP Wm.R.23C2
RASE? Sallie S.59E5
RAWLINGS Jane 40E2,55C1
Rays Run 60
RECKMAN F.W.35B3
RECKMAN Henry 27D5
REDDEN Peter 65D4
REED C.E.71
REED Chas.41C2
REED Chas.E.41C2,41D2
REED Darius 49B6
REED E.C.35D2,71
REED Enoch # 65C6
REED Ferdinand 43B6
REED Hillis U.41C2
REED J.B.59E6,65B6
REED J.M.65B6
REED Jos.35D4,35E4,65C6
REED Jos.G.59D5

REED Maria S.31C4
REED Rebecca 23D5
REED Thos.59E6
REED W.70
REED Whitmore Jr.49B6
REED Wm.B.41D2
REEDER Caroline 17B1
REES Hannah T.49C5
REES Henry 49B5,49C5
REESE D.31D5
REESE David 49B5
REESE G.H.31D5
REEVES J.W.46A1
REEVES Laura 31E4
REEVES Laura A.47A2
REEVES Wm.08C4
REGNARD Jos.21D2
REIBLE Henry 65C6
REICHERT John 27C5
REIN Jos.27D4
REINHARDT Nicholas 59A3
REISINGER M.M.31D4
REISINGER Michael 67A3
REITHER Peter 59B4
RENNER E.M.17B2
RENNER G.S.69
RENNER Gillman 17A3
RENNER Mahala Q.17A3
RENNER Saml + 17A3
RENNER Samuel 17B3
Reunion 59th O.V.I.48
Reunion 79th O.V.I.48
Reunion 89th O.V.I.39,48
Reunion of ex-prisoners 62
Reunions of Civil War vets 18
REYNARD Jos.23D1
REYNOLDS 44
REYNOLDS R.R.29A1
Rhea Survey 02951 41D4
RHOADS I.N.35B3
RHOADS Isaac C.N.31C1
RHODES C.W.35D4
RHODES Sarah R.35D4
RHODES T.B.35D4
RHOEMORE Ed 29B2
RHOEMORE Viola 29B2
RICE & KEEN 59D5,65B5
RICE A.S.F.55C6
RICE Benj.41C3
RICE Charley F.69
RICE Chas.F.21B4
RICE Frank J.69
RICE Geo.59D5
RICE Geo.W.55D2
RICE James 35C2,59C6
RICE Jos.65E6
RICE Simon S.41D5
RICE W.T.29C5
RICE Wm.B.21C3
RICH C.L.15B4
RICH H.15B3
RICH Sarah C.59D5
RICHARDS C.E.59D4
RICHARDS D.S. 67C1
RICHARDS F.C.59D4
RICHARDS F.O.35C5
RICHARDS Geo.W.65A3
RICHARDS George 67A1,B1
RICHARDS Mary A.35D4
RICHARDS R.B.59C1
RICHARDS R.J.65B3
RICHARDS R.L.59D4
RICHARDSON J.P.55B1,55B2
RICHARDSON J.P.Dr.44
Richardson Survey 00768 41B5
RICHEY John S.41E6
RICHEY Jos.21D6
RICHEY L.67B4,69
RICHEY Lewis 65D3
RICHEY Louis 65C2
RICHEY W.G.69
RICHEY William G.04
RICHEY Wm.65D3
RICHEY Wm.G.65D3,67B4
RICHEY Wm.R.65D3
RICHLE Michael + 31B6
RICKER B.J.43C5
RICKER Cath.49B6
RICKER Eben S.# 43C5
RICKER J.T.29D5,71
RICKER Kate E.43D3
RICKER Margaret 43C5
RICKER T.J.29A4
RICKMORE J.M.27B1
RIDINGS S.M.17C1,21C5
RIEHL Clement 09B3
RIEHLE Clement 09B2
RIEHLE Michael 29D4
RIGGS Benj.F.59B4
RIGGS Ruth Ann 15C4
RILEA Caroline 29C6
RILEA Sarah 70
RILEA Sarah M.43C6
RILEY A.59C3
RILEY Levi 65C3
RILEY W.M.65B1
RINEHARDT Henry F.55B2
RINGER John 15D5,70
RINGERBACK The.43C3
RISTINE Barnett 68
ROACH Jas.55B1,55C1
Roads, need for 68
ROAT Michael 17A5
ROAT N.O.17D2,69
ROAT Nicholas O.17A6
ROBB Caroline A.15E2
ROBB D.T.15A1
ROBB Eliza * 15C2
ROBB Eva A.49E4,70
ROBB H.B.43B5
ROBB Henry B.49E1
ROBB J.P.29B6,29C6
ROBB Mary L.49E4,70
ROBBINS Geo.E.43D3
ROBBINS Mary 55D4,57D5
ROBBINS Mary M.43D3
ROBBINS T.H.43D3,70
ROBERTS E.17B3
ROBERTS FRIDMAN Co.70
ROBERTS Sarah 08E4
ROBERTSON Mary E.29A3
Robertson Survey 00639 35B4
ROBINSON A.70
ROBINSON Alonzo 52D6
ROBINSON C.31E4
ROBINSON C.Sr.43C2
ROBINSON Geo.65D6
ROBINSON Harriett 08C5,09C1
ROBINSON J.E.12D6,46A4,69
ROBINSON J.M.31E5
ROBINSON J.S.46E2
ROBINSON J.W.33E2
ROBINSON J.W.S.23B4,27D2,27D5
ROBINSON Jas.33B2,69
ROBINSON John M.46C2
ROBINSON Josephine V.46D2
ROBINSON Julia A.43C3,46C3
ROBINSON Kate 29D4
ROBINSON L.S.F.65D6
ROBINSON Laura 46C3
ROBINSON M.L.65D6
ROBINSON Moses F.11
ROBINSON O.L.43C2
ROBINSON Oliver S.+ 31D3
ROBINSON Oliver S.31D3
ROBINSON Phila A.46D2
ROBINSON R.S.65E6
ROBINSON R.S.et al 65D6
ROBINSON Stephen 19B4
ROBINSON William GAR Post 10
ROCKEY J.L.75
Rocky Ford Stock Farm 31A5
Rockyford 30
RODAMER S.43C2
RODGERS A.21D2
RODGERS J.D.31B1
RODGERS Wm.21C1
ROEFELTER Wm.J.41A1
ROEHM John B.59C6,59D5
ROGERS Ann 17B3
ROGERS C.31D6
ROGERS L.H.23C5
ROGERS L.M.55D3,55E3
ROGERS Thomas 68
ROGERS W.A.31D6
ROHLFING Chas F.55B3
ROHR Jacob 71
ROHR John A.59B5
ROLL G.W.63B5
Roller Mills Branch Hill 25D6
Roller Mills Milford 13C4
ROLLER Philip 15A1
ROLLS Geo.55C2
ROMNEY or DOWNEY James 68
ROOSEVELT Franklin D.62
ROSALOTT Jos.19B5,21D2,21D3,
ROSALOTT Jos.21E3,23C2,23D1,
ROSALOTT Jos.23E1
ROSE Clara Ann 08A4
ROSE Eliza 61E5
ROSE G.L.43B2
ROSE J.W.29B4
ROSE L.W.29D5,71
ROSE Minnie H.29B4
ROSE Sarah A.43B2
ROSE? Sallie S.59E5
ROSENBERGER J.S.29C4
ROSENCRANTZ J.G.08C4
ROSS Elisha 49D2
ROSS Jonathan 17B4
ROSS M.D.65C3,69
ROSS Mark D.67B5
ROSS Philmore 31C5
ROSS Saml.68
ROSS Samuel 17B3
ROSS Sina E.65D2
ROSS Tabitha 57E5
ROSSALOTT Jos.27C3
ROTHENHEIFER John F.08C3
ROUDABUSH G.M.21C4
ROUDABUSH W.F.21C4
ROUDEBUSH A.P.27D3,27D4,27E4
ROUDEBUSH Danl.+ 31B2,31C2
ROUDEBUSH Danl.31B3,31D1,35A4
ROUDEBUSH David 21E5
ROUDEBUSH F.J.41B4
ROUDEBUSH F.W.69
ROUDEBUSH Frank W.33A1
ROUDEBUSH G.M.21D3,21D4,21E3,
ROUDEBUSH G.M.21E4,21E5,23C2,
ROUDEBUSH G.M.25B2,27B2,49A5,
ROUDEBUSH G.M.73
ROUDEBUSH George 17C3
ROUDEBUSH J.F.27D3
ROUDEBUSH Jac.+ 31E2
ROUDEBUSH Jacob+ 31D1
ROUDEBUSH Richard + 17B2
ROUDEBUSH Richard 17B4,17C4
ROUDEBUSH W.F.21D3,21D4,21E3,
ROUDEBUSH W.F.21E4,21E5,23C2,
ROUDEBUSH W.F.25B2,27B2,33A2,
ROUDEBUSH W.F.49A5,69
ROUDEBUSH W.R.31B3
ROUSH Abraham 59A5
ROUSH Henry 35C4
ROUSH J.W.04
ROUSH Michael 59B6,61A5,71
ROUSTER Jac.27C4
ROUSTER Martha H.27B4
ROUSTER Nicholas + 27C4
ROWAN B.F.15B4
ROWAN David 23D3,23D4
ROWAN John 23D5,23D6,69
ROWE Andrew 43C3
ROWE G.P.59B3
ROWE Geo.P.59B2,59B3
ROWLING J.H.40E2
Roy Survey 00939 40E2,55B1
Roy Survey 01064 59C3,65C3
Roy Survey 03778 41A4
Roy Survey 04460 41B2
ROYSTON S.21C3
RUCKS Mary L.17C3
RUFFALOW Margt.27C4
RUFFELOW N.27D5
RUMLEY John W.59B1
RUNYAN C.21A3
RUNYAN Dav.21D5
RUNYAN Henry H.23D2
RUNYAN Lavina 21A3
RUNYAN Mary 35C2
RUNYAN Mary J.23D2
Rural 05D6,64,66,75B4
Rural Village 65D6

Rural Village Map 67D5
Rural Warehouse 67E5
RUSH Isabella 65B4
RUST Abraham 59A5
RUST Amanda 27B3
RUST Ann 19D4
RUST Anna 19D3
RUST J.H.29C4
RUST J.W.27B3
RUST Martha 31E4
RUST Thos.I.21D5
RUST Viola 29B3,71
RUST W.J.43B2
RUST Wm.J.29A3,43B2,43B3
RUST Wm.M.59E5
RUTTER John 13A4
RYAN & WOLF 41C6
RYAN John T.41B5,59C1
RYAN Mary E.B.27A3
RYAN Patrick 41B5
RYAN Wm.41A5,49C5,49C6
RYBOLT D.C.08E2
RYBOLT Stephen J.08D4
RYBOLT W.49E3
RYMEL G.W.46C3
RYMEL Geo.46E2
S.S.Mill Stonelick Twp.27B4
S.S.Mill Tate Twp.41C4
S.S.Mill Wayne Twp 21C2
SABINE Charles 21C4
SADDLER Jas.23B4
SAIN Caroline 41A2
SALSBURY Theresa 41E4
SALT A.C.41A4
SALT A.J.41A5,53D5
Salt Air P.O.05C5,41A5,75B3
SALT Ann J.41A2,41A5
SALT Anna J.59B1
SALT E.W.41A5
SALT F.M.41B5
SALT Harriet A.59C1
SALT J.C.41A5,59B1,71
SALT J.Clifford 59B1
SALT Laura R.41B5
SALT R.D.29D3
Salt Run 28
SALT W.C.41B4
SALT Wm.C.41B4
Saltair 38
SANDERS Catharine 08E4
SANDERS Hannah J.23C2
SANDERS Harriet J.13D3
SANFORD M.E.G.13C3
SANFORD W.M.13C6
SANFORD Wm.M.13B2,13C2
SANGER Margaret 45
SAPP Abel # 55C2,55C3,55D2
SAPP F.F.59C4
SAPP Geo.+27B3
SAPP J.A.55B3,55C4
SAPP J.H.55B3,55C4
SAPP Nancy J.21B4
SAPP Newton 21E5
SAPP R.D.29D5,71
SAPP Rachel 59C5,59D5
SAPP Saml.M.59B4
Sargent Addn.Bethel 40B6
SARGENT C.W.59C3,71
SARGENT Henry S.41D5
SARGENT John 41D5
SARGENT Wm.D.29C6,43B4
SARGENT Wm.F.59E5
SAUNDERS John 17C4
SAUNDERS Sophia + 17D4
SAUNDERS Sophia 17C4
Saw Mill Goshen Twp 17D5
Saw Mill Monroe Twp. 55B2
SAWYER W.W.08E4
SAYLER Albert 43C6
SCHADLER C.27C4
SCHAFER Sophia 59E6
SCHAFFER Henry 55B1
SCHEMEL Frank 08A4,08B4
SCHERKINS J.H.27C3
SCHICK Jas.49C5
SCHILLING Jos.35E1
SCHIMPF M.43C5
SCHINDLER Adam 08B3,17B6,17C6
SCHIPP Henry 59B4
SCHLETT Adolphus 31D6
SCHLOEFFEL Louisa 08B5
SCHMARR Jacob 49D3
SCHMIDT & ESTE 13B6,69
SCHMIDT Eliz.52B3
SCHMIDT G.49B6
SCHMIDT Geo.43C3
SCHMIDT John 59C5,59C5
SCHMITZ Conrad 27D2
SCHMITZ Geo.31E5
SCHNDEIDER Mahlon 71
SCHNEERING G.H.35B3
SCHNEIDER J.G.29B3
SCHNEIDER Jos.55A5,55B3,70
SCHNEIDER Mahlon 29B3,29D6
SCHNEIDER Mary 29B3
SCHNEIDER Sarah 17D2
SCHNEIDER Sophia 29B3
SCHOBERT Fred 70
SCHOBERT Fredk.27E5
SCHOCKEY Jos.21D2
School Dist.Branch Hill 08B5
School Dist.Loveland 08A4
School Dist.Miamiville 08C6
School Dist.Milford 09A5
School Dist.Mt.Carmel 29B3
School Frac No.1 41A4
School No.01 Batavia Twp.31B5
School No.01 Clifton N.R.53D5
School No.01 Goshen Twp 17A6
School No.01 Jackson Twp.23E3
School No.01 Jackson Twp.23D3
School No.01 Marathon 63C1
School No.01 Monroe Twp.55D6
School No.01 New Richmond 53D5
School No.01 Pierce Twp.43D6
School No.01 Pt.Pleasant 57B6
School No.01 Stonelck Twp.27D4
School No.01 Washgton Twp.59B6
School No.01 Wayne Twp.21D5
School No.01 Wmsbg.Twp.35B3
School No.02 Batavia Twp.31C5
School No.02 Franklin Twp.65A3
School No.02 Jackson Twp.23E4
School No.02 Laurel 57E6
School No.02 Miami Twp 09A3
School No.02 Monroe Twp.55D4
School No.02 Ohio Twp.49B6
School No.02 Pierce Twp 43B5
School No.02 Stonelck Twp.27D5
School No.02 Tate Twp.41B2
School No.02 Union Twp.29C5
School No.02 Washngton Tp.59E6
School No.02 Wayne Twp.21C4
School No.03 Batavia Twp.31D5
School No.03 Franklin Twp.65B4
School No.03 Jackson Twp.23C3
School No.03 Miami Twp 09B3
School No.03 Monroe Twp.55B4
School No.03 Ohio Tp.49D6
School No.03 Pierce Twp.43C4
School No.03 Tate Twp.41A1
School No.03 Union Twp.29C4
School No.03 Washgton Twp.59D6
School No.03 Wayne Twp.21D4
School No.03 Wmsbg.Twp.35D3
School No.04 Batavia Twp.31D4
School No.04 Chilo 61D5
School No.04 Edenton 25B4
School No.04 Jackson Twp.23D4
School No.04 Miami Twp.08D4
School No.04 Monroe Twp.55C3
School No.04 Ohio Twp.49B4
School No.04 Pierce Twp.43D4
School No.04 Tate Twp.41B3
School No.04 Union Twp.29D3
School No.04 Wash.Twp.59D4
School No.04 Wmsbg.Twp.35D5
School No.05 Batavia Twp.31C2
School No.05 Batavia Twp.31D2
School No.05 Franklin Twp.65D5
School No.05 Jackson Twp.23C2
School No.05 Miami Twp.08C3
School No.05 Monroe Twp.55C1
School No.05 Ohio Twp.49A3
School No.05 Pierce Twp.43D2
School No.05 Tate Twp.41B4
School No.05 Union Twp 29B1
School No.05 Washgton.Twp.59C5
School No.05 Wayne Twp.21A3
School No.05 Wmsbg.Twp.35C5
School No.06 Batavia Twp.31B2
School No.06 Franklin Twp.65C5
School No.06 Jackson Twp.23B4
School No.06 Locust Cor.43C5
School No.06 Miami Twp.08C4
School No.06 Monroe Twp.55C5
School No.06 Monroe Twp.55D5
School No.06 Ohio Twp.49B5
School No.06 Stonelck Twp 27B4
School No.06 Tate Twp.41D4
School No.06 Washgtn.Twp.59B3
School No.06 Withamsvl.49E2
School No.06 Wmsbg.Twp.35E1
School No.07 Batavia Twp.31B4
School No.07 Franklin Twp.65D4
School No.07 Jackson Twp.23E2
School No.07 Miami Twp 08B4
School No.07 Monroe Twp 55B2
School No.07 Newtonville 25B3
School No.07 Pierce Twp.43C3
School No.07 Stonelick Tp 27C4
School No.07 Tate Twp.41D6
School No.07 Union Twp.29C2
School No.07 Washgton Twp.59C3
School No.07 Wayne Twp.21E4
School No.07 Wmsb.Twp.35B2
School No.08 Batavia Twp.31D3
School No.08 Jackson Twp 23B5
School No.08 Miami Twp 08E2
School No.08 Monroe Twp.55B1
School No.08 Pierce Twp.43E4
School No.08 Stonelck Twp.27D5
School No.08 Tate Twp.41E3
School No.08 Washgtn.Twp.59C1
School No.08 Wayne Twp.21D2
School No.08 Wmsbg.Twp.35C4
School No.09 Batavia Twp.31E3
School No.09 Franklin Twp.65B2
School No.09 Jackson Twp.23D2
School No.09 Miami Twp.08D3
School No.09 Monroe Twp.55D3
School No.09 Pierce Twp.43C6
School No.09 Stonelick Tp.27B2
School No.09 Tate Twp.41C5
School No.09 Wash.Twp.59B2
School No.09 Wayne Twp 21B2
School No.09 Wmsbg.Twp.35C2
School No.10 Bantam 63D4
School No.10 Batavia Twp.31E5
School No.10 Batavia Twp?46D2
School No.10 Franklin Twp.65B2
School No.10 Monroe Twp.55C4
School No.10 Newberry 08B2
School No.10 Tate Twp.40E2
School No.10 Washgton Twp.59C3
School No.10 Wayne Twp 21C3
School No.11 Batavia Twp.31A2
School No.11 Franklin Twp.65C5
School No.11 Monroe Twp.55C5
School No.11 Tate Twp.41D2
School No.12 Batavia Twp.31B1
School No.12 Franklin Twp.65C6
School No.12 Tate Twp.41C6
School No.13 Batavia Twp.31D2
School No.13 Franklin Twp.65D2
School No.13 Franklin Twp.65D6
School No.13 Tate Twp.41E5
School No.14 Batavia Twp.31B3
School No.15 Franklin Twp.65E5
School No.16 Franklin Twp.65B5
School No.18 Franklin Twp.65C3
School:Batavia Union 33C6
School:Bethel 40B3
School:Boston 19C5
School:Branch Hill 08B5
School:Catholic New Rich.52C4
School:Felicity 67B1,67C3
School No.58 Franklin Twp.65D2
School:Goshen 17C4,19A2
School:Goshen Twp.17B1,17B4,
School:Goshen Twp.17B2,17B3,
School:Goshen Twp.17B6,17C6
School:Goshen Twp.17C3,17C4,
School:Goshen Twp.17C5,17D4
School:Loveland 15C4
School:Miami Twp Colored 08D4
School:Miamiville 09C2
School:Milford 12E2
School:Moscow 61C1
School:Mt.Carmel 29A4,43B1
School:near Belfast 27B3
School:Neville 57C2
School:New Richmond 52D2
School:New Richmond Union 53A3
School:Pt.Isabel 63B2
School:See U.S.D.Union Sch.Dis
School:Shiloh 17C2
School:Stonelick Twp.27C1
School:Tate Twp.41A5
School:Tobasco 57E3
School:Williamsburg 37B2
School:Woodville 63C6
SCHOOLEY Chas.21D2
SCHOOLEY Edmund 17B1,17B2,17C2
SCHOOLEY Geo.25A2,25A3
SCHOOLEY Isaac 17A1,17B1
SCHOOLEY Jonathan 21D2,23D1
SCHOOLEY Lydia L.21D2,21D3
SCHOOLEY S.S.17C2
SCHOOLEY Silas 21D5
SCHOOLEY W.S.21E5
Schools: See U.S.D.
SCHRIMER A.G.59B3
SCHRIMPTON Jos.29C4
SCHRINER John 21D3,21D4
SCHROEDER H.13A4
SCHULTZ John 31D4
SCHUMMALER Sophia 29C3
SCHUNKE Fredk.43D4
SCHURMAN S.49B4
SCHURMER Matilda 49B4
SCHUSTER Theresa 52A3
SCHUYLER Lydia A.21D2
SCHUYLER Philip + 17B2
SCHUYLER Rebecca 17B1
SCHWAB Chas.59C2,63A3,71
SCHWAB Gotleib 47B5
SCHWAB John 59C2
SCHWALL Theobald 31C2
SCHWEY Alex 43D4
SCHWI Tena 43D4
Scotch Settlement 62
SCOTT Bros.13D6,70
SCOTT C.N.21A2
SCOTT Cath.21B1
SCOTT Chas.21A2
SCOTT Eliz.40C4
SCOTT Frank 04
SCOTT George + 17C2
SCOTT Lucy C.21A1
SCOTT Lucy Charlotte 21A2
SCOTT M.J.35D3,71
Scott Roller Mills 13C4
Scott Survey 00586 31E3
SCOTT W.E.& Bros.13D4
SCOTT William 04
SCOTT Winfield 27B3
SCOTT Wm.Dr.15A1
SCOTT Zeno H. GAR Post 10,48
SCULL Ira 04
Sears & Roebuck 64
SEARS Elizphen 17A2
SEARS J.W.15C2
SEARS Mary A.17A1
SEBEXEN Louisa 29B4
SEELEY C.G.17C2
SEGAL Christena 31E3
SEIBERT Barbara 27D5
SEIBERT John 27C5
SEIBERT Louis 27D5
SEIBERT Paul 27D4
SEITZ C.G.52B6,70
SELBY J.I.59B5
SELBY Jas.I.59B4,61E1
SELBY Jos.57C6
Seldon Survey 00676 29C2
SELLS Benj.65D1
SELLS Mary 65B2
SELLS W.R.65B2
SENGSTACK 15B2
SENIOR F.59E5,65A5,65B4
SENTMAN J.E.H.Rev.45
SEVERT L.P.17A5
SEWARD Jos.21D5
SEWARD Melvina 21D5
Sewell Survey 03206 41B4
Shackleford Survey 02404 17E4
SHADE John 44
SHADE Lytle 44
SHADE Sarah A.31B2
Shafer Hl.Fruit Farm 9A3,13E6
SHAFER Mary I.08D3
SHAFER S.P.09A3,13E6,70
SHAFFER G.09A2
SHAFFER Henry 09A2,59C5
Shalers Run 29D3,31D6
SHANK Harvey 17A4
SHANNON Geo.29A5
SHANON M.V.57E3
SHARP Dora S.23B6,35C2
SHARP M.D.37C4
SHARP Susan 23D3,35B3
SHAW A.B.08D2
SHAW Albert J.55B4
SHAW C.W.27B4
SHAW Chas.W.08E1,27B5
SHAW Eliza G.08E2,27B4
SHAW J.B.49B4
SHAW J.F.55B3,55B4
SHAW J.M.27B4
SHAW J.R.49C4,55B4,55C6
SHAW John 49B5,55B4
SHAW John B.08E2
SHAW Jonathan R.55B4
Shaylers Run 05B3,28,30
SHAYNE L.W.17D4
SHEARER Joseph 04,15B2
SHEBEN Lawrence 4304
SHEEHAN T.J.43A2
SHEHAN T.J.29A3
SHELLEY Julius 04
SHELTON D.43C5
SHEPHARDSON H.37B4
SHEPHARDSON J.& H.37B4
SHERMAN Mary 31D4
SHERMAN Mary F.35D5
SHERMAN N.W.46E2
SHETLAND Caspter 29B3
SHETTERLY Hermon 17D2
SHIELDS A.17E4
SHIELDS Alfred 08E3,27B3
SHIELDS Byron 27B3
SHIELDS Geo.W.27B2
SHIELDS Martha 27B1
SHIELDS Nancy 21E4,23B2
Shields Survey 13523 23C2,23D2
Shields Survey 13524 21D2,23D1
Shields Survey 13530 31C3
Shiloh 05C1,16,17C2
Shiloh M.E.Church 17C2
Shiloh School 17C2
SHIMPF Jac.43B5,43C5
SHINDLER Sarah 17D2,21D6
SHINKLE Cath.65B6
SHINKLE Danl 55D4,65D3
SHINKLE Geo.65D5
SHINKLE H.P.65B2
SHINKLE J.H.65D2
SHINKLE Solomon 59C5,65C6
SHINKLE Stephen W.65C5
SHINKLE Wm.K.41C5
SHOCKEY Sarah 21C1
SHOE Dav.21D6
SHOE David 21D5
Shoe Factory Bethel 40B5
Shoe prices 1891 42
SHOE Rachel 21D5
SHOLLEY Julius 04
SHORT Ephraim 47A3
SHORT Isaac 46B2
SHORT Lee W.46B2
SHORT Squire 26
SHOTWELL Wm.A.31D2
SHOUGH D.W.31A2
SHOUGH Daniel 17C4
SHOUP Philip 29B6,43B5
SHRINER Amos 21C2,21D2
SHRINER C.M.21D4,21E4
SHRINER John 21E4
SHRINER S.27B2
SHUESLER John J.04,70
SHUESTER John J.15E5
SHULTZ John 69
SHUMARD C.L.25C3
SHUMARD Clark 09B3
SHUMARD E.C.08E4
SHUMARD Francis 23C2
SHUMARD J.B.27D3
SHUMARD J.E.27D3
SHUMARD Jos.27B2
SHUMARD Mary 19D2
SHUMARD Oliver M.09B3,09B4
SHUMARD Peter 23D2
SHUMARD Richard 27C2
SHUMARD Richd.S.23C2
SHUMARD T.47B5
SHUMARD T.M.13A4
SHUMARD Thomas 10
SHUMARD Thomas M.04
SHUMARD Thos.27D3
SHUMARD Wm.27B2
SHUMARD Wm.Jr.27B2
SHUNK Martha J.29B4,29C4
SHUSLER J.J.15B4
SHUSTER J.J.27D2
SIEGEL John 43C3,43D3
SIEGEL John Jr.43C3,43D3
SIEHL Benj.59C2,59D2
SIEHL Ford 59C2,59D2
SILCHER John 43D5
SILLITT Jas.31E3
SILVERS J.H.31B5
SILVERS Nancy D.55C5
SIMMERMAN Danl.59E5
SIMMERMAN Jos.L.59E6
SIMMONS E.T.57A3
SIMMONS Eliza 57A3
SIMMONS Elizabeth 55D5
SIMMONS Hannah 55D4,57D5
SIMMONS J.R.H.55D4,55D4,59A2
SIMMONS James 56
SIMMONS L.H.55D5,70
SIMMONS M.29B3,29B4,71
SIMMONS N.N.55D4
SIMMONS R.D.29B3,29B4
SIMMONS Rebecca A.55D4,57D5
SIMMONS Tillingly 43B5
SIMMONS W.D.55D4,57D5,59A2
SIMMONS W.D.58
SIMMONS W.L.55D5
SIMMONS W.M.55E4
SIMMONS Wilhemina L.55D5
SIMMONS Wm.D.55D3,55E4
SIMON E.T.59C6
SIMON Eliza 59C6
SIMON Martha E.59C6
SIMONTON Theopolis 23E5
SIMPKINS Amos 27B3
SIMPKINS David 26
SIMPKINS E.27B3
SIMPKINS Elizth.31E4
SIMPKINS Henrietta 08B5
SIMPKINS I.13A4
SIMPKINS Melvina 08B2
Simpkinsville History 26
SIMPSON Sallie F.43C5
SIMPSON Sarah M.41C4
Simpson Survey 01770 8E4
SIMS J.W.40C4
SIMS John W.41C2
SIMS Oscar A.41D3
SINGER H.57C2
SINGER Henry 57D2,59D5
Singleton Survey 04402 31C5
SINKS R.M.40D3
SINKS Will R.26
SINKS Wm.R.49B5
SIPE Sarah 57C2
Six Mile Run 23E4
SIZER Martha H.31E3
Slab Camp Run 30,31D2
SHINGLER Sarah 21D6
SLACK Jas.E.59D5,65E6,71
SLACK Perry P.59A4
SLADE E.& Bro.40E1
SLADE Ezekiel 35C3
SLADE Geo.W.31E2,69
SLADE J.S.49B5

SLADE J.W.31B4
SLADE Jas.H.31E2
Sleighs 22
SLEPPE Dora T.08E4
SLOAN Thos.21A3
SLOANE F.M.21E5,27B2
SLOANE Jno.G.27B2
SLOANE Thos.B.27B2
SLONE Thomas B.08E2
SLOSSON C.A.08A4,15B6
SLOUGH Daniel 17D4
SLY J.W.04
SLY Maria 21A3
SLYE E.55C2
SLYE Harriet 23B5
SLYE J.W.21A3
SLYE Jas.23B6
SLYE John 41B1
SLYE Joseph W.21B3
SLYE Mollie E.21B4
SLYE Simpson S.55B2
SLYE Wm.63A5
SLYE Wm.H.55C2
SMALL Danl.43D2
SMALLEY Anna E.27B3
SMALLEY D.A.08E3
SMALLEY T.F.27B4
SMART Jennie 65E5
SMART Lucy 65E5
SMIDLEY W.F.61A4,71
SMITH & S.MEGREW 08C3
SMITH A.J.49B3,55B4
SMITH A.L.46C2
SMITH Alex.+ 59E5
SMITH Alex.59D6
SMITH Alexander 59D6,65D6
SMITH Alexander,Capt.64
SMITH Alma Aicholtz 74
SMITH Amanda R.31B2,31B3
SMITH Amos 38
SMITH Asa 31D3,31D4
SMITH B.W.31E5
SMITH C.C.55B4
SMITH C.R.31E4,69
SMITH C.W.31E5
SMITH Carlos 63D2
SMITH Caroline 40E1
SMITH Chas.+ 35C2,35D2
SMITH Chas.59B5
SMITH Chas.R.33A2
SMITH Christopher 27D2
SMITH Clifford Neal 72,75
SMITH Clinton 08C4
SMITH E.M.59C5
SMITH Elis 21B3
SMITH Eliza J.31E5
SMITH Eliza Jane 23C5
SMITH Elmer 43C4
SMITH Emeline 41C3,41D2
SMITH Enoch 35C3
SMITH Eveland 31D3,31D4
SMITH F.M.31B2,35C3
SMITH G.D.41E5
SMITH H.R.+ 15D3
SMITH Ichabod 15D2
SMITH Israel 59D2,65A2,65C2
SMITH J.C.42
SMITH J.W.41E5
SMITH Jac.F.65B4
SMITH Jane 29B1
SMITH Jas.46E2
SMITH Jennie 25A3
SMITH Jeremiah 65D2
SMITH Jesse 08C3,16,17C5
SMITH Jno.H.+ 27C3
SMITH John 08C2,17D5,27B3
SMITH John H.Rev.11
SMITH John M.59D3
SMITH Jonathan M.17B5,17C4
SMITH Jos.35D2,37C4
SMITH Joseph (Twp) 35D2
SMITH Joseph (Village) 35D2
SMITH Joseph 20,23D5,35D1
SMITH Joseph R.08E3
SMITH Julia A.31D5,31E5
SMITH L.H.61E6
SMITH L.Henry 46A4,69
SMITH Laura F.43B4,43C4
SMITH Lena 31B3,35C2,35C3
SMITH Marcellus 43C4
SMITH Mary A.27B2
SMITH Mary L.17B3
SMITH N.65D2
SMITH Oliver 17D5,17E4,59D3
SMITH Peter 27C3
SMITH Rachel 41C5,41D5,59D6,
SMITH Rachel 65C6
SMITH S.B.41E5
SMITH S.H.35C3
SMITH S.M.* 23D3
SMITH Saml.M.* 23C2
SMITH Saml.M.23D2
Smith Survey 00866 59C4
Smith Survey 00950 35D2
Smith Survey 03776 17C4,17D4
Smith Survey 04457 31A3
SMITH T.A.59B2
SMITH T.C.65B3
SMITH W.T.23C5
SMITH W.W.41D2
SMITH W.W.Jr.41E4,41E5
SMITH WARE & CO.08C6
SMITH Wealthy Ann 41E5
SMITH William H.04
SMITH Wm.08D3
SMITH Wm.T.23C4,23D1
Smiths Chapel 65D6
Smiths Landing 65D6
Smiths Landing History 64
Smiths Landing Store/P.O.65D6
Smock Survey 00851 59E5
SMYSER A.H.63C2
SMYSER Geo.W.08D4,17B5
SMYSOR Geo.21D6,27A3
SMYSOR George A.17D2
SMYSOR H.P.08C3
SMYSOR Henry B.08C3
SMYSOR Henry P.08D2,08E2
SMYSOR John L.17B5,17C5
Snakes 50
SNEAD Isaac 49B5
SNELL Alonzo B.35C2
SNELL B.C.23B4
SNELL Dav.23B5
SNELL Dav.P.23B5
SNELL Henry 17A2
SNELL J.W.23C3
SNELL Martin 21B1,21B2
SNELL Mary B.23D2
SNELL Menzo B.35C2
SNELL Missouri 23C3
SNELL Peter L.17B3
SNELL Priscilla J.23C3
SNIDER A.69
SNIDER Andrew 19E3
SNIDER Arnold 17B3,21B1
SNIDER B.21B2
SNIDER C.W.41C2
SNIDER Eliza 35E2
SNIDER Frank 19E3
SNIDER J.J.65E6
SNIDER John 19D4,23C5
SNIDER John J.59B4
SNIDER Joseph 15C2
SNIDER Joshua 65D2
SNIDER Louisa 08A4
SNIDER Morris & Sarah 17B2
SNIDER Nancy A.65D2
SNIDER Robert 21B1,21B2
SNIDER Sarah 17B2
SNIDER Sarah M.49E6
Snow on roads 22
SNYDER A.27D2,43C5
SNYDER Adam 27D2
SNYDER Dewitt C.43D6
SNYDER F.27D2
SNYDER Jac.17C4,17D4
SNYDER John 27D2
SNYDER L.63D4
SNYDER Mary C.49B6
SNYDER Mollie M.49B4
SNYDER P.43B2
Soldiers buried Batavia 44
SONECALB L.15B2
Songs ad 24
SONNECRAFT A.& D.17C6
SONNECRAFT D.17C6
SONNECRAFT Dora & E.17D5
Sons of T.43B2
SORREL J.D.17B6,69
SOTH M.E.13A3
SOTH M.H.04,09A3
Sou.Milford Sta.O.& NW RR 29A1
SOUTH A.G.23A4,27D1
SOUTH A.J.23B5
South Bantam 75B3
SOUTH Benjamin 38
SOUTH D.Jr.17B1,21B5
South Dakota 42
SOUTH Henry 24,27D2
SOUTH Hiram 08E2
SOUTH Joseph Sr.+ 08E2
South Milford 13
South Milford Sta.05B2
SOUTH Oliver 21D5
SOUTH P.23B5
SOUTH Peter 27D2
SOUTH R.A.25D1
SOUTH Sarah 23B3
SOUTH Stephen 41D3,41E3
SOUTH Thomas Jr.08E2
SOUTH Thomas Sr.+ 08E1
SOUTH Thos.M.23C2
SOUTH Wm.B.09A4
SOUTH Zeb 21D4
SPAHR Constantine 27C4,27D4
SPAHR Mary 27C4
SPAHR Roman 29C2,29D5,71
SPANER A.43D4
SPANER E.43D4
SPANER Maria 43D4
SPANER Morris # 43D4
Spann 66,75A3
Spartan Steamboat 60
SPAULDING Hannah 49C2
SPAULDING R.49C2
SPAULDING W.A.15C4
SPECKER John 29C4,29D4
SPEIDEL H.C.09A5,13C4
SPEIDEL J.O.09A5
Spellings in 1891 Atlas 03
SPENCE C.29D5
SPENCE Colin 71
SPENCE Colin Dr.29C3
SPENCE Colin Hs.bult.1808 29C3
SPENCE Dr.09B3
SPENCE Ellen B.21B1,21B2
SPENCE Theo.21B1
SPENCER Oliver M.17B5,17C5
SPETZ Antoine 31A3
SPIER Cath.29D3
SPIER Mary 29D3
SPINDLER Henry 49A5
SPRAGUE A.J.33B3
SPRAGUE Emma 27C2,35C3
SPRAGUE Isabella 23C5
SPRAGUE John 35C5
SPRAGUE Lerner + 35C4
SPRAGUE O.17C4
SPRAGUE Rebecca 35C4
SPRAGUE Wright 35C4
SPRESSER Martin 43D4
Spring Grove M.E.Church 55C2
Spring Stock Farm 65C4,65D4
Spring Wash.Twp.65B1
SPRINGER Louis 49A6
SPRINGER T.49D2
SPURLING Saml.F.21B2
SPURLING Washington 21A4
ST.CLAIR 04
STABLER Mary A.08B5
STADTMILLER Jos.29C3
STADTMILLER Mary 29C3
STAIRS Wm.57E6
STALL Agnes D.49D2
STALL Caroline 27E4
STALL Silas 23E2
Standard-Johnson Su.04241 23A5
STANHOPE Geo.43B5
STANTON Elizabeth Cady 20
Stark & Harvey Surv 03621 08D3
STARK Charles 31A2,31B2
STARK Geo.31B2
STARK Isaac 31A2
STARK Kate 31B2
STARK Solomon 59C5
Stark Survey 00715 59C3
Stark Survey 02753 17C4
Stark-Harvey Survey 03621 08D4
STARKE Lydia L.35B3
Starke Survey 01349 09A2,27C5
STARKEY John 17A1,21A4
STARKEY Wm.31D6
States adm.to union 42
Station (R.R.) 08A5
Station James 08A5
Station O.& NW RR 31A5
STATTON James 08A5
Statue of Liberty 48
STAUB Geo.49B5
Steamboat hey-day 60
Steamboat Spartan 60
STEELE Charles M.& Sons 12E5
STEELE Charles M.08B5,13B6
STEELE Chas.M.& Son 69
Steeles Subdv.24
Steeles Subdvn.Milford 08B5,12
STEELMAN David 55C2
STEELMAN E.40E1
STEELMAN Reuben 41A1
STEELMAN Sarah 35C5
STEELMAN Theo.55C2,70
STEELMAN Theodore 55A6
STEELMAN Wm.35C5
STEMPLEY John 08B3,17C6
STEPHENS John 49B4
Stephenson Survey 00722 49B4
Stephenson-Lytle Sv.02286 08C3
STEVENS Elizth 35C4
STEVENS J.63B2
STEVENS J.M.27D5,27E5,29D3
STEVENS M.C.63B2
STEVENS N.S.63A2,63B3,65A1
Stevens Survey 01659 65D4
Stevens Survey 01669 65D4
Stevens Survey 01670 65E4
Stevens Survey 01671 29C5,43B4
Stevens Survey 01671 31D6
Stevens Survey 01672 29C5,43B4
Stevens Survey 01672 31D6
Stevens Survey 01673 29C5,43B4
Stevens Survey 01673 31D6
Stevens Survey 01675 09B2,27D5
Stevens Survey 01676 09B2,27D5
Stevens Survey 02262 29C5,31D6
Stevens Survey 03877 29C5
STEVENS Thomas A.08D2,17D5
STEVENSON Jos.M.29D5,71
STEWARD Annie E.23B4
STEWART & PRATHER 65B6
STEWART B.F.23E4,43E3
STEWART J.C.23D4
STEWART Jane 23D3,23D4,63D2
STEWART P.G.09B3
Stewart Survey 13388 23B2
Stewart Survey 14532 59D4
STEWART W.T.23D4
STEWART Wm.09B3
Stewart-Taylor Surv.13387 23C2
Stewart-Taylor Surv.13389 23D2
STIBBS L.15B2
Stiffles Addn.Palestine 43D6
Stiffles Addn.Palestine 46
STIGER T.08E4
STILLWELL T.+ 49C4
STIRLING & MOORE 33A2
STIRLING W.B.C.69
STOCKTON G.W.21C2
STOCKTON R.35C2
STODDARD Russell 08C6
Stoms Addn.Milford 13A2
STONE Herman 35D6,41D2,41E4
Stonelick 74A2
Stonelick Creek 05C2,06,21,27,
Stonelick Creek 74B1
Stonelick History 26
Stonelick Post Office 5C2,27D5
Stonelick Twp.05C2,27,74A2,
Stonelick Twp.74B2
Stonelick Twp.History 26
Stonelick Twp:Atlas Patrons 70
Stonelick Twp:Businesses 27
Stonelick Twp:Cath.Church 27D4
Stonelick Twp:Cemetery 27C3
Stonelick Twp:Cemetery 27D4
Stonelick Twp:Map 27
Stonelick Twp:S.S.Mill 27B4
Stonelick Twp:Schl.No.01 27D4
Stonelick Twp:Schl.No.02 27D5
Stonelick Twp:Schl.No.06 27B4
Stonelick Twp:Schl.No.07 27C5
Stonelick Twp:Schl.No.08 27D5
Stonelick Twp:Schl.No.09 27B2
Stonelick Twp:School 27C1
Stony Fork Branch 58
STOPPELKAMP Kath.49C5
Store & P.O. Belfast 27B3
Store & P.O. Stonelick 27D5
Store at Ten Mile 43D4
Store at Chilo 61E6
Store at Guinea City 08C4
Store at Monroe Twp.55A1,55B3
Store at Mt.Carmel 43A3
Store at Modest 21D5
STORER A.35C2
STORER C.35C2
STOREY Thomas 17C3
Storm 58
STOUDER Benj.21D4,21D5
STOUDER D.27C3
STOUDER James 17B3
STOUDER Mary C.27C3
STOUDER Saml.C.21C5
STOUDER Sarah A.21D3,21D4
STOUDER Wm.17C3
STOUDERS Byron 17B5
STOUT Jas.41E4
STOUT Peter 41D3
STRAUS Rev.44
Straws Survey 02938 41D4,41E4
Street names 34
STREIFF Matilda 31D5,31E5
STREIGHT W.R.41D3,41E3
STRICKER H.29D3
STRICKLAND Anna 08E4,08E5
STRICKLAND Mary J.35D5,35E5
Stringtown 64,65C4
Stringtown Cemetery 65C4
Stringtown Christian Ch.65C4
STRONHOVER H.21D4
STROUP John 35D2
STROWHUVER H.D.25C2,71
STRUNK Wm.29B3
STUART Edwin L.47A3
STUCKARD H.57A6
STUDTMILLER John Jr.29C3
STULL Christina 57E3
STULLZ Levi 40E6
STULTZ & MANNING 41B5,41C5
STULTZ Levi 35C5,41B4,41C6,71
STUMP David 17B5
STUMP Wm.08E1,08E2
STYMETS F.M.23B5
STYMETS Frank 44
Suffrage, Womens 20
Sugar Camp Run 09A2,B3
SUGART Caroline 15D3
SUGART Emeline 15D3
SUGART Nancy 15D3
Sugartree Run 38
SULLIVAN Michael 43D5,43E5
SULLIVAN T.29B5
SULLY Adelia 17B1
SUMMERS C.D.& T.08D6
SUMMERS C.D.08C6,09D2,70
SUMMERS Charles D.08C6
SUMMERS T.08D6
Summerside 66
Summerside P.O.74A2
Summit 30
Summit Sta.05C3
Summit Sta.O.& NW RR 31B2
SUNDERBRINK & WIEMAN 35D3
SURRY Jas.R.43E3
SURRY Jos.R.49A4
Survey 00261 Fowler 43E5
Survey 00274 Green 43D2,49B3,
Survey 00274 Green 55B3
Survey 00366 Knox 41E6,65D1
Survey 00388 Neville 59C6
Survey 00391 Anderson 59B5
Survey 00403 Genl.Washgtn 43D6
Survey 00415 Butler 55D5
Survey 00430 Powell 09A5,29B1
Survey 00437 Dandridge 49B6
Survey 00493 Gibbons 31E4
Survey 00493 Gibson 43C2
Survey 00502 Overton 08E3
Survey 00506 Catlett 31E4,43D3
Survey 00506 Catlett 49A3
Survey 00508 Parker 65B4
Survey 00511 Baylor 31E5,43C3
Survey 00514 Davies 43D4,49A4
Survey 00519 Griffin 08B3,17B6
Survey 00524 Call 17A5
Survey 00526 Finley 31B4,27E4
Survey 00561 Whiting 41D2
Survey 00564 Dandridge 35B5
Survey 00564 Dandridge 35C5
Survey 00564 Dandridge 41B1
Survey 00566 Jones 41E3
Survey 00572 Casey 35D6,41D2
Survey 00581 Clayton 31E1,41A1
Survey 00585 Parsons 31D1,35B4
Survey 00586 Scott 31E3
Survey 00590 Griffin 08D4
Survey 00593 Dandridge 31D4
Survey 00597 White 08E4
Survey 00631 Carrington 08A4
Survey 00637 Taylor 29A5
Survey 00639 Robertson 35B4
Survey 00646 Parker 55C5
Survey 00659 Morgan 59D5
Survey 00666 Morrow 29A4
Survey 00674 Clay 29B1
Survey 00676 Seldon 29C2
Survey 00681 Linton 27C4
Survey 00705 Whitaker 35C4
Survey 00706 Brown 29A3
Survey 00706 Peyton 29A2,29A3
Survey 00710 Barrett 17C5
Survey 00714 Jones 55E5,59B3
Survey 00715 Stark 59C3
Survey 00720 Edwards 08B4
Survey 00722 Stephenson 49B4
Survey 00723 Bowne 59B2
Survey 00725 Brownlee 59C2
Survey 00728 Lawrence&Trt.59D2
Survey 00728 Trent 65A1
Survey 00735 Kirk 59C1,65B1
Survey 00761 Burton 41B5,65B1,
Survey 00761 Burton 59C1
Survey 00762 Moss 41B5
Survey 00764 Epple 21A2
Survey 00765 Lipscomb 55E3
Survey 00765 Norvell 41A5,59B1
Survey 00768 Richardson 41B5
Survey 00834 Parker 59D4
Survey 00847 Beale 49C5
Survey 00851 Smock 59E5
Survey 00866 Campbell 59C3
Survey 00866 Hamilton 59C4
Survey 00866 Smith 59C4
Survey 00892 Craddock 59E4,
Survey 00892 Craddock 65A5
Survey 00905 Hackley 65B5
Survey 00910 Pasky 35D3
Survey 00910 Zimmerman 35D3
Survey 00913 ONeal 55C3
Survey 00921 Waters 49B4,55B4
Survey 00926 Walters 41A2,41B2
Survey 00928 Pierson 31E2,40E1
Survey 00928 Pierson 55B1
Survey 00934 Jones 31E3,55A1
Survey 00937 Johnson 55B2
Survey 00939 Roy 40E2,55B1,
Survey 00939 Roy 55C2
Survey 00946 Hill 35C5,41B1
Survey 00948 Jones 35D2
Survey 00949 Mosley 23D5
Survey 00950 Smith 35D2
Survey 00954 Peyton 23E4
Survey 00955 Wallace 23C6,35C1
Survey 00957 Lawson 23C5
Survey 00958 Higgins 09A3
Survey 00964 Gist 41B4
Survey 00969 Gordon 23D3
Survey 00972 Clark 08E2,08E3

Survey 00973 Holt 09A3
Survey 00976 Jones 08E2
Survey 00981 Johnson 08D2,17D5
Survey 00987 Overton 27C4,31B5
Survey 00991 Jones 08D3
Survey 00992 Dix 08D3
Survey 00998 Mabone 31C4
Survey 01005 Biggs 49B3,55B3
Survey 01017 Todd 08C5
Survey 01064 Roy 59C3,65C3
Survey 01066 Taliaferro 65B5
Survey 01067 Bowyer 65B6
Survey 01080 Miller 65B3
Survey 01087 Buckner 59D3
Survey 01089 Hackley 27C5,27D5
Survey 01102 Moseley 59D3,65A3
Survey 01115 Mosley 29A4
Survey 01116 Gray 31B3
Survey 01134 Jones 29B6
Survey 01136 Merriwether 29B5
Survey 01138 Mathews 29B3
Survey 01156 Woodford 55D4,
Survey 01156 Woodford 59B2
Survey 01160 Crawford 43E3,
Survey 01160 Crawford 49A4
Survey 01197 Eggleston 55D5
Survey 01199 Butler 55D2
Survey 01209 Johnson 23E2
Survey 01239 Towles 41A3,55C2
Survey 01242 Gray 31B2
Survey 01285 Carter 65C4
Survey 01318 Florence 59C5
Survey 01349 Starke 09A2,27C5
Survey 01357 Butler 59B2
Survey 01366 Eddins 43C4
Survey 01480 McDowell 8E1,27B4
Survey 01499 Binns 17A1
Survey 01499 Moxley 21A4
Survey 01517 Jonitt 49A5
Survey 01539 Jackson 49B6
Survey 01543 Harrison 55B2
Survey 01545 King 08B4
Survey 01550 Todd 08C5
Survey 01562 Denny 27C2
Survey 01616 Bayles 55E6,59A4
Survey 01646 Davis-OBann.65D6
Survey 01647 Davis-OBann. 65E6
Survey 01647 OBann.-Davis 65E6
Survey 01651 Armstrong 65B5
Survey 01652 Taylor 65C2
Survey 01653 Taylor 65B2
Survey 01654 Taylor 65D3
Survey 01655 Inness 65C4
Survey 01656 Inness 65D5
Survey 01657 Taylor 65D3
Survey 01658 Taylor 65D2
Survey 01659 Stevens 65D4
Survey 01668 Inness 65D5,65E5
Survey 01669 Stevens 65D4
Survey 01670 Stevens 65E4
Survey 01671 Stevens 29C5,31D6
Survey 01671 Stevens 43B4
Survey 01672 Stevens 29C5,31D6
Survey 01672 Stevens 43B4
Survey 01673 Stevens 29C5,31D6
Survey 01673 Stevens 43B4

Survey 01675 Stevens 09B2,27D5
Survey 01676 Stevens 09B2,27D5
Survey 01683 McDougal 59B4,C4
Survey 01684 McDougal 59C4
Survey 01701 Keeth 31C2
Survey 01724 Bryan 65C4
Survey 01725 Inness 65C2
Survey 01726 Inness 41D6,65C1
Survey 01730 Allison 65A4
Survey 01747 Nancarrow 43B6
Survey 01748 Nancarrow 08E5
Survey 01753 Lucas 43C5,43D4
Survey 01760 McCraw 49C4,55C4
Survey 01761 McCraw 49C5,55B5
Survey 01762 Thomas 31D5
Survey 01763 Finley 43D4,43E4,
Survey 01763 Finley 49A5
Survey 01765 Johnston 31B5
Survey 01767 Howell 08B5
Survey 01768 McDougal 55C4
Survey 01769 Lewis 55E5,59A3
Survey 01770 Simpson 8E4
Survey 01771 Winlock 29D3,31A5
Survey 01771 Winlock 31B5
Survey 01772 Bradshaw 29C3,D3
Survey 01773 Alleson 27E5
Survey 01774 Johnston 31C3
Survey 01775 G.Washington 29A2
Survey 01935 Hardin 29B2
Survey 01989 Thomas 31E3,43D1,
Survey 01989 Thomas 55A1
Survey 02019 Lytle 08A3,17A6
Survey 02055 Young 27B2
Survey 02057 Darby 31D2
Survey 02058 Darby 29D4
Survey 02058 Darby 29D4,31B6
Survey 02058 Darby N. 31C6
Survey 02190 Lytle 17B6
Survey 02192 Nall 17A6
Survey 02193 Boughton 17B4
Survey 02194 Nall 08B4
Survey 02196 Campbell 17B5
Survey 02262 Stevens 29C5,31D6
Survey 02283 McCardell 17A5
Survey 02286 Lytle-Steph.8C3
Survey 02373 Breckenridge 41C3
Survey 02374 Voden 17D3
Survey 02375 Todd 08C5
Survey 02376 Gerrard 17C3
Survey 02377 Lytle 17B3
Survey 02378 OBannon 65C5
Survey 02379 OBannon 65C5,65C6
Survey 02384 Johnson 17B3
Survey 02385 Anderson 17C3
Survey 02404 Shackleford 17E4
Survey 02405 Graham 17E4
Survey 02406 Vance 17C2
Survey 02432 Coleman 17B4
Survey 02434 Carrington 29B3
Survey 02436 Overton 35C5,41B1
Survey 02497 Overton 55C5
Survey 02528 Gordon 35D3
Survey 02570 Baldwin 08C3
Survey 02571 Brittain 17D3
Survey 02588 Parker 23E1
Survey 02721 OBannon 29C2

Survey 02745 Graham 29B2
Survey 02753 Stark 17C4
Survey 02790 Lytle 08A3
Survey 02795 King 08B4
Survey 02800 Hawes 08D4
Survey 02810 DeBenneville 35C3
Survey 02811 Debenneville 35B2
Survey 02811 DeBenneville 35B3
Survey 02938 Straws 41D4,41E4
Survey 02942 Lytle 35E5
Survey 02944 Coleman 35E2
Survey 02946 Humphreys 35E3
Survey 02947 Chambers 35E3
Survey 02949 Lytle 35E6,41E2
Survey 02950 Hawkins 35D4
Survey 02951 Rhea 41D4
Survey 02952 Dudley 41C4
Survey 02954 Clay 41E4
Survey 02955 Hawkins 41E4
Survey 02957 DeBenneville 23B6
Survey 02961 OBannon 59E5,65A6
Survey 03050 Taylor 21D3
Survey 03066 Anderson 41C6
Survey 03066 Anderson 65B1
Survey 03206 Sewell 41B4
Survey 03329 Johnson 23B5,31A1
Survey 03329 Johnson 31B1,35B1
Survey 03329 Johnson 35B2
Survey 03331 Lytle 23C4
Survey 03332 Lytle 08C3
Survey 03333 Lytle 35D5,41D2
Survey 03335 Lee 35E4
Survey 03337 Harvie-Fenn 21C2
Survey 03337 John Harvie 21B4
Survey 03338 Currie 17B6,21C5
Survey 03339 Currie 21D4
Survey 03340 Currie 21D4
Survey 03341 Fenn 21D4
Survey 03345 Harvie 35E4
Survey 03512 Anderson 65A2
Survey 03513 Anderson 41E5
Survey 03551 Anderson 41C5,D5
Survey 03552 Graham 59A3
Survey 03616 OBannon 59E5,65A6
Survey 03621 Harvey/Stark 08D3
Survey 03623 Lindsey 08C3,17C6
Survey 03624 Graham 17C3
Survey 03775 Morrisn/Donn 08D2
Survey 03775 Morrison/Don 17D5
Survey 03776 Higgins 17D4
Survey 03776 Massie 17D4
Survey 03776 Smith 17C4,17D4
Survey 03776 Taylor 17D4
Survey 03777 Humphrey/Br 17C5
Survey 03778 Roy 41A4
Survey 03790 Lytle/Undrwd.17A4
Survey 03799 Menzie 17A3
Survey 03800 Vowles 17B2
Survey 03801 Vowles 17A2
Survey 03803 Towle-Taylor 21D6
Survey 03804 Taylor 17A4
Survey 03805 Fox & Taylor 27B3
Survey 03814 Heron 29C3
Survey 03825 Nelson 27C2
Survey 03832 Garrett 08E4
Survey 03856 Peyton 29C4

Survey 03877 Stevens 29C5
Survey 03878 Aldridge 29C5
Survey 03878 Gunner 29C5
Survey 04031 OBannon 31C5
Survey 04235 Fox & Taylor 27B3
Survey 04236 Mountjoy 17D3
Survey 04236 Mountjoy 27B4
Survey 04237 Taylor 27D3
Survey 04240 Quarles 27E2
Survey 04241 Stan-Johns.23A5
Survey 04244 Taylor 17B1
Survey 04247 Lytle 35E1
Survey 04247 Lytle 35E2
Survey 04249 Lytle 35E4
Survey 04250 Lytle 23E5
Survey 04250 Lytle 35E1
Survey 04400 McDougal 59C4
Survey 04401 Mitchell 31C5
Survey 04402 Singleton 31C5
Survey 04440 Lytle 21E4,23B2
Survey 04440 Lytle 27B2
Survey 04441 Donnell 27C1
Survey 04441 Lytle 23B3
Survey 04442 Donnell 23A4,27D1
Survey 04444 Donnell 23C2
Survey 04445 Irwin 23C3
Survey 04446 Payne 23B3
Survey 04447 Mountjoy 17D3
Survey 04447 Mountjoy 27B4
Survey 04448 Mountjoy 23B4
Survey 04449 Jas.Taylor &.27D2
Survey 04450 Taylor 27C2
Survey 04452 Walden 23B2
Survey 04453 Watts 31A2
Survey 04455 Bowman 29C4
Survey 04455 Thomas 31C6
Survey 04457 Gimbo 31A4
Survey 04457 Smith 31A3
Survey 04458 Lytle 41A4
Survey 04459 Temple 31A3
Survey 04460 Roy 41B2
Survey 04463 Gregory 23B2,27B1
Survey 04464 Lytle 27E4
Survey 04465 Gregory 23B2
Survey 04485 Lytle 55D2
Survey 04780 Lytle 23C3
Survey 04782 Lytle 23C4
Survey 04783 Lytle-Taylor 27E3
Survey 04791 Taylor 23C2
Survey 04795 Knox 43B5
Survey 04800 Morrison 23C4
Survey 04802 Temple 31D3
Survey 04841 Massie 29C4
Survey 04847 Neville 65C5
Survey 04848 Neville 08C4
Survey 04862 Massie 29A2
Survey 04919 Green 31E4,43D2
Survey 05067 McDougal 59C4
Survey 05229 Cabell 21B1
Survey 05252 Johnson 31C1
Survey 05253 Watts 31A2
Survey 05254 Lytle 35E5
Survey 05256 Tibbs 31C3
Survey 05258 Butler 23C5
Survey 05259 Taylor 23C5
Survey 05297 Green 41C2

Survey 05580 Martin-Kirk 49A4
Survey 05582 Mountjoy 40E2
Survey 05957 Bowman 29C4
Survey 05958 Taylor 31C6
Survey 05959 Taylor 17B4
Survey 06194 Mosley 31A4
Survey 06219 Thomas 55A2
Survey 06222 Hite 55B2
Survey 06878 Martin 31C3
Survey 06948 Townsley 31A4
Survey 07090 Bowman 59C1
Survey 07091 Bowman 17C2,29C4
Survey 07092 Bowman 17D3
Survey 07093 Bowman 17C4,27A3
Survey 07103 Taylor 43C1
Survey 07105 Hogg & Davis 27D4
Survey 07120 Mosley 31A4
Survey 07121 Mosley 31A4
Survey 07362 OBannon 59E5
Survey 07362 OBannon 65A6
Survey 07363 Lytle 17C5
Survey 07747 Gist 41C2
Survey 08171 Wallace 23D4
Survey 08289 Lytle 35C5,35D5
Survey 08290 Porter 41C2
Survey 08567 Townsley 31B4
Survey 09031 Hinde 29D3
Survey 09382 Graham 21E3,23C2
Survey 09383 Vanzant-Meig 23C2
Survey 09385 Taylor-Kirk 21D1
Survey 09385 Taylor-Kirk 23E1
Survey 09386 Bowman 23D2
Survey 09444 Nancarrow 41E5
Survey 09450 Jones 23E1
Survey 09532 Pierce 17B1
Survey 09532 Wm.Pierce 21B4
Survey 09545 Mosley 31D4
Survey 09550 Boyce 27D5
Survey 10090 Wallace 23D2
Survey 10159 Mosley 31A4
Survey 10202 Wallace 23D2
Survey 10213 Wallace 23D2
Survey 10232 Ladd-Norvell 23B3
Survey 10232 Ladd-Norvell 27C1
Survey 10244 Wright/Stark 17B2
Survey 10420 Hogg & Davis 27D4
Survey 10495 McCormick 31A2
Survey 10639 Bourne 23B3
Survey 10712 Massie 27C5
Survey 10724 Avery 23E1
Survey 10774 Jones 23D1
Survey 10851 Wright/Stark 17B2
Survey 11033 Light 49C4,55B4
Survey 12079 Cabell 21A4
Survey 12232 Wilcox/Lytle 17D3
Survey 12304 Mayo 23B4,27E1
Survey 12369 Mayo 23D2
Survey 12406 Mayo 23B4,27E1
Survey 12408 Mayo 65B1
Survey 12464 No Name 17B4
Survey 12467 Lee 31A4
Survey 12483 Watts 08D3
Survey 12495 Miller 43C6
Survey 13194 Kirby 23D2
Survey 13364 Taylor 27E2
Survey 13366 Taylor 17C2,21C5

Survey 13367 Taylor 23B5
Survey 13369 No Name 17B4
Survey 13387 Stewart-Tayl.23C2
Survey 13388 Stewart 23B2
Survey 13389 Stewart-Tayl.23D2
Survey 13523 Shields 23C2,23D2
Survey 13524 Shields 21D2,23D1
Survey 13530 Shields 31C3
Survey 13537 McKinnie 27C3
Survey 13841 Kendrick 59D4
Survey 13847 Lee 59E4,65B4
Survey 14532 Stewart 59D4
Survey 15837 Taylor 23C4
Survey First in N.W.Terr.58
Surveys not Mapped 74
Surveys:Ohio Lands 73
Susanna 51
Susanna founded 51
Susanna Town Lots Sale 51
SUTTER J.G.27B1
SUTTER Jac.27B2
SUTTER Jac.G.27C2
SUTTER Jacob G.21E5
SUTTON Calvin L.55D4
SUTTON Elizth H.43D5
SUTTON G.W.33D2
SUTTON John 04,08C5,21B4,71
SUTTON Oswell 44
SUTTON Sebastian 21D5,21D6
SUTTON W.W.42
SWABLE Philomena 23C4
Swamp root medicine 20
SWANEY A.J.29A3,43B3
Swannie IOOF No 95 Cem 67E1
SWEENEY John 29B5
SWEET A.T.23E3,63E2
SWEET Almira 31B2
SWEET Ann F.35C3
SWEET W.T.71
SWEM S.O.49E2
SWEM Wm.43B4
SWEMM G.F.29A5
SWICK Wm.63D4
Swing & Ferris 12D6
SWING C.J.40E6,41A4,71
SWING C.W.41B3
SWING Chas.W.41B3
SWING G.L.& J.B.69
SWING G.L.33A3
SWING G.W.41B3
SWING Geo.W.41B3
SWING George S.09A4
SWING J.B.& G.L.69
SWING J.B.33A3
SWING J.C.41B2
SWING James B.44
SWING M.J.41B2,41C3
SWING P.F.69
SWING Peter F.09A5,33A1,33C3
SWING Saml.41B2,41B3
SWING W.L.41D3
SWING Wm.L.41B3
Swings 66,75B3
SWITZER Elizabeth 17A5
SWITZER J.M.17A5
SWOPE A.M.41B6,41C6,65B1

SWOPE B.F.63A3,71
SWOPE E.41E5
SWOPE H.41E5
SWOPE J.C.63C2
SWOPE J.E.65C5
SWOPE J.F.65C6
SWOPE Jac.41D6
SWOPE John 41B6,65A1
SWOPE John S.59C1,59D1,65A1
SWOPE L.F.41C6,41D6
SWOPE N.R.59C1
SWOPE Nelson R.63B2,63C2
SWOPE O.M.41D6
SWOPE Rachael 41E5
SWOPE Saml.G.65C5
SYLER Lucy Max 31D4
SYLER Max 31C4
SYLVESTER Antonia P.55C5
Symes Station 08B6
Symmes Purchase 73
TADGENHORST Chas.29B3
TAFT George W.08C6
TALBOT Emily 08C5
TALBOT Malinda 08C6
Taliaferro Survey 01066 65B5
TALLEY Dora et al 43E4,49A5
TALLEY Ida 15A6,15B6
TALLEY Kate 15A6,15B6
TALLY Mary 08E4
TANNER George 44
TAPHORN Jos.49B5
TAPPAN Samuel 08E1,27B5
TATE & WEAVER 31C3,35C3
TATE James 31B2,31C2
TATE Jos.31B3
Tate Township 05D4,40,41,75B3
Tate Twp:Map 41
Tate Twp.History 38
Tate Twp:Atlas Patrons 70,71
Tate Twp:Cemetery 41A3
Tate Twp:Cemetery 41B2
Tate Twp:Cemetery 41C2
Tate Twp:Cemetery 41D4
Tate Twp:Cler.M.E.Chapel 41B3
Tate Twp:M.E.Church 41C6
Tate Twp:School 41A5
Tate Twp:School No.02 41B2
Tate Twp:School No.03 41A1
Tate Twp:School No.04 41B3
Tate Twp:School No.05 41B4
Tate Twp:School No.06 41D4
Tate Twp:School No.07 41D6
Tate Twp:School No.08 41E3
Tate Twp:School No.09 41C5
Tate Twp:School No.10 40E2
Tate Twp:School No.11 41D2
Tate Twp:School No.12 41C6
Tate Twp:School No.13 41E5
TATMAN Archie 33A2
TATMAN Effa 40E6,71
TATMAN Elijah 41A4
TATMAN J.C.F.& Bro.33A4,69
TATMAN J.C.F.31C2
TATMAN John 40E6,41A4,41B3,
TATMAN John 55D2,55E3,71
TATMAN Saml.65D2,65D3

TATMAN Wm.59C4
TATMAN Wm.N.55E3
Taylor & Kirk Survey 9385 21D1
TAYLOR A.E.41A5
TAYLOR A.F.55E2
TAYLOR Albert 55C3
TAYLOR Albert B.55C4
TAYLOR Arthur E.75
TAYLOR Colon S.09B2
TAYLOR F.41A5
TAYLOR Geo.43B5
TAYLOR Geo.R.55D3
TAYLOR J.M.49C5
TAYLOR James,Gen.62
TAYLOR Jonathan 56
TAYLOR Joseph M.09A2
TAYLOR Peter M.09A2
Taylor Survey 00637 29A5
Taylor Survey 01652 65C2
Taylor Survey 01653 65B2
Taylor Survey 01654 65D3
Taylor Survey 01657 65D3
Taylor Survey 01658 65D2
Taylor Survey 03050 21D3
Taylor Survey 03776 17D4
Taylor Survey 03804 17A4
Taylor Survey 04237 27D3
Taylor Survey 04244 17B1
Taylor Survey 04449 27D2
Taylor Survey 04450 27C2
Taylor Survey 04791 23C2
Taylor Survey 05259 23C5
Taylor Survey 05958 31C6
Taylor Survey 05959 17B4
Taylor Survey 07103 43C1
Taylor Survey 13364 27E2
Taylor Survey 13366 17C2
Taylor Survey 13366 21C5
Taylor Survey 13367 23B5
Taylor Survey 15837 23C4
TAYLOR Wm.L.41A4,55D2,55E2
Taylor-Hite Survey 06222 55B2
Taylor-Kirk Survey 09385 23E1
TEAL B.W.29C4,29D3
TEAL G.C.29C3
TEAL G.W.29D3
TEAL H.C.29C3,29D3
TEAL J.H.29D3
TEAL J.M.29D3
TEAL P.A.29C3,29D3
TEAL S.F.29D3
TEAL Samuel L.+29B4
TEAL See TREAL
TEASDALE Simeon 04
TEDROW B.F.31D4
TEDROW Mary V.46E3
Telephone, dial 39
TEMPLE (Auditor) 14
TEMPLE A.J.55A2
TEMPLE Adaline 46C2
TEMPLE Andy 49A3
TEMPLE Geo.W.33A1,70
TEMPLE Lafayette 29C6,43B4
TEMPLE Sallie J.49A3,49B3
Temple Survey 04459 31A3
Temple Survey 04802 31D3

TEMPLETON Thos. 21D3
Ten Mile 75A3
Ten Mile Cemetery 43D4
Ten Mile Christian Church 43D4
Ten Mile Creek 75A3
Ten Mile Creek 05B4,43D4,42,48
Ten Mile Pike 43D3,49A3
Ten Mile Store 43D4
TERHUNE Thos.43C5
TERWILLEGAR Augustus 40E2
TERWILLEGAR J.49E5
TERWILLEGER J.49B4
TEST Foster 40A4
THARP Anna 08B5
THARP Edward 31E3
THARP W.C.41C4
THAYER E.B.08C5
THAYER Edwin B. 08D6,12E6,70
THEIDERMAN Wm.61D4
THEIL Eliz.S.53D6
THEIL Francis 53C6,53E3
THEIL John 53D6
THIERY Augustus 23B4
THIREY & MITCHELL 75
THOMAS Benj.35E4
THOMAS C.H.35D2,37D3
THOMAS C.H.et al 35D3
THOMAS Clara 31E2,31E3
THOMAS David 31E5
THOMAS Electa D.41A2,41B2
THOMAS Elmira 43C4,46B2
THOMAS Geo.H.26
THOMAS Ida A.43C3
THOMAS J.W.23B5
THOMAS Jas.69
THOMAS Jos.46C2
Thomas Survey 01762 31D5
Thomas Survey 01989 31E3,43D1,
Thomas Survey 01989 55A1
Thomas Survey 04455 31C6
Thomas Survey 06219 55A2
THOMAS Susan M.31E3
THOMAS Thomas C.35C3
THOMAS Walter 29C4
THOMPKINS Wm.+ 55D3
THOMPSON Andrew 35C5
THOMPSON Aquilla 41D3
THOMPSON B.49C2
THOMPSON Bernard 68
THOMPSON C.21B3
THOMPSON Carrie 46E2
THOMPSON Cornelius 21C3
THOMPSON Elizabeth 08C4
THOMPSON Evaline 08E4
THOMPSON G.W.63A2
THOMPSON Hattie 21C3
THOMPSON J.E.29B6
THOMPSON J.W.41C4
THOMPSON James 68
THOMPSON Laura 21C3
THOMPSON Maggie 63D4
THOMPSON Mary A.08C6
THOMPSON Mary E.29B6
THOMPSON Missouri 55B1
THOMPSON Mollie E.29B4
THOMPSON Moses 23C2
THOMPSON O.C.40C3,41C2,41D3
THOMPSON Rebecca 31D5
THOMPSON Robinson 08C5
THOMPSON Sarah 21B3,21C3,25B4,
THOMPSON Sarah 35C5
THOMPSON Sarah C.41D3
THOMPSON T.31A5,33B3
THOMPSON W.E.40C4,40E5,41D2,71
THORNTON Jos.40C5,40C6,41E4
THOROUGHGOOD John 21C1,21D2
THURBER F.K.46A4,69
THURBER J.Y.31E4,47C2
THURBER Wm.J.31E4,47C2
THURSTON Horace F.31A3
TIBBETS E.T.49B2
Tibbs Survey 05256 31C3
TICE A.19C4
TICE Delial 33B4
TICE Mary J.27B4
TICE William 04
TICE Wm.33D3
TIERNEY Philip 15E2
Tile Factory Goshen Twp 17B1
TINGLEY Levi 68
TITUS E.D.71
TITUS Edward D.35D5,35E5
TITUS Joseph 33A4,69
TITUS Samuel 31B3
Tobacco Hs.Monroe Twp.55B3
Tobasco 05B3,29A5,29B5,74A2
Tobasco History 56
Tobasco School 57E3
Tobasco Toll House 57E3
Tobasco U.S.D. 29A5,29B5
Tobasco Village Map 57
TODD A.A.08B5
Todd Survey 01017 08C5
Todd Survey 01550 08C5
Todd Survey 02375 08C5
TODD Wm.A.08B4
TOLAND Wm.D.65E5
TOLBERT Albert 43D3
Toll House Amelia 46A1
Toll House Bantam 63D4
Toll House Cinn-Batv Pike 31C5
Toll House Goshen Twp 17D5
Toll House Miami Twp 08C2
Toll House Miami Twp.08E4
Toll House Oh.Riv.Pike 49B6
Toll House Ohio Pike 43C2
Toll House Tobasco 57E3
Toll House Union Pike 31D4
TOMLINSON John 29C5
TOMLINSON Lydia 31C6,31D6
TOMPKINS Eliz.55E4
TOMPKINS Elizth.59B2
TOMPKINS Evaline R.49C5,53D6
TOMPKINS N.W.55E3,59C1
TOMPKINS Noah 58
TOMPKINS Noah W.59B2
TONE Hiram D.43C4
TONE J.B.46B2
TOPIE Louisa 31E3
Towles Survey 01239 41A3,55C2
Towles-Taylor Surv. 03803 21D6
Town Hall Batavia 33D4
TOWN R.M.41C3
TOWN Robt.M.40C1
Town Run Creek 38
TOWNER Daniel 35B4
TOWNER Margt.M.31E4,47A2
TOWNER Martha E.35B4
Township House Miami 08B4
Township House Miami Twp 08D4
Township House Monroe 55D4
Townships, original 06
Townships, Original Bounds 06
TOWNSL.H.F.35D4
TOWNSLEY & WOODLIEF 33A3
TOWNSLEY Caroline 08B4
TOWNSLEY Charles 44
TOWNSLEY DAY & TOWNSLEY 52B6,
TOWNSLEY DAY & TOWNSLEY 70
TOWNSLEY E.W.43C4
TOWNSLEY J.F.43D4
TOWNSLEY Mary L.41E2
Townsley Mill Road 30
Townsley Survey 06948 31A4
Townsley Survey 08567 31B4
TOWNSLEY T.W.04,35B6,37D5,71
TOWNSLEY W.A.69
TRAPP George 55D6
TRAUB Earhardt 59A4
TRAUB Earhart * 55E6
TRAUB J.Gotlieb 59B5
TREADWAY Lizzie C.49A3
TREADWAY Lizzy C.43D2
TREAL B.W.29C3
TREES B.F.63A2,65B2
TREES Eliz.59C1
TREES F.M.59B1,59C1,71
TREES J.B.71
TREES J.L.63B2,65B1,69
TREES Jac.59B2
TREES Jacob 59C2
TREES Jas.59A4,59B2,59B4,59C2
TREES Jas.K.35D6,41D1
TREES O.P.41CY,65B1
TREES Thurman H.63A3,71
TREES W.P.35C5,35D6,41C1,41D3
TREMPER Jas.53D6
Trent Survey 00728 65A2
TRESS John B.61A5
TRESS W.P.41C2
TRIBBLE J.E.37B5,71
TRIBBLE John 35C5,35D5
TRISLER Albert P.41D6
TRISLER C.41D6
TRISLER Hiram S.41E6
TRISLER Jonas 35D4,35E4,41D6
TRISLER Jonas+ 35D4
TRISLER Saml.41E6
TRISLER Thomas?? 41E6
TRISSLER H.S.65D1
TRISSLER Jonas 65D1
TRISTE Eva 27C4
TROUT Danl.65D2
TROUT F.41A1
TROUT Wm.S.35B5,35C5
TROY Eliza J.43B5
TROY Martha M.31C5
TROY Mary A.43C5
TROY Montville 43C5
TROY Wm.43B6
TRUMAN Harry S.50
TRUMP B.43C5
TRUMP Geo.W.43C4
TRUMP George 04
TRUMP Joseph 17C3
TUCKER E.J.59E5
TUCKER R.B.65B4
TUCKER W.W.65B3
TUDOR M.W.08C3
TUDOR Philena 08C3
Tunnel Mills 35C4
TURNER A.J.27D5
TURNER B.C.09B2,27D6
TURNER E.23C5
TURNER E.E.40C4
TURNER Geo.W.27B6,29C2,71
TURNER Isaac 09B3
TURNER Isaac D.71
TURNER James J.23C3
TURNER Jas.M.41E2
TURNER John 21D2,23D1
TURNER John B.55D4
TURNER Jos.H.55D4
TURNER Jos.M.41D3
TURNER Julia A.59C4
TURNER Lucy 67E2
TURNER N.P.15B4,15C4
TURNER Rachel 23D5
TURNER Sarah J.41D3
TURNER W.B.41E4
TURNER Wm.43D3
TURNER Wm.D.55D3
TURNER Wm.T.59D5
TURNER Wyatt 29D2
TURNIPSEED A.G.61A4,71
TURNIPSEED S.L.17D2,69
Turnpike Co.Mt.Carmel 43B1
TURPIN Christian + 08E1,17E4
TURPIN Edward J.29D3
TURTON Eugene 65B5
TURTON Mary 31E3
TUTTLE Charlotte 43B5,46B2
TWEED Archd 68
TWEED Samuel 68
Twelve Mile Creek 05B4,49,55B3
Twelve Mile Creek 48,75A3
Twelve Mile Creek Cem.49B5
U S Expansion 42
U.B.Church Batavia 33D3
U.B.Church Goshen Twp 17D4
U.B.Church Nineveh 43C5
U.B.Church Wayne Twp.21D2
U.B.Church Williamsburg 37C3
U.S.D.= Union School District
U.S.GRANT Birthplace 57C5
UHL Jac.W.27B2
UHL Malinda 23C4
UHL Malinda J.23C4
UHRENBROCK J.H.59A3
UIBLE & JONES 25B4
ULLERY C.W.31E2
ULREY C.A.27A6,70
ULREY Jacob 54
ULREY Saml.41D2
ULREY Wm. Gar Post 10
ULREY Wm.27D3
Ulreys Run 38,50
Undertaker Felicity 67D2
Underwood/Lytl Surv 03790 17A4
Union Chapel M.E. Church 31D4
Union Pike 31C4,31D4,31E3,31E4
Union Pike Toll House 31D4
Union Plain 66
Union School District = U.S.D.
Union School New Richmnd.53A3
Union Township 05B3,29,74A2
Union Township History 28
Union Twp:Atlas Patrons 71
Union Twp:Businesses 29
Union Twp:Cemetery 29B6,29C3,
Union Twp:Cemetery 29D3,29D4
Union Twp:Church 29C4
Union Twp:Cohoon RR Sta.29C2
Union Twp:M.E.Parsonage 29B4
Union Twp:Map 29
Union Twp:School No.02 29C5
Union Twp:School No.03 29C4
Union Twp:School No.04 29D3
Union Twp:School No.05 29B1
Union Twp:School No.07 29C2
United States Militry Resrv.73
UNVERGAZET Eliz.27D5
UNVERGAZET Henry 27D5
UNZIDER J.H.17C4
UPPERMAN A.29B3
Utopia 04,05D6,64,65E6,75B4
Utopia 75B4
Utopia Business 67C4
Utopia G.Mill & Distill.67A5
Utopia History 66
Utopia P.O.67A5
Utopia Store & P.O.67A5
Utopia Village Map 67A4
UTTER Washington 65E6
VAIL George 43B5
VAIL J.A.55B3
VALENTINE A.Jr.49A3
VALENTINE A.Sr.49D5
VALENTINE Anthony 49B4
VALENTINE Anton 49D4,70
VALLETA Laura 55B1
VanBurenville 56
VANCAMP D.21D3
VANCAMP Eliza 21D3,23C2
VANCAMP Sallie 21E5
VANCAMP Sarah 27B2
VANCAMP T.21E4,25B3
VANCAMP Zilpha 21B4
VANCE John 19D4
VANCE Jos.35C2
Vance Survey 02406 17C2
VANCLEVE Dr.44
VANDERMANT J.M.41D4,41E4
VANDERVORT Louisa J.08C5,15C2
VANDYKE J.65E4
VanFOSSEN Angeline 52A3
VANHORN Evaline 23C6,35C1
VANOSDAL Chas.35D4
VANOSDAL Laura S.35C4
VANOSDALL Isaac 41D4
VANOSDOL C.40C5
VANOSDOL O.W.35C5
VANOSDOL Robert 34
VANTINE Mary A.35E2
VANTRES R.08E4
Vanzant-Meigs Survey 9383 23C2
VARNEY Delilah 35C2
VARNEY Ezra 23C5
VARNEY J.M.23C4
VARNEY Wm.23C5
VAUGHN Wm.65B3
VERCAMP Gerhard 27C5
VERMILLION E.M.59C3
VERMILLION E.N.65C6
VERREL T.C.35E2
Veterans graves Batavia 44
VICKORY Ellen 41A5
VIERS John 59E4,65A4
VINCENT Danl.35D3
VINNEDGE Mary A.40E2,55B1
VIOLET Amanda R.29D4,31B6
Virginia Military Lands 72,73
Voden Survey 02374 17D3
VOGELMAN J.70
VOGELMAN Jos.49B4
VOGHT John 29B4
VOGHT John+ 27C2
VOGLE Sebastian 19C5
VonALMEN Emil 08E2
VONGUNDY H.29A5
VONGUNDY Henry 43B6
VONSEGGERN Harry 29B3,71
VONSEGGERN J.R.29B3,29D5
VORTCAMP H.F.13E6
VORTKAMP H.F.70
Voting Women 20
VOWINKLE Jno.27B4
Vowles Survey 03800 17B2
Vowles Survey 03801 17A2
WACKER Henry 35B4
WACKER Wm.35C2
WADDELL H.C.35C4
WADE Joseph M.08E4
WADE Sarah 17C5
WAESNER Andrew 04
WAGERMAN Eva 27C4
WAGERMAN Mary E.35D5
WAGNER John 43C4
WAGNER John Jr.43D4
WAINRIGHT Charles M.08D3
WAINRIGHT Maria A.08D3
WAINRIGHT Mary 08D3
WAIT Chas.35C4
WAIT J.55B3
WAITE & COWEN 21E5,27B2
WAITS James 22
WAITS Mathias 35B3
WAITS Melissa 23C5
WAITS Reuben 35B3
WAITS T.C.35B3
WALBERS Joseph 08A3,17B6
Walden Survey 04452 23B2
WALKER Agnes 29B3
WALKER F.W.23D6,35D1,37B6,71
WALKER Geo.W.31C5.
WALKER George + 17C2
WALKER J.B.37A6,71
WALKER Lillie D.21D2
WALKER M.F.29A5
WALKER O.P.37D5,71
WALKER Robert 08D3
WALKER Rosanna 21A1
WALKER W.H.21D2
WALKER W.R.31C4
WALKER W.Rufus 33B1,69
WALKER Wm.R.33A3,33A4,69
WALKER Wm.T.41D4
Walkers Mills 66,75B3
WALL Walter 06,68
WALLACE E.P.13B3
WALLACE J.B.13B2,13B3
WALLACE Jac.35E1
WALLACE Jacob 35E2
WALLACE M.P.13B3
WALLACE M.P.P.& M.E.S.09A5
Wallace Survey 00955 23C6,35C1
Wallace Survey 08171 23D4
Wallace Survey 10090 23D2
Wallace Survey 10202 23D2
Wallace Survey 10213 23D2
WALLS James,Capt.60
WALSH Thomas 08C5
WALTER E.B.27C3
WALTER John 23B4,23C4
Walters Survey 00926 41A2,41B2
WARD Charlotte 43C5
WARD Elizth.43B5,43C6
WARD Elon 43C6,43D5
WARD Hannah M.41D3
WARD J.55B3
WARD James H.43C5,70
WARD M.13B4
WARD M.L.70
WARD Mary A.59B2,59B3
WARD Ruth Ann 43B5
WARDEN W.C.35D2,37E4
WARDEN Wm.C.35E5
WARE SMITH & CO.08C6
WARE Smith 08D6,70
WARE Susan 65C3
WARE Wm.T.21E5
Warehouse at Rural 67E5
WARING Roger Walton 06
WARNER A.M.26
WARREN Clarinda 49E3
Warren Co.Line 05B1,15C2,63D6
Warren County 05,06,74A1
WARREN H.C.55A1
WARREN Henry H.29B6,49E3
WARREN J.V.49E3
WARREN James T.04
WARREN John A.55A1
WARREN L.L.29B6
WARREN Nancy F.49B3,53C5,55A2
WARREN Rebecca A.49E2
WARRING J.W.35C2
WARRING Mary 35C2
Washington Twp:Orig.Bounds 06
Washburn Addn Newstonvl 25A1
WASHBURN Cornelius 24
WASHBURN J.et al 27B1
WASHBURN J.L.27B1
WASHBURN Jas.H. 21D3
WASHBURN John 23B2
WASHBURN John 1.21E4
WASHBURN Nicholas 68
WASHINGTON George 03,10,28,42,
WASHINGTON George 64
WASHINGTON George A.42,45,72
WASHINGTON George,Gen.72
Washington KY 06
Washington state 42
Washington Twp.05C5,5C6,6,75B4
Washington Twp.History 58
Washington Twp:Atlas Patrns 71
Washington Twp:Cem.Calvry.59C3
Washington Twp:Cem.Nevlle.59C6
Washington Twp:Cemetery 59B3,
Washington Twp:Cemetery 59B4
Washington Twp:Cemetery 59C4
Washington Twp:Map 59
Washington Twp:Schl.No.01 59B6
Washington Twp:Schl.No.02 59E6
Washington Twp:Schl.No.03 59D6
Washington Twp:Schl.No.04 59D4
Washington Twp:Schl.No.05 59C5
Washington Twp:Schl.No.06 59B3
Washington Twp:Schl.No.07 59C3
Washington Twp:Schl.No.08 59C1
Washington Twp:Schl.No.09 59B2
Washington Twp:Schl.No.10 59C3
Washington Twp:Spring 65B1
Washington,G.Survey 01775 29A2
WASSON C.41D3
WASSON E.08C4
WATERFIELD & GREGG 65C4
WATERFIELD G.E.69
WATERFIELD Geo.E.41C2
WATERFIELD J.C.59D5,65B6
WATERFIELD Melissa O.59C3,59D3
WATERFIELD S.F.65C3
WATERFIELD Wm.# 65B5,65B6
WATERFIELD Wm.65B5
WATERFIELD Wm.W.59D5
WATERFIELD, BROOKS & CO.31B4
WATERS Richard 68
Waters Survey 00921 49B4,55B4
Watkins Hill Cem.Ohio Twp.49C5
WATKINS John 31C5
WATKINS Wm.59D4
WATSON Amanda 49B6,52E1
WATSON Eliz.65B4
WATSON G.T.55E5,59A2
WATSON Geo.L.29D4,31B6
WATSON George T.55E4
WATSON Isaac 21C4
WATSON James 04
WATSON Jas.67B3
WATSON Jas.R.59E6
WATSON Jos.+ 65B3
WATSON Jos.65C6
WATSON Jos.O.+ 65C6
WATSON Loren 21D5
WATSON W.21D5
WATSON Z.Jr.# 65C6
Watts Survey 04453 31A2
Watts Survey 05253 31A2
Watts Survey 12483 08D3

WAUGEMAN G.R.31E3
Wayne Township 05D1,21,74B1
Wayne Twp.History 20
Wayne Twp:Atlas Patrons 71
Wayne Twp:Cemetery 21B3,21C5,
Wayne Twp:Cemetery 21D2,21E5,
Wayne Twp:Cemetery 23C4
Wayne Twp:Ger.Bapt.Church 21C4
Wayne Twp:IOOF Cem.21C4
Wayne Twp:Old Church 21C5
Wayne Twp:Map 21
Wayne Twp:S.S.Mill 21C2
Wayne Twp:School No.01 21D5
Wayne Twp:School No.02 21C4
Wayne Twp:School No.03 21D4
Wayne Twp:School No.05 21A3
Wayne Twp:School No.07 21E4
Wayne Twp:School No.08 21D2
Wayne Twp:School No.09 21B2
Wayne Twp:School No.10 21C3
Wayne Twp:U.B.Church 21D2
WAYT C.R.59E6
WAYT J.B.59E6
WEAK Martha 63D3
WEAK Mary 63D3
Wealthy Americans 62
WEAVER & GLENN 31C3
WEAVER & TATE 31C3,35C3
WEAVER 31B3
WEAVER Annie 35D2
WEAVER Chas.H.+ 31B2
WEAVER Chas.H.31C2,31C4
WEAVER Daniel 21B4,25A5
WEAVER Ellen 31C3
WEAVER F.21C5
WEAVER F.T.35E4
WEAVER Francis T.35D4
WEAVER Frank C.35C3,71
WEAVER H.G.31C3
WEAVER Isaac L.23A4,27D1,27E1
WEAVER J.C.31C3
WEAVER J.F.31C3
WEAVER J.W.31B1
WEAVER James W.31D3
WEAVER Jas.et al 31B2
WEAVER Jas.W.69
WEAVER John E.31D4
WEAVER Jos.F.31C3
WEAVER Mary 31D3
WEAVER Mr.51
WEAVER Sarah 21B2
WEAVER Sarah A.31C3
WEAVER Silas W.23B2
WEAVER Simeon 04
WEAVER Wm.31B2
Weavers Tavern 51
WEBBER Dani.59B4
WEBBER Wm.08C3
Webbers Subdn.Street Map 25
WEBBERS Subdv.08B5,24,44
Webbers Subdv.Glen Este 05B3
Webbers Subdv.Glen Este 29C4
Webbers Subdv.Glen Este 47
WEDDING Caroline 67B2
WEDDING J.S.65A4
WEDDING J.W. 67C1
WEDDING John S.59D3
WEDDING Wesley P.59E4,65A4
WEDDING Wm.59D3,65B4
WEDER Louis 59B5
WEHRUM Fred 31B4
WEHRUM Fredk.31C4
WEIDERHOLD Jos.27D1
WEIDINGER J.S.52C3
WEIDNER Stephen 55A1,70
WEIGLE Peter 43D4
WEIL Fredericka 49E2
WEIL John 29B6,57E3
WEIMAR Nicholas 71
WEIR Rosa S.49B6
WEIS G.W.Dr.43C5
WEISENBORN Therza 53C5
WEISENBORN Thirza 49C6
WELLMER Lewis 17C4
WELLNER Lewis 17C3
WELLS E.R.65C4
WELLS Elizth.35D4
WELLS George 17A6
WELLS Jas.C.# 65C2
WELLS T.W.35A6
WELLS Thos.J.35D4
WENE D.E.08A4
WENE Mary 17A5
WENZ Frank 31E3
WEO Jerry 49C5,53D5
WERNER & HOOK ? 43D6
WERNER A.31B3
WERNER F.43D5
WERNER Ferdinand 43D5
WERNER H.43D5
WESCHE Aug.08C5
WESSELI Wm.55A1
WEST A.J.41C3,41D3
WEST E.H.13D3
WEST Harriet N.29D4
WEST Hugh 04,46B2
WEST James 44
WEST John 55D5
WEST John K.29D5,71
WEST Julia A.43B3,43C3,46B1
WEST Mae 38
WEST Mary K.55D5
WEST R.S.* 29D5
WEST S.A.13C6,44,70
WEST S.R.S. GAR Post 10,44
WEST S.R.S.* 31C6
WEST T.08D6
West Woodvile 74B1
Western Amer.Nsp.32,51,60
Western Tobacco Journal 08D1
WESTON H.G.O.31B5
WESTON H.O.31C5
WESTON O.W.31C5
WETZEL H.H.61B3
WEYAND Carrie 08B4
WEYAND Charles 08A4,15E5,70
WEYAND Peter 08B4,15E5,70
WEYER G.H.27D4
Wharf Boat Chilo 61E6
Wharf Boat Moscow 61A2
WHARTON Caroline 55D5
WHARTON G.M.55B1
WHARTON G.W.40E2
WHEATLEY Charity 31E5,43C3
WHEATLEY Clara D.43B3
WHEELER A.C.J.49B2
WHEELER I.43C3
WHEELER J.H.08A5
WHEELER Madison 43B5
WHEELER Mattie L.08A4
WHEELER S.A.55C2
WHEELER Sarah 31E5
WHEELER Susanna 49B2
WHEELER Susanna L.55C2
Whetstone's Run 26
WHIDDEN Harriet 55B2
WHIPPY Addie C.29B2
WHIPPY C.A.29D5
WHIPPY Chas.A.29B4,71
WHIPPY Davis 29A5
WHIPPY Martha 49E3
WHIPPY W.H.29B2,29D5,71
WHITAKER E.A.D.31E3
WHITAKER J.46C2
WHITAKER J.B.31E3
WHITAKER Jos.T.31D4
WHITAKER Lucinda 46D3
WHITAKER Martha E.35B3
WHITAKER R.23B3
WHITAKER Ruth 43C3
WHITAKER S.C.J.31D5
WHITAKER Sarah A.23C3
WHITAKER Stephen 24
Whitaker Survey 00705 35C4
WHITAKER W.E.31E3
WHITAKER Wm.E.31D5
WHITAKER Wm.T.49E1
WHITE & HENRICI 31B1,31B2
WHITE Anna E.55C2
WHITE B.C.23D4
WHITE Clement 23C2
WHITE Dav.L.31E3
WHITE David 55A3,55B3,70
WHITE David Jr.49B3
WHITE F.M.23D4
WHITE Francis M.23C4
WHITE Frank 33C6,44
WHITE G.S.57E5
WHITE Hannah 63C4
WHITE Hannah M.40E1
WHITE James 23C2
WHITE John 33B6
WHITE John Jr.31D5,46C1
WHITE John R.55C5
WHITE Jos.46B2
WHITE Leonora 63D4
WHITE Margt.R.31C2,31D2
WHITE Missouri 41A3
White Oak Creek 06
WHITE R.C.40C6
WHITE Rachael 40D4,55D5
WHITE Reuben 29A5,56
WHITE Samantha 29A5,57D3
White Survey 00597 08E4
WHITE T.J.65A5
WHITE T.P.52C6,70
WHITE Thomas 04,23C4
WHITE Thos.B.21E4
WHITE William 68
WHITE Wm.49B3,49B4,49E5,55C2
WHITE Wm.W.55D5
WHITEMAN Eliza A.41D5
WHITENACK & GROVE 21D2
WHITENACK Abram 21A3
WHITENACK Abram Jr.21A3
WHITENACK C.21B3
WHITENACK Wm.A.71
WHITENECK Hamilton 17B2
WHITING Franklin 31E3,31E4
Whiting Survey 00561 41D2
WHITMER Mary 31A3
WHITMORE J.G.08E2
WHITNACK Saml.21D2
WHITT J.B.03
WICKERT Charlotte 13C4
WIDEMYER Jas.35C5
WIDEMYER John D.55D3
WIDMER W.W.37C5
WIEBY Wm.41D6
WIEDENER M.L.27D4
WIEDERHOLD J.29D3
WIEMAN & SUNDERBRINK 35D3
WIGGINS J.R.17D4
WIGGINS John R.17D3
WIGGINS Joseph W.# 17D4
WIGGINS S.T.17D4,17E2,19A2,69
Wigginsville History 38
Wiggonsville 05D4,D5,75B3
Wiggonsville Bapt.Church 41C5
Wiggonsville P.O.41C4
Wiggonsville Store & P.O.41C4
Wilcox/Lytle Survey 12232 17D3
WILDEY A.59B2
WILDEY Alfred 55E4
WILE George 59B6,59C6
WILE John 71
WILEY & BUCHANAN 61A5,71
WILEY & LAMAR 59C6
WILEY Francis P.59C2
WILEY John 68
WILEY Jos.R.65A2
WILEY Mary 63A2
WILEY Nancy 27E4,31A4
WILEY Sarah J.31D3,31E3
WILHELM Hubert G.H.75
WILLETS Carey etal 67A1
WILLETTS C.et al 65B3
WILLEY Wm.23C5
WILLIAMS Adeline 27B4
WILLIAMS Albert 25C2,70,71
WILLIAMS Anna 27C2,43B4
WILLIAMS B.35E3
WILLIAMS Byron 37A5,71,75
WILLIAMS C.J.49B6,49E4,70
WILLIAMS Chas.+ 27B4
WILLIAMS Chas.21E5,27B2
WILLIAMS E.27C3
WILLIAMS Elis.J.19D2
WILLIAMS Elisha 27C3
WILLIAMS Eliza.27B4
WILLIAMS Elvira 43B4
WILLIAMS F.A.27B4
WILLIAMS F.B.29B3
WILLIAMS F.M.08E5

WILLIAMS Flora E.21A3
WILLIAMS G.T.15C3
WILLIAMS H.H.# 12E3,12E4
WILLIAMS H.P.65C6,65D6
WILLIAMS H.T.41A2,63D4
WILLIAMS Hannah # 08C5
WILLIAMS I.D.53D2
WILLIAMS Ira 27B2,27B4
WILLIAMS John 58
WILLIAMS Lounetta 43B4
WILLIAMS M.27B2
WILLIAMS Mary E.25E2
WILLIAMS Nancy 27B4
WILLIAMS Penn 69
WILLIAMS R.B.08A5
WILLIAMS R.E.35C3
WILLIAMS Rachael 27B4
WILLIAMS Rachel A.43B4
WILLIAMS Rebecca 08E5,12D1
WILLIAMS Robt.41E4
WILLIAMS Samuel 08E5
WILLIAMS Thos.E.29B3,71
WILLIAMS W.E.41A2,63E4
WILLIAMS Warren 27B4
WILLIAMS Wm.B.23D5
WILLIAMS Wm.E.+ 41A1
Williamsburg 04,5D3,06,35,74B2
Williamsburg History 36
Williamsburg Pike 35C3
Williamsburg Twp.06
Williamsburg Twp.74B2
Williamsburg Twp.History 34
Williamsburg Twp:Map 35
Williamsburg-Boston Pike 35
Williamsburg:Business List 37
Williamsburg:Cemetery 37C1
Williamsburg:County Seat 06
Williamsburg:M.E.Church 37C3
Williamsburg:School 37B2
Williamsburg:Also See Wmsbg.
Williamsburg:Street Map 37
WILLIAMSON & BERCAM 17A5
WILLIS A.23B4
WILLIS H.R.41D4,41E4
WILLIS Jac.41D3
WILLIS Julia E.55C5
WILLIS Lewis 23B5
WILLIS Louisa 23C5
WILLIS Martha A.35D4
WILLIS Schobard 22
WILLIS Thos.H.55C5
WILLOUGHBY J.D.21A2
Willowville 05B3,29D4,74A2
Willowville History 28
WILLY W.M.35C2
WILMINGTON Levi 29A3,43B1,43B2
WILMINGTON Levi B.43B4
WILMINGTON Wm.B.49D2
WILSON & PFENNING 41B4
WILSON A.25E1,69
Wilson Addn.Palestine 43D6,46
WILSON Anson 23C3,25C5,25E1,
WILSON Anson 33C1,69
WILSON C.E.40E2
WILSON Charles E.35B4
WILSON Chas.49E6
WILSON Delilah E.65B4
WILSON E.29C6
WILSON Hannah 49C5
WILSON J.C.08B5
WILSON J.H.29D4,71
WILSON J.W.59B1
WILSON John O.41A1,41B1
WILSON John T.41C2
WILSON Josiah 31D1,35A4
WILSON Marie 43B2
WILSON Mary 41D4
WILSON Mary E.08D2,08E2
WILSON N.35C3
WILSON S.O.41B3
WILSON Sarah 08C4
WILSON Sarah A.43B2
WILSON Sarah E.17C6
WILSON Thomas 27B3,27B6,70
WILSON Warren 35C5,35D5
WILSON Wm.17C6
Wiltse 38,75A3
Wiltse Sta.C.G.& P. RR 55A2
WINANS B.L.55C2
WINANS John 18
WINANS Susan 31E5
WINDER G.W.40E6,71
WINDER Geo.F.41C5
WINDER Geo.W.41C4,41D5
WINDSOR Annie 12B5,25E3
WINDSOR J.A.49B2
Winlock Survey 01771 29D3,31A5
WINN P.21B3
WINN Patrick 25B6
WINSOR Anna 08B5
WINSPEAR Catharine E.43D3
WINSPEAR Ellen E.43D4
WINSPEAR John 43D3,70
WINSPEAR Maria H.43D3
WINSPEAR Wheelk.70
WINTER William 64
WINTERS L.F.41C6,65B1
WINTERS W.M.41C6,41D6,65B4,
WINTERS W.M.67C1
WINTERS Wm.M.65C1
WIRTHLIN Elizabeth 08D3
WISE Andrew 65D5
WISE H.+ 67D6
WISE Henry 65E5
WISHARD M.A.65C1
WISHARD Margt.55B3
WISHARD Margt.A.41D6,55B3
WISSEL C.J.27A6,27D4,70
WISSEL J.F.27D4,27D5
Witchcraft trial 39
WITCHER Chas.W.31A3
WITHAM B.29A4
WITHAM B.Dr.43B2
WITHAM C.P.04,57E3
WITHAM Eliza J.29C5
WITHAM F.P.49D2
WITHAM family 48
WITHAM G.V.29B5
WITHAM G.W.49D2
WITHAM Gideon V.49D1
WITHAM J.M.Dr.49E2
WITHAM L.D.29B5,49D3
WITHAM Maurice,Rev.48
WITHAM N.F.29B5
WITHAM N.G.29B5,49D1
WITHAM Nathan G.29B5
WITHAM Nathaniel 29B5,49D3,
WITHAM Nathaniel 57E3
WITHAM Nathaniel Sr.29B5
WITHAM W.D.29B5
Withamsville 05B3,29B6,74A2
Withamsville Baptist Chu.49D3
Withamsville Detail Map 49
Withamsville History 48
Withamsville Hotel 49E2
Withamsville M.E.Church 49D3
Withamsville Post Office 49E2
Withamsville School No.06 49E2
Withamsville Store 49E2
WITHLIN E.08A1
WITT Geo.E.35B6
Wmsbg.Twp.Original Bounds 06
Wmsbg.Twp:05D3,35
Wmsbg.Twp:Atlas Patrons 71
Wmsbg.Twp:School No.01 35B3
Wmsbg.Twp:School No.03 35D3
Wmsbg.Twp:School No.04 35D5
Wmsbg.Twp:School No.05 35C5
Wmsbg.Twp:School No.06 35E1
Wmsbg.Twp:School No.07 35B2
Wmsbg.Twp:School No.08 35C4
Wmsbg.Twp:School No.09 35C2
Wmsbg:Presby.Church 37C4
Wmsbg:Public Square 37B2
Wmsbg:See Williamsburg
Wmsbg:U.B.Church 37C3
WOIST Jos.55B3
WOLF & RYAN 41C6
WOLF Adam 31D4
WOLF Andrew 31E1
WOLF Andrew L.41A1
WOLF Barbara 43D4
WOLF C.R.46C2
WOLF Gus.A.69
WOLF Jac.31E1,41A1
WOLF Jacob 31E4,43C2,43D4,69
WOLF Jacob A.31D2
WOLF Nicholas & Sons 13C6
WOLF Nicholas 43D6
WOLF Wm.53D2
WOLFORD Olive J.29A4
Wolfpin Run Miami Twp 09A3
WOLK Clemens 55A1
WOLTZ & CO 13C6,69
Women landowners 03
Womens clothing pic.28,34
Womens Suffrage 20
WOOD A.A.21E4
WOOD A.J.65D2
WOOD A.M.21C2
WOOD A.W.41D3
WOOD Absolom 41B2
WOOD B.G.04
WOOD C.H.35B2
WOOD Chas.35B2,35B3
WOOD F.M.21C2,21C3,21D6,21E5,
WOOD F.M.27A2
WOOD Geo.M.23D2
WOOD George 35D5
WOOD George A.67B5,69
WOOD Jane 55C6
WOOD Jesse 18,62
WOOD John 06
WOOD John 06,21E4,35B2,35C2
WOOD John H.59C5
WOOD Leander 35B3
WOOD Leonard 71
WOOD Lucy A.65C4
WOOD M.A.29C4,43B1,71
WOOD Mary B.59C4
WOOD Missouri A.41D3
WOOD Otis 35B2
WOOD R.35B4
WOOD Stephen 21D5
WOOD Susan 35D5
WOOD T.H. GAR Post 10
WOOD Wm.H.40E2,55B1
Woodford Survey 01156 55D4
Woodford Survey 01156 59B2
WOODLIEF & TOWNSLEY 33A3
WOODLIEF J.R.33D3,35C5
WOODLIEF John R.35C4,35D3
WOODMANSEE Asa 65D5
WOODMANSEE C.H.69
WOODMANSEE D.D.44
WOODMANSEE J.67E6
WOODMANSEE John 67E5
WOODMANSEE Jos.65D6,67E5
WOODMANSEE Lot 65C6,65D5
WOODMANSEE Rena 69
WOODRUFF C.L.V.31E5
WOODRUFF Hester 31C5
WOODRUFF Stephen 31D5
WOODRUFF Stephen L.29B5,71
WOODRUFF Wm.68
WOODS Eliza 65A6
WOODS Hamlet 67C5,69
WOODS James? 68
WOODS Jas.31B2
WOODS Jos.H.59D5
WOODS Lorain C.59C6
WOODS M.A.29A4,29B4
WOODS M.T.65A6
WOODS Mary L.61E4
WOODS Peter 43C4
WOODS R.? 31B2
WOODS Sarah 31B2
WOODS Thos.F.65C2
Woodville 05D1,21A2,62
Woodville School 63C6
Woodville Village Map 63
WOODWARD S.A.09B3
WOOLEY D.+ 49B6
WOOLLEY D.+ 52C2
WORDEN D.A.35C2
WORK Alex.21D5
WORK Eliz.23D4
WORK J.P.21E4
WORK Mary E.23C5
WORKMAN B.F.23B5
WORKMAN J.H.35D2
WORKMAN John 35C2
WORKMAN Sarah 31A1,35B1
WORKMAN Wm.27B2

WORMER Nicholas 29A4
Wounded Knee 38
WRIGHT & EMPSON 29C5
WRIGHT John J.08B5,12B2
WRIGHT Orville 50
WRIGHT Robert 68
WRIGHT Saml.29A3
WRIGHT Sarah 17D3,17E3
WRIGHT Wilbur 50
Wright/Stark Survey 10244 17B2
Wright/Stark Survey 10851 17B2
WULFTANG Frank 55B3
WURTZBACHER F.35E5
Wyandotte Stock Farm 08A4
WYATT A.E.43D3,49A3
WYATT Arthur E.43E3
WYATT G.W.52D6,70
WYATT Thos.L.46C3,46D2
WYLER Louis 65E6
WYNANS Wm.55C1
WYNNE John 31A3
Wyoming 42
YAKEY John 19C2
YEAGER Ignetz 49B6
YEAGER Jac.27C4
YEAGER Jac.Jr.27B3
YEAGER John 23C2
YEAGER John J.23B2
YEAGER Michael 23B2,27C1
YORK H.B.43C4
YOUNG A.41B2
YOUNG Alexander 23D2
YOUNG Duval 59B5
YOUNG E.J.25B4
YOUNG Elisha 41B2
YOUNG Eliza 41D6
YOUNG J.Y.41E5
YOUNG Jas.H.et al 61D2
YOUNG John 35D3
YOUNG Margt.08C4
YOUNG Philip 35C4,35D4
YOUNG R.35C5
Young Survey 02055 27B2
YOUNGBLOOTH Hannah 31C5
ZAHN Sophia 27C3
ZAMMER David 08C5
ZAPRUDER Abraham 54
Zimmer Electric Plant 58
ZIMMER Jos.63B2
Zimmer Power Plant 60
ZIMMERMAN L.H.04
Zimmerman Survey 00910 35D3
Zipper invented 28
ZITT Mary 43C6,43D6
ZUGG Cornelia G.41E2
ZUGG J.L.41A3
ZUGG John L.40D2,41D3
ZUGG M.A.61E4
ZUGG T.J.41D2
ZUGG William 41A3
ZUGG Zachariah 35E6,41E2
ZUMUHLE J.31B3
ZUMVORDE J.D.F.04,52B6,53D5,70
ZURMUHLE & BURROUGHS 52C6,70