ATLAS OF HIGHLAND COUNTY OHIO

From actual Surveys by and under the directions of

D. J. LAKE, C.E.

Assisted by
J. B. EDWARDS,
C. HARD.

Assisted by
B. N. GRIFFING,
J. E. SHERMAN.

PUBLISHED BY

C. O. TITUS

320 Chestnut St. PHILADELPHIA.

Engd. by Worley & Bracher
320 Chestnut St. Philada.

Printed by Fred. Bourquin
320 Chestnut St. Philada.

1871.

Entered according to Act of Congress in the year 1871 by C. O. Titus in the Clerks Office of the office of the Librarian of Congress at Washington D. C.

The reproduction of this book has been made possible through the sponsorship of the South Central Ohio Genealogy Society with the co-operation of the Ross and Highland Counties Historical Societies.

A Reproduction by
UNIGRAPHIC, INC.
1401 North Fares Avenue
Evansville, Indiana 47711
nineteen hundred and seventy-eight

TABLE OF CONTENTS.

	PAGE
Title	1
Table of Contents	3
Table of Distances and Population	4
Outline Map of Highland County, Ohio	5
Fairfield Township, and Plans of Dodsonville, East Monroe, and Centerfield	8, 9
Madison Township, and Plan of Taylorsville	11
Dodson Township	13
Union Township	15
Penn Township, and Towns of Fairview, Samantha, Danville, and Sinking Spring	18, 19
Salem Township, and Plans of Pricetown, and Russell Station	21
Hamer Township	23
New Market Township	25
Liberty Township, and Plans of Sicily, Buford, Belfast, and Fallsville	28, 29
Paint Township, and Plans of Rainsborough and New Petersburg	32, 33
Clay Township	35
White Oak Township	37
Concord Township	39
Washington Township	41
Jackson Township	43
Marshall Township, and Plan of Berryville	45
Brush Creek Township	47
Hillsborough, New Boston, and Allensburg	50, 51
Hillsborough Business Directory	53
Greenfield and Mowrey Town	56, 57
Leesburgh	59
New Market and Marshall	61
Lynchburg, Sugar Tree Ridge, and North Uniontown	63
New Lexington and Fairfax	65
Township Map of Ohio	
Outline and Railroad Map of the United States	

TABLE OF DISTANCES
FOR
HIGHLAND COUNTY, OHIO.

	Allensburgh.	Belfast.	Berryville.	Buford.	Centerfield.	Danville.	Dodsonville.	East Monroe.	Fallsville.	Fairfax.	Fairview.	Greenfield.	Hillsborough.	Leesburg.	Lynchburg.	Marshall.	Mowreytown.	New Boston.	New Lexington.	New Petersburgh.	New Market.	Pricetown.	Rainsborough.	Samantha.	Sinking Spring.	Sugar Tree Ridge.	Taylorsville.
Allensburgh																											
Belfast	20.7																										
Berryville	16.3	4.5																									
Buford	10.9	21.0	16.9																								
Centerfield	20.8	20.8	18.2	27.2																							
Danville	5.6	15.1	10.7	7.5	19.7																						
Dodsonville	2.2	21.5	17.0	9.2	22.0	6.4																					
East Monroe	21.7	23.2	19.1	28.1	3.4	20.6	23.9																				
Fallsville	12.0	16.7	12.2	21.2	11.0	13.7	14.2	11.4																			
Fairfax	18.8	4.7	4.9	16.3	22.0	13.2	21.0	23.9	17.0																		
Fairview	2.7	16.6	12.1	11.7	18.1	4.2	4.9	21.9	10.5	17.7																	
Greenfield	26.2	23.7	21.7	32.6	5.4	25.1	28.4	6.1	17.5	26.6	23.5																
Hillsborough	8.7	10.6	6.1	15.1	12.1	7.6	10.9	13.0	6.1	10.9	6.0	17.5															
Leesburg	19.5	21.4	16.9	26.8	4.7	18.4	21.7	3.4	8.0	21.7	18.5	9.5	10.8														
Lynchburg	3.0	22.3	19.8	12.3	20.8	8.6	3.1	21.9	10.5	21.8	5.7	28.0	11.7	18.5													
Marshall	16.7	7.1	5.5	21.0	13.4	14.8	18.9	18.3	14.1	10.4	14.0	16.6	8.0	17.7	19.7												
Mowreytown	14.5	15.3	17.4	5.7	27.5	8.9	14.9	28.4	23.6	10.6	13.1	32.9	15.4	26.2	16.9	19.8											
New Boston	14.2	11.0	9.3	20.6	9.8	13.1	16.4	12.2	10.2	14.2	11.5	13.2	5.5	11.6	17.2	6.1	20.9										
New Lexington	17.8	20.6	16.1	25.1	7.2	17.6	20.0	5.9	5.8	20.9	16.3	12.0	10.0	2.5	16.1	18.0	25.4	11.9									
New Petersburgh	18.7	16.5	14.9	25.1	5.4	17.6	20.9	8.8	12.7	19.8	16.0	7.2	10.0	8.7	21.7	9.4	25.4	6.0	11.2								
New Market	10.0	10.7	6.3	10.6	22.1	4 4	12.2	19.0	12.1	8.8	8.9	23.5	6.0	16.8	13.0	10.4	9.7	11.5	16.0	16.0							
Pricetown	6.1	18.6	14.2	6.7	23.2	3.5	5.5	24.1	17.2	19.8	7.7	28.6	11.1	25.2	8.6	18.3	10.4	16.6	21.1	21.1	10.8						
Rainsborough	19.0	15.2	13.6	26.2	8.5	17.9	21.2	11.9	15.8	18.5	16.3	10.3	10.3	11.8	22.0	8.1	25.7	4.8	14.2	3.1	16.3	21.4					
Samantha	14.5	16.4	16.4	25.4	8.5	13.4	16.7	8.4	2.5	16.7	13.0	13.9	5.8	5.0	12 3	13.8	21.2	7.7	4.2	10.2	11.8	16.9	12 5				
Sinking Spring	25.6	9.0	11.9	30.0	21.5	22.6	27.8	24.9	23.0	13.7	22.9	23.3	16.9	24.8	28.6	8.9	24.5	15.0	26.9	16.1	18.2	26.1	13.0	22.7			
Sugar Tree Ridge	13.5	9.2	9.3	11.8	22.7	7.9	14.3	23.6	16.7	4.5	13.5	28.1	10.6	21.4	16.5	15.0	6.1	22.1	20.6	20.6	4.6	11.7	20.9	16.4	18 2		
Taylorsville	11.1	13.9	14.0	7.1	5.5	5.5	11.9	25.0	19.2	9.2	9.7	29.5	12.0	22.8	14.1	16.4	3.4	17.7	22.0	22.0	6.0	7.0	22.3	17.8	22.9	4.7	

POPULATION OF HIGHLAND COUNTY, OHIO,
BY TOWNS AND TOWNSHIPS.

CENSUS OF 1860 and 1870.

Townships.	1860.	1870.
Brush Creek	1,423	1,601
Sinking Spring		200
Clay	1,303	1,345
Buford		120
Concord	1,451	1,262
Sugar Tree Ridge		1,012
Dodson	1,496	1,710
Lynchburg		476
Fairfield	2,433	2,565
Centerfield		126
East Monroe		163
Leesburg		508
New Lexington		242
Hamer	1,012	959
Danville		157
Jackson	942	905
Belfast		503
Fairfax		544
North Uniontown		95
Liberty	4,509	5,189
Hillsborough	2,171	2,818
Madison	2,755	3,261
Greenfield	1,500	1,712
Marshall	893	821
Marshall		514
New Market	1,256	1,107
New Market		143
Paint	2,645	2,429
New Boston		111
New Petersburg		216
Rainsborough		220
Penn	1,447	1,471
Salem	921	1,029
Princeton		117
Union	1,457	1,455
Washington	906	972
Berryville		78
White Oak	936	1,052
Morristown		414
Taylorsville		52
Total	27,773	29,168

POPULATION OF THE STATE OF OHIO, BY COUNTIES.
CENSUS OF 1860 AND 1870.

Counties.	Pop. 1870.	Pop. 1860.
Adams	21,140	20,309
Allen	23,547	18,185
Ashland	21,922	22,951
Ashtabula	32,427	31,814
Athens	23,899	21,364
Auglaize	20,043	17,187
Belmont	39,913	36,398
Brown	30,853	29,958
Butler	39,953	35,840
Carroll	14,501	15,738
Champaign	24,210	22,698
Clarke	32,177	25,300
Clermont	34,308	33,034
Clinton	21,921	21,461
Columbiana	38,655	38,836
Coshocton	23,647	25,032
Crawford	24,588	23,881
Cuyahoga	133,105	78,033
Darke	30,972	26,009
Defiance	15,722	11,886
Delaware	25,187	23,902
Erie	28,206	24,474
Fairfield	31,184	30,538
Fayette	17,181	15,935
Franklin	63,524	50,361
Fulton	17,796	14,043
Gallia	25,421	22,043
Geauga	13,081	15,817
Greene	29,516	26,197
Guernsey	23,903	24,474
Hamilton	260,647	216,410
Hancock	23,803	22,886
Hardin	18,615	13,570
Harrison	18,640	19,110
Henry	13,928	8,901
Highland	29,168	27,773
Hocking	17,934	17,057
Holmes	18,176	20,589
Huron	28,525	29,616
Jackson	21,859	17,941
Jefferson	29,191	26,115
Knox	25,405	27,735
Lake	15,953	15,576
Lawrence	30,600	23,249
Licking	37,707	37,011
Logan	23,084	20,996
Lorain	30,438	29,744
Lucas	44,193	25,831
Madison	15,636	13,015
Mahoning	30,684	25,894
Marion	16,291	15,490
Medina	20,082	22,517
Meigs	31,284	26,534
Mercer	17,263	14,104
Miami	32,747	29,959
Monroe	25,813	25,741
Montgomery	60,409	52,230
Morgan	20,247	22,119
Morrow	18,581	20,445
Muskingum	45,200	44,416
Noble	19,956	20,751
Ottawa	13,244	7,016
Paulding	8,552	4,945
Perry	18,465	19,678
Pickaway	24,274	23,469
Pike	15,540	13,643
Portage	24,194	24,208
Preble	21,833	21,820
Putnam	17,104	12,808
Richland	31,970	31,158
Ross	37,000	35,071
Sandusky	25,566	21,429
Scioto	28,385	24,297
Seneca	30,846	30,868
Shelby	20,754	17,493
Stark	52,703	42,978
Summit	34,986	27,344
Trumbull	38,654	30,656
Tuscarawas	33,036	32,463
Union	12,793	16,507
Van Wert	15,709	10,238
Vinton	15,047	13,631
Warren	26,709	26,902
Washington	39,079	36,268
Wayne	35,634	32,483
Williams	21,028	16,633
Wood	24,671	17,886
Wyandott	13,563	15,596
Total	2,652,302	2,339,511

APPROXIMATE POPULATION OF THE UNITED STATES,
CENSUS OF 1860 and 1870.

States.	1870.	1860.
Alabama	996,992	964,296
Arkansas	483,157	435,427
California	560,233	380,016
Connecticut	537,454	460,151
Delaware	125,015	112,218
Florida	187,752	140,439
Georgia	1,195,338	1,057,329
Illinois	2,538,408	1,711,753
Indiana	1,673,943	1,350,941
Iowa	1,191,727	674,948
Kansas	364,405	107,110
Kentucky	1,321,011	1,155,713
Louisiana	726,927	709,290
Maine	626,451	628,276
Maryland	780,806	687,034
Massachusetts	1,457,351	1,231,065
Michigan	1,187,135	749,112
Minnesota	433,564	172,022
Mississippi	834,934	791,396
Missouri	1,719,978	1,182,317
Nebraska	119,696	28,836
Nevada	42,491	6,857
New Hampshire	318,300	326,072
New Jersey	906,108	672,031
New York	4,374,703	3,880,735
North Carolina	1,071,135	992,667
Ohio	2,663,392	2,339,511
Oregon	90,933	52,464
Pennsylvania	3,519,601	2,906,370
Rhode Island	217,356	174,621
South Carolina	710,979	703,812
Tennessee	1,257,495	1,109,847
Texas	805,000	602,432
Vermont	330,552	315,116
Virginia	1,224,962	1,596,079
West Virginia	442,033	
Wisconsin	1,055,165	775,873
Total States	38,092,482	31,184,176
Territories, etc.		
Arizona	9,658	
Colorado	39,864	34,197
Dakota	14,181	4,839
Dist. of Columbia	131,706	75,076
Idaho	14,998	
Montana	20,594	
New Mexico	91,864	93,541
Utah	86,786	40,295
Washington	23,925	11,578
Wyoming	9,118	
Total Territories	442,694	259,526
Total States	38,092,482	31,184,176
Total U. States	38,535,176	31,443,702

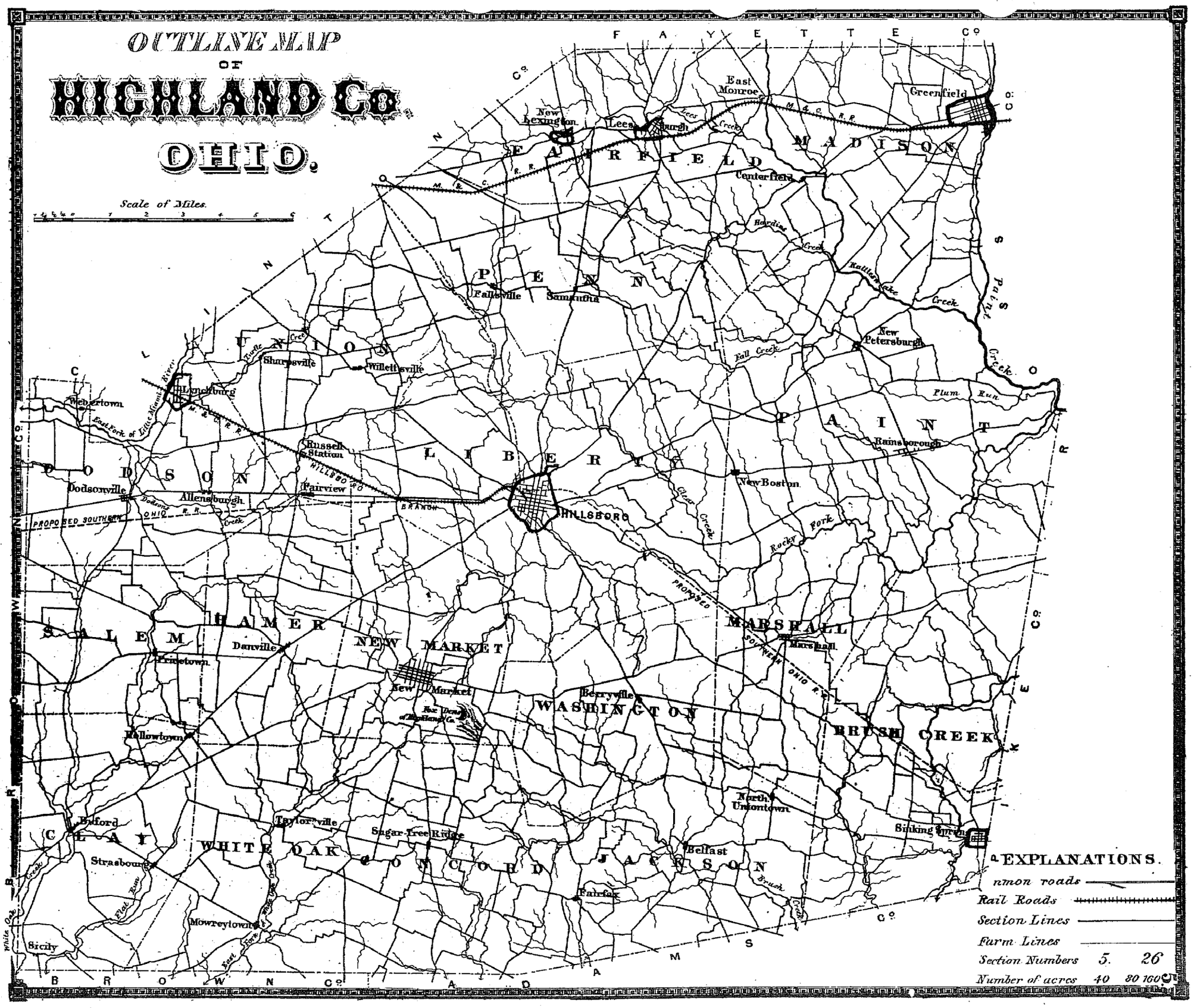
OUTLINE MAP
OF
HIGHLAND Co.
OHIO.
Scale of Miles.
FAYETTE Co.
CLINTON Co.
PICKAWAY Co.
BROWN Co.
ADAMS Co.
FAIRFIELD
MADISON
PENN
UNION
PAINT
LIBERTY
DODSON
SALEM
HAMER
NEW MARKET
MARSHALL
WASHINGTON
BRUSH CREEK
CLAY
WHITE OAK
CONCORD
JACKSON
East Monroe
Greenfield
New Lexington
Lees Burgh
Centerfield
Falkville
Samantha
Sharpsville
Willettsville
Lynchburg
Webertown
Russell Station
Fairview
Dodsonville
Allensburgh
HILLSBORO
New Boston
Rainsborough
New Petersburg
Danville
Princetown
New Market
Berryville
Marshall
Hallowtown
North Uniontown
Sinking Spring
Bellaire
Bellast
Fairfax
Taylorville
Sugar Tree Ridge
Bufford
Strasburg
Mowreytown
Sicily
PROPOSED SOUTHERN OHIO R.R.
EXPLANATIONS.
Common roads
Rail Roads
Section Lines
Farm Lines
Section Numbers 5. 26
Number of acres 40 80 160

FAIRFIELD

Scale 1¾ Inches to the Mile

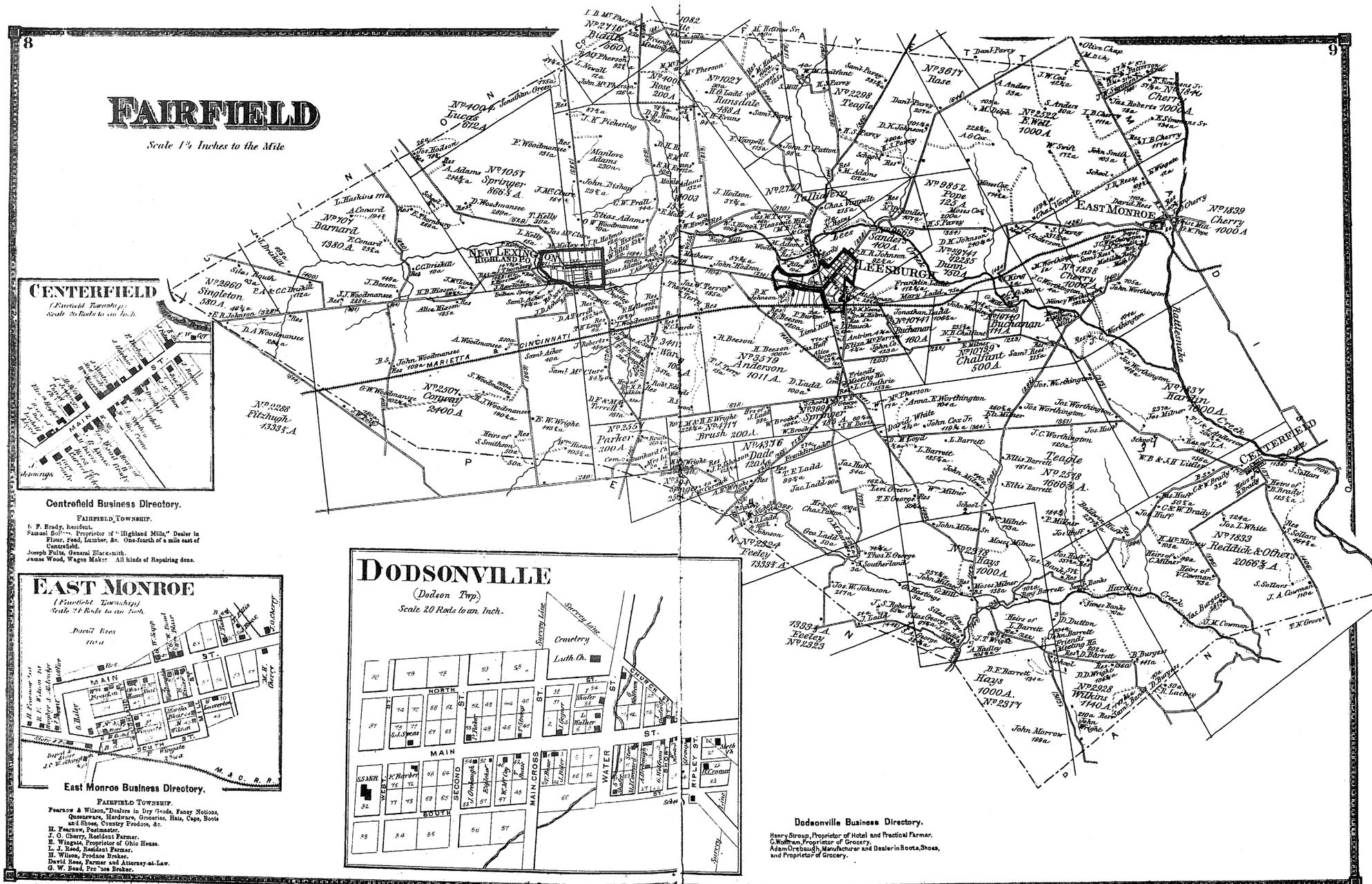
NEW LEXINGTON
HIGHLAND P.O.
LEESBURG
EAST MONROE
CENTERFIELD
CINCINNATI
MARIETTA
Rattlesnake Creek
Harkins Creek
Nº 4004 Lucas 612 A
Nº 1057 Springer 866¾ A.
Nº 707 Barnard 1380 A.
Nº 2960 Singleton 580 A.
Nº 2507 Conway 2400 A
Nº 2288 Fitzhugh 1333⅓ A
Nº 2716 Biddle 560 A.
Nº 4001 Rose 200 A
Nº 1027 Ronsdale 488 A
Nº 3611 Rose
Nº 2298 Teagle
Nº 3579 Anderson 1011 A.
Nº 3376 Dade 120 A.
Nº 2324 Feeley 1333⅓ A.
Nº 2323 Feeley 1333⅓ A.
Nº 2378 Hays 1000 A.
Nº 2377 Hays 1000 A.
Nº 2923 Wilkins 1140 A.
Nº 1833 Reddick & Others 2066⅔ A.
Nº 1839 Cherry 1000 A
Nº 1838 Cherry 1000 A
Nº 1837 Harkin 1800 A.
Nº 10740 Buchanan 114 A
Nº 10739 Chalfant 500 A.
Nº 10741 Buchanan 160 A
Nº 9352 Pope 125 A
Nº 2522 E. Wall 1000 A
Nº 2578 Teagle 1066⅔ A.
Nº 3376 Springer 198 A
Nº 2255 Parker 200 A
Nº 1111 Brush 200 A.
Nº 2740 Tallbert
Nº 2669 Sanders 400 A.
Nº 9741 Dunn 150 A
Nº 9235 Dunn
Nº 3611 Wanger 100 A
Nº 2507 Conway 2400 A
Nº 2288 Fitzhugh 1333⅓ A



Morgan & Co. Lithographers Cleveland O.

RESIDENCE OF W. P. BERNARD

LIBERTY TOWNSHIP, HIGHLAND CO. O.

MADISON

Scale 1¾ Inches to the Mile

TAYLORSVILLE

(White Oak Township) Scale 25 Rods to an Inch.

Steam Saw Mill 2½a — J.P. & J. Cornelate — J.P. Cornelate 14½a. — A. Purdy 4¾a — MAIN ST. — Res. 3a. — School — J. T. Potts — Store & P.O. — J. L. Moore — A. Porter — Mrs. Moore — W. Wade — W. Robinson — W. Robing — R. Cornelate — A. Purdy — R. D. Porter — J. P. Cornelate — Mrs. Hackman — Wag. Sh. — P. Coffman

Taylorsville Business Directory.

Sooner & Fleming, Proprietors of Steam Saw and Grist Mill, two miles N. E. of Taylorsville.

J. T. Potts, Dealer in Dry Goods, Notions, Groceries, Hardware, Queensware, Boots, Shoes, Hats, Caps, &c.

James Kelley, Proprietor of Cooper Shop. Custom work done to order. Three miles west of Mourytown.

GEORGE SHAFFER.

ELIZABETH MASON SHAFFER.

HAMER TP.,
HIGHLAND CO., O.

DODSON

Scale 1 3/4 Inches to the Mile

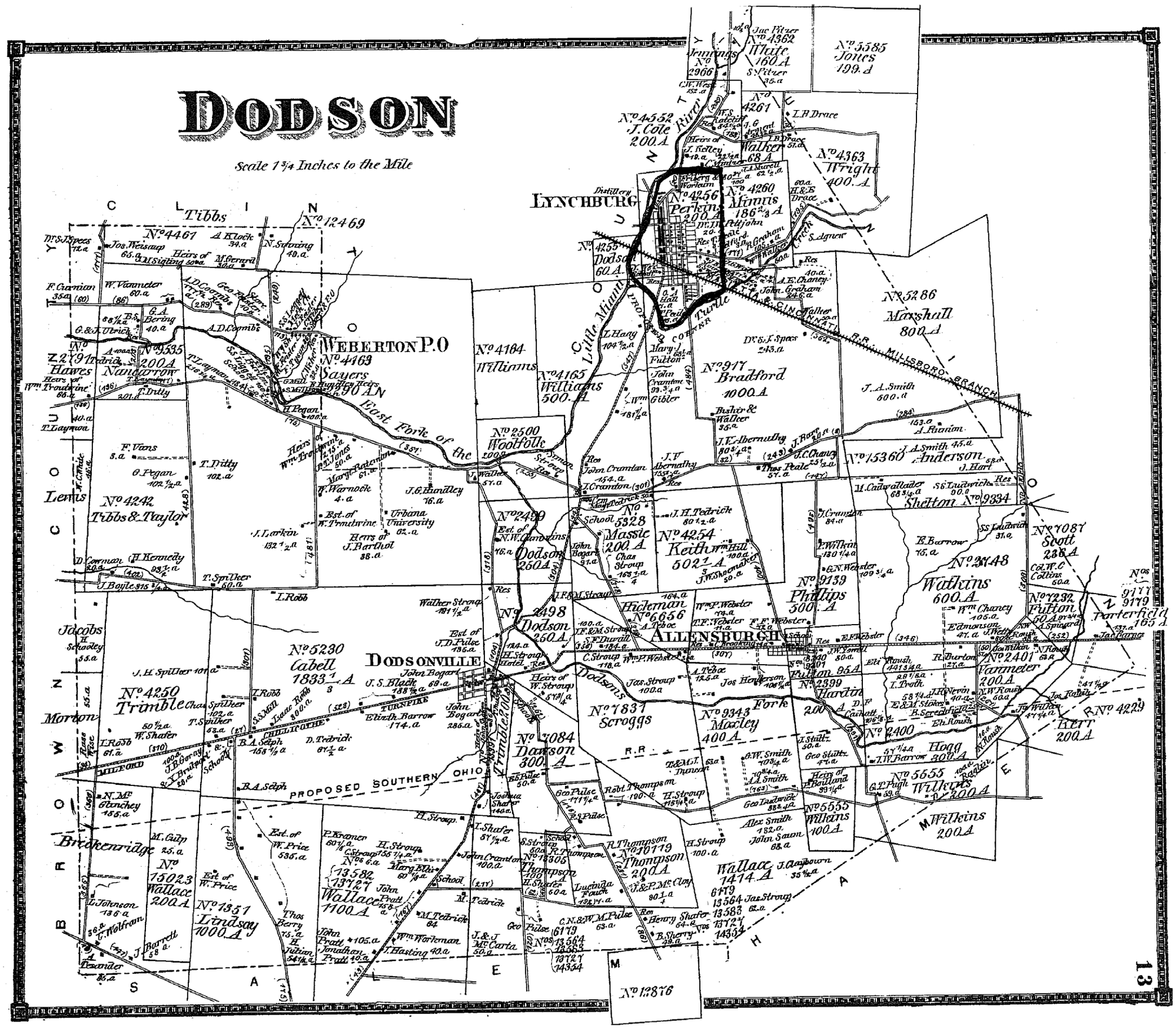



RES. M. R. ORR, WALNUT ST. HILLSBOROUGH, O.



RES. OF C. H. COLLINS, SOUTH ST. HILLSBOROUGH, O.

UNION

Scale 1¾ Inches to the Mile

Pemberton No 1090 1000 A.
No 4398 Buford 400 A.
No 2389 Hume 400 A.
No 4428 4557 Dade 275 A.
No 2397 Ireland John J. Achor 400 A.
No 4234
No 3581 Gains 197 A.
No 4429 Halls
No 5023
No 3584 Means
No 10592 Wallace
No 4223 Coleman 510 A.
No 153 Weaver 200 A.
No 2351 Ballard 2000 A.
No 4361 Moore 185 A.
No 13425 Hart 20 A.
No 13105 Hart 57 A.
No 13590 Wallace 62 A.
No 4556 Dade 260 A.
No 153 Watton 200 A.
No 4559 Dade 260 A.
No 4883 Brown 600 A.
No 753 Woolfolk 200 A.
No 4358
No 4380 White 185 A.
No 13590 14354 Wallace 375 A.
No 4895 Johnson 200 A.
No 753 Watterson 200 A. Hwy.
No 753 Waterfield 100 A.
No 4362 White
No 5585 Jones 199 A.
No 13076 Hart 145 A.
No 4374 Dade 260 A.
No 5024 Waters 240 A.
No 10484 Winfrie 200 A.
No 12007 Shepard 50 A.
No 13061 Lowman
No 4363 Wright 400 A.
No 4373 Dade 360 A.
No 1475 Gillison 1000 A.
No 2571
No 141 Warsham 166⅔ A.
No 12345 Reed 58⅓ A.
No 14383 Hurwood 905 A.
No 5286 Marshall 300 A.
No 1326 Hart 50 A.
No 5026 Waters 50 A.
No 1157 Warsham 1000 A.
No 4021 Boyd 200 A.
Anderson 208⅓ A.
No 9334
No 8335 Shelton 115 A.
No 1087 Scott 236 A.
No 1224 Dawson 115 A.
No 7131 Morton
No 7232
No 7226 Fulton 200 A.
No 7226 Porterfield 115 A.
No 8339 Fulton 100 A.

SHARPSVILLE
WILLETTSVILLE
RUSSELL STATION
FAIRVIEW

MILFORD & CHILLICOTHE TURNPIKE
HILLSBORO BRANCH



RES. OF R.A. LINN, LIBERTY TP. HIGHLAND CO. O.

Mrs. Jno. A. Buntain.

Thomas Stanley Buntain.

John Bertram Buntain.

John A. Buntain.



Res. of **John A. Buntain**. Liberty Tp. Highland Co. O.

Fairview Business Directory.

Wm. Beelmer, Blacksmith.
C. Toner, Dealer in Fancy, Staple, and Domestic Dry Goods, Groceries, Queensware, Glassware, Hardware, Boots, Shoes, Hats, Caps, Clothing, Patent Medicines, Notions, &c.
Wm. A. Ormsby, Professional School Teacher. P. O. Address, Russel's Station. Lives in Hamer Tp.
A. Smith, Stock Dealer. Hamer Tp. P. O., Russel's Station.

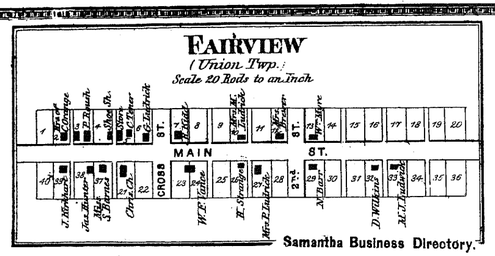

Samantha Business Directory.

F. M. Thomas, Physician and Surgeon. Office and Res. Samantha.
G. S. Elton, General Blacksmith; Manufacturer of and Dealer in all kinds of Wagons and Ploughs. Horseshoeing and Repairing of all kinds promptly attended to.
John Kerns, Jr., Manufacturer of and Dealer in Boots and Shoes. Repairing promptly attended to.
D. Tharp, Resident Farmer, and Proprietor of Tharp House.
Thomas Hiatt, Proprietor of Portable Steam Saw Mill, and Manufacturer of and Dealer in all kinds of Lumber. Res. west of Samantha.
Isaac West, Justice of the Peace. Office and Res. one mile south of Samantha, on Pike.
Robert Jackson, Justice of the Peace. Office and Res. on Survey No. 2317.

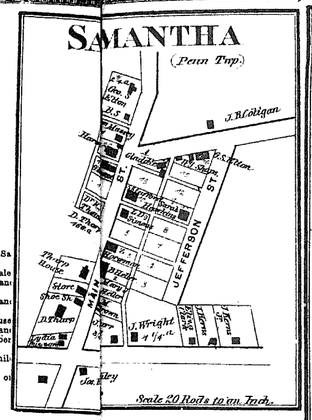

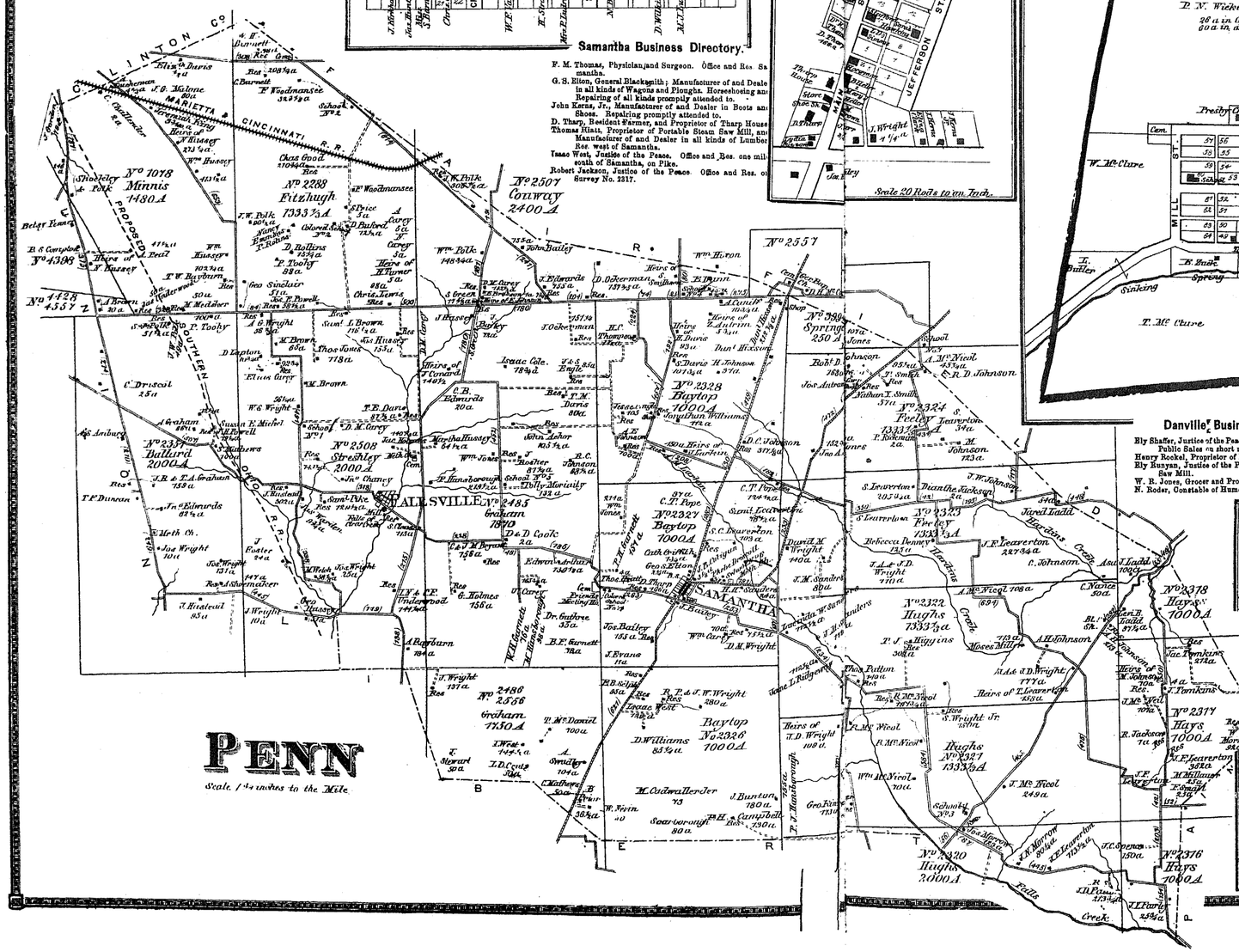

SINKING SPRING

(Brush Creek Township) Scale 20 Rods to an Inch.

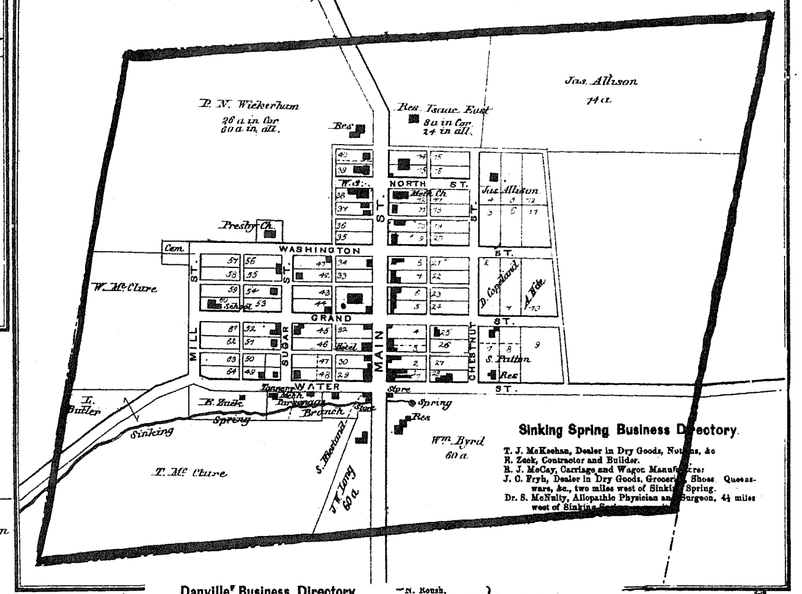

Sinking Spring Business Directory.

T. J. McKeehan, Dealer in Dry Goods, Notions, &c.
R. Zack, Contractor and Builder.
R. J. McCay, Carriage and Wagon Manufacturer.
J. C. Fryh, Dealer in Dry Goods, Groceries, Shoes, Queensware, &c., two miles west of Sinking Spring.
Dr. S. McNully, Allopathic Physician and Surgeon, 44 miles west of Sinking Spring.

Danville Business Directory.

Ely Shaffer, Justice of the Peace, also Auctioneer, will attend Public Sales on short notice. P. O., Nevin, Ohio.
Henry Rockel, Proprietor of Eagle House.
Ely Runyan, Justice of the Peace, also Proprietor of Steam Saw Mill.
W. R. Jones, Grocer and Proprietor of Saloon.
N. Roder, Constable of Hamer Tp.
N. Routh, Chas. McLaughlin, S. Holden, } Township Trustees.
Wm. Stockwell, Stock Dealer.
James Sanderson, Stock Dealer.
S. H. Johnson, Physician and Surgeon and Accoucheur.
S. P. Chaney, Physician and Surgeon.

DANVILLE (NEVIN P.O)

(Hamer Twp.)
Scale 20 Rods to an Inch.

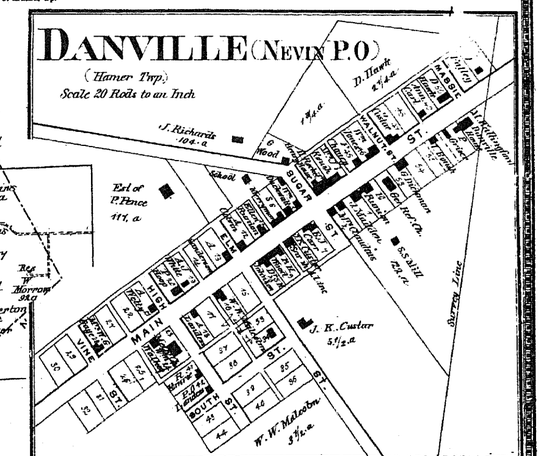



RES. OF JNO. A. PATTERSON, LIBERTY TP. HIGHLAND CO. O.

SALEM

Scale 1¾ Inches to the Mile

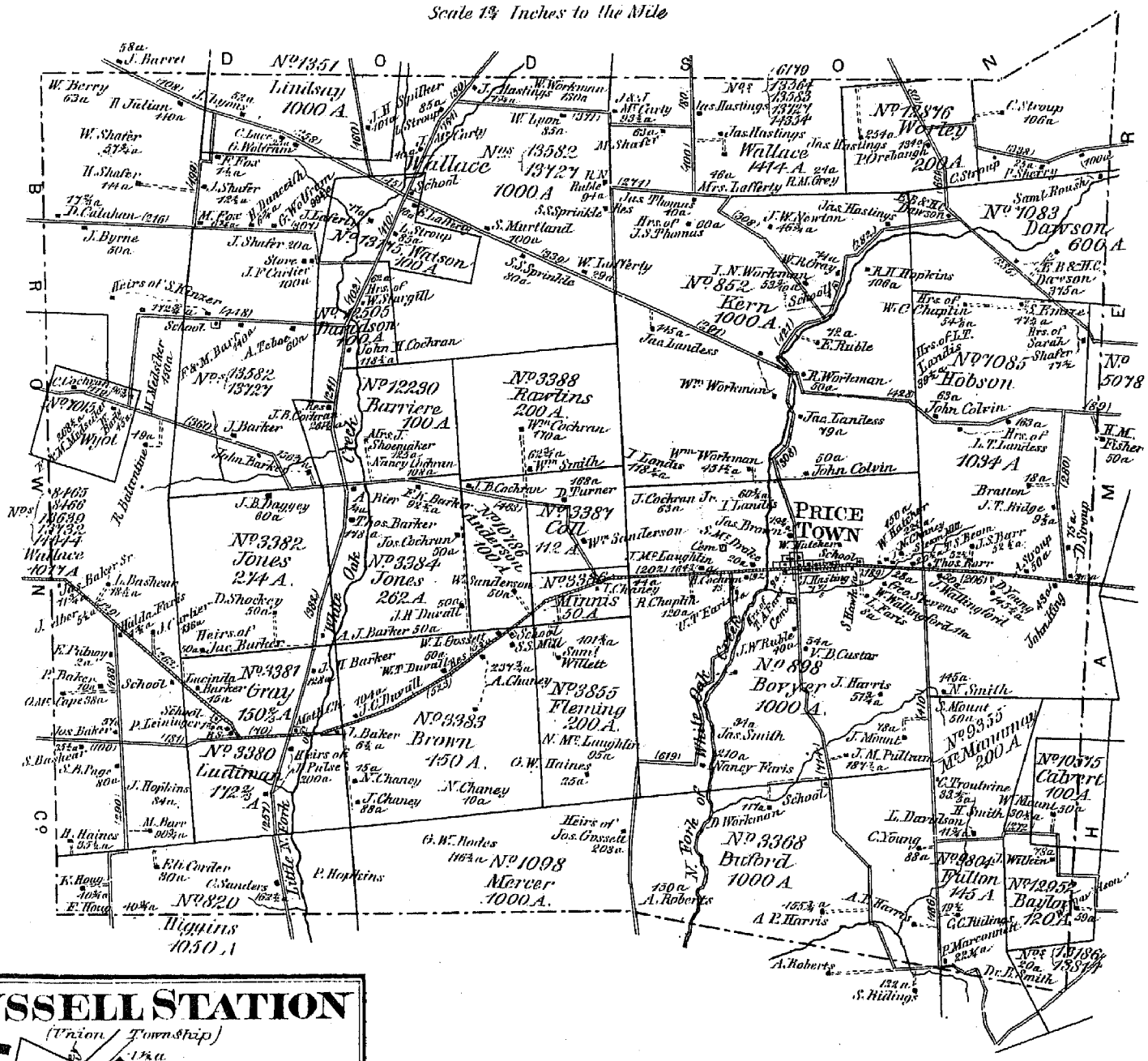

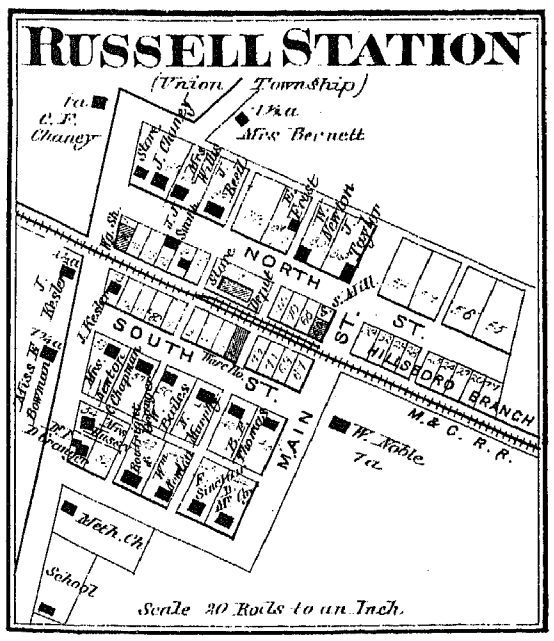

Russell's Station Business Directory.

Smith & Gilbert, Proprietors of Steam Saw Mill.
P. F. Jonts, Manufacturer of Brooms.
W. H. Parker, Township Clerk.

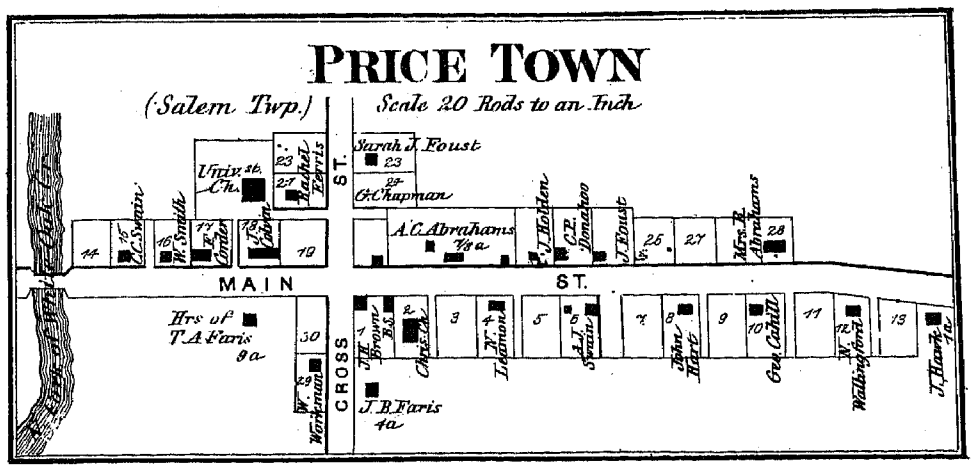

Priceotown Business Directory.

J. Foust, Professional School Teacher.
R. M. Rubie, } Tp. Trustees.
David Workman, }
W. T. Duvall, Stock Dealer.



RES. OF JOSEPH WORTHINGTON, FAIRFIELD TP. HIGHLAND CO. O.

HAMER

Scale 1¾ Inches to the Mile

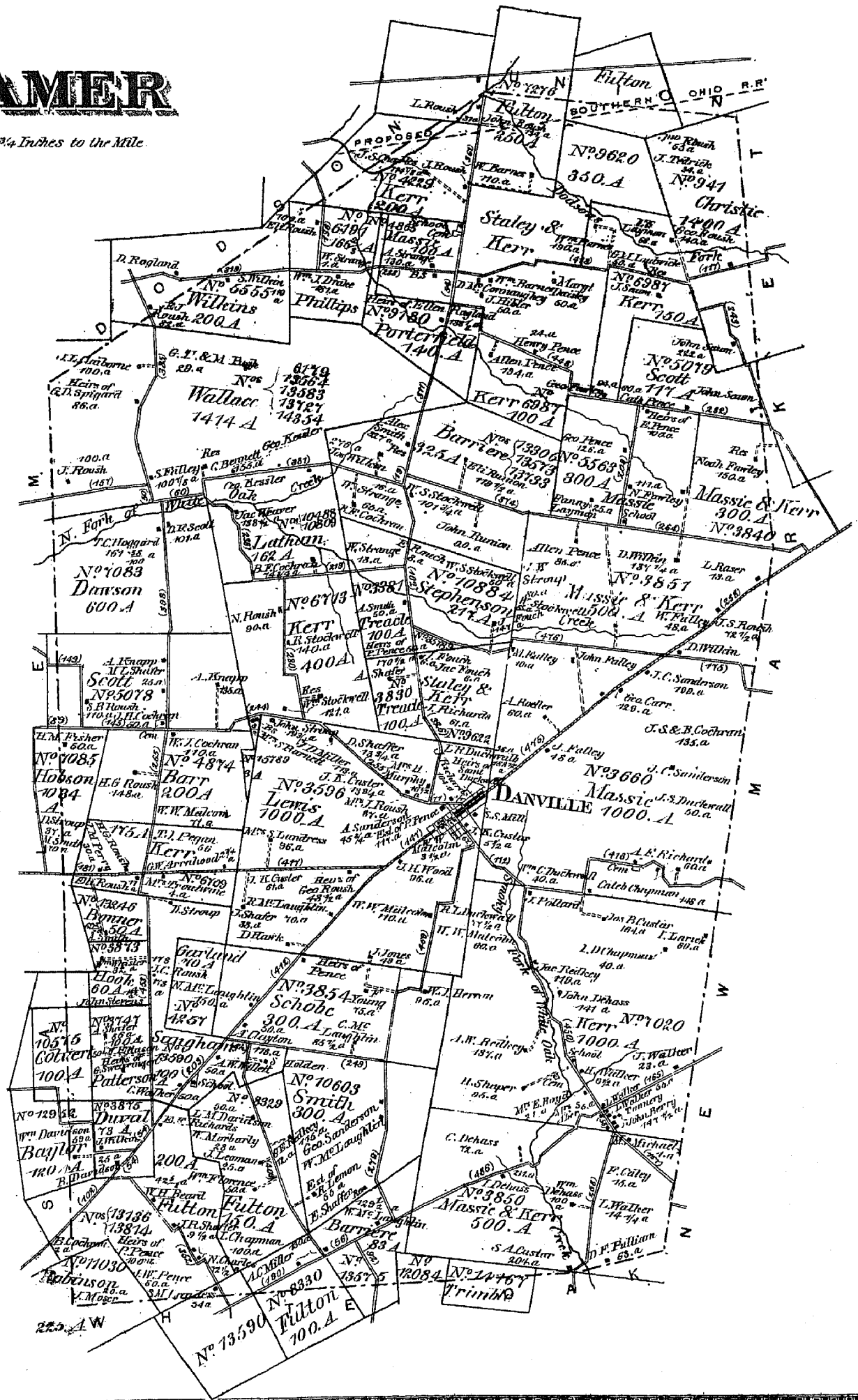
Fulton
Fulton
350 A
No 9620
350 A
No 941
Christie
1400 A
Staley & Kerr
Kerr
200 A
Massie
100 A
Wilkins
200 A
Phillips
Porterfield
140 A
Kerr
750 A
Scott
717 A
Wallace
1414 A
Kerr 6987
100 A
Barriere
325 A
Kerr
750 A
Massie & Kerr
300 A
Dawson
600 A
Lathan
162 A
Stephenson
217 A
Massie & Kerr
500 A
Kerr
400 A
Treadway
100 A
Staley & Kerr
Scott
Hobson
Barr
200 A
Lewis
1000 A
DANVILLE 1000 A
Massie
Kerr
Bynner
Garland
Schobe
300 A
Kerr
1000 A
Colvert
100 A
Patterson
Duval
Smith
300 A
Bayliff
120 A
Fulton
150 A
Massie & Kerr
500 A
Robinson
Barriere
83 A
Fulton
100 A
Trimble
Fork of Middle Oak Creek
Fork of Middle Oak Creek
N. Fork of Middle Oak Creek
Oak Creek
Massie School
Kerr School
Cem
Cem
Catch Chapman
Michael
Creek
Creek
Creek



RES. OF MRS. RUEL BEESON, FAIRFIELD TP. HIGHLAND CO. O.

NEW MARKET

Scale 1¾ Inches to the Mile

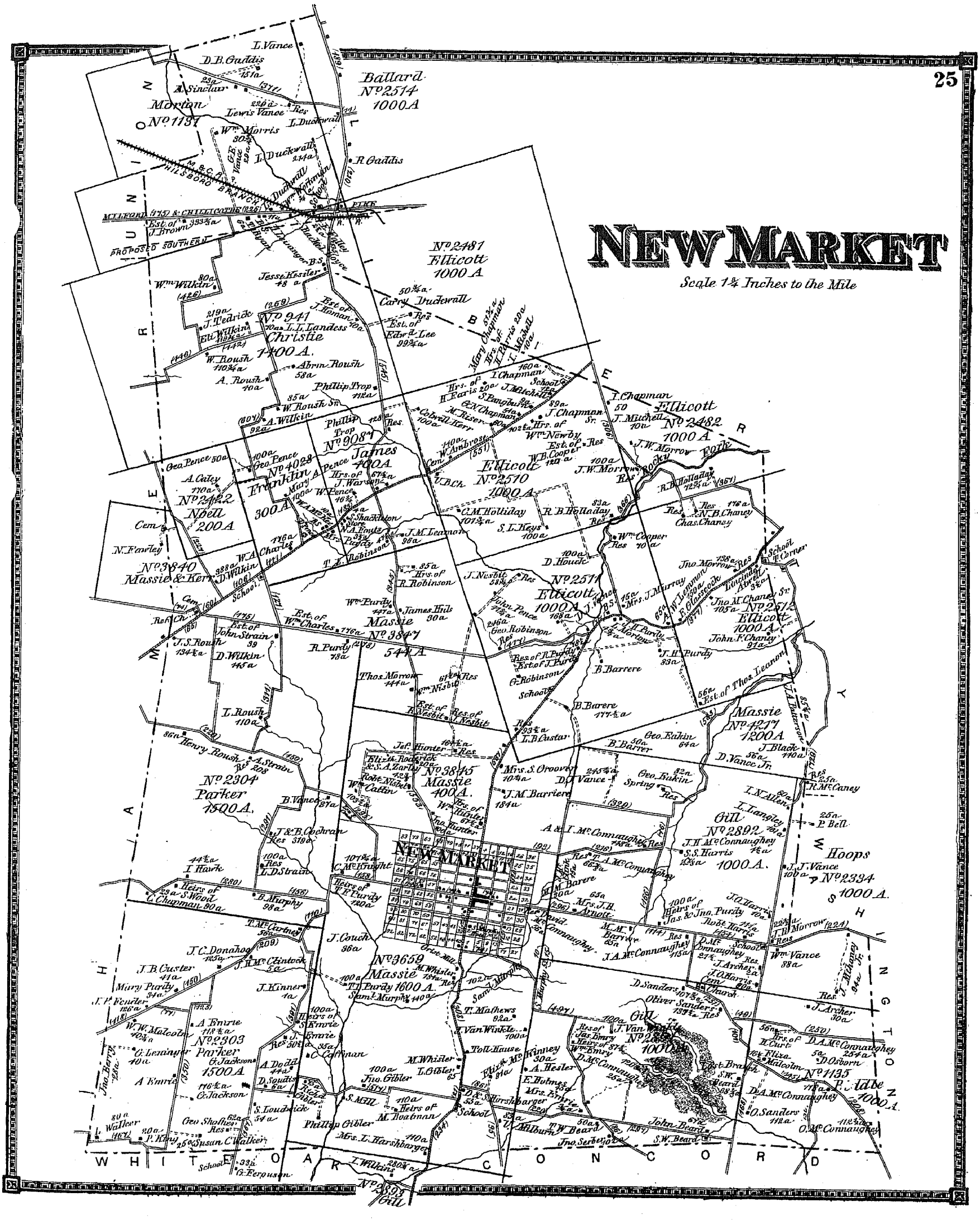



James McClure

HANNAH McCLURE.



RES. OF JAMES McCLURE. FAIRFIELD TP. HIGHLAND CO. O.

LIBERTY

Scale 213 Rods to an Inch

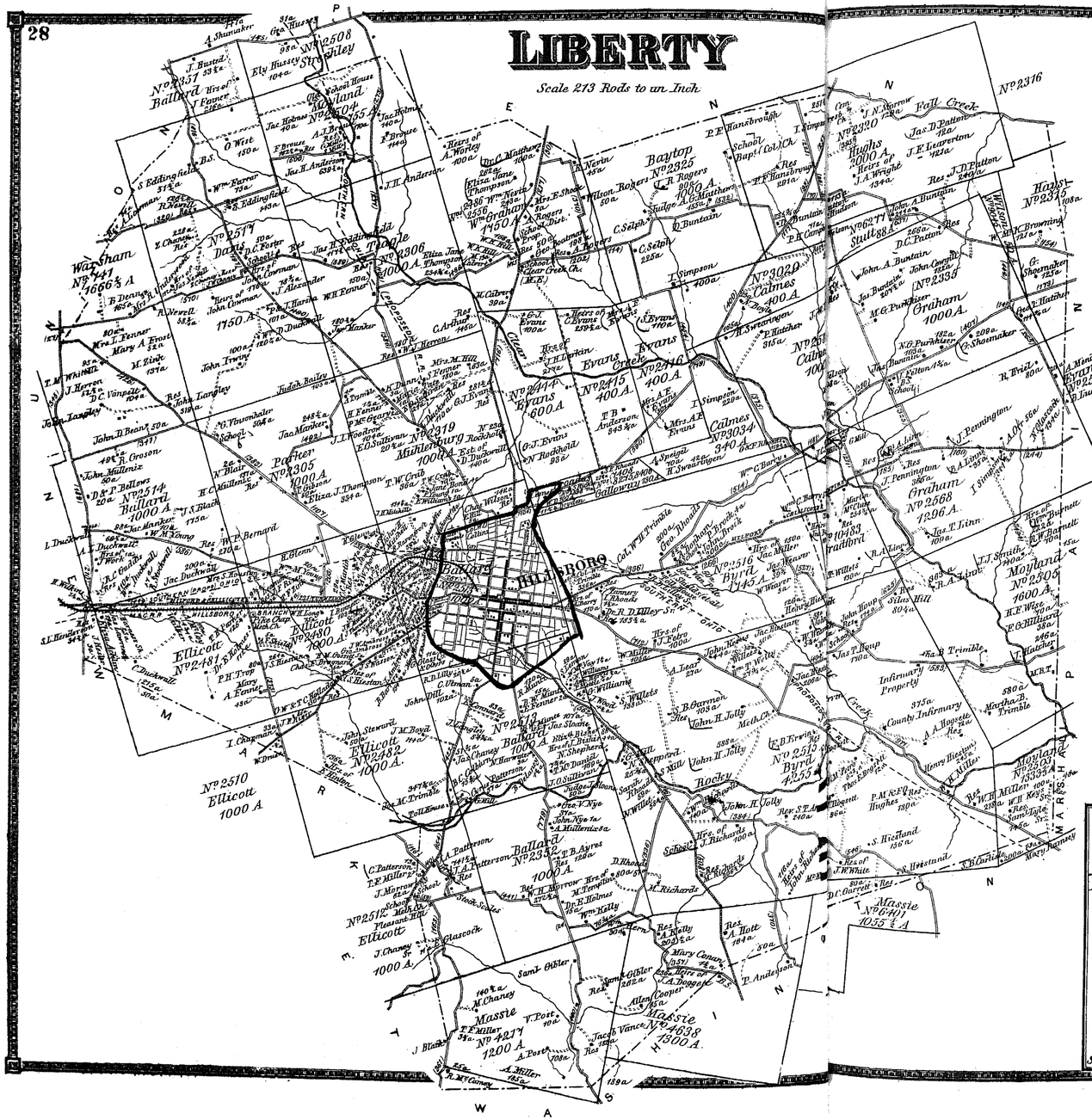
HILLSBORO
Baytop
Fall Creek
Evans Creek
Calmes
Graham
Ellicott
Ballard
Porter
Mulberry
Rocky
Massie
Moyland
Warsham
Hughs
Stutt
Burd
Davis
Temple
Holland
Evans
Buntain
Hanshrough
Rogers
Simpson
Sweringen
Hatcher
Shoemaker
Pennington
Burnett
Miller
Trimble
Infirmary Property
County Infirmary
Hughes
Hosset
Richards
Holmes
Holly
Hott
Anderson
Vance
Cooper
Miller
Glascock
Steele
Sickles
Patterson
Nye
Williams
Willets
Jolly
Hodges
Hoover
Wolf
Mary Carney
Mary Barney
Mill
Church
School
Toll House
Pleasant Hill
Milk Ch.
Rockhold
Rockville
Galloway
Bradford
Cat. Ch.
Mt. Pleasant
Mt. Zion
Mt. Tabor
Mt. Carmel
Mt. Hope
Mt. Olive
Mt. Vernon
Mt. Ararat
Mt. Pisgah
Mt. Moriah
Mt. Nebo
Mt. Sinai
Mt. Gilead
Mt. Ephraim



RES. OF PHEBE. A. DRISKILL, FAIRFIELD TP. HIGHLAND CO. O.



RES. OF **D. A. TERRELL** FAIRFIELD TP. HIGHLAND CO. O.

PAINT

Scale 213 Rods to an Inch

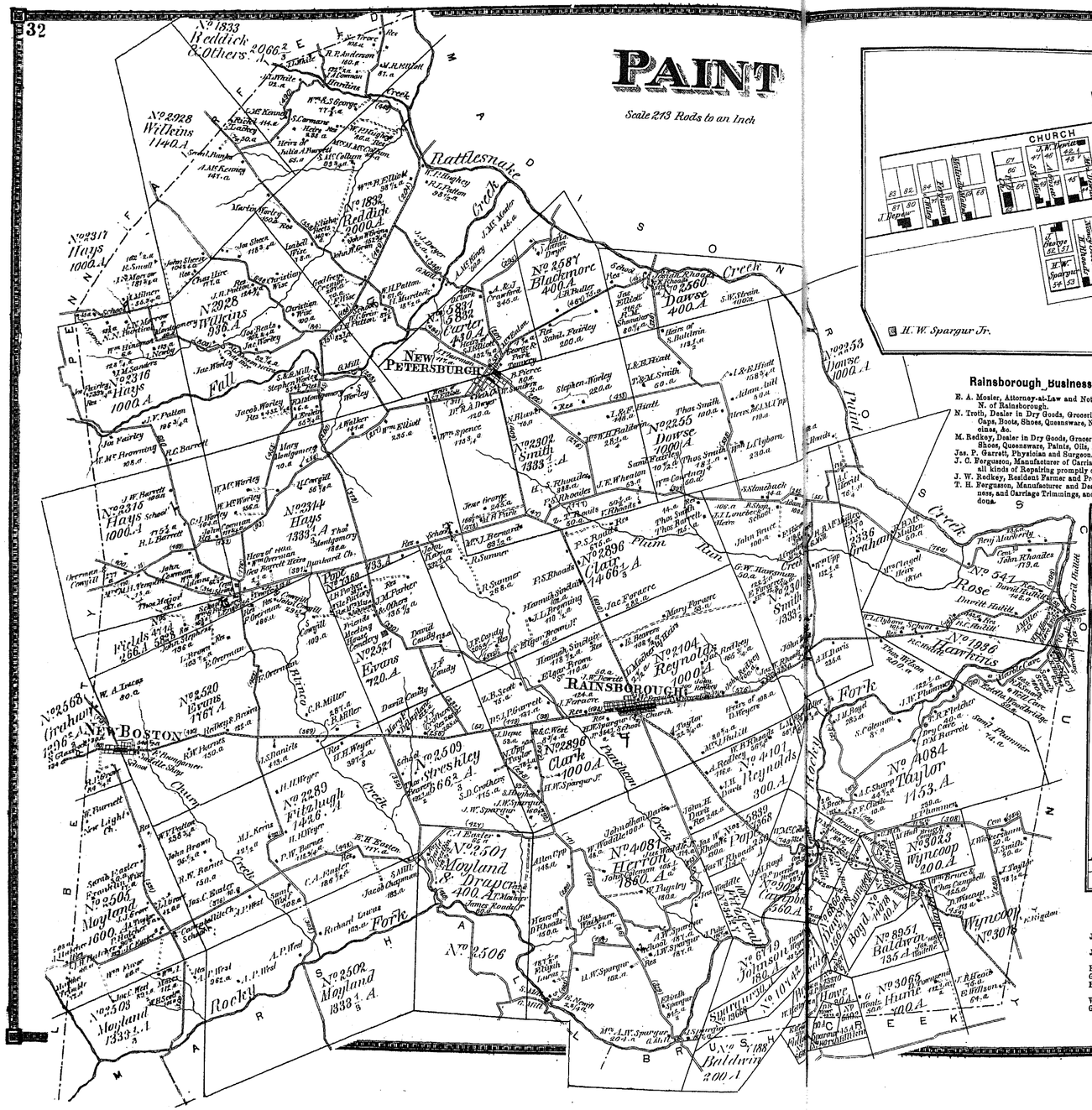

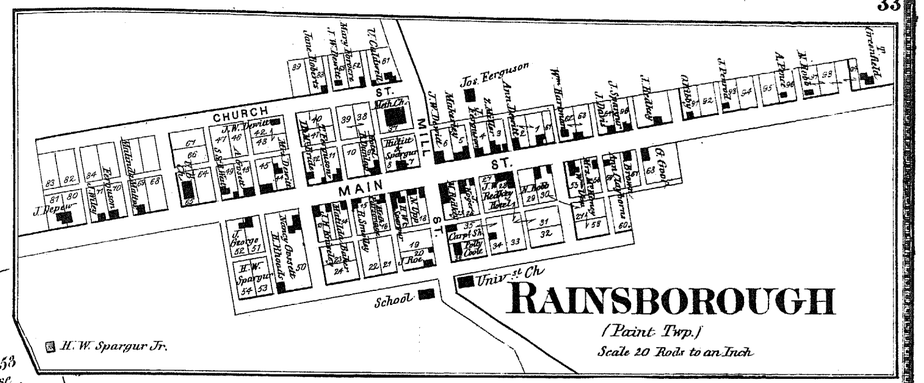

RAINSBOROUGH

(Paint Twp.)

Scale 20 Rods to an Inch

Rainsborough Business Directory.

E. A. Mosier, Attorney-at-Law and Notary Public. 1½ mile N. of Rainsborough.

N. Troth, Dealer in Dry Goods, Groceries, Provisions, Hats, Caps, Boots, Shoes, Queensware, Notions, Drugs, Medicines, &c.

M. Redkey, Dealer in Dry Goods, Groceries, Hats, Caps, Boots, Shoes, Queensware, Paints, Oils, Notions, &c.

Jas. P. Garrett, Physician and Surgeon.

J. C. Ferguson, Manufacturer of Carriages and Buggies, and all kinds of Repairing promptly done in my line.

J. W. Redkey, Resident Farmer and Proprietor of Hotel.

T. H. Ferguson, Manufacturer and Dealer in Saddles, Harness, and Carriage Trimmings, and Repairing promptly done.

Spurgur & Hollis, Dealers in Dry Goods, Notions, Millinery Goods, Clothing, Hats, Caps, Boots, Shoes, Groceries, Hardware, Tinware, Queensware, and Country Produce.

D. N. McBride, Physician and Surgeon.

A. W. & W. J. Redkey, Dealers in Groceries, Hardware, Queensware, Hats, Caps, Boots, Shoes, Drugs, and Fancy Notions.

E. Brown, Jr., Resident Farmer and School Teacher.

D. S. Ferguson, School Teacher.

Henry W. Hope, Paint P. O., 4 miles E. of Rainsborough. General Store and Post Office. Dealer in Lumber, Shingles, and Country Produce.

G. W. Hollis, Paint P. O., Carpenter and Builder and Contractor. Residence, 4½ miles E. of Rainsborough.

D. M. Barrett, Proprietor of Grist and Woollen Mills, Dealer in Flour, Grain, and Feed; also, Farmer and Stock Dealer. 2 miles S. of Rainsborough.

J. Y. Crothers, Resident Farmer and Stock Dealer.

J. H. Keyes, Manufacturer of Boots and Shoes. Repairing promptly done.

Robt. Sumner, Resident Farmer and Stock Dealer.

James Lucas, Resident Farmer and School Teacher. 2 miles S. of Rainsborough.

Samuel R. Newell & Son, Proprietors of Cedar Mills and Dealers in Flour, Grain, and Feed. 3 miles S. of Rainsborough.

H. W. W. Sprague, Proprietor of Rocky Fork, Dealer in Flour, Grain, and Feed. 3 miles S. of Rainsborough.

NEW PETERSBURGH

(Paint Twp.)

Scale 20 Rods to an Inch

New Petersburg Business Directory.

J. F. Wheaton, Dealer in Dry Goods, Groceries, Hardware, Notions, and General Merchandise.

J. W. Pearce, Dealer in Groceries, Boots and Shoes, Patent Medicines, Notions, &c.

E. Newby, School Teacher.

Godfrey Cramer, Resident Farmer and Stock Dealer.

B. Cunningham, General Blacksmith. Special attention paid to Horseshoeing; also, Repairing promptly done.

Wm. F. Hughey, Resident Farmer and Stock Dealer.

G. W. Cunningham, Manufacturer of all kinds of Carriages, Buggies, Spring and Farm Wagons. Repairing of all kinds promptly done.

Charles Hire, Farmer and Stock Dealer.

A. Gray, Saddle and Harness Maker; also, Proprietor of Hotel.

E. Overman, Farmer and Stock Dealer.

Cowgill & Johnson, Manufacturers of Tile, all sizes.

John Cowgill, Farmer and Stock Dealer.

John Karnes, Resident Farmer and Stock Dealer, 1½ mile north of New Petersburg.

M. B. Park, Resident Farmer, Stock Dealer, and Manufacturer of all kinds of Leather.

Jesse George, Resident Farmer and Stock Dealer.

N. Carper, Proprietor of Tan Yard, and Dealer in all kinds of Hides and Leather. Leather of all kinds for sale.

CHARLES VAN PELT,

MRS. CHARLES VAN PELT.



RES. OF CHAS. VAN PELT, FAIRFIELD TP. HIGHLAND CO. O.

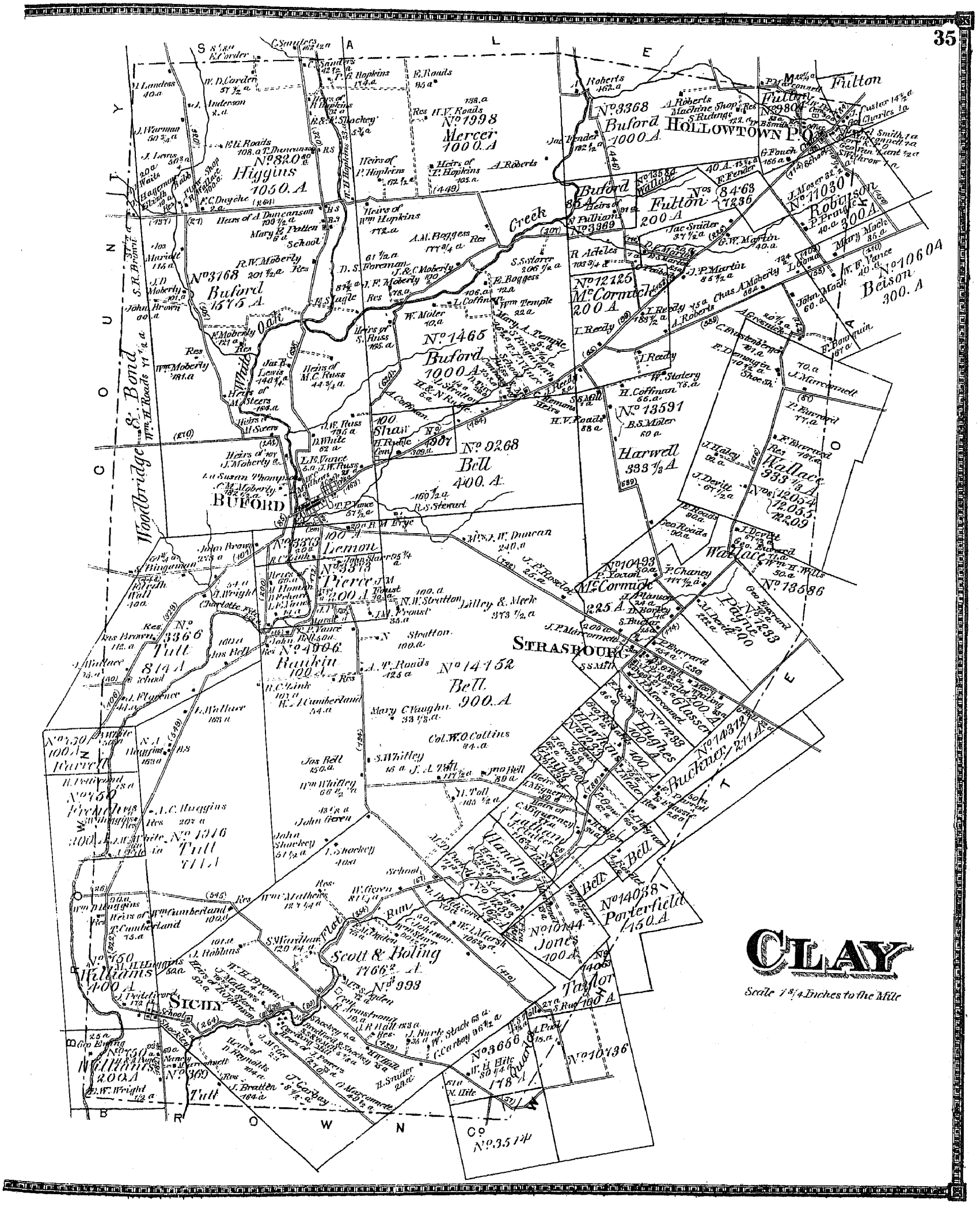
CLAY
COUNTY
Scale 7 3/4 Inches to the Mile
HOLLOWTOWN P.O.
BUFORD
STRASBOURG
SICILY
Woodbridge & Bond
Higgins 1050 A
Buford 1575 A
Buford 1000 A
Mercer 1000 A
Buford 200 A
Fulton 200 A
McCormick 200 A
Harwell 333 1/3 A
Wallace 333 1/3 A
Robinson 300 A
Belson 300 A
Bell 400 A
Bell 900 A
Lemon
Pierce
Rankin
Tull 814 A
Tull 1114 A
Williams 400 A
Williams 200 A
Scott & Boling 176 2/3 A
Jones 100 A
Porterfield 150 A
Bell
Taylor
Glasscock
Hughes
Buckner 211 A
Payne
Oak Creek

MR. WM. IRWIN.

MRS. MARGARET IRWIN.

MADISON TP.
HIGHLAND CO., O.

JOHN IRWIN.

MRS. JOHN IRWIN.

WM. LIMES.
MADISON TP. HIGHLAND CO. O.

W. H. IRWIN.

WHITE OAK

Scale 1 3/4 Inches to the Mile

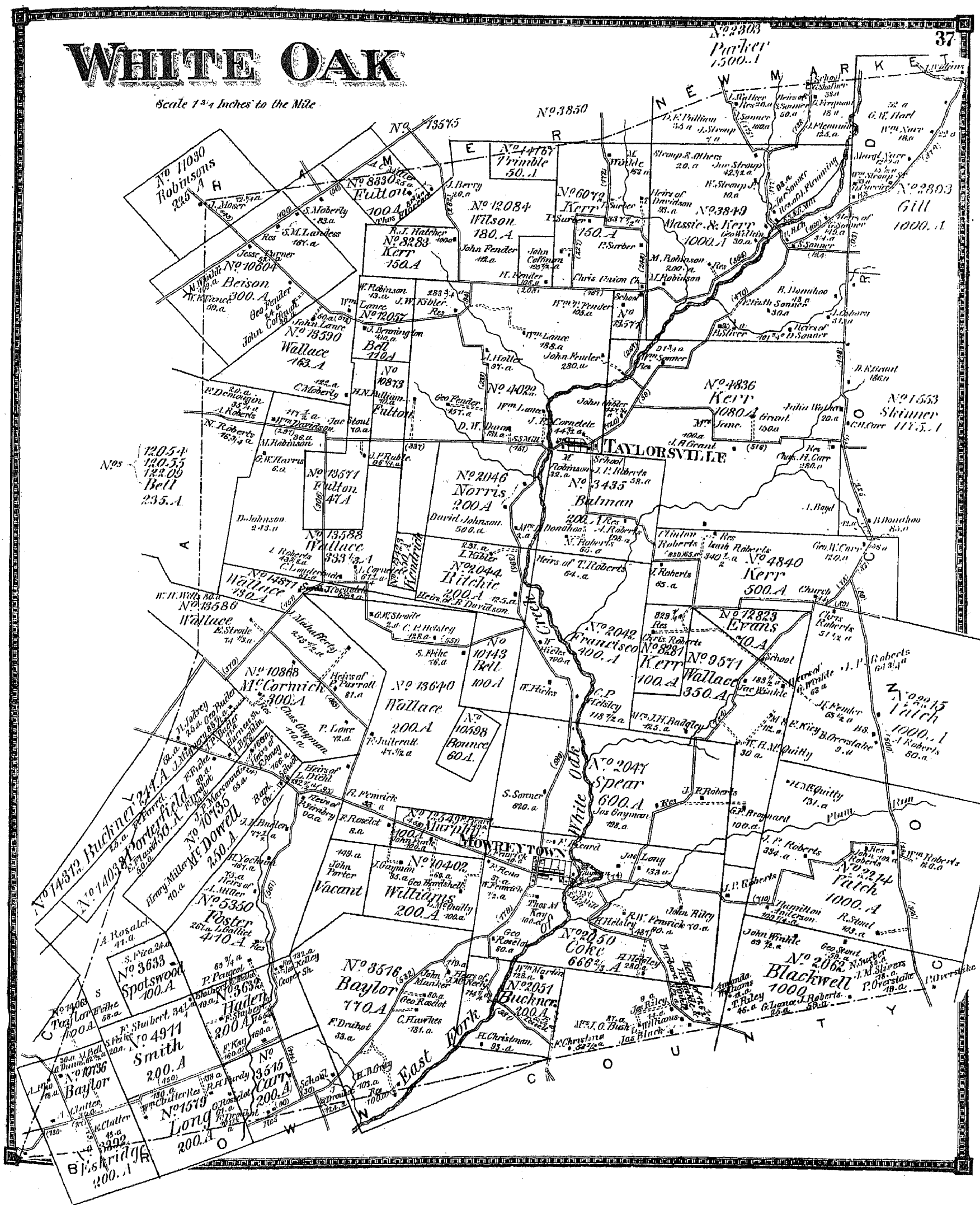
NEWMARKET
TAYLORSVILLE
MOWREYTOWN
White Oak
East Fork
Clear Fork
Parker 1500.A
Gill 1000.A
Kerr 1080.A
Skinner 117.5.A
Kerr 500.A
Kerr 150.A
Kerr 1000.A
Kerr 100.A
Wilson 180.A
Fulton 100.A
Bell 110.A
Wallace 163.A
Beison 300.A
Robinsons 225.A
Bell 235.A
Norris 200.A
Bailman 200.A
Ritchie 200.A
Wallace 333 1/3.A
Wallace 190.A
Wallace 350.A
Evans 70.A
Fulton 47.A
Spear 600.A
Coke 666 2/3.A
Buckner 200.A
Blackwell 1000
Williams 200.A
Baylor 770.A
Vacant
Spotswood 100.A
Hadden 200.A
Smith 200.A
Long 200.A
Foster 410.A
McDowell 250.A
McCormich 300.A
Bell 100.A
Bounce 60.A
Francisco 400.A
Fulton 47.A
Wallace 190.A
Wallace 333 1/3.A
Ritchie 200.A
Wallace 200.A
Fulton 110.A
Wallace 163.A
Kerr 150.A
Kerr 1000.A
Kerr 500.A
Kerr 1080.A
Kerr 100.A
Wilson 180.A
Parker 1500.A
Gill 1000.A
Skinner 117.5.A
Fitch 1000.A
Fitch 1000.A
Fitch 60.A
Blackwell 1000
Buckner 200.A
Coke 666 2/3.A
Spear 600.A
Williams 200.A
Baylor 770.A

ELIZABETH HULITT.

PLUMMER HOUSE. HENRY PLUMMER PROP.



B. C. HULITT.



RES. OF B. C. HULITT.





BRACKET ROCK.

Res. of HENRY HOPE.

SHIP ROCK.

RES. OF B. C. HULITT & SCENES ON THE ROCKY FORK CREEK. PAINT TP. HIGHLAND CO. OHIO.

CONCORD

Scale 1¾ Inches to the Mile.

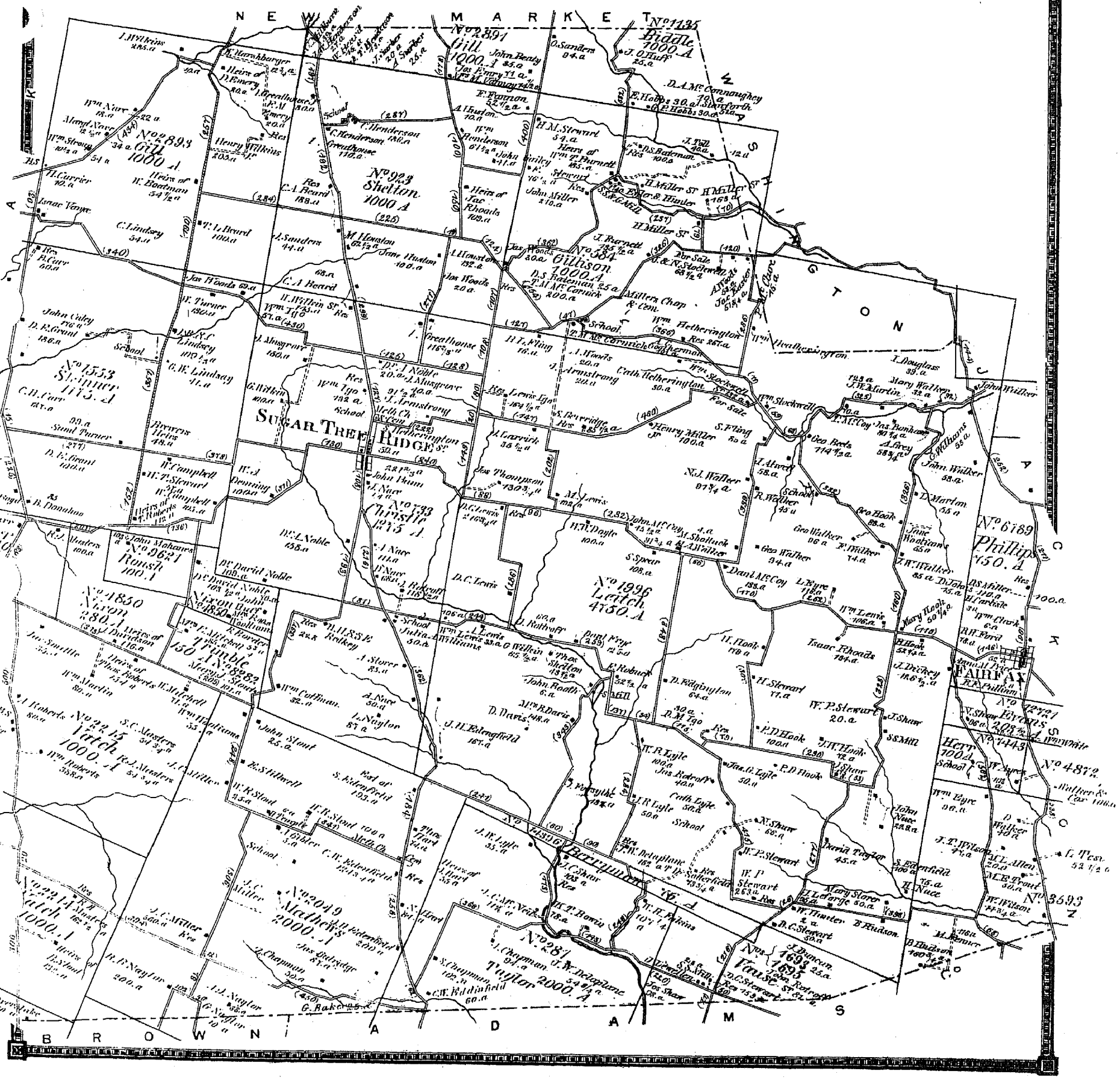



RES. OF A. & J. CRAWFORD. PAINT TP. HIGHLAND CO. O.

WASHINGTON

Scale 134 inches to the mile

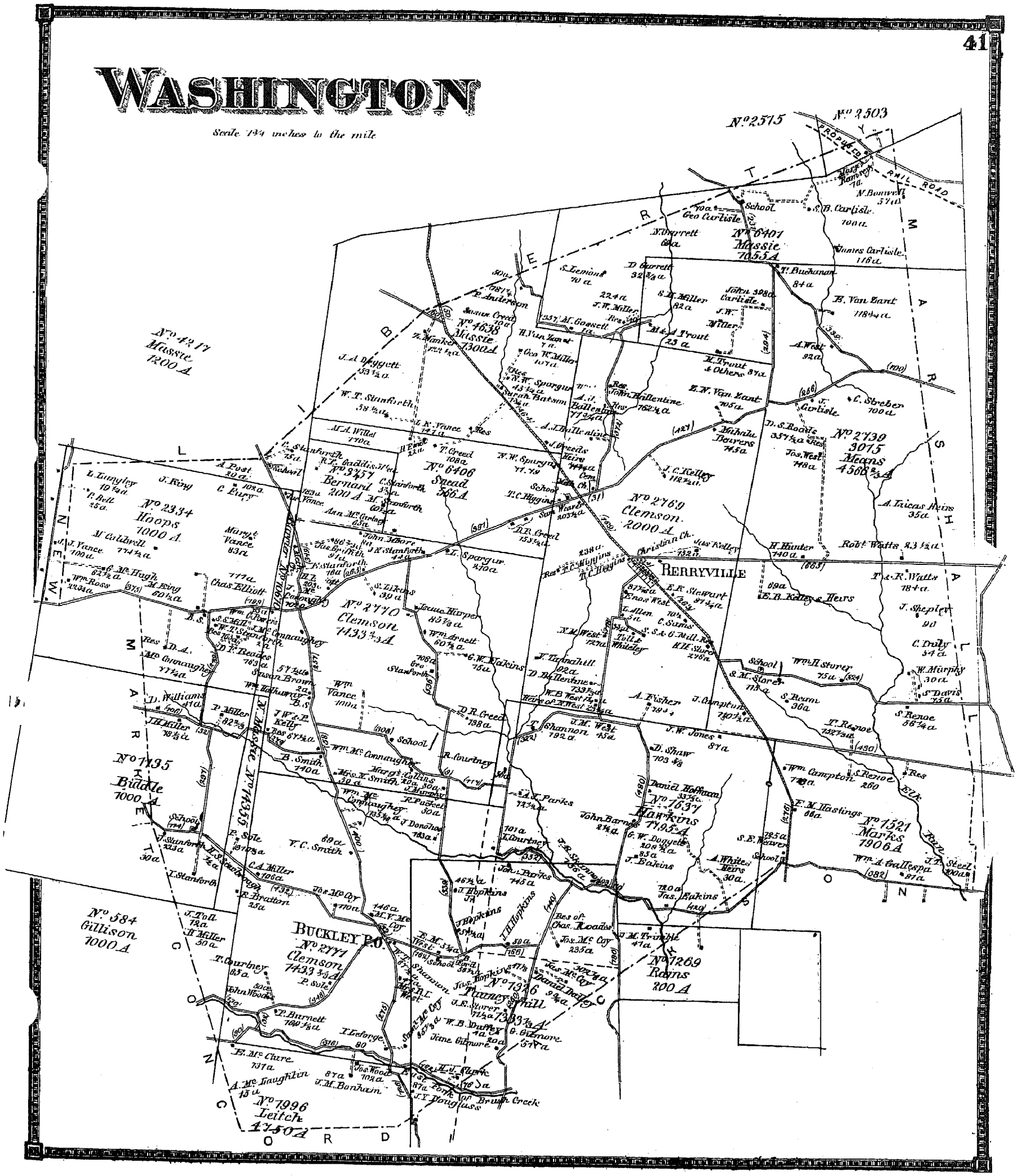

JACKSON

Scale 1¾ Inches to the Mile

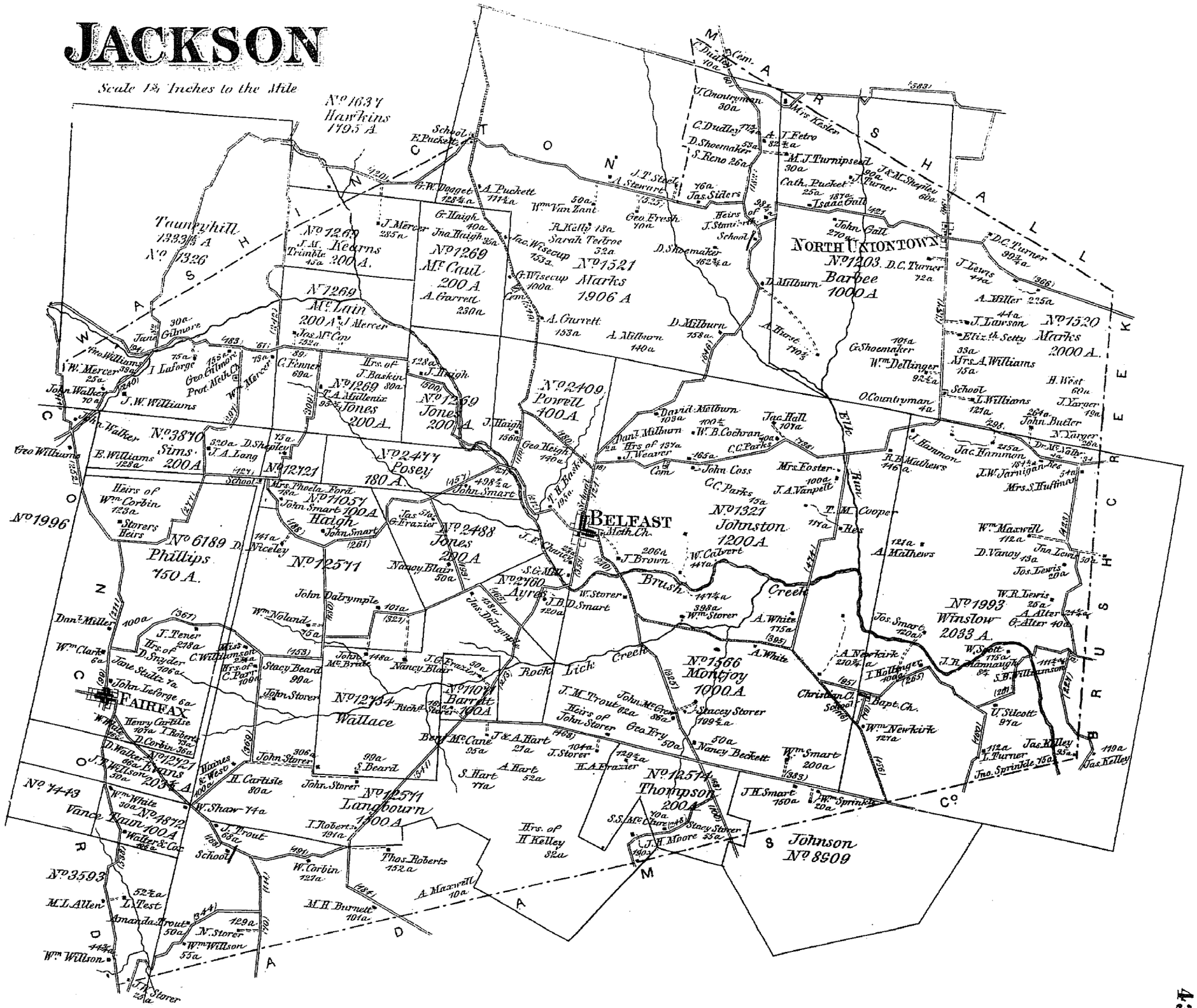
NORTH UNIONTOWN
BELFAST
FAIRFAX
Brush Creek
Rock Lick Creek
Taunyhill
Kearns
Marks
Barbee
Posey
Haigh
Jones
Sims
Phillips
Johnston
Winslow
Montjoy
Thompson
Wallace
Langbourn
Johnson
Vance
Ayres
Barrett
Powell
Hawkins
Mc Caul
Mc Lain
Mc Cane
Mc Bride
Mc Clure
Mc Gee
Mc Millenix
Mc Williamson
Mc Kelley
Mc Cray
Mc Intyre
Mc Donnaugh
Mc Cullough
Mc Cullough
Mc Cullough
Mc Cullough
Mc Cullough
School
Ch.
Bapt. Ch.
Christian Ch.
Meth. Ch.
Cem.
Mills
Tan Yard
Res
Mrs. Kesler
Mrs. Foster
Mrs. Phoebe Ford
Mrs. S. Huffman
Mrs. A. Williams
Mrs. of J. Baskin
Mrs. of H. Kelley
Mrs. of John Storer
Mrs. of C. Parr
Mrs. of Wm. Corbin
Mrs. of Dan'l Milburn
Mrs. of J. Weaver
Mrs. of T. A. Millenix
Mrs. of C. C. Parks
Mrs. S. Smart
Mrs. Elizabeth Setty
Mrs. Sarah Tedroe
Mrs. Jane Stultz
Mrs. Amanda Trout
Mrs. Nancy Blair
Mrs. Nancy Beckett
Mrs. Nancy Blair
Mrs. Jas. Siders
Mrs. Jas. Dalrymple
Mrs. Jas. Frazier
Mrs. Jas. Smart
Mrs. Jas. Lewis
Mrs. Jas. Kelley
Mrs. Jas. Williamson
Mrs. Jas. Sprinkle
Mrs. Jas. Hammon
Mrs. Jas. Hammon
Mrs. Jas. Williamson
Mrs. Jas. Smart
Mrs. Jas. Lewis
Mrs. Jas. Kelley
Mrs. Jas. Kelley
Mrs. Jas. Williamson
Mrs. Jas. Sprinkle
Mrs. Jas. Hammon
Mrs. Jas. Williamson
Mrs. Jas. Smart
Mrs. Jas. Lewis

MARSHALL

Scale 1¾ Inches to the Mile

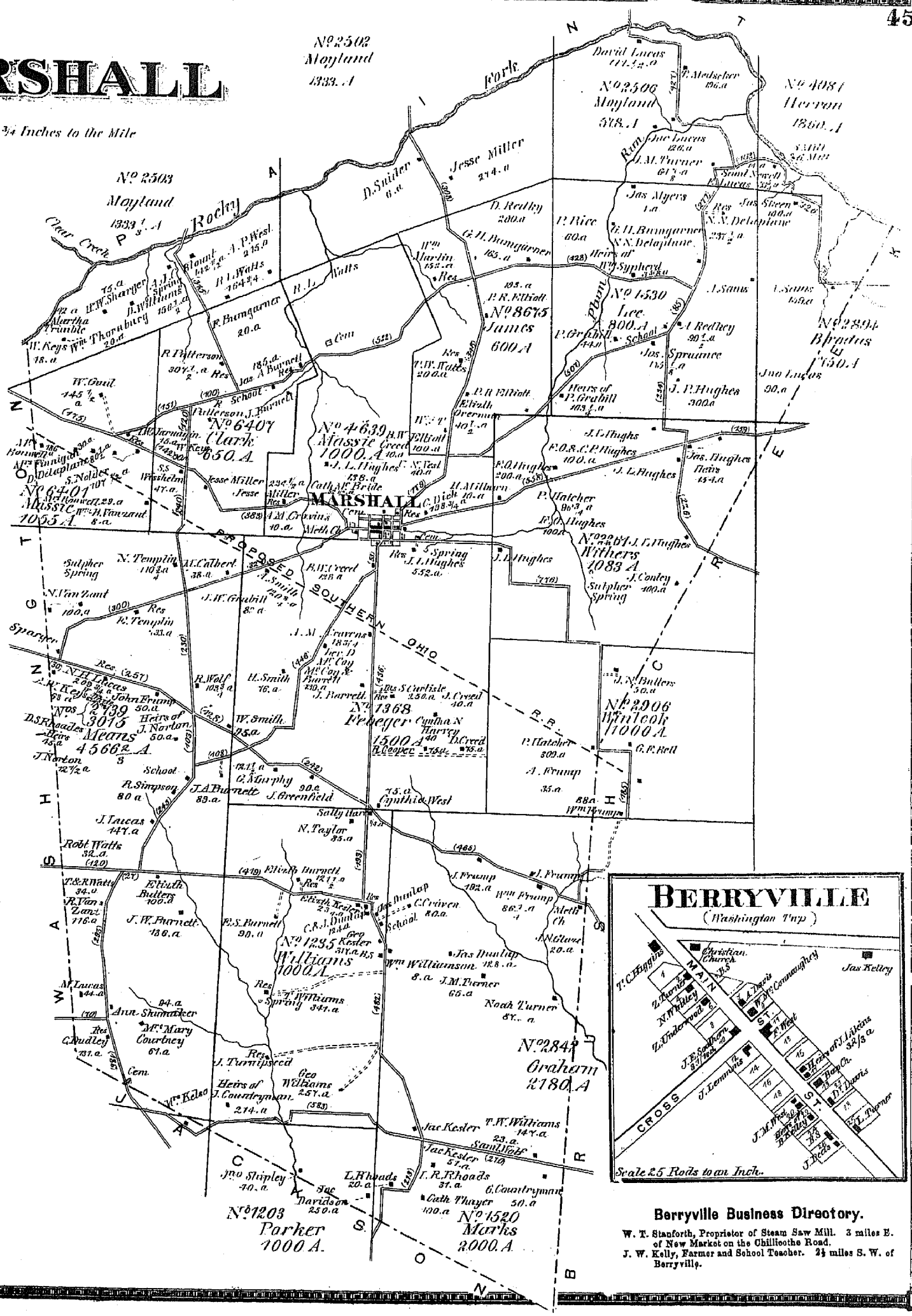

Berryville Business Directory.

W. T. Stanforth, Proprietor of Steam Saw Mill. 3 miles E. of New Market on the Chillicothe Road.

J. W. Kelly, Farmer and School Teacher. 2½ miles S. W. of Berryville.

BRUSH CREEK

Scale 213 Rods to an Inch

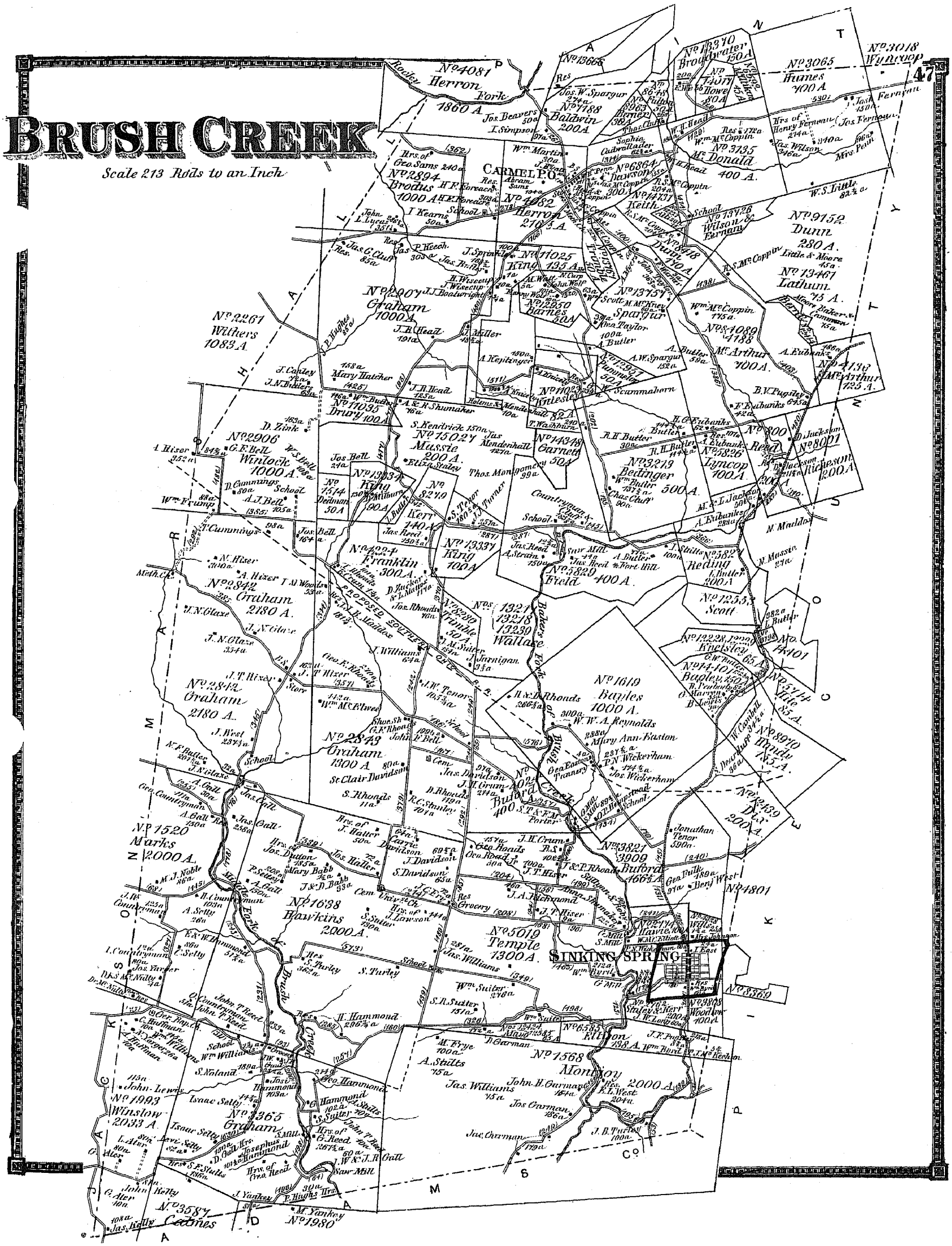

HILLSBORO

(Liberty Township) Scale 30 Rods to an Inch

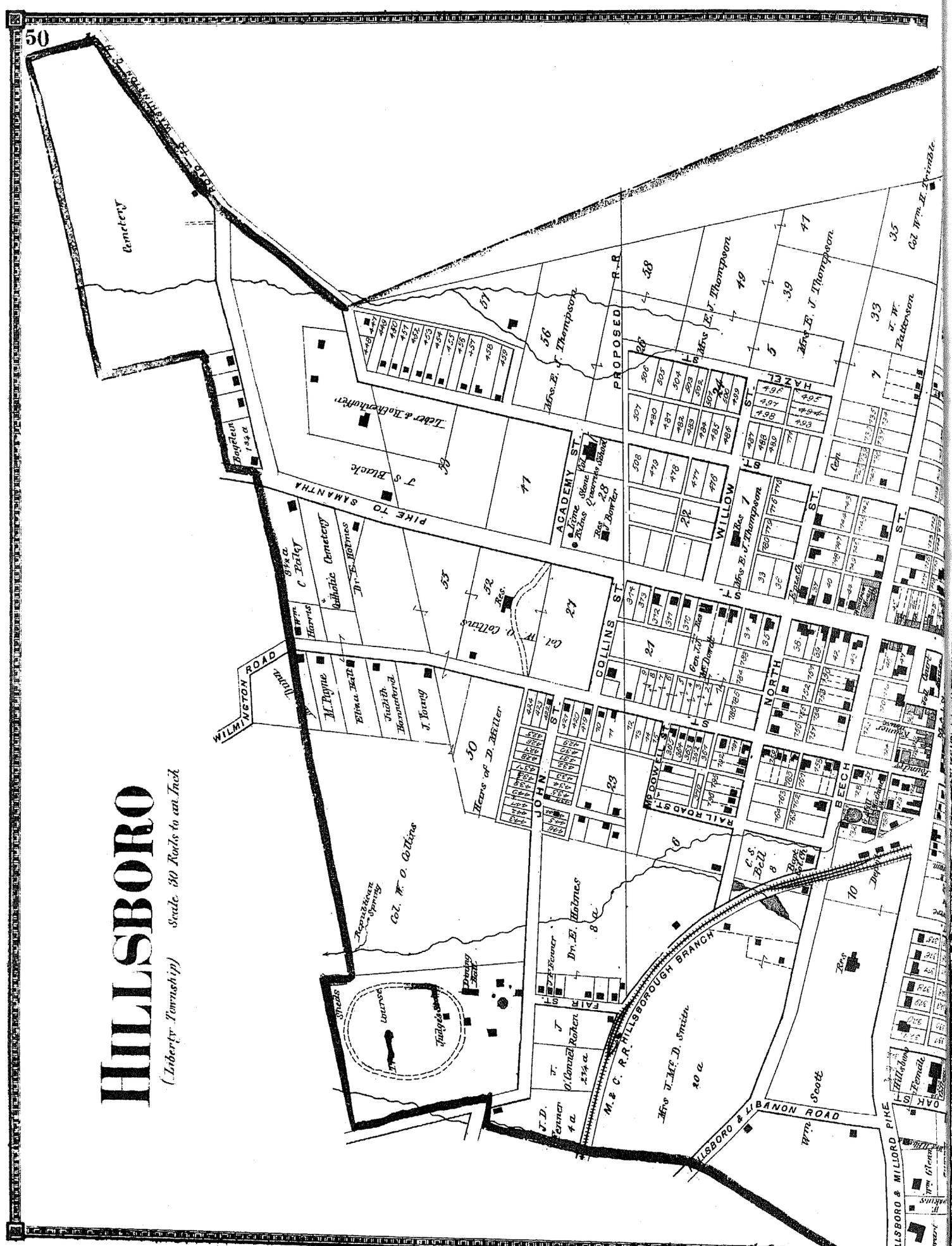
Cemetery
PIKE TO SAHANTHA
WILMINGTON ROAD
COLLINS ST.
ACADEMY ST.
PROPOSED R.R.
WILLOW ST.
HAZEL ST.
NORTH ST.
BEECH ST.
RAILROAD ST.
PAIN ST.
OAK ST.
HILLSBORO & WILMOT PIKE
HILLSBORO & LEBANON ROAD
M. & C. R.R. HILLSBOROUGH BRANCH
Dr. B. Haines
Wm. Scott
Wm. Stewart
Wm. Stewart
Wm. Stewart

Hillsboro' Business Directory.

Officers.

Daniel Murphy, County Auditor.
John B. Hays, County Sheriff.
Calvin Stroup, County Recorder.
J. E. Jackson, Clerk of the Court.
William M. Meek, Probate Judge.
J. D. W. Spargur, County Treasurer.
E. M. De Bruin, Prosecuting Attorney.
Eli Stafford, County Surveyor.
B. F. Lee, Res. 3 miles west of Hillsboro', in New Market Tp., County Coroner.
Silas Hill, Superintendent of County Infirmary.
J. Russell (Res. Russell Station), County Commissioner.
George B. Gardner, Mayor and Justice of the Peace.
B. Foraker, Town and Township Treasurer.
C. S. Bell, John W. Harwood, Fred. Zane, James H. Anderson, J. H. Jolly, } Members of Town Council.
J. M. Barrere, Postmaster.
Joseph Glascock, Liberty Township Land Appraiser.
N. T. Ayres, Township Clerk.
Wash. Doggett, Justice of the Peace.
John Conard, Internal Revenue Assessor.
R. A. Linn, Res. 4 miles east of town, D. C. Patton, Res. 6 miles N. E. of town, Benj. Conard, Res. Hillsboro'. } Towns'p Trustees.

Attorneys-at-Law.

Frank Steel.
George B. Gardner.
C. H. Collins.
E. L. Johnson.
James H. Thompson.
B. F. Beeson.
Gen. J. J. McDowell.
N. Barrere.
Col. W. O. Collins.
Henry A. Shepherd.
Judge J. Sloane.
Judge A. G. Matthews.

Editors and Publishers.

J. L. Boardman, Publisher of Highland "News."
Marshall & Feagles, Publishers of Hillsboro' "Gazette." Job work neatly executed.

Hotels and Liveries.

Philip Kraemer, Proprietor of Kraemer House, and Livery, Sale, and Feed Stables.
Col. A. T. Cooke, Proprietor of Ellicott House, and Livery, Sale, and Feed Stables.
J. Campbell, Proprietor of Woodrow House, and Livery, Sale, and Feed Stables.

Bankers.

John A. Smith, President of Hillsboro' National Bank.
Benj. Barrere, Cashier of Hillsboro' National Bank.
J. C. Gregg, President of Citizens' Bank.
Burch Forraker, Cashier of Citizens' Bank.
Evans & Ferris, Bankers, cor. Main and High Streets.
Carlisle Barrere, Asst. Cashier and Teller of Hillsboro' Nat. Bank.

Physicians and Surgeons and Dentists.

Dr. E. Holmes, Physician and Surgeon.
Dr. D. S. Guthrie, Physician and Surgeon.
Dr. W. W. Shepherd, Physician and Surgeon.
Dr. W. Hoyt, Homœopathic Physician.
Dr. D. Callahan, Physician and Surgeon and Dentist.
Dr. David Noble, Physician and Surgeon.
Dr. C. Matthews, Physician and Surgeon.
Dr. J. W. M. Quinn, Physician and Surgeon.
Dr. S. J. Spees, Physician and Surgeon.
Dr. John W. Ellis, Dentist and Oculist. Office, Hibben's Block, High Street.
Dr. Samuel Pike, Eye Doctor. Granulated and inflamed sore eyes successfully treated. No charges made in case a cure is not effected. Res. half mile west of Fallsville. P. O. address, New Vienna, Ohio.

Druggists.

Dr. D. S. Guthrie, Wholesale and Retail Druggist.
Dr. W. R. Smith, Wholesale and Retail Druggist. Dealer in Drugs, Medicines, Chemicals, Fancy and Toilet Articles, Perfumery, &c.
J. J. Brown, Dealer in Drugs, Medicines, Notions, Soap, Brushes, Perfumery, Fancy and Toilet Articles.

Dry Goods.

B. J. Harris, Wholesale and Retail Dealer in Dry Goods, Dress Goods, Cassimeres, Hats and Caps, Boots and Shoes, Notions, &c.
J. H. Richards & Bro., Wholesale and Retail Dealers in Dry Goods, Clothing, Carpets, Boots and Shoes, Hats and Caps, &c.
W. A. Morrow, Dealer in Staple and Fancy Dry Goods, Notions, Embroideries, Laces, Trimmings, Hosiery, Gloves, Buttons, White Goods, Napkins, &c.
Samuel E. Hibben & Son, Dealers in Staple and Fancy Dry Goods, Notions, &c.
George Glascock, Proprietor of Cheap Cash Store, Dealer in Staple and Fancy Dry Goods, Dress Goods, Prints, Muslins, Boots and Shoes, Hats, Caps, Notions, &c.
Abner Moore, Jr., of A. Moore & Co., Dealers in Dry Goods and Notions. Res. 5 miles N. W. of town, on farm of A. Lowman.

Hardware, Stoves, Agricultural Implements, &c.

Hoggard Glascock & Bro., Wholesale and Retail Dealers in General Hardware, Iron, Nails, Carriage Trimmings, Carriage Timber, Agricultural Implements, and Head Quarters for Wood Pumps.
Kibler, Evans, & Bro., Wholesale and Retail Dealers in Hardware, Iron, Stoves, Agricultural Implements, Saddles, Blacksmiths' and Wagon Makers' supplies, &c., at the sign of the Red Anvil.
Nelson, Bro., & Co., Dealers in Hardware, Stoves, Tinware, Iron, Nails, Spokes, Felloes, Hubs, Carriage Trimmings, Saddle-trees, Springs, &c.; also, Agents for "Champion" Reaper and Mower.
John Reckley. Manufacturer and Dealer in Stoves, Tinware, Pumps, &c., at the sign of the Big Coffee Pot.

Queensware, Glassware, &c.

B. Conard & Son, Wholesale and Retail Dealers in Queensware, Glassware, Window Glass, Wall Paper, Window Shades, Picture Frames and Mouldings, &c.
Hiestand & Ayres, Wholesale and Retail Dealers in China, Glass, and Queensware, Lamps, Wall Papers, Curtain Goods, Oil-cloths, Toys, &c.

Merchant Tailors, Sewing Machines, &c.

J. Stevenson, Merchant Tailor and Dealer in Gents' Furnishing Goods.
I. P. Strauss & Bro., Manufacturers of Fashionable Clothing, and Dealers in Gents' Furnishing Goods, No. 11 West Main Street.
M. Frus, Dealer in Clothing, Gents' Furnishing Goods, Hats, Caps, &c.
James L. Jackson, General Agent for the "Howe Sewing Machine.

Foundries, Grist and Saw Mills, Woollen Factories, &c.

C. S. Bell, Iron Founder and Manufacturer.
Ellifritz & Son, Proprietors of Woollen Mills and Manufacturers of Cassimeres, Cassinettes, Jeans, Flannels, Blankets, Stocking Yarn, and Woollen Goods generally. Cash paid for Wool.
J. M. Boyd & Son, Proprietor of Grist Mill, Manufacturer of Flour, Corn Meal, Feed, &c.; also, Proprietors of Machine Shop. All kinds of Repairing done.
S. Mahan, Head Miller at Boyd & Son's Mills.
A. J. Brouse, Proprietor of Grist and Saw Mills, and Dealer in Lumber, Meal, &c., 4 miles north of town.
Jacob Miller & Son, Proprietors of Grist and Saw Mills, Manufacturers and Dealers in Flour, Feed, Lumber, &c. Mills, 3½ miles east of town.
Frank M. Miller, Dealer in all kinds of Lumber and Building Material.

Carriage Makers, Blacksmiths, &c.

Black & Elster, Manufacturers of Fine Carriages, Buggies, &c.
John W. Harwood, Manufacturer of Fine Carriages, Buggies, &c.
James Nevin, Blacksmith. All kinds of work done in our line.

Surveyors and Civil Engineers.

F. J. Picard, Civil Engineer.
Capt. J. Gore, Civil Engineer. Res. Locust Grove, Adams County, Ohio.

Carpenters, Masons, Builders, and Contractors.

Shinn & Martin, Builders, and Manufacturers of Sash, Doors, and Blinds.
Oscar Brown, Carpenter and Joiner.
C. A. Thornburgh, Carpenter, Builder, and Contractor.
F. R. Shepherd, Carpenter, Builder, and Contractor.
John Hern, Plasterer and Brick Mason.
George Brookshanks & Sons, Masons, Stonecutters, and Contractors and Builders.
Glenn & Ambrose, Brick Moulders and Layers. Yard, half mile west of the Court House.
James W. Mitchell, Manufacturer of Brick. Res. 1 mile west of the Court House.

Furniture, Undertaking, &c.

Charles Utman, Manufacturer and Dealer in all kinds of Furniture and Picture Frames.
Washington Doggett, Undertaker.

Photographers, Painters, and Jewellers.

L. T. Isamenn, Proprietor of Fine Art Gallery, West Main St.
W. A. Morrow, Photographer. Special attention paid to copying and enlarging old Pictures. Satisfaction guaranteed.
C. S. Brown, House and Sign Painter and Paper Hanger.
Jacob Saylor, Watchmaker and Jeweller, Dealer in Gold and Silver Watches, Jewelry, Books, Paper, Pens, Knives, &c. &c.

Grocers, and Fruit and Grain Dealers.

Amen, Miller & Co., Wholesale and Retail Grocers, and Dealers in Wool, Grain, and all kinds of Country Produce.
G. W. Lawrence, Dealer in Groceries, Provisions, and Produce.
R. W. Spargur, Salesman with Amen, Miller & Co.
Jacob Miller & Son, Wholesale and Retail Grocers, Dealers in all kinds of Produce, Provisions, &c.
James H. Anderson, Resident Farmer and Grain Dealer.
Rev. Samuel T. Anderson, Farmer, Grain Merchant, and Stock Dealer.
R. C. Gaddis, Farmer, and Grower of all kinds of Fruit; also, Dealer in Chester White Hogs. Res. 3½ miles west of town.

Boots and Shoes, Leather, Tanning, Harness, &c.

Haynes & West, Dealers in Boots and Shoes, Clothing, Hats, Caps, &c. &c.
Rees Griffith, Manufacturer and Dealer in Boots and Shoes.
John W. Bales, Manufacturer and Dealer in Boots and Shoes.
Frank M. Miller, of Miller & Co., Dealers in Boots and Shoes, Hats, Caps, Notions, &c.
Schilly & Schwartz, Manufacturers and Dealers in Boots and Shoes of every description.
W. Copes, Dealer in Boots and Shoes, Hats and Caps, &c.
Fred. Zane, Tanner and Currier, Dealer in Leather, Hides, and Oil, Importer of French Calf and Kip, and General Shoe Findings.
Isaac Rhoads, Tanner and Currier, Manufacturer and Dealer in all kinds of Oak Tanned Leather, and Dealer in all kinds of French Stock. Store on East Main Street. Res. three-fourths of a mile east of town.
Maddox & Bro., Manufacturers and Dealers in Saddles, Harness, Collars, Whips, &c. &c.

Marble Works and Stone Dealers.

Paul Harsha, Dealer in Scotch Granite, Foreign and American Marble, Tombstones, and all kinds of Cemetery work.
John Bowler, Proprietor of Stone Quarries and Limekilns, Dealer in all kinds of Building and Dimension Stone, Lime, &c. &c.

Stock Dealers, Butchers, &c.

Hon. J. H. Jolly, Farmer and Stock Dealer.
George Fuller, Stock Dealer.
Jacob Pennington, Farmer and Stock Dealer. Res. 4 miles east of town.
W. A. Nelson, Farmer and Dealer in Fine Stock. Res. four miles N. W. of Hillsboro'.
G. J. Evans, Farmer and Stock Dealer. Res. 1¼ mile north of town.
G. W. & T. C. Holladay, Farmers and Dealers in Fine Stock. Res. 1½ mile south of town.
Wilson H. Morrow, Farmer and Stock Dealer. Res. 2½ miles south of town.
Jacob Vance, Farmer and Stock Dealer. Res. 4 miles south of town.
Milverne Richards, Farmer and Dealer in Fine Stock. Res. 3 miles S. E. of Hillsboro'.
A. A. Hogsett, Farmer and Stock Dealer. Res. 4 miles S. E. of town.
Frank O. Hughes, Farmer and Stock Dealer. Res. 4 miles S. E. of town.
W. H. Miller, Farmer and Stock Dealer. Res. 4 miles S. E. of town.
Jenkins & Wessel, Stock Dealers and Proprietors of Daily Meat Market.
O. J. Eckley & Son, Butchers and Proprietors of Daily Meat Market.

Millinery and Fancy Goods.

Orr & Dryden, Dealers in Millinery and Fancy Notions, Furnishing, &c.

Railroad and Express Agents, &c.

John Ambrose, Agent for Adams's Express Company.
Erskine Carson, Railroad Agent.
John Fallon, Expressman.

Ministers, Teachers, and Educational Institutions.

H. S. Doggett, Superintendent of Union Schools.
Rev. W. J. McSurely, Pastor of Presbyterian Church.
Dr. Ed. G. Smith, Professional Teacher.
Rev. Michael O'Donoghue, Pastor of St. Mary's (Catholic) Church.
James W. Chaney, Professional School Teacher. Res. 3½ miles N. W of Hillsboro'.
T. B. Ayres, Farmer and School Teacher. Res. south of town, on Ballard (No. 2352) Survey.
Highland Institute; Rev. E. Grand-Girard and Miss Emilie L. Grand-Girard, Principals.
Oakland Female Seminary; Rev. J. McD. Mathews, Principal.
Hillsboro' Female College; Rev. David Copeland, A.M., President.
J. H. Jolly, President of Hillsboro' Board of Education.
Col. W. H. Glenn, Sec'ry of Hillsboro' Board of Education.
Prof. Isaac Sams, Ex-Superintendent of Union Schools and County Examiner.

Liquors, Tobacco, &c.

John W. Bales, Importer, and Wholesale and Retail Dealer in all kinds of Wines and Liquors, &c. &c., Proprietor of Billiard Room.
Robert Ward, Proprietor of Saloon. Choice Liquors and Cigars always on hand.
A. E. Chaney, Dealer in Liquors, Tobacco, &c.

Miscellaneous.

W. C. Barry, Resident Farmer.
Hugh Swearingen, Resident Farmer.
W. McK. Browning, Resident Farmer.
Col. W. H. Trimble, President of Southern Ohio R. R. Co.
H. C. Mullenix, of Mullenix & Croson, Farmers and Grain Threshers. Res. 2 miles N. W. of Hillsboro'.
Moore & Bennett, Gardeners and Florists, Dealers in a general assortment of Greenhouse Stock, Early Vegetables, Plants, Seeds, Baskets, Vases, Flower-Pots, Trellises, &c., half mile west of the Court House.

GREENFIELD

(Madison Township) Scale 30 Rods to an Inch

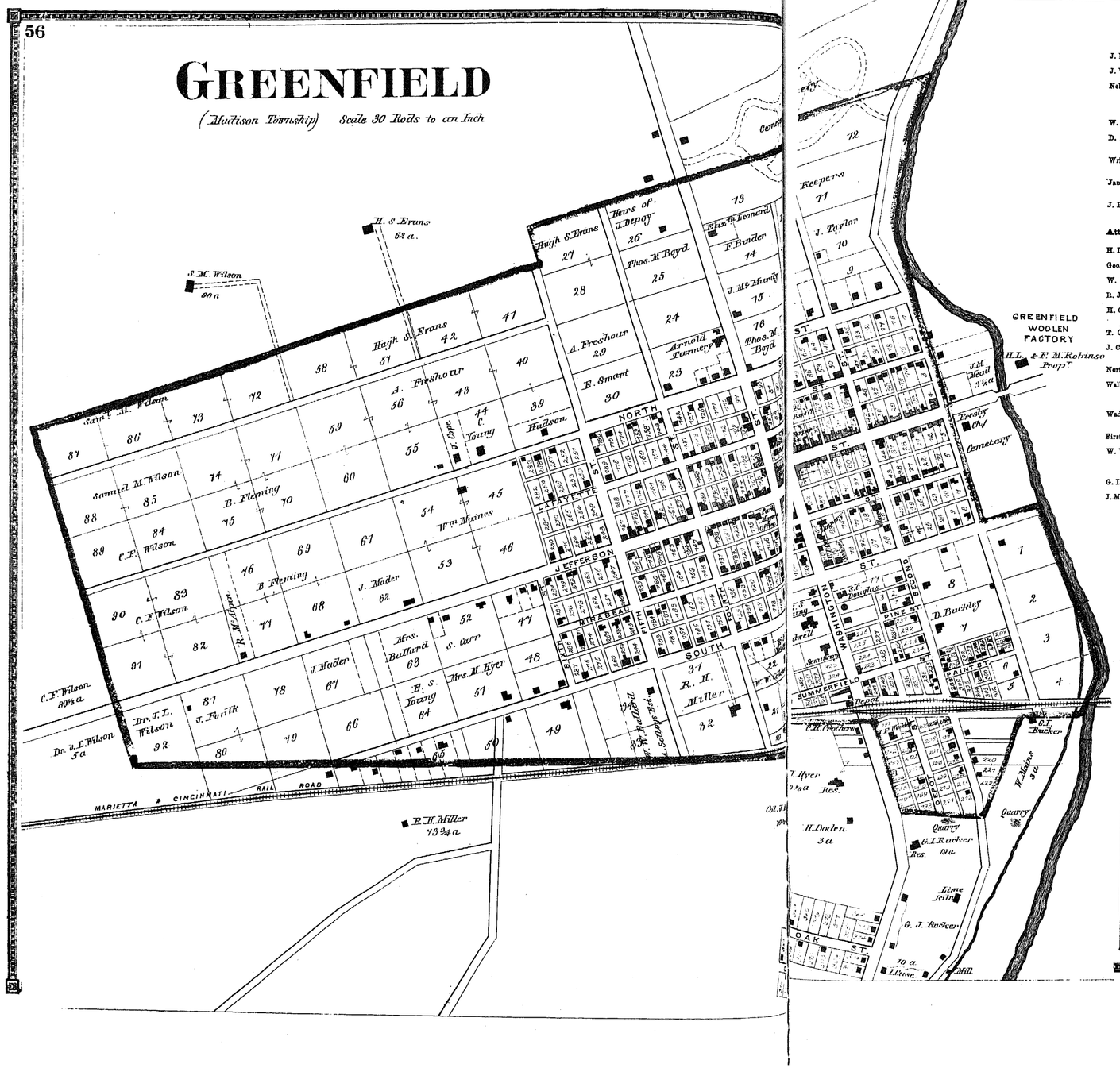

Greenfield Business Directory.

Physicians and Surgeons and Druggist.

J. L. Wilson, Physician and Surgeon. Office, cor. of Jefferson and Washington Sts.

J. W. Holmes, Physician and Surgeon. Office and Res., on Survey No. 1831, near Centrefield.

Nelson Equier, Dealer in Drugs, Paints, Oils, Medicines, Chemicals, Dye Stuffs, Static y, Perfumery, Notions, and Fancy Goods.

Dry Goods and Groceries.

W. W. Bell, Dealer in Dry Goods, Groceries, Boots, Shoes, Hats, Caps, and General Merchandise.

D. L. Smart, Dealer in Foreign and Domestic Dry Goods, Carpetings, Hats, Caps, Shoes, Queensware, Oil Cloths, and Window Shades, &c. &c.

Wright & Young, Dealers in Foreign and Domestic Dry Goods, Notions, and General Merchandise. Jefferson near Washington St.

James Weeks, Dealer in Foreign and Domestic Dry Goods, Groceries, Notions, and General Merchandise. Washington St. near Mirabeau.

J. Hyer, of firm of W. W. Ayer & Co., Wholesale and Retail Dealers in Groceries, Hardware, Farming Implements, and Dealers in Grain and Coal.

Attorneys, Justices of the Peace, and Insurance Agents.

H. L. Dickey, Attorney-at-Law. Office and Residence, cor. of Fourth and South Sts.

Geo. W. Lafayer, Justice of the Peace and General Collector. Office, No. 29 West Jefferson St.

W. H. Irwin, Attorney-at-Law and Notary Public. Office, First National Bank.

R. J. McAlpin, Justice of the Peace. Office at the Mayor's Office.

H. C. Mead & Co., General Insurance Agents, represent all leading Life, Fire, and Accident Companies. Office, Harper's Block.

T. Q. Hilderbrant, Attorney-at-Law. Office at Wilmington. Will Practice in Highland and the adjoining Counties.

J. C. Norton, Notary Public, Claim Agent, and Conveyancer.

Grain Dealers.

Norton Bros., Dealers in all kinds of Grain, Reapers, Mowers, Grain Drills, Grass Seeds, Plows, Wool, Groceries, &c.

Walker & Hilliot, Dealers in Grain, Seeds, Drain Tile, Wool, &c. Greenfield.

Hardware.

Waddel, Caldwell & DePoy, Hardware Dealers.

Banks and Bankers.

First National Bank of Greenfield, O. T. A. Walker, Pres't. A. J. Wright, Cashier.

W. W. Caldwell, Merchant and Banker.

Planing Mill, Flour Mills, and Woollen Factories.

G. I. Rucker, Merchant Flour Mill, Saw Mill, and Dealer in Stone and Lime.

J. M. Lunbeck & Co., Manufacturers of and Dealers in Doors, Sash, Blinds, and Building Material of every description; and Manufacturers of and Dealers in all kinds of Furniture; also Undertakers. Jefferson near Fifth St.

Welshimer & Thurston, Proprietors of Greenfield Grist Mill and Manufacturers of and Dealers in Flour and Feed. Cash paid for Grain of all kinds. Mill, 1 mile N. of Greenfield.

H. L. & F. M. Robinson, Proprietors of Woollen Factory and Manufacturers of and Dealers in Cassimeres, Cassinettes, Jeans, Blankets, Stocking Yarn, &c. &c. Factory, E. end of bridge.

Hotels, Confectioneries, and Saloons.

C. H. Harper, Proprietor of Harper House. First-class in every respect. Cor. Jefferson and Washington Sts.

Chas. H. Crothers, Saloon and Confectionery. Jefferson St.

Chas. Hirn, Saloon, Confectionary, and Billiard Room, and Dealer in Cigars and Tobacco.

Barber Shops.

Hiram T. Gay, Fashionable Barber and Hair Dresser. Shop over Allen & Rodgers's Shoe Store, Jefferson S.

Hackett & Burns, Proprietors of Hair Dressing Saloon. Shaving, Hair Dressing, and Shampooing. Shop, Washington St., Harper House Block.

Fruit and Vegetable Farms.

Jonathan Jones, Proprietor of Fruit Farm and Dealer in all kinds of Fruit. On Martinsburgh Pike, N. W. of Greenfield.

Abner Tochhunter, Proprietor of Fruit and Vegetable Farm and Dealer in all kinds of Fruit and Vegetables. Farm on Bedinger Survey No. 2818.

Miscellaneous.

Allen & Rodgers, Retail Dealers in Custom-made and Eastern Boots and Shoes. No. 14 Jefferson St. Particular attention given to Sewed and Pegged Custom Work.

J. H. Selins, Contractor and Farmer and Dealer in all kinds of Pumps. Res. on Washington Pike, 1 mile N. of Greenfield.

Mitchell & Dunlap, Proprietors of Livery, Feed, and Sale Stable. Washington St., bet. Jefferson and Mirabeau.

N. M. Pike, Dealer in Hats, Caps, Wall Paper, Window Shades, Books, Stationery, Newspapers, Periodicals, Notions, &c. Jefferson St., near Second.

T. M. Boyd, Surveyor.

S. D. Crothers, Pastor of First Presbyterian Church. Res. cor. Jefferson and Sixth Sts.

Smith & Jones, Dealers in American and Italian Marble and Manufacturers of Monuments, Tombstones, Statues, and Marble Furniture. Cor. of Washington and Mirabeau Sts.

L. Leib, Superintendent for Geo. I. Rucker.

C. H. Patterson, Carriagesmith, Foreman in Smith Shop for Dines and Simpson.

S. C. Douglass, Resident Farmer.

John Irwin has been Assessor of Madison Township for twenty-one years this 1871.

C. C. Butler, Editor of the Highland Mail and Plain and Fancy Book and Job Printer.

Moses Anderson, General Auctioneer, will attend to sales in any part of the county. Res. on State Road W. of Greenfield. P. O. address, Greenfield, Ohio.

Horace Strickland, Carpenter, Builder, and Contractor. Shop on Mirabeau St., bet. Fifth and Sixth Sts.

MOWREYTOWN

(Winde Oak Township) Scale 30 Rods to an inch

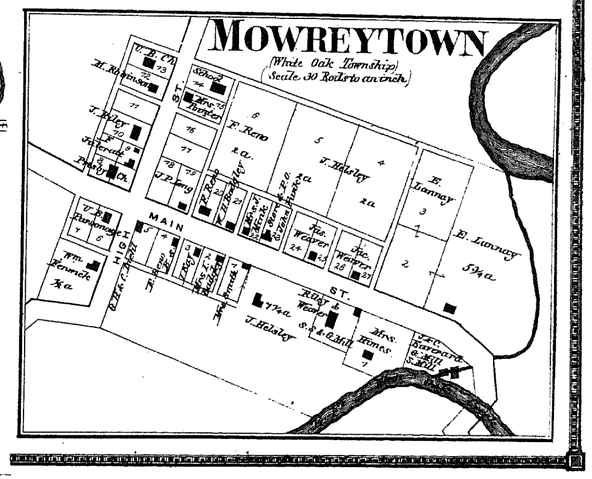

Leesburg Business Directory.

Officials.

J. Hilliard, Postmaster.
P. F. Spencer, Member of Leesburg Board of Education.
Capt. L. C. Guthrie, Member of Leesburg Board of Education.
Thos. E. Laird, Township Trustee.
J. H. Littler, Township Trustee.
Joseph Huff, Township Land Appraiser. Res., 4½ miles S. E. of town.

Dry Goods, Groceries, &c.

E. P. Johnson, Dealer in Dry Goods, Clothing, Queensware, Boots and Shoes, Groceries, School Books, &c.
J. Hilliard, Dealer in Dry Goods, Clothing, Queensware, Hardware, Boots and Shoes, Groceries, School Books, &c.
Hardy & Bro., Dealers in Dry Goods, Notions, Boots and Shoes, Hats and Caps, Groceries, Queensware, &c.
Mrs. M. E. Gage, Dealer in Groceries, Provisions, Flour, Produce, &c. J. S. Templin, Salesman.
F. Schermer, Dealer in Groceries, Ice Cream, Oysters, Confectioneries, &c.
J. W. Bridwell, Grocer and Dealer in Groceries, Flour, Provisions, Produce, &c.

Woollen, Grist, and Saw Mills.

Hardy & Bro., Proprietors of Woollen Factory.
Geo. W. Hough, Proprietor o. "Eagle Mills," Dealer in Flour, Feed, Grain, and Lumber. 1 mile N.W. of town.
John Milner, Sr., Farmer and Proprietor of Grist and Saw Mills. Res., 3 miles S. E. of Leesburg.

Hardware, Stoves, &c.

S. H. Beard & Son., Dealers in Stoves, Japan, Tin, and French-ware, Hardware, Cutlery, &c.

Attorneys and Auctioneers.

S. H. Beard, Attorney and Auctioneer.
Ruel Beeson, Attorney-at-Law. Res., quarter of a mile S. of town.

Hotels and Eating Houses.

John Griffith, Proprietor of Union House
Mrs. R. Bridwell, Proprietor of R. R. Eating House

Druggists, Physicians, and Surgeons.

Geo. Grove, Dealer in Drugs, Medicines, Dye Stuffs, Window Glass, Fine Soaps, Sponges, Notions, Perfumery, Family Groceries, Cigars, Tobacco, Pure Wines for medicinal purposes, &c.
C. Elwood & Bro., Dealers in Drugs, Paints, Oils, Books, Staticnery, Lamps, Perfumery, and Fancy Goods.
Dr. M. Holmes, Physician and Surgeon. Res., quarter of a mile S. of town.
Dr. R. Elwood, Physician and Surgeon.
Dr. J. McLaughlin, Physician.

Grain and Commission Merchants, R. R. and Insurance Agents.

Shriver & Johnson, Grain and Commission Merchants.
Andrew Shriver, Genoral Insurance Agent.
A. Flesher, Railroad Agent.

Stock Dealers.

D. K. Johnson, Farmer and Stock Dealer. Res., S. W. part of town.
Thos. J. Terry, Farmer and Stock Dealer. Res., 1 mile S. W. of town.
Joseph Huff, Farmer and Stock Dealer. Res., 4½ miles S. E. of town.
Manlove Adams, Farmer and Stock Dealer. Res., 1 mile N. of town.
H. S. Pavy, Farmer and Stock Dealer. Res., 1 mile N. E. of town.
A. E. Pavey, Farmer and Stock Dealer. Res., 1 mile N. E. of town.

Boots and Shoes, Wagonmakers, and Dealers in Stone and Lime.

John Meyers, Manufacturer and Dealer in Boots and Shoes.
P. F. Spencer, Wagonmaker.
Capt. L. C. Guthrie, Proprietor of Stone Quarry and Lime Kiln, Dealer in Stone and Lime. Res., three quarters of a mile S. of Leesburg.

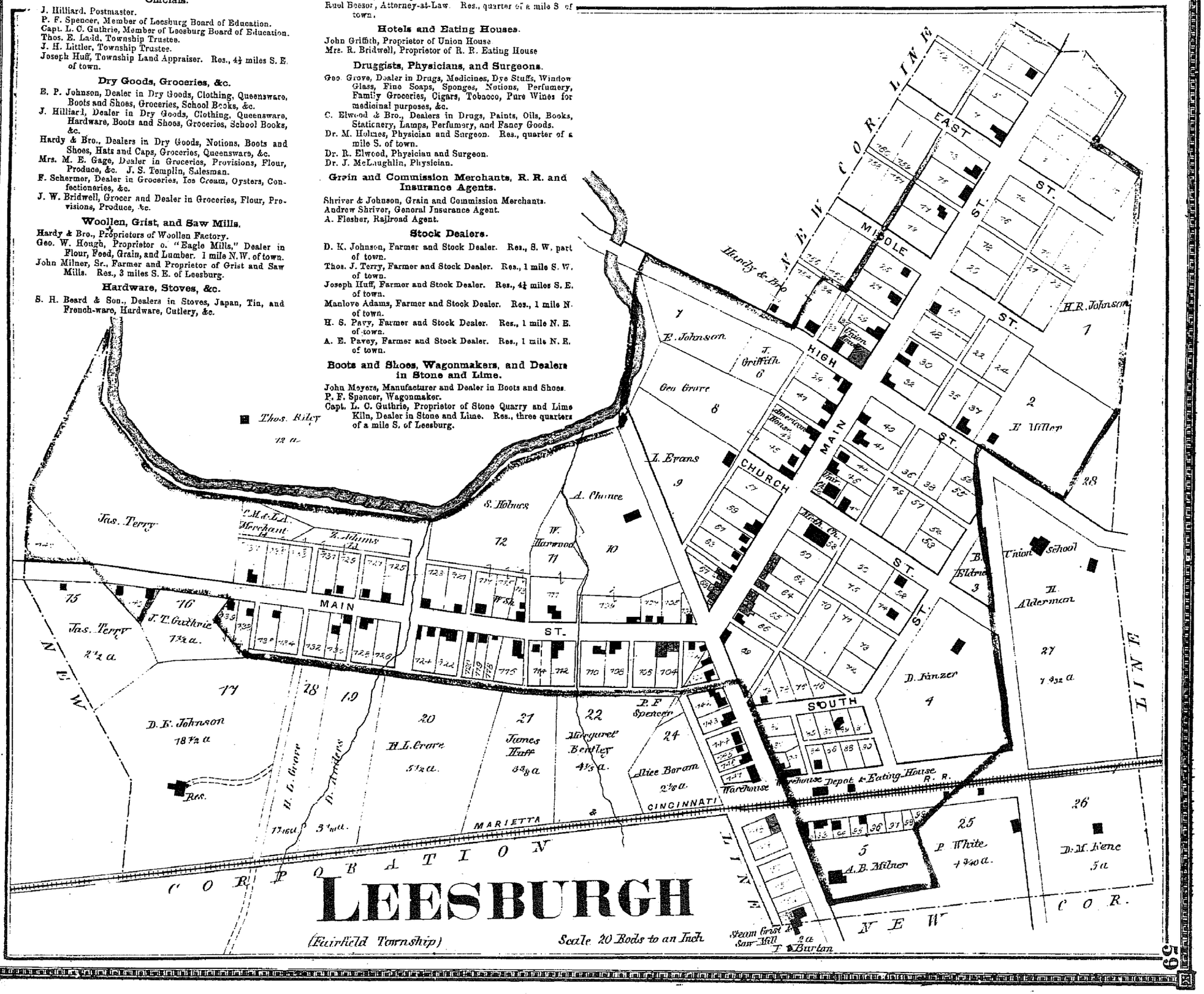

NEW MARKET

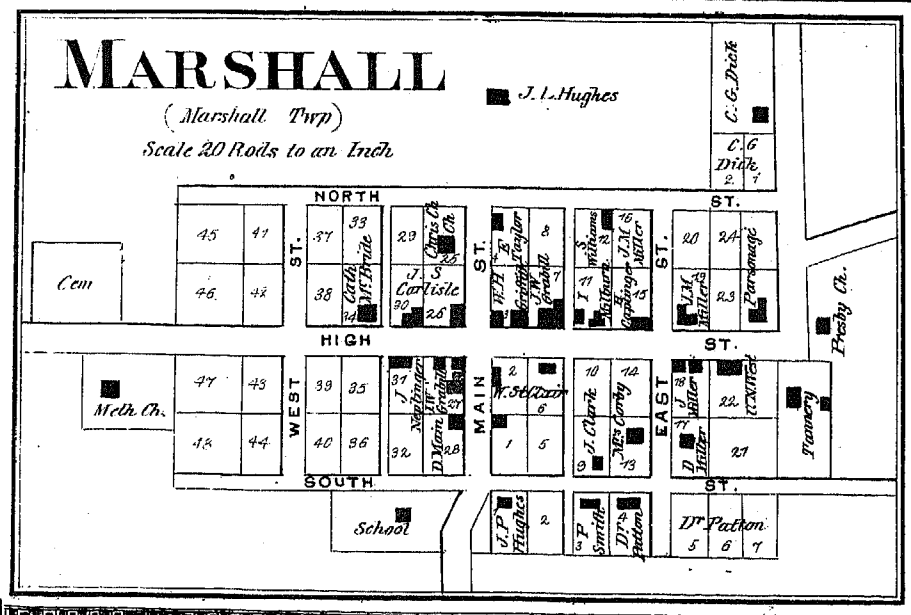

New Market Business Directory.

C. Carson, Dealer in Foreign and Domestic Dry Goods, Groceries, Hardware, Glassware, Queensware, Hats, Caps, Boots, Shoes, School Books and Stationery, Notions and Fancy Articles.
D. M. Barrere, School Teacher.
Jno. McReynolds, Cabinetmaker, Carpenter, and Undertaker.
L. B. Custer, Notary Public and Township Clerk.
R. W. Morrow, School Teacher. Res. three miles N. E. of New Market. P. O. address, Hillsborough.
M. M. Barrere, Proprietor of Barrere House.
Benj. Cochran, Notary Public.
David McConnaughey, Stock Dealer.
T. A. McConnaughey, Surveyor, Notary Public, and Stock Dealer, one mile east of New Market.
D. A. McConnaughey, Dealer in Sheep, Hogs, and Cattle. Res. 2½ miles N. E. of New Market.
Philip Trop, Brick and Stone Mason.
Jacob Leiniger, Blacksmith, at Hoagland's Crossing.

Marshall Business Directory.

J. L. Hughs, Justice of the Peace.
N. N. Delaplane, Justice of the Peace.
J. M. Miller, Physician and Surgeon.
Dan. Williams, Stock Dealer.
Esther E. Templin, School Teacher.
John N. & C. P. Dunlap, School Teachers.
J. O. Burnett, School Teacher.
Hughes & Carlisle, Dealers in Dry Goods, Notions, &c.
Isaac W. Jarnagin, Grower and Dealer in all kinds of Fruit and Ornamental Trees, Shrubs, Vines, and Plants. Two miles west of Marshall.

LYNCHBURG

(Dodson Twp) Scale 400 ft to the Inch

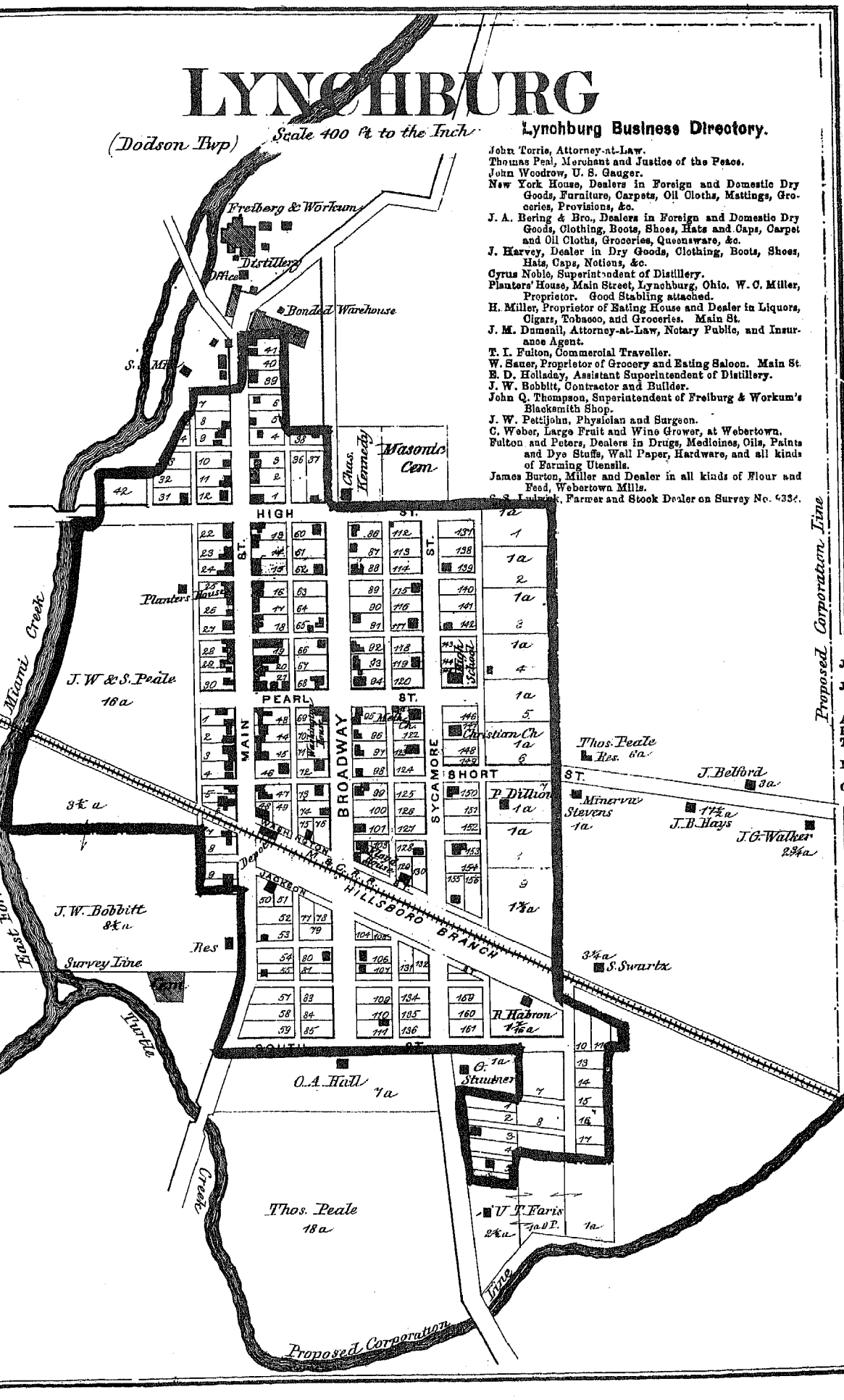

Lynchburg Business Directory.

John Torris, Attorney-at-Law.
Thomas Peal, Merchant and Justice of the Peace.
John Woodrow, U. S. Gauger.
New York House, Dealers in Foreign and Domestic Dry Goods, Furniture, Carpets, Oil Cloths, Mattings, Groceries, Provisions, &c.
J. A. Bering & Bro., Dealers in Foreign and Domestic Dry Goods, Clothing, Boots, Shoes, Hats and Caps, Carpet and Oil Cloths, Groceries, Queensware, &c.
J. Harvey, Dealer in Dry Goods, Clothing, Boots, Shoes, Hats, Caps, Notions, &c.
Cyrus Noble, Superintendent of Distillery.
Planters' House, Main Street, Lynchburg, Ohio. W. C. Miller, Proprietor. Good Stabling attached.
H. Miller, Proprietor of Eating House and Dealer in Liquors, Cigars, Tobacco, and Groceries. Main St.
J. M. Dumenil, Attorney-at-Law, Notary Public, and Insurance Agent.
T. I. Fulton, Commercial Traveller.
W. Sauer, Proprietor of Grocery and Eating Saloon. Main St.
E. D. Holladay, Assistant Superintendent of Distillery.
J. W. Bobbitt, Contractor and Builder.
John Q. Thompson, Superintendent of Freiburg & Workum's Blacksmith Shop.
J. W. Pettijohn, Physician and Surgeon.
C. Weber, Large Fruit and Wine Grower, at Webertown.
Fulton and Peters, Dealers in Drugs, Medicines, Oils, Paints and Dye Stuffs, Wall Paper, Hardware, and all kinds of Farming Utensils.
James Burton, Miller and Dealer in all kinds of Flour and Feed, Webertown Mills.
C. S. Ludwick, Farmer and Stock Dealer on Survey No. 6331.

SUGAR TREE RIDGE

(Concord Township) Scale 30 Rods to an Inch

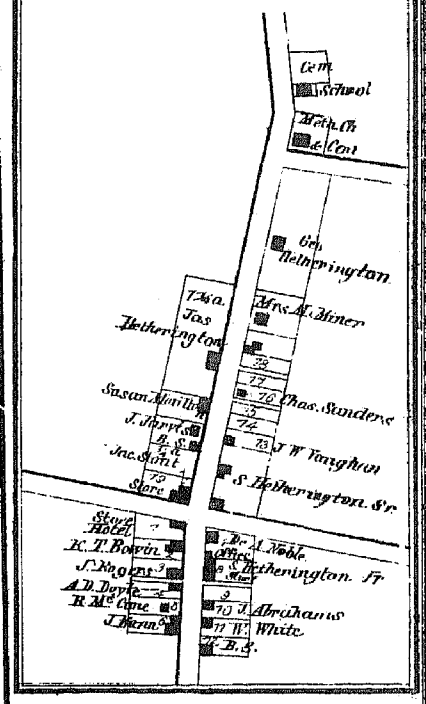

Sugartree Ridge Business Directory.

Jacob Stout, Dealer in Dry Goods, Notions, Groceries, Hardware, Queensware, Boots, Shoes, Hats, Caps, &c. &c.
J. & S. Hetherington, Dealers in Dry Goods, Notions, Ready-made Clothing, Hats, Caps, Boots, Shoes, Groceries, Queensware, Hardware, Patent Medicines, &c. &c.
Arthur Noble, Physician and Surgeon.
Kindle T. Bowin, Proprietor of "Ridge Hotel."
T. D. Satterfield, Farmer and Surveyor. 8½ miles S. E. of Sugartree Ridge.
D. C. Stewart, Proprietor of Steam Saw Mill. 4½ miles S. E. of Sugartree Ridge.
C. W. Eidenfield, Farmer and Stock Dealer. 3 miles S. of Sugartree Ridge.

NORTH UNIONTOWN

(Jackson Township) Scale 20 Rods to an Inch

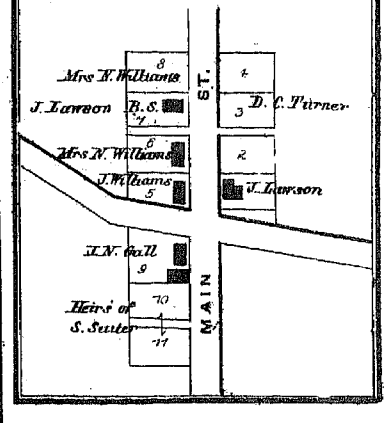

NEW LEXINGTON

HIGHLAND P. O.

(Fairfield Township) Scale 20 Rods to an Inch

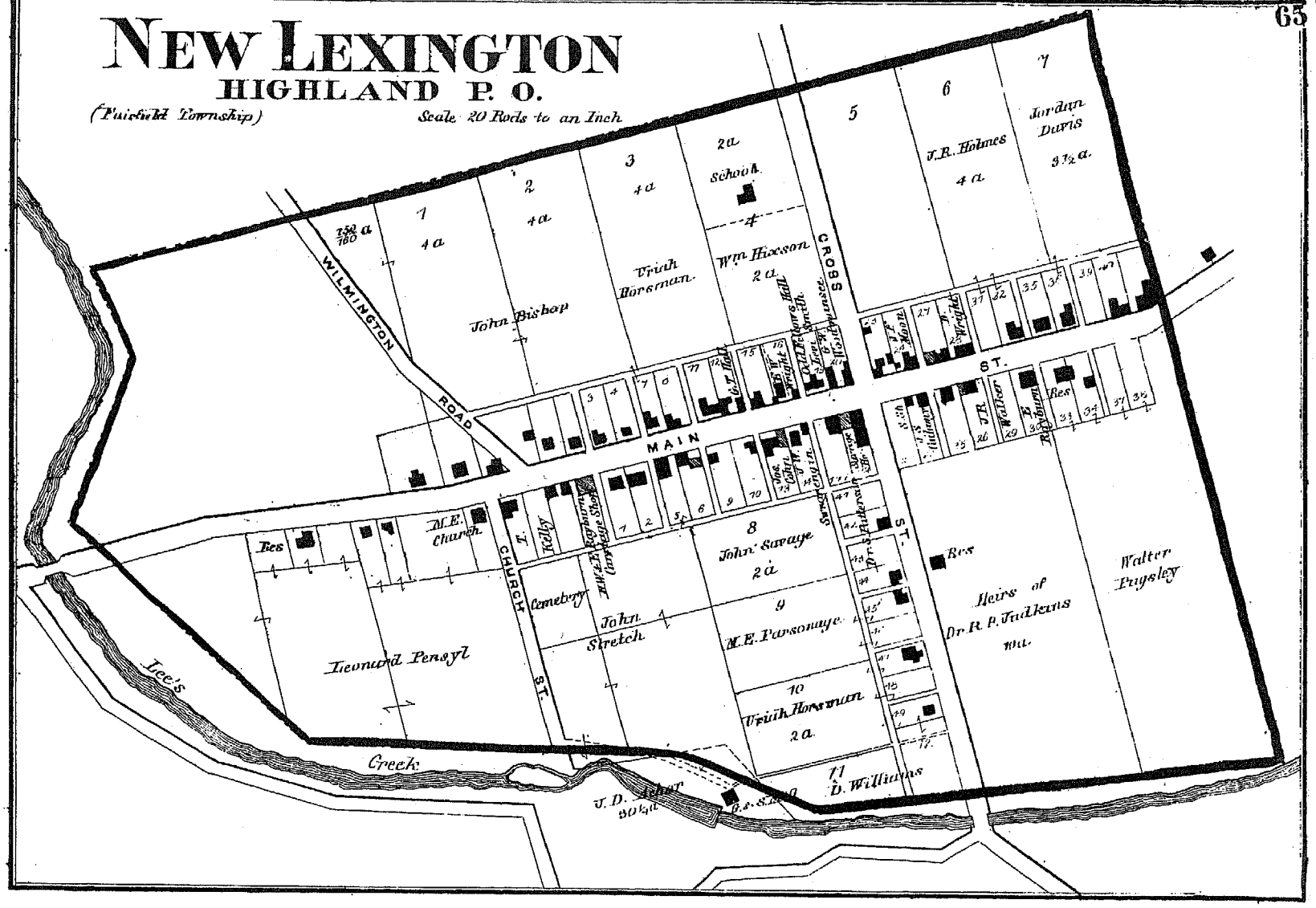

New Lexington Business Directory.

Officials.

LeRoy Kelly, Farmer and Justice of the Peace.
J. F. Moon, Postmaster.
H. B. Hixson (Res. 1 mile W. of town), Township Trustee.

Stock Dealers, Auctioneers, &c.

Jonathan Adams, Cattle Dealer and Auctioneer. Res., quarter of a mile E. of New Lexington.
T. H. Long, Stock Dealer and Shipper. Res. at Lexington Station.
D. A. Terrell, Farmer and Stock Dealer. Res., quarter of a mile S. of town.
Samuel Achor, Farmer and Stock Dealer. Res., quarter of a mile S. W. of town.
John Woodmansee, Farmer and Stock Dealer. Res., 2½ miles S. W. of town.
J. J. Woodmansee, Farmer and Stock Dealer. Res., 2 miles W. of town.
D. A. Woodmansee, Farmer and Stock Dealer. Res., 2¾ miles W. of town.
Francis Woodmansee, Farmer and Stock Dealer. Res., 1½ mile N. of town.
Edward Thornburg, Farmer and Stock Dealer. Res., 1½ mile N. W. of town.
G. W. Woodmansee, Farmer and Stock Dealer. Res., New Lexington.

Carriage Makers and Carpenters and Builders.

H. W. & E. Rayburn, Manufacturers and Dealers in Fine Carriages, Buggies, &c.
Levi Smith, Carpenter, Builder, and Contractor.

Boots and Shoes.

Leonard Pensyl, Manufacturer and Dealer in Boots and Shoes.
J. S. Cadamy, Manufacturer and Dealer in Boots and Shoes.

Dry Goods, Groceries, Railroad Agent, &c.

Joseph Cohn, Dealer in Dry Goods, Queensware, Groceries, Hardware, Boots and Shoes, Hats and Caps, Notions, &c.
O. B. Savage, Dealer in Dry Goods, Groceries, Queensware, Hardware, Clothing, &c.
S. W. Horsman, Dealer in Groceries, Hardware, Produce, Grain, &c., also Railroad Agent at New Lexington Station.

Physicians and Surgeons and Druggists.

E. S. Judkins, M.D., Physician and Surgeon.
Dr. W. S. Patterson, Physician and Surgeon.
Dr. J. F. Bowers, Physician and Surgeon.
J. F. Moon, Dealer in Drugs, Medicines, Paints, Oils, Perfumery, Toilet and Fancy Articles, and Sole Proprietor of "Brothers' Egyptian Pulmonary Elixir" for the cure of Consumption.

Grist and Saw Mills and Hotels.

J. D. Achor, Proprietor of Grist and Saw Mills and Dealer in Flour, Feed, Lumber, &c. S. of town.
John Savage, Proprietor of "Savage House."

Miscellaneous.

John Stretch, Resident.
Uriah Horsman, Resident.
Walter Pugsley, Resident Farmer.
Edwin W. Wright, Resident Farmer.
John Bishop, Resident Farmer.
L. M. Wright, Proprietor of Stone Quarries and Lime Kilns, Dealer in Stone and Lime. 2 miles S. E. of town. P. O. address, Highland, O.
J. P. Johnson, with one exception, the oldest living native of Highland County. Res., 2½ miles S. W. of New Lexington.
Jordan Davis, Resident Farmer.
Robert Edwards, Farmer and Agent for "The Dorsey Reaper and Mower" and "Moore's Grain Drill." Res., 1½ mile S. E. of town.
J. K. Pickering, Farmer, School Teacher, and Surveyor. Res., 1½ mile N. of New Lexington.

FAIRFAX

(Concord & Jackson Townships) Scale 20 Rods to an Inch

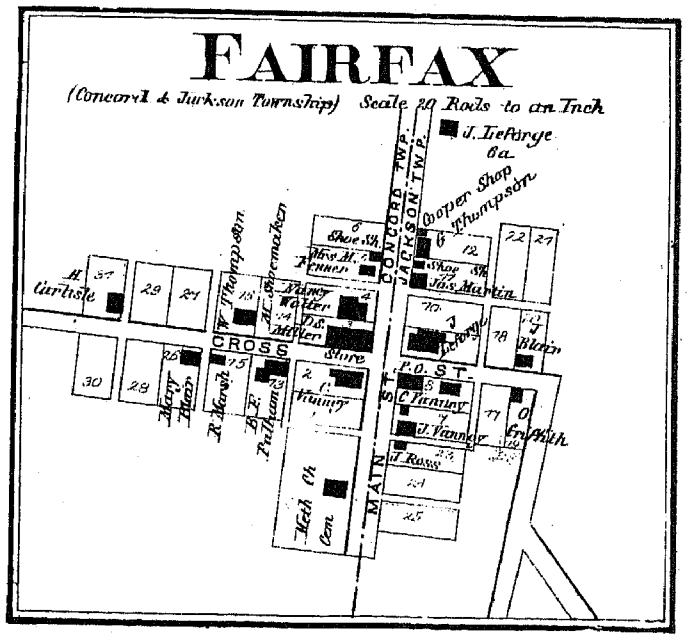

Fairfax Business Directory.

D. S. Miller, Dealer in Dry Goods, Notions, Groceries, Hardware, Queensware, Boots, Shoes, Hats, Caps, &c. &c.

WASHINGTON T.
OREGON
CALIFORNIA
NEVADA
UTAH
MONTANA
WYOMING
COLORADO
DAKOTA
NEBRASKA
KANSAS
ARIZONA
NEW MEXICO
INDIAN TERRITORY
TEXAS
MANITOBA
RED RIVER
PACIFIC OCEAN
GULF OF MEXICO

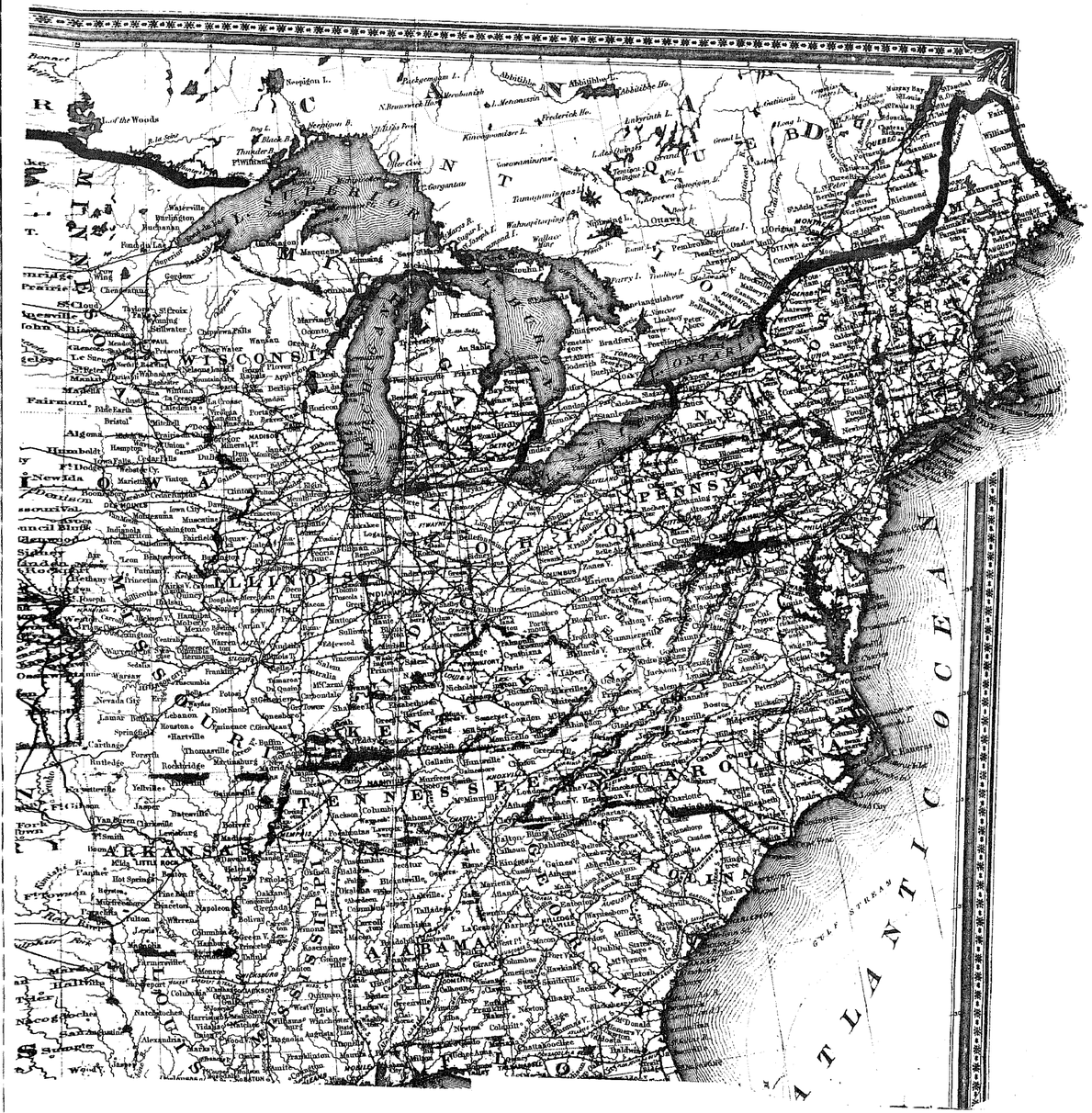
LAKE SUPERIOR
LAKE MICHIGAN
LAKE HURON
LAKE ERIE
LAKE ONTARIO
ONTARIO
QUEBEC
NEW BRUNSWICK
MAINE
WISCONSIN
MICHIGAN
IOWA
ILLINOIS
INDIANA
OHIO
PENNSYLVANIA
NEW YORK
VIRGINIA
KENTUCKY
TENNESSEE
NORTH CAROLINA
SOUTH CAROLINA
ARKANSAS
MISSISSIPPI
ALABAMA
GEORGIA
FLORIDA
ATLANTIC OCEAN

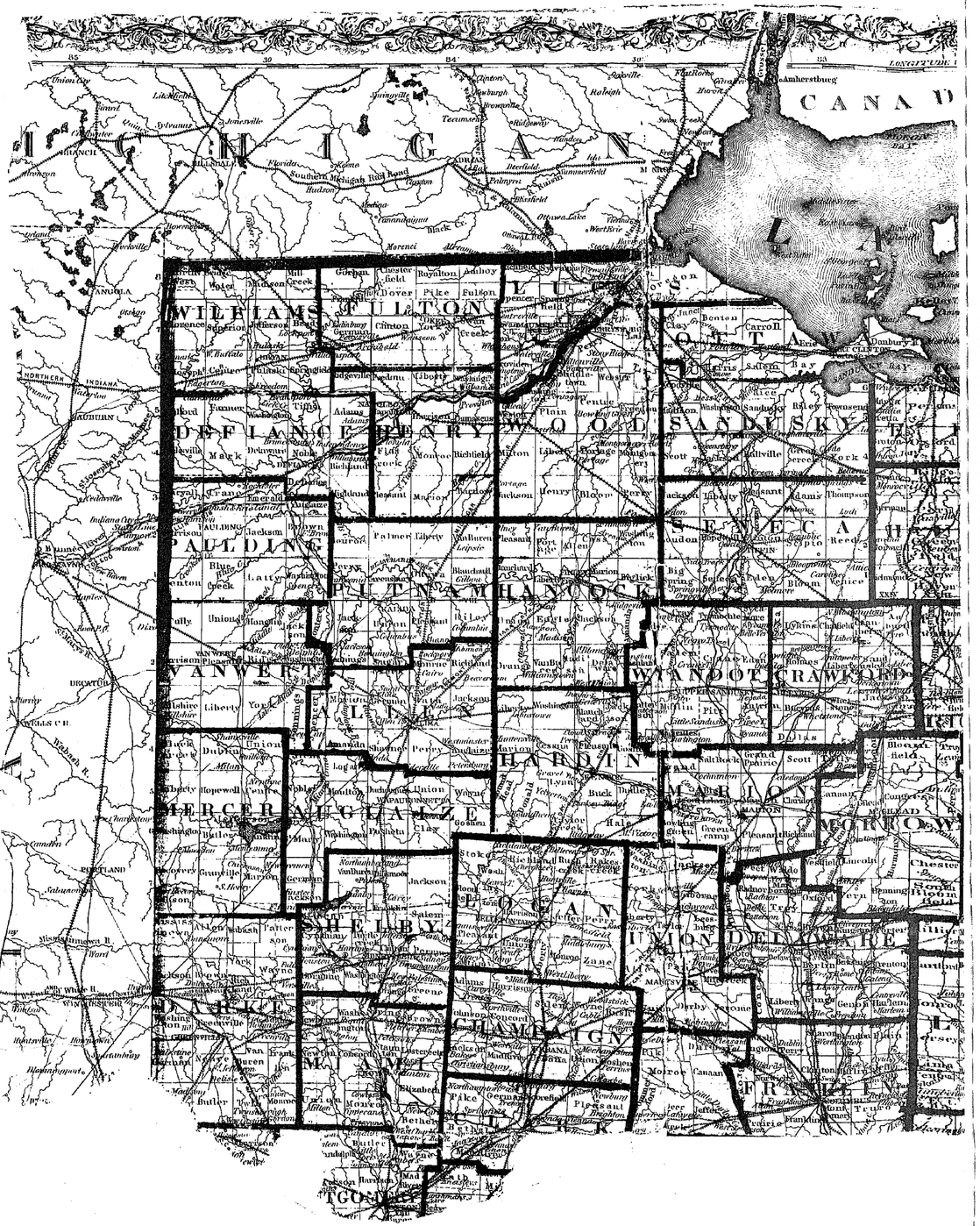
CANAD
WILLIAMS
FULTON
LUCAS
OTTAWA
DEFIANCE
HENRY
WOOD
SANDUSKY
SENECA
PAULDING
PUTNAM
HANCOCK
VANWERT
MERCER
AUGLAIZE
HARDIN
MARION
MORROW
SHELBY
LOGAN
UNION
DELAWARE
DARKE
CHAMPAIGN
MIAMI
FRANKLIN

E R I E
GEAUGA
TRUMBULL
CUYAHOGA
LORAIN
SUMMIT
PORTAGE
MEDINA
MAHONING
WAYNE
STARK
COLUMBIANA
HOLMES
CARROLL
TUSCARAWAS
COSHOCTON
HARRISON
JEFFERSON
BELMONT
MONROE