ATLAS

OF

DEFIANCE COUNTY,

OHIO.

From Actual Surveys under the Direction of B. N. GRIFFING, C. E.

PUBLISHED BY

GRIFFING, GORDON & CO.

Successors to GRIFFING, DIXON & CO.

Central Office: No. 27 SOUTH SIXTH STREET, PHILADELPHIA, PA.

1890.

Copyrighted by Griffing, Gordon & Co., 1890.

Printed by F. Bourquin, 31 S. 6th Street.

Engraved by Wm. Bracher, 27 S. 6th Street Philadelphia.

TABLE OF CONTENTS.

	PAGE
Title	1
Table of Contents	3
Table of Distances and Population of Defiance County	4
Outline Plan of Defiance County	5
Patrons' Directory	66, 67, 68
Government Survey Map of Ohio	65
Map of State of Ohio	Back part of Atlas.
Outline Map of United States	Back part of Atlas.
Maps of Hemispheres	Back part of Atlas.
Statistical Tables	(On back of Maps of Ohio, U. S. and Hemispheres.)
System Subdivision Public Lands	69, 70

INDEX TO TOWNSHIPS.

	PAGE
Adams Township	63
Defiance Township	29
Delaware Township	23
Farmer Township	53
Hicksville Township	9
Highland Township	7
Mark Township	19
Milford Township	51
Noble Township	47
Richland Township	49
Tiffin Township	61
Washington Township	57

INDEX TO TOWNS.

	PAGE
Ayersville	25
Brunersburg	59
Clarksville	55
Defiance. E. part 3d Ward	45
Defiance. W. part 3d Ward	43
Defiance. 4th Ward	40, 41
Defiance. Part of 1st and 2d Wards	36, 37
Defiance. West part of 1st and 2d Wards	32, 33
Delaware Bend	25
Evansport	59
Farmer Center	55
Georgetown	59
Hicksville (North Part)	12, 13
Hicksville (South Part)	16, 17
Independence	21
Jewell	25
Logan	55
Mark Center	21
Sherwood	27

TABLE OF DISTANCES
OF
DEFIANCE CO., OHIO.

	Ayersville.	*Brunersburg.*	*Clarksville.*	*Defiance.*	*Delaware Bend.*	*Evansport.*	*Farmer Center.*	*Georgetown.*	*Hicksville.*	*Jewell.*	*Mark Center.*	*Sherwood.*
Ayersville												
Brunersburg	7.4											
Clarksville	32.	24.6										
Defiance	5.2	2.2	26.8									
Delaware Bend	15.2	7.8	16.5	10.								
Evansport	16.6	9.1	21.	11.4	11.3							
Farmer Center	22.1	14.7	9.9	16.9	13.	15.						
Georgetown	16.4	9.	15.6	11.2	7.3	9.6	5.7					
Hicksville	27.1	19.7	9.2	21.9	14.	28.	13.	18.7				
Jewell	7.	6.7	31.3	6.5	14.5	13.	21.4	15.7	26.4			
Mark Center	19.5	12.1	16.5	14.3	7.	21.5	6.6	12.3	7.	18.8		
Sherwood	17.8	10.4	19.9	12.6	2.6	18.3	10.	8.7	11.7	17.1	4.8	

POPULATION OF DEFIANCE COUNTY.

CENSUS OF 1880 AND 1870.

TOWNSHIPS.	1880.	1870.
Adams Township	1509	1220
Defiance Township and City	6846	3615
Delaware Township	1505	1160
Farmer Township	1302	1184
Hicksville Township and Village	2381	1287
Highland Township	1226	946
Mark Township	1096	595
Milford Township	1460	1555
Noble Township	912	867
Richland Township	1427	1194
Tiffin Township	1526	1080
Washington Township	1325	1016

VILLAGES.	1880
Brunersburg	189
Defiance	5907
Evansport	292
Farmer Center	120
Hicksville	1212
Mark Center	210
Sherwood	195

OUTLINE PLAN OF DEFIANCE COUNTY OHIO.

Scale 2 Inches per Mile.

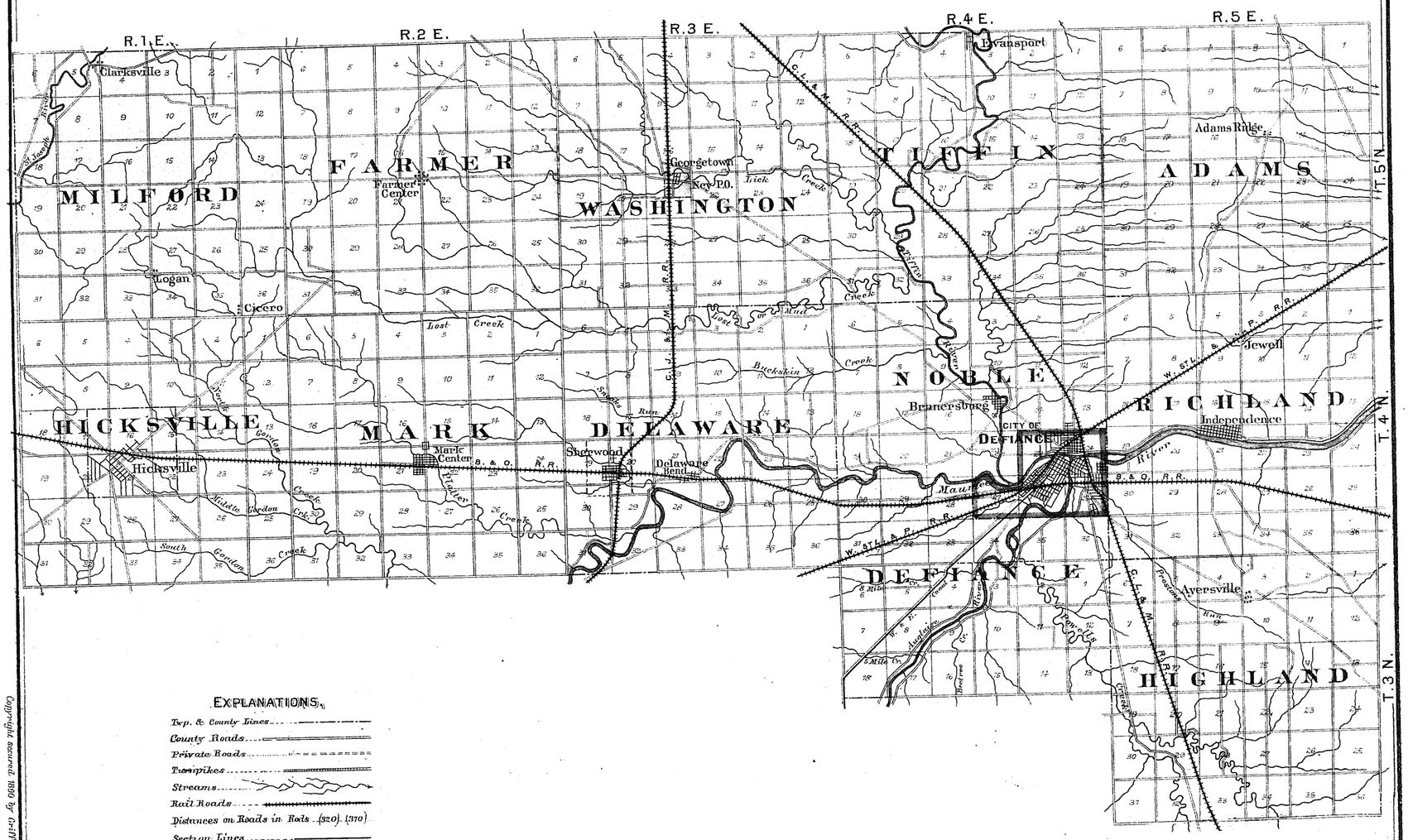

Copyright secured 1890 by Griffing Gordon & Co.

HIGHLAND

Scale 2 Inches to the Mile.

Town 3 North Range 5 East.

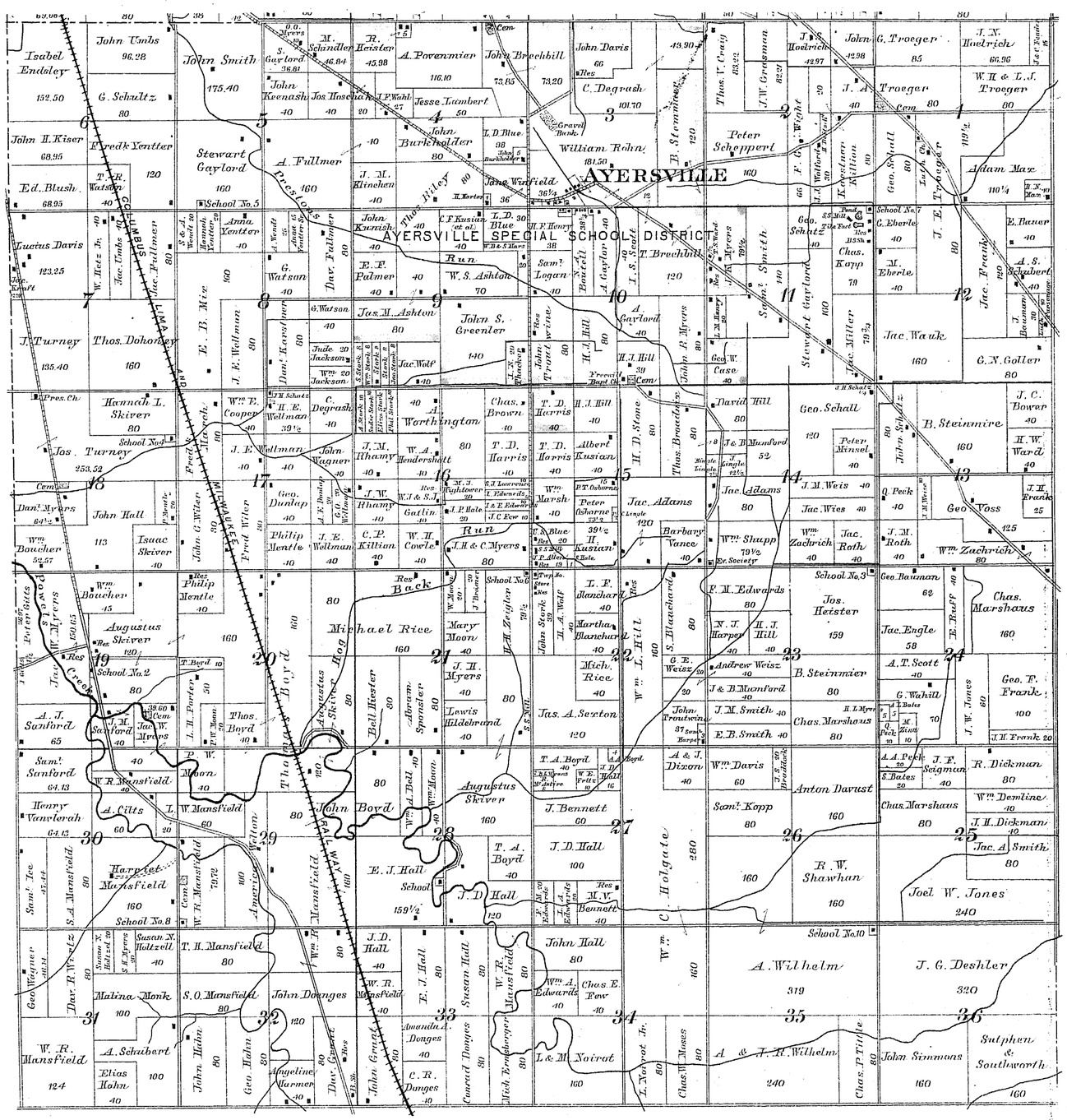

Copyright secured 1891 by Griffing, Gordon & Co.

HICKSVILLE

Scale 2 Inches to the Mile.

Town 4 North Range 1 East.

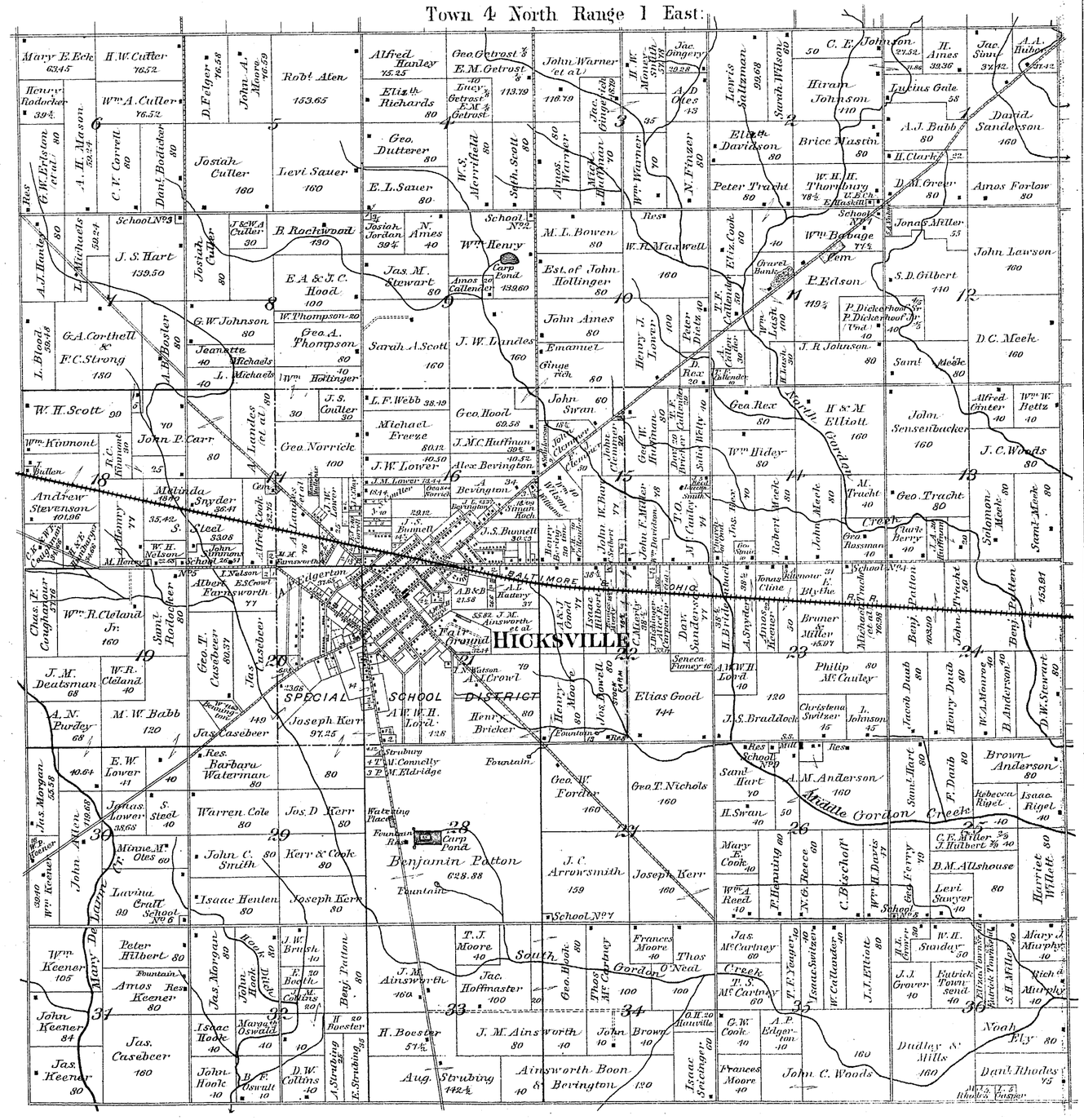

Copyright secured 1900 by Griffing Gordon & Co.

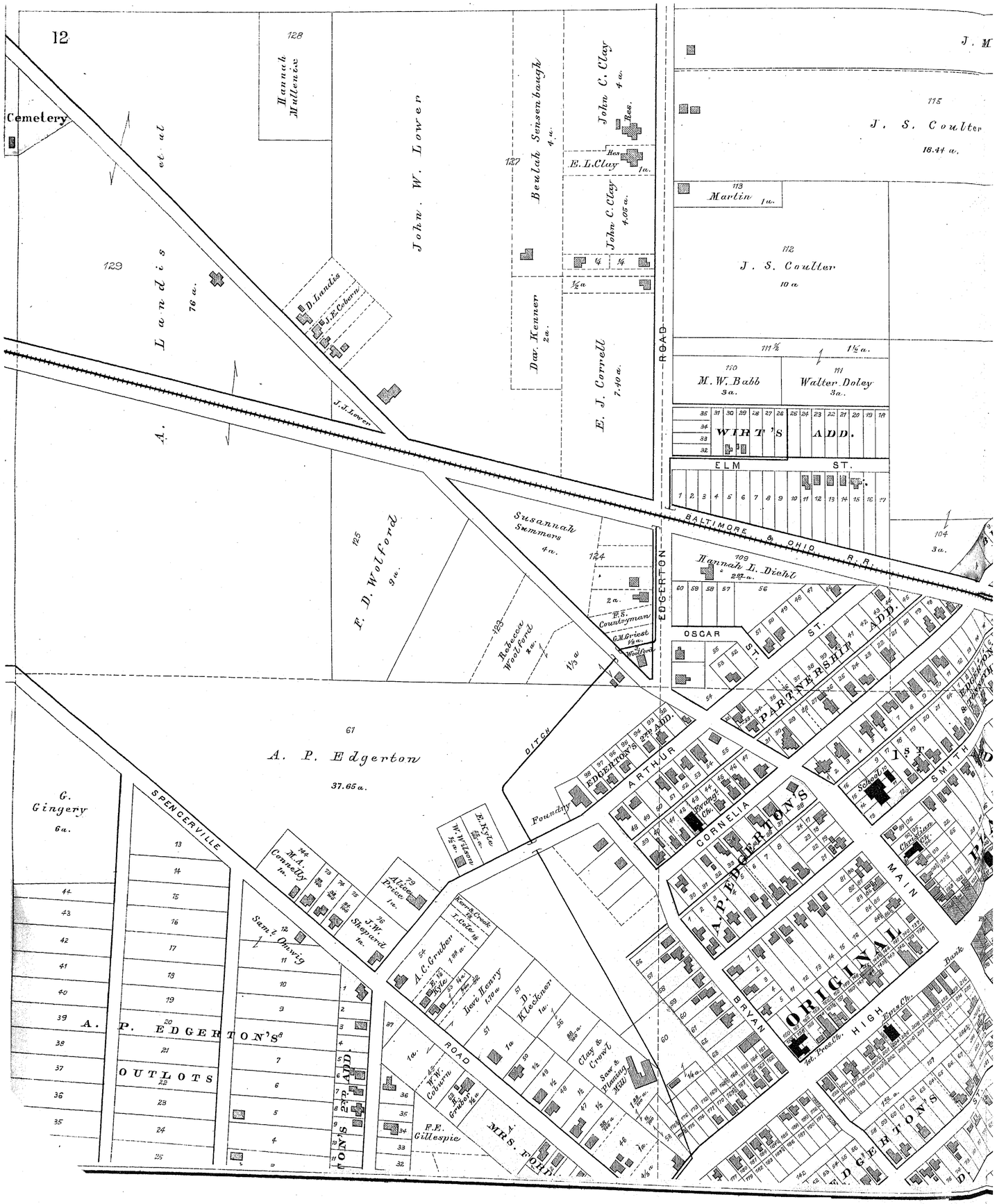
12
Cemetery
128
Hannah Mullenix
John. W. Lower
127
Beulah Sensenbaugh 4 a.
John C. Clay 4 a.
Res.
E. L. Clay 1 a.
John C. Clay 4.05 a.
14
14
1/2 a
Dav. Kenner 2 a.
E. J. Cornell 7.40 a.
129
Landis et al
76 a.
D. Landis
J. E. Coborn
J. J. Lower
A.
J. M
115
J. S. Coulter
18.44 a.
113
Martin 1 a.
112
J. S. Coulter
10 a
111 1/2
1 1/2 a.
110
M. W. Babb
3 a.
111
Walter Doley
3 a.
WIRT'S ADD.
ELM ST.
BALTIMORE & OHIO R.R.
104
3 a.
109
Hannah L. Diehl
22 a.
EDGERTON ROAD
OSCAR ST.
PARTNERSHIP ADD.
125
F. D. Wolford
9 a.
Susannah Summers 4 a.
124
2 a.
F.S. Countryman
G.M. Priest 1/4 a.
Wolford
123
Rebecca Wolford 2 a.
1/3 a
67
A. P. Edgerton
37.65 a.
DITCH
G. Gingery
6 a.
SPENCERVILLE
EDGERTON'S 2ND ADD.
ARTHUR
CORNELIA
A. P. EDGERTON'S
Foundry
Printing Co.
School
1ST
SMITH
Christian Ch.
MAIN
ORIGINAL
Pres. Ch.
Bank
HIGH
BRYAN
Meth. Pres. Ch.
A. P. EDGERTON'S OUTLOTS
Sam'l Onwig
M. Aiy Connelly 1 a.
Altoe Price 1 a.
J. W. Shepard 1 a.
W. Wilson 1/2 a.
B. Kyte 1/2 a.
Rees & Crook 1/2
J. Cole 1/4
A. C. Gruber 1.88 a.
Dev. Henry 1.70 a.
D. Kleckner 1 a.
Clay & Crowl Saw & Planing Mill
ROAD
W. W. Coburn
F. Gruber 1/4 a.
F. E. Gillespie
MRS. FOHR

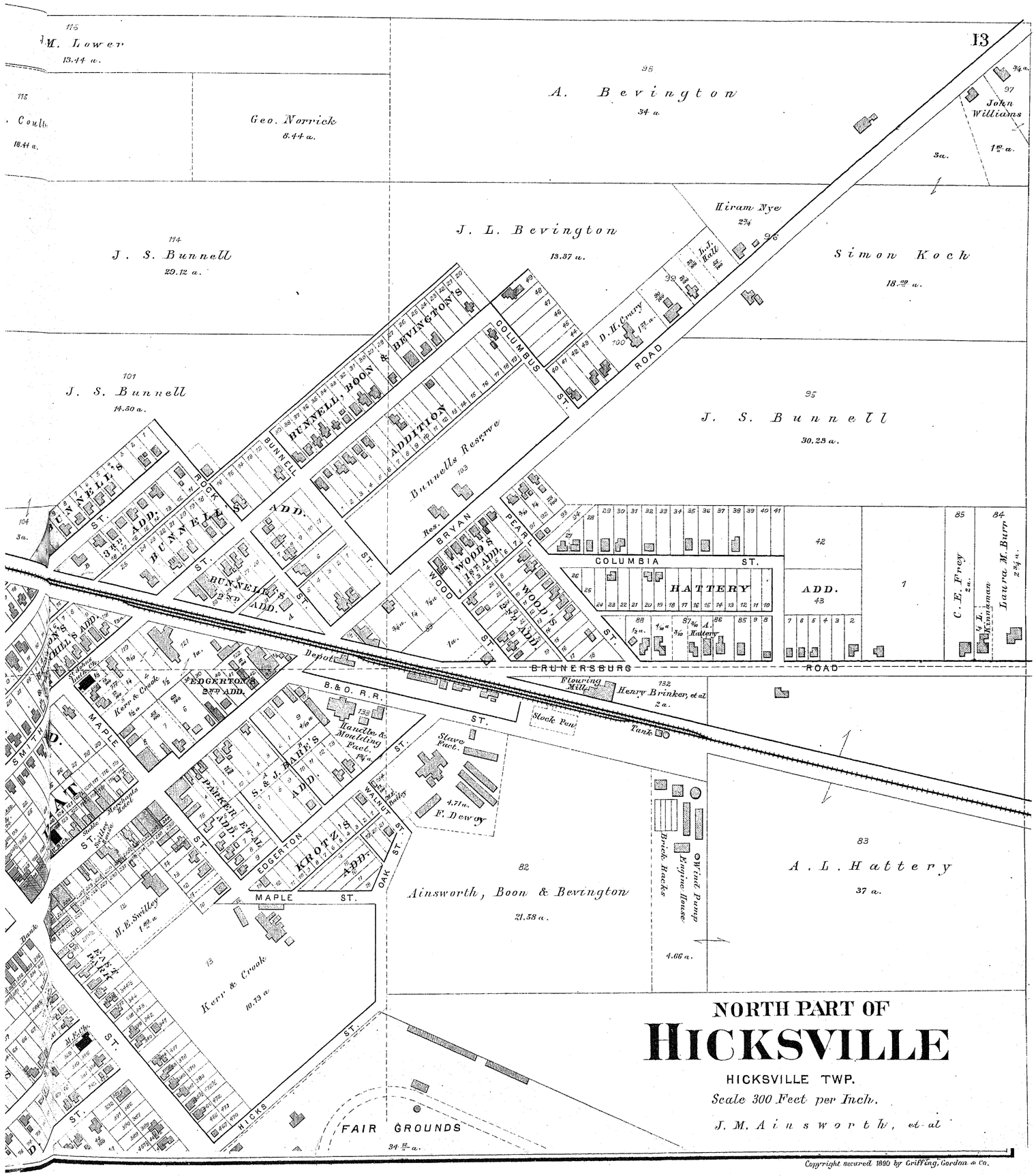
NORTH PART OF
HICKSVILLE
HICKSVILLE TWP.
Scale 300 Feet per Inch.
J. M. Ainsworth, et al
A. Bevington
34 a.
J. L. Bevington
13.37 a.
J. S. Bunnell
29.12 a.
J. S. Bunnell
14.50 a.
J. S. Bunnell
30.23 a.
Simon Kock
Geo. Norrick
8.44 a.
Hiram Nye
John Williams
Ainsworth, Boon & Bevington
21.58 a.
A. L. Hattery
37 a.
Kerr & Crook
10.73 a.
Bunnells Reserve
BUNNELL, BOON & BEVINGTON'S ADDITION
BUNNELL'S ADD.
BUNNELL'S 2ND ADD.
EDGERTON'S 2ND ADD.
KROTZ'S ADD.
HATTERY
COLUMBIA ST.
BRUNERSBURG ROAD
MAPLE ST.
HICKS ST.
FAIR GROUNDS
B. & O. R.R.
Depot
Flouring Mill
Stock Pen
Tank
Brick Racks
Engine House
Wind Pump
Copyright secured 1890 by Griffing, Gordon & Co.

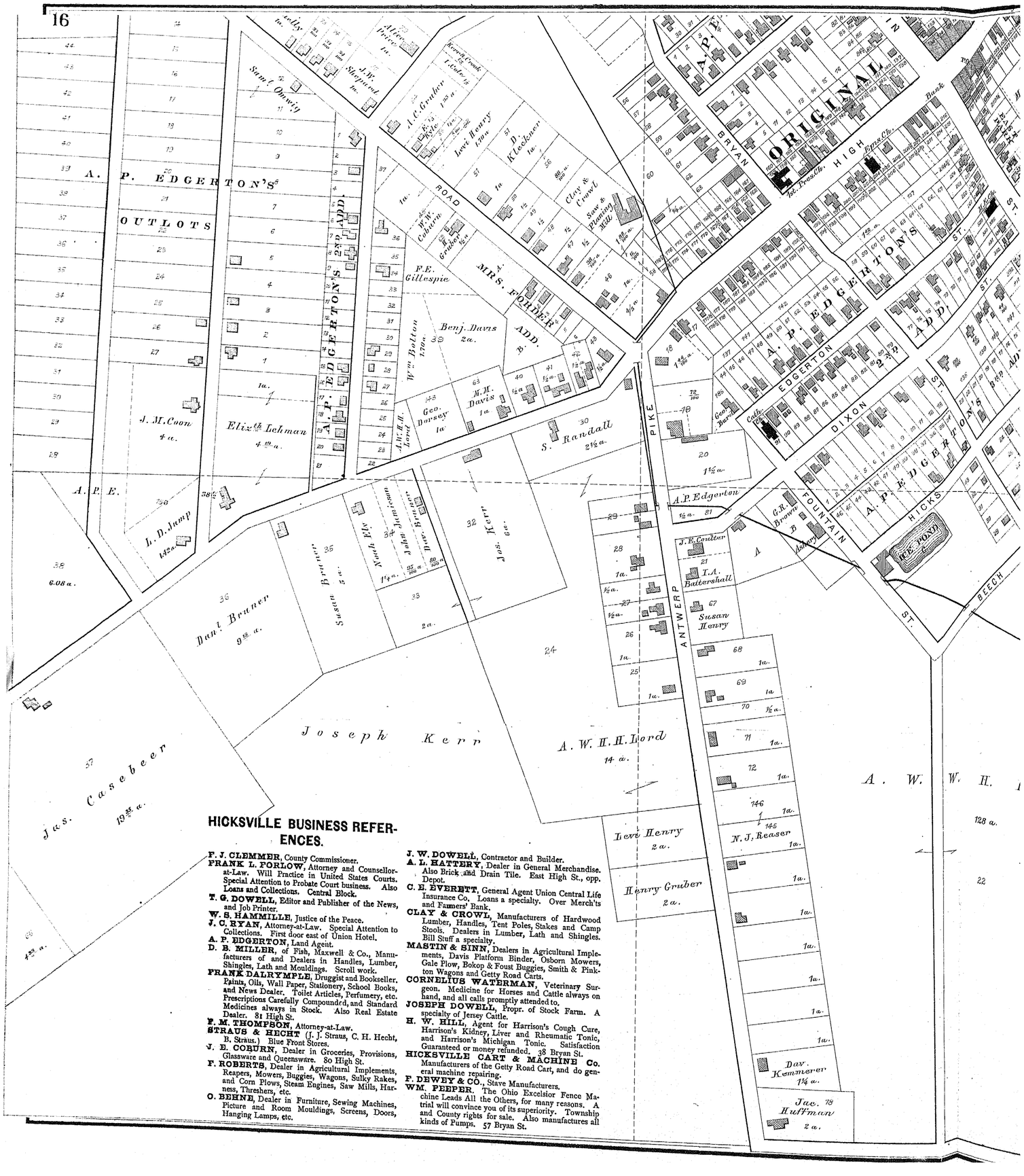

HICKSVILLE BUSINESS REFERENCES.

F. J. CLEMMER, County Commissioner.

FRANK L. FORLOW, Attorney and Counsellor-at-Law. Will Practice in United States Courts. Special Attention to Probate Court business. Also Loans and Collections. Central Block.

T. G. DOWELL, Editor and Publisher of the News, and Job Printer.

W. S. HAMMILLE, Justice of the Peace.

J. C. RYAN, Attorney-at-Law. Special Attention to Collections. First door east of Union Hotel.

A. P. EDGERTON, Land Agent.

D. B. MILLER, of Fish, Maxwell & Co., Manufacturers of and Dealers in Handles, Lumber, Shingles, Lath and Mouldings. Scroll work.

FRANK DALRYMPLE, Druggist and Bookseller. Paints, Oils, Wall Paper, Stationery, School Books, and News Dealer. Toilet Articles, Perfumery, etc. Prescriptions Carefully Compounded, and Standard Medicines always in Stock. Also Real Estate Dealer. 81 High St.

F. M. THOMPSON, Attorney-at-Law.

STRAUS & HECHT (J. J. Straus, C. H. Hecht, B. Straus.) Blue Front Stores.

J. B. COBURN, Dealer in Groceries, Provisions, Glassware and Queensware. 80 High St.

F. ROBERTS, Dealer in Agricultural Implements, Reapers, Mowers, Buggies, Wagons, Sulky Rakes, and Corn Plows, Steam Engines, Saw Mills, Harness, Threshers, etc.

O. BEHNE, Dealer in Furniture, Sewing Machines, Picture and Room Mouldings, Screens, Doors, Hanging Lamps, etc.

J. W. DOWELL, Contractor and Builder.

A. L. HATTERY, Dealer in General Merchandise. Also Brick and Drain Tile. East High St., opp. Depot.

C. B. EVERETT, General Agent Union Central Life Insurance Co. Loans a specialty. Over Merch'ts and Farmers' Bank.

CLAY & CROWL, Manufacturers of Hardwood Lumber, Handles, Tent Poles, Stakes and Camp Stools. Dealers in Lumber, Lath and Shingles. Bill Stuff a specialty.

MASTIN & SINN, Dealers in Agricultural Implements, Davis Platform Binder, Osborn Mowers, Gale Plow, Bokop & Foust Buggies, Smith & Pinkton Wagons and Getty Road Carts.

CORNELIUS WATERMAN, Veterinary Surgeon. Medicine for Horses and Cattle always on hand, and all calls promptly attended to.

JOSEPH DOWELL, Propr. of Stock Farm. A specialty of Jersey Cattle.

H. W. HILL, Agent for Harrison's Cough Cure, Harrison's Kidney, Liver and Rheumatic Tonic, and Harrison's Michigan Tonic. Satisfaction Guaranteed or money refunded. 38 Bryan St.

HICKSVILLE CART & MACHINE Co. Manufacturers of the Getty Road Cart, and do general machine repairing.

F. DEWEY & CO., Stave Manufacturers.

WM. PEEPER. The Ohio Excelsior Fence Machine Leads All the Others, for many reasons. A trial will convince you of its superiority. Township and County rights for sale. Also manufactures all kinds of Pumps. 57 Bryan St.

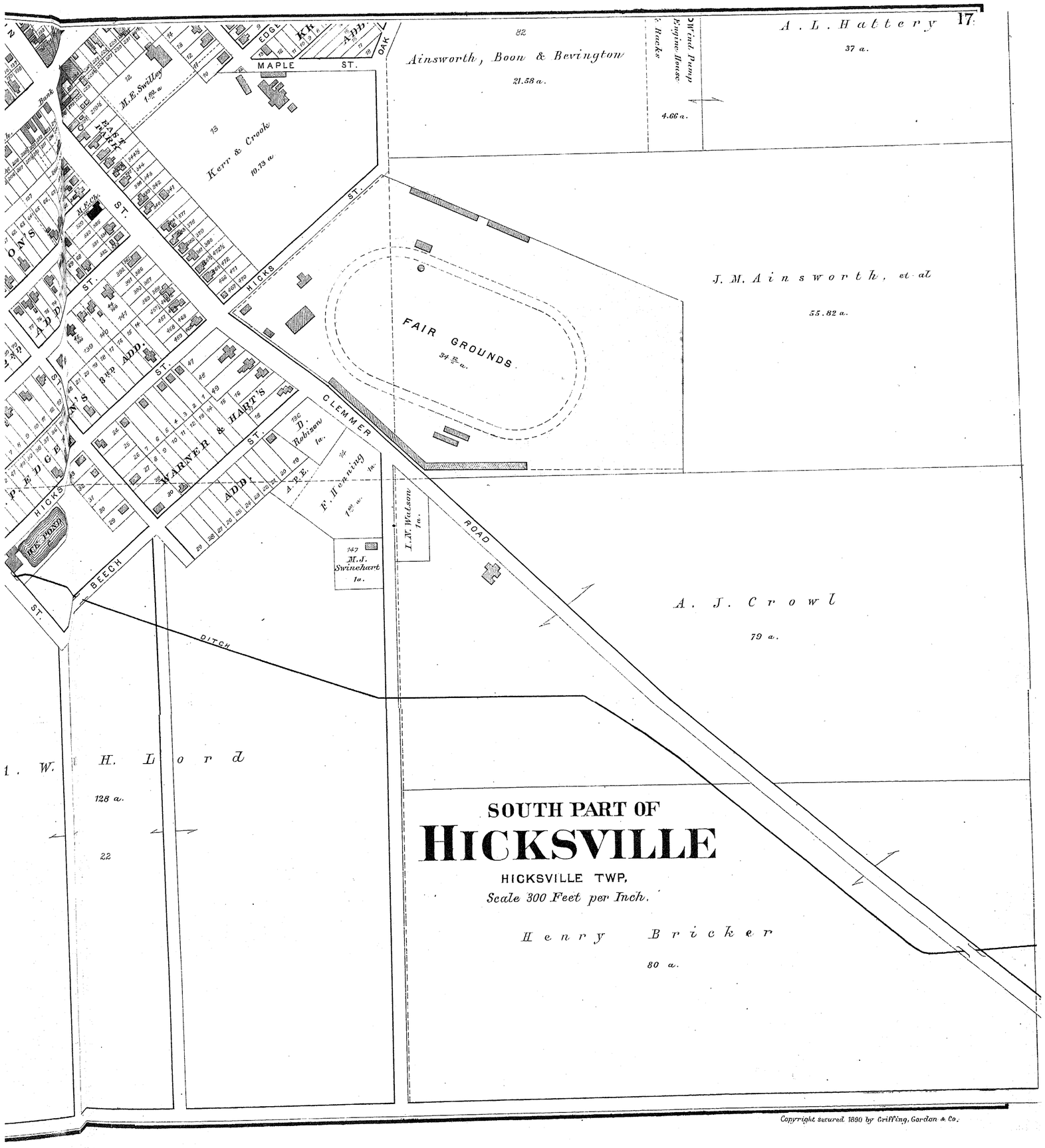
SOUTH PART OF
HICKSVILLE
HICKSVILLE TWP.
Scale 300 Feet per Inch.
Ainsworth, Boon & Bevington
21.58 a.
A. L. Hattery
37 a.
Wind Pump Engine House
4.66 a.
Kerr & Crook
10.73 a
M. E. Swilley
1.89 a
J. M. Ainsworth, et al
55.82 a.
FAIR GROUNDS
34 a.
A. J. Crowl
79 a.
Henry Bricker
80 a.
W. H. Lord
128 a.
MAPLE ST.
HICKS ST.
CLEMMER ROAD
BEECH ST.
DITCH
WARNER & HART'S ADD.
ICE POND
Copyright secured 1890 by Griffing, Gordon & Co.

MARK CENTER BUSINESS REFERENCES.

JOHN GREEK & SONS, Proprietors of Saw Mill. Also Contractors and Builders. We will make estimates on all kinds of buildings and contract same, and when desired we will furnish all materials. We also contract and build wooden bridges.

G. W. SPEALMAN, Proprietor of Saw Mill. I do custom Sawing and deal in all kinds of hard wood lumber. I also have put in a complete line of machinery for the manufacture of Pure Fruit Jellies. Have hydraulic press and latest improved evaporators. I feel confident of giving satisfaction and would solicit your patronage. Mill in Sec. 28.

MARK

Scale 2 Inches to the Mile.

Town 4 North Range 2 East.

F. M. HARTSHORNE, Justice of the Peace. Will attend to Collections and other Legal Business.

MISER & WONDERLY, Proprietors of Saw Mill and Shingle Mill, and Dealers in all kinds of Rough Lumber. Mill in Sec. 5.

J. A. HIVES, Proprietor of the popular store at Mark Center on the B. & O. R. R. We are making a specialty of Ladies and Gents' Furnishing Goods, Neck and Foot Wear, Dress Goods, Trimmings, Pants, Overalls, Shirts, Waists, etc. We have a large assortment of Dry Goods, Groceries, Notions, Medicines, Canned Goods, Queensware, Hardware, Woodware and latest styles in Hats, Caps, Boots Shoes, and everything found in first-class general stores. We pay highest prices for Produce and Poultry. Our Motto, "Give 100 cents' worth for one dollar and 16 ounces for a pound and prices as low as the lowest."

J. WINTERSTEEN, General Dealer in Real Estate. City and Farm Property Sold and Exchanged. Terms reasonable.

G. H. LONG, Contractor and Builder of Bridges, Grades and Public Works. Will make drawings and estimates on all kinds of work and furnish materials for construction.

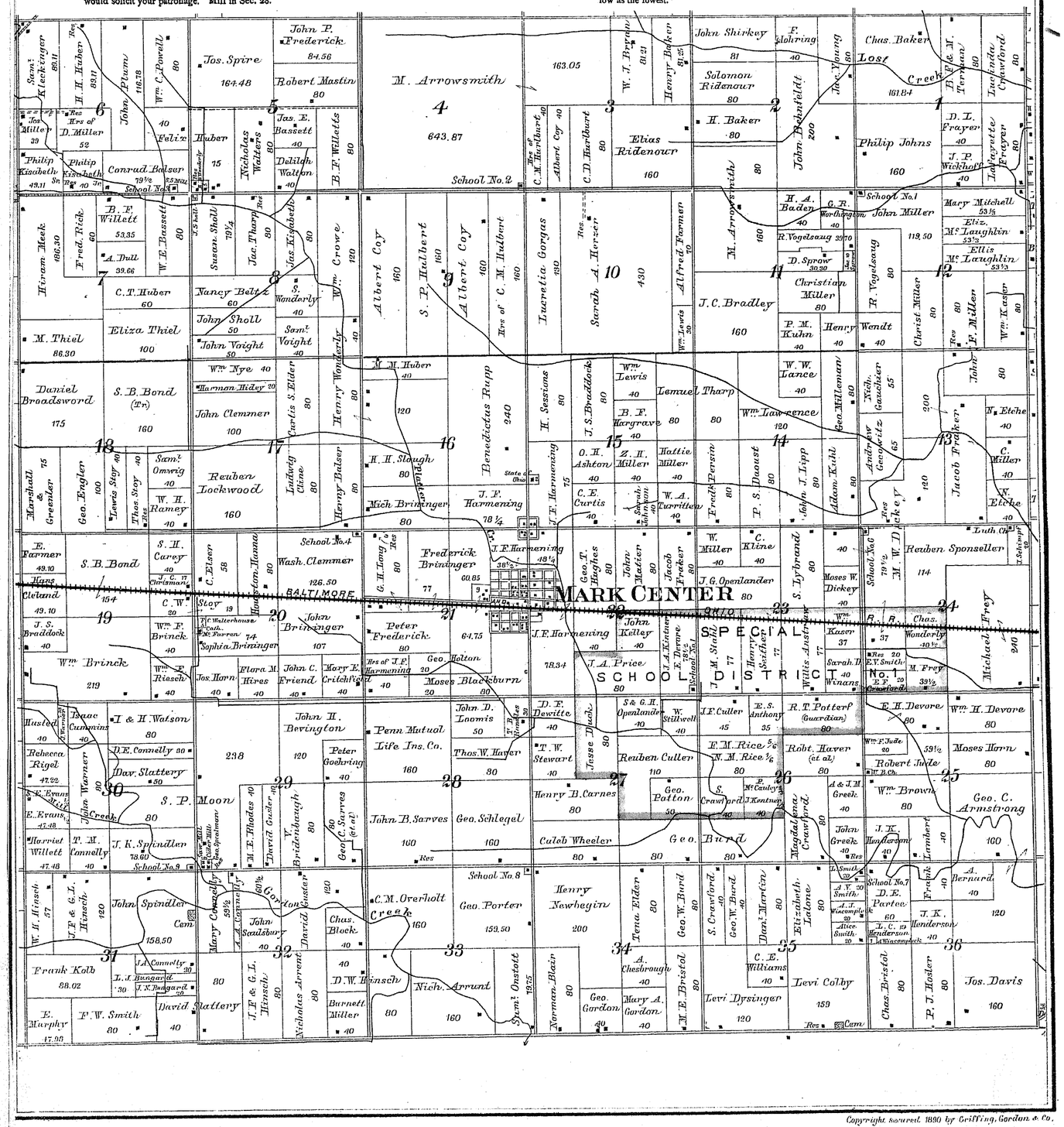
MARK CENTER
SPECIAL SCHOOL DISTRICT No. 1
BALTIMORE
Lost Creek
Clear Fork Cr.
School No. 1
School No. 2
School No. 4
School No. 7
School No. 8
School No. 9
M. Arrowsmith 643.87
Elias Ridenour 160
Philip Johns 160
Albert Coy 160
S. P. Hulbert 160
Sarah A. Horner 430
Benedictus Rupp 240
Henry Newhegin 200
Geo. Porter 159.50
Geo. Bird 80
Levi Colby 159
Levi Dysinger 120
Reuben Sponseller 114
Jacob Fraker 80
Michael Frey 240
Geo. C. Armstrong 160
Jos. Davis 160
Reuben Lockwood 160
Wash. Clemmer 126.50
Frederick Brininger 60.85
Penn Mutual Life Ins. Co.
Reuben Culler 110
Geo. Patton 50
Henry B. Carnes 80
Caleb Wheeler 80
Geo. Schlegel 160
John B. Sarves 160
Moses Blackburn 80
Peter Frederick 64.75
John Brininger 107
Sophia Brininger
Jos. Horn
Flora M. Hires
John C. Friend
Mary E. Critchfield
Nicholas Walters
Jas. E. Bassett
Delilah Walton
B. F. Willett
Jos. Spire 164.48
John P. Frederick 84.56
Robert Martin 80
Jos. Miller 39
Philip Kissbeth
Conrad Bolser
Felix Huber
Susan Sholl
Jac. Tharp
Jac. Kisabeth
Wm. Crowe
Nancy Beltz
John Sholl
John Voight
Sam'l Voight
S. Wonderly
Curtis S. Elder
Henry Wonderly
Henry Belser
Ludwig Cline
Reuben Lockwood
Wm. Nye
Harman Ridey
John Clemmer
Sam'l Omwig
W. H. Ramey
Lewis Stoy
Thos. Stoy
Marshall & Greenler
Geo. Engler
Hiram Meek 186.30
Fred. Rick
A. Dull 39.66
W. B. Bassett
C. T. Huber 60
Eliza Thiel 100
M. Thiel 86.30
Daniel Broadsword 175
S. B. Bond (Tr) 160
S. B. Bond
E. Farmer 49.10
Hiram Cleland 49.10
J. S. Braddock 40
Wm. Brinck 219
Wm. F. Brinck
Wm. F. Riesch
S. H. Carey
C. W. Stoy
C. Elser 58
Houston-Hanna
Isaac Cummins
I. & H. Watson 80
D. E. Connelly 80
Dav. Slattery 50
Rebecca Rigel 47.22
E. Evans
Harriet Willett 47.48
T. M. Connelly
J. K. Spindler 78.60
S. P. Moon 238
John Warner
Peter Goehring
John H. Bevington 120
Bridenbaugh
Geo. C. Sarves (et al.)
M. E. Rhodes
David Gaster
Mary Connelly
John Scadsbury
Chas. Block
C. M. Overholt Creek
John Spindler Cem. 158.50
W. H. Hinsch
J. F. & G. L. Hinsch
Frank Kolb 88.02
J. A. Connelly
L. J. Bungard
J. N. Padgard
David Slattery
E. Murphy 17.90
F. W. Smith 80
Nicholas Arrent
D. W. Hinsch
Burnett Miller
Nich. Arrunt
Sam'l Onstott 137.75
Norman Blair
Geo. Gordon
Mary A. Gordon
M. E. Bristol
A. Chesbrough
Tena Elder
Geo. W. Bird
S. Crawford
Dan'l Martin
Elizabeth Latone
C. E. Williams
Chas. Bristol
P. J. Hosler
J. K. Henderson
A. Bernard
D. E. Parton
A. J. Wincomplock
Alice Smith
Frank Lambert
Mary Mitchell 53⅓
Eliz. McLaughlin 53⅓
Ellis McLaughlin 53⅓
Christ. Miller 80
Wm. Kaser 80
F. Miller
John Miller
R. Vogelsang 80
Henry Wendt 40
Christian Miller 80
D. Sprow 30.30
J. C. Bradley 160
P. M. Kuhn 40
W. W. Lance 40
Wm. Lawrence 120
Geo. Millemann 80
Andrew Geuckler 65
Nich. Gauchier 55
Adam Kohl
John J. Lipp 80
S. Dausst 80
Frank Persin 80
Lemuel Tharp 80
Wm. Lewis 40
B. F. Hargrave 40
Hattie Miller 40
W. A. Currittee 40
Z. H. Miller 40
O. H. Ashton 40
C. E. Curtis 40
J. F. Harmening 78¼
Mich. Brininger 80
H. H. Slough 80
Henry Belser 80
Curtis S. Elder 80
Ludwig Cline 80
Henry Wonderly 80
Albert Coy 160
Lucretia Gorgas 130
H. Sessions 80
J. S. Braddock 80
Geo. T. Hughes 80
John Mattier 80
Jacob Fraker 80
J. F. Harmening 48¼
J. F. Harmening 40
John Keller 40
J. A. Price 80
J. A. Kintner
F. Derrow 13½
M. Stoll 77
Henry Snither 77
Willis Austman 77
Wm. Kaser 37
Sarah D. Wenens
E. F. Crawford
E. H. Devore 80
Wm. H. Devore 80
Moses Horn 80
Robert Jude 59½
Wm. Brown 80
A. & J. M. Greek 40
John Greek 40
J. K. Henderson 40
Frank Lambert 40
Jacob Fraker 80
N. Etche 40
C. Miller 40
Luth. Ch.
Chas. Baker
Philip Johns 160
D. L. Frayer 40
J. P. Wickhorn 40
Lafayette Frayer 80
Lucinda Crawford 80
Mark Miller
Wm. Kaser
Henry Wendt
Henry Kuhn
Henry Wonderly
Henry Belser
Henry Wonderly
Henry Newhegin
Henry Gordon
Henry Bristol
Henry Dysinger
Henry Colby
Henry Frey
Henry Hosler
Henry Davis
Henry Bird
Henry Lambert
Henry Bird

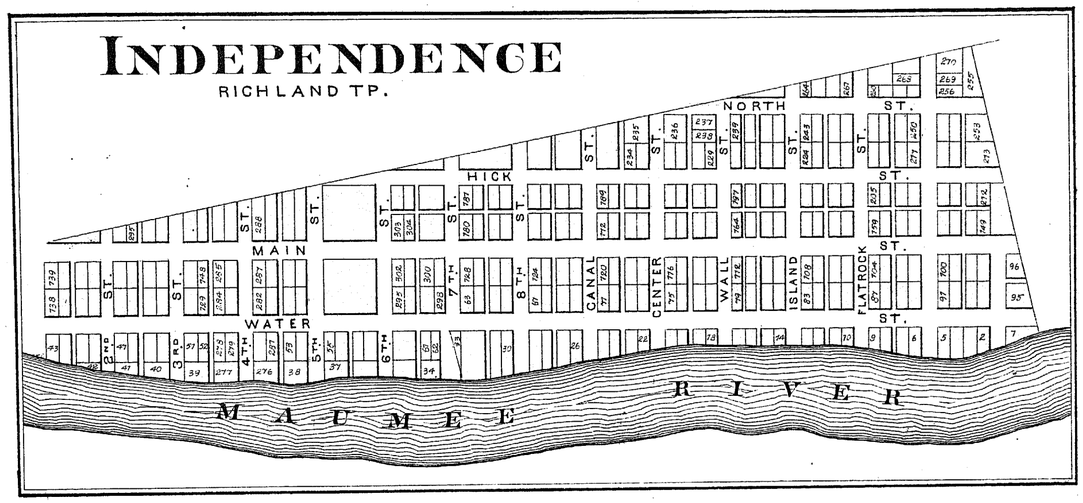

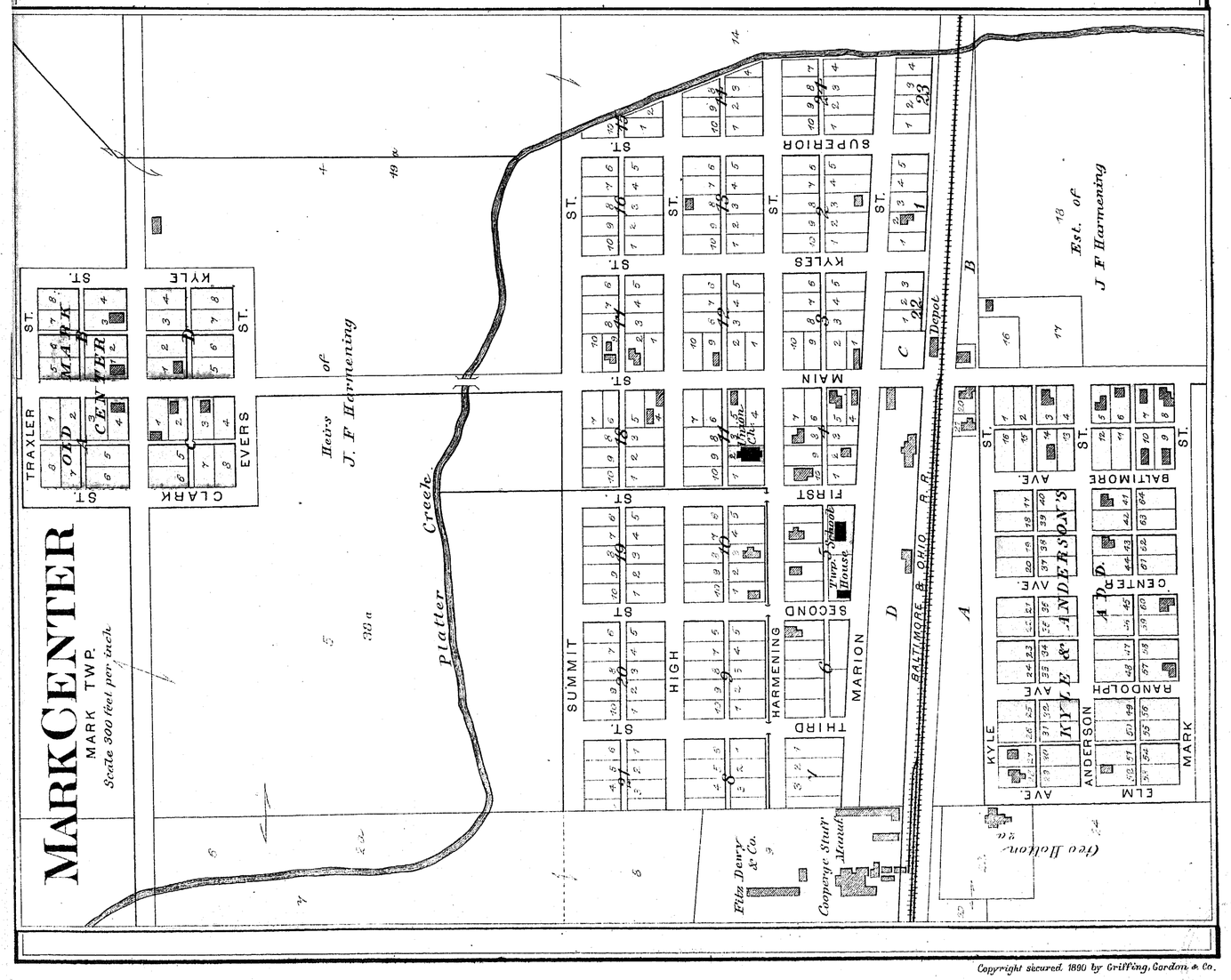

Copyright secured. 1890 by Griffing, Gordon & Co.

DELAWARE

Scale 2 Inches to the Mile.

Town 4 North Range 3 East.

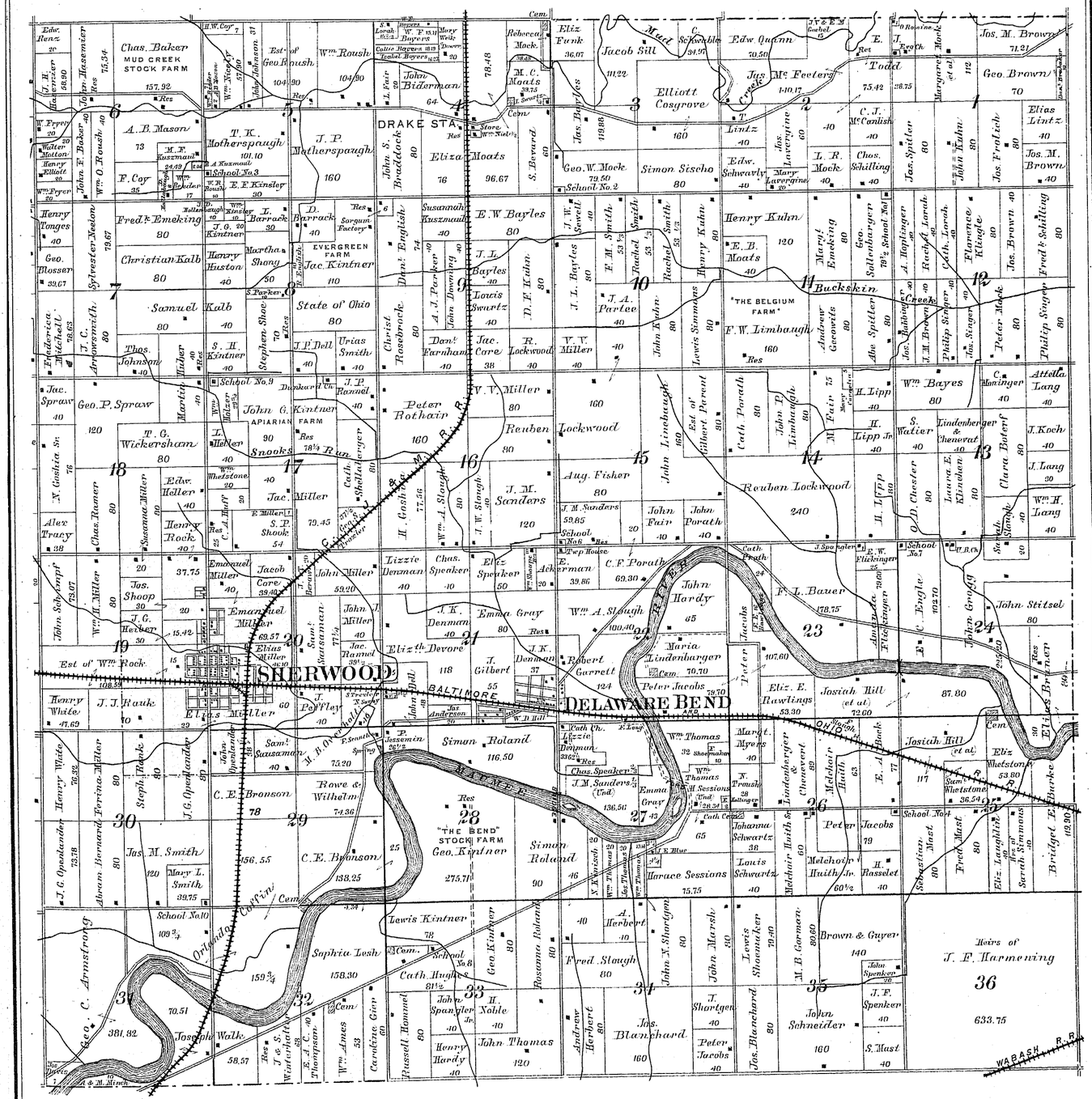

Copyright secured 1890 by Griffing, Gordon & Co.

AYERSVILLE

HIGHLAND TWP.

Scale 300 feet per inch

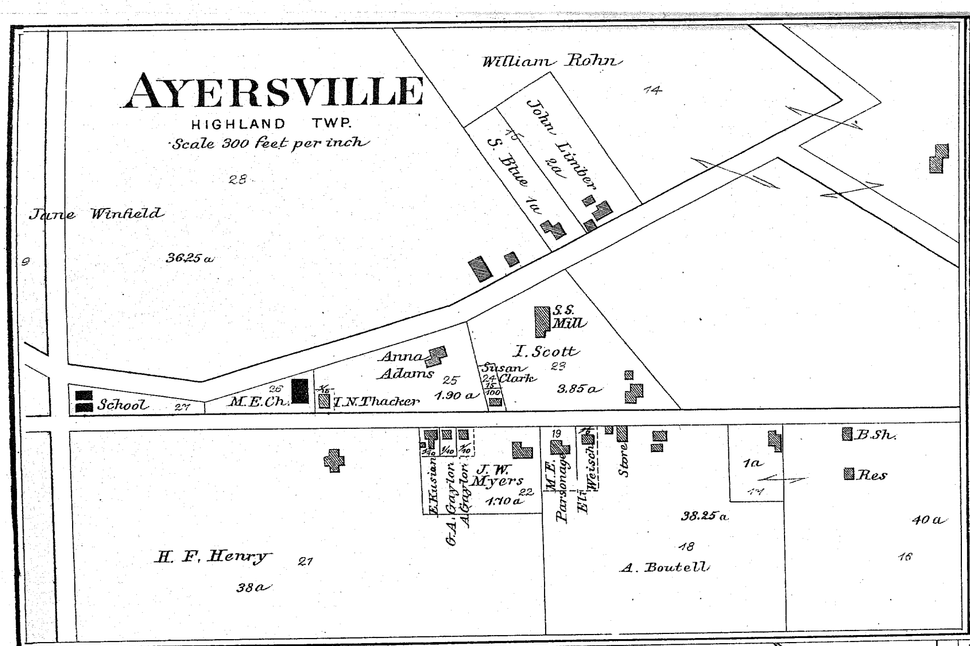

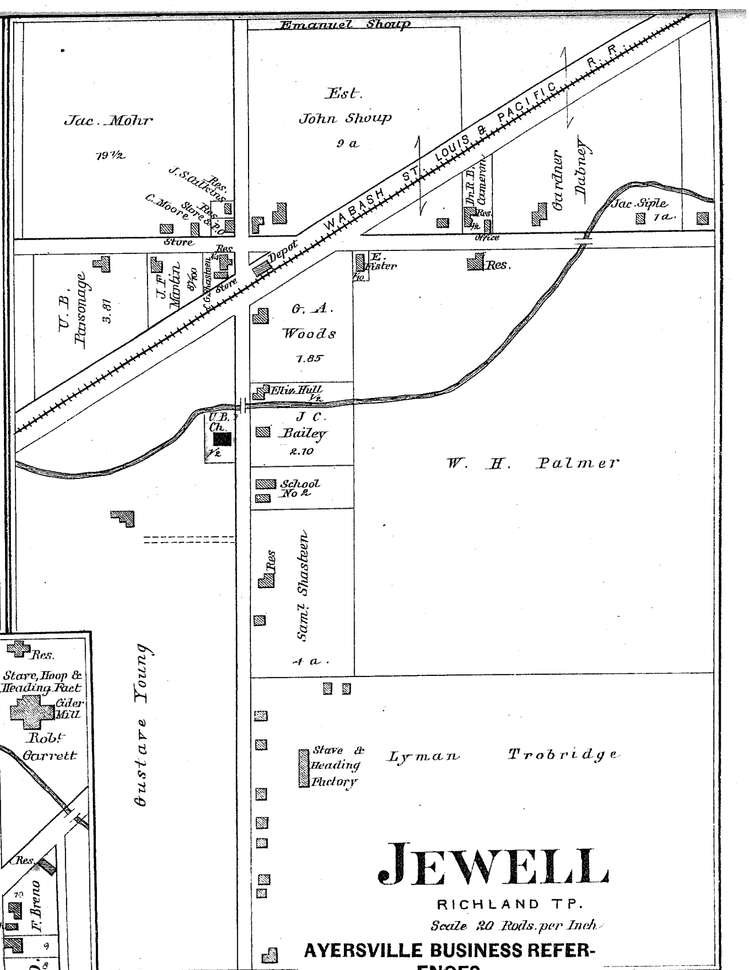

DELAWARE BEND

"THE BEND" P.O. DELAWARE TP.

Scale 300 feet per inch

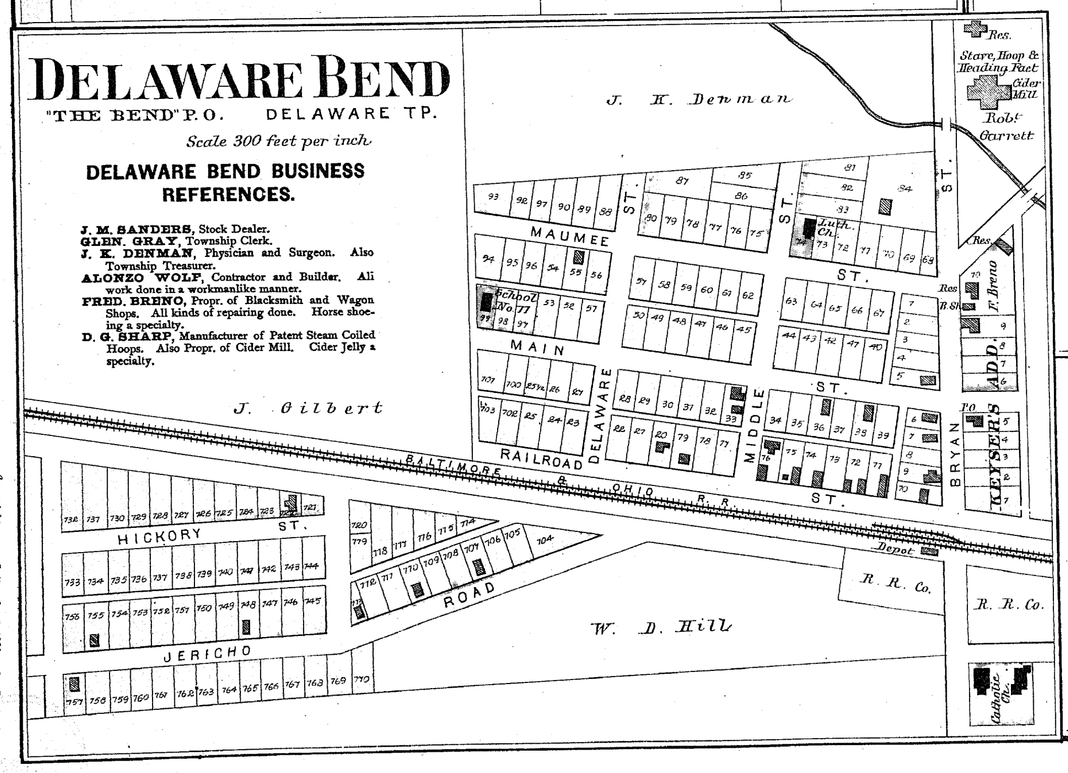

DELAWARE BEND BUSINESS REFERENCES.

J. M. SANDERS, Stock Dealer.
GLEN. GRAY, Township Clerk.
J. K. DENMAN, Physician and Surgeon. Also Township Treasurer.
ALONZO WOLF, Contractor and Builder. All work done in a workmanlike manner.
FRED. BRENO, Propr. of Blacksmith and Wagon Shops. All kinds of repairing done. Horse shoeing a specialty.
D. G. SHARP, Manufacturer of Patent Steam Coiled Hoops. Also Propr. of Cider Mill. Cider Jelly a specialty.

JEWELL

RICHLAND TP.

Scale 20 Rods. per Inch

AYERSVILLE BUSINESS REFERENCES.

WM. TROUTWINE, Wholesale Butcher. Pays the highest prices for fat cattle, sheep and hogs.
W. G. KOPP, Manufacturer of Drain Tile. Well and Building Brick always on hand. Propr. of Saw Mill. Orders for all kinds of Native Timber, Lumber and Bill Stuff promptly filled. Custom Sawing a specialty. Sec. 11.
JACOB W. MYERS, Lumberman and Farmer. Buys all kinds of Native Timber, and Saw Logs. Furnishes all kinds of Building Lumber and Bill Stuff. Sec. 19.
J. K. MYERS, Ex-Justice of the Peace and Resident Farmer.
JOHN P. ALLEN, Lumberman, Dealer in all kinds of Native Timber. Custom work a specialty. Highest price for logs.
W. T. HARPER, Blacksmith and Repair Shop.
M. V. BENNETT, Justice of the Peace. Sec. 27.
DAVID GRANT, Farmer and Grain Thresher. Has a first-class machine and will warrant all work to please, and will be glad to see you when your turn comes. Wait for Dave Grant and have a good Job done.
U. S. BLUE, Township Clerk.
JOHN STORK, Propr. of Grocery, 40 Rods South of Township Hall. Buys Butter, Eggs, etc., Keeps a fine line of Groceries and all Goods usually kept in a country store.
GRANT & BAKER, Blacksmiths and Woodworkers. Sec. 32.

Copyright secured 1890 by Griffing, Gordon & Co.

SHERWOOD

DELAWARE TWP.

Scale 300 feet per inch.

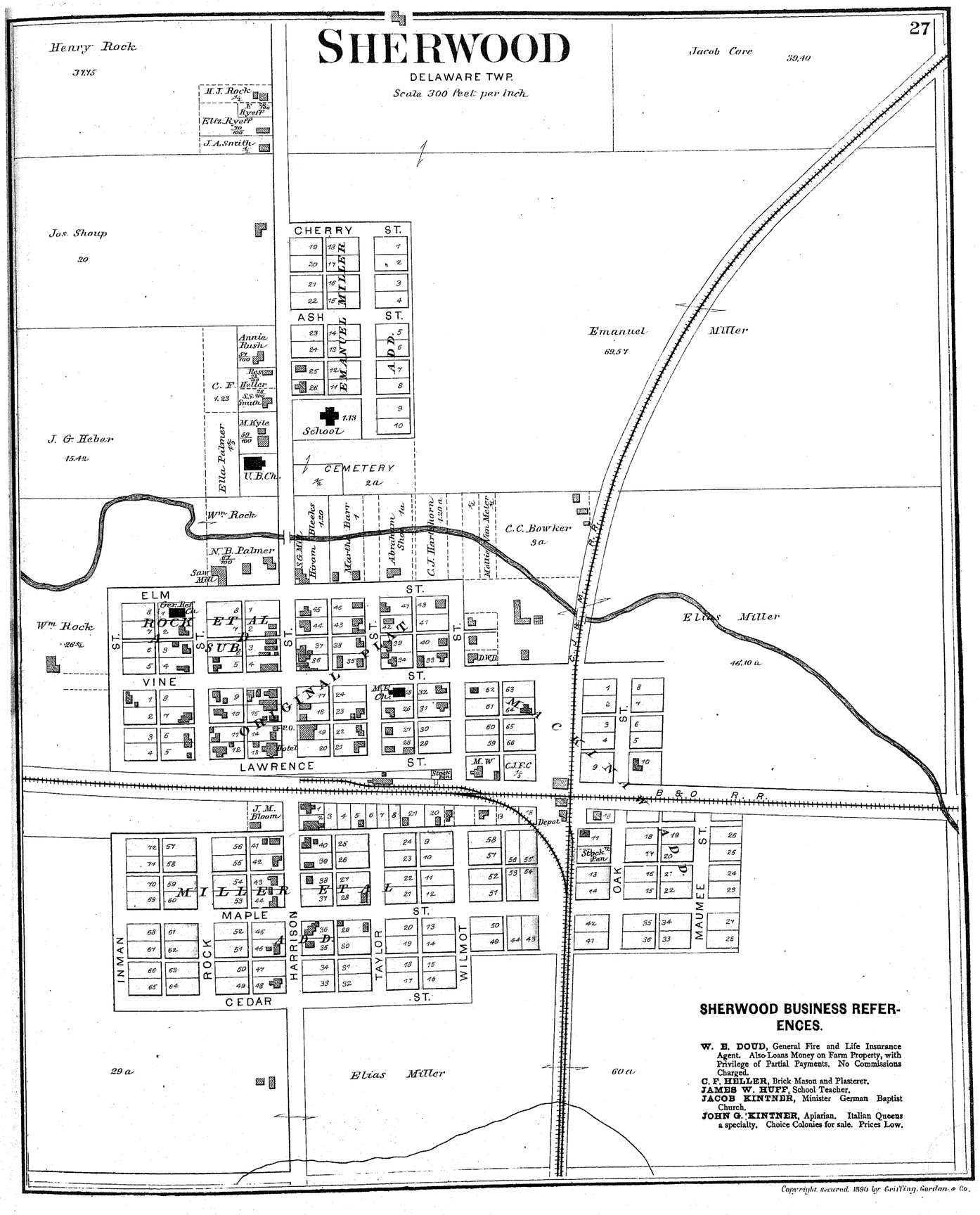

SHERWOOD BUSINESS REFERENCES.

W. B. DOUD, General Fire and Life Insurance Agent. Also Loans Money on Farm Property, with Privilege of Partial Payments. No Commissions Charged.

C. F. HELLER, Brick Mason and Plasterer.

JAMES W. HUFF, School Teacher.

JACOB KINTNER, Minister German Baptist Church.

JOHN G. KINTNER, Apiarian. Italian Queens a specialty. Choice Colonies for sale. Prices Low.

Copyright secured. 1890 by Griffing, Gordon & Co.

DEFIANCE

Scale 2 Inches to the Mile.

Town 3-4 North Range 4 East.

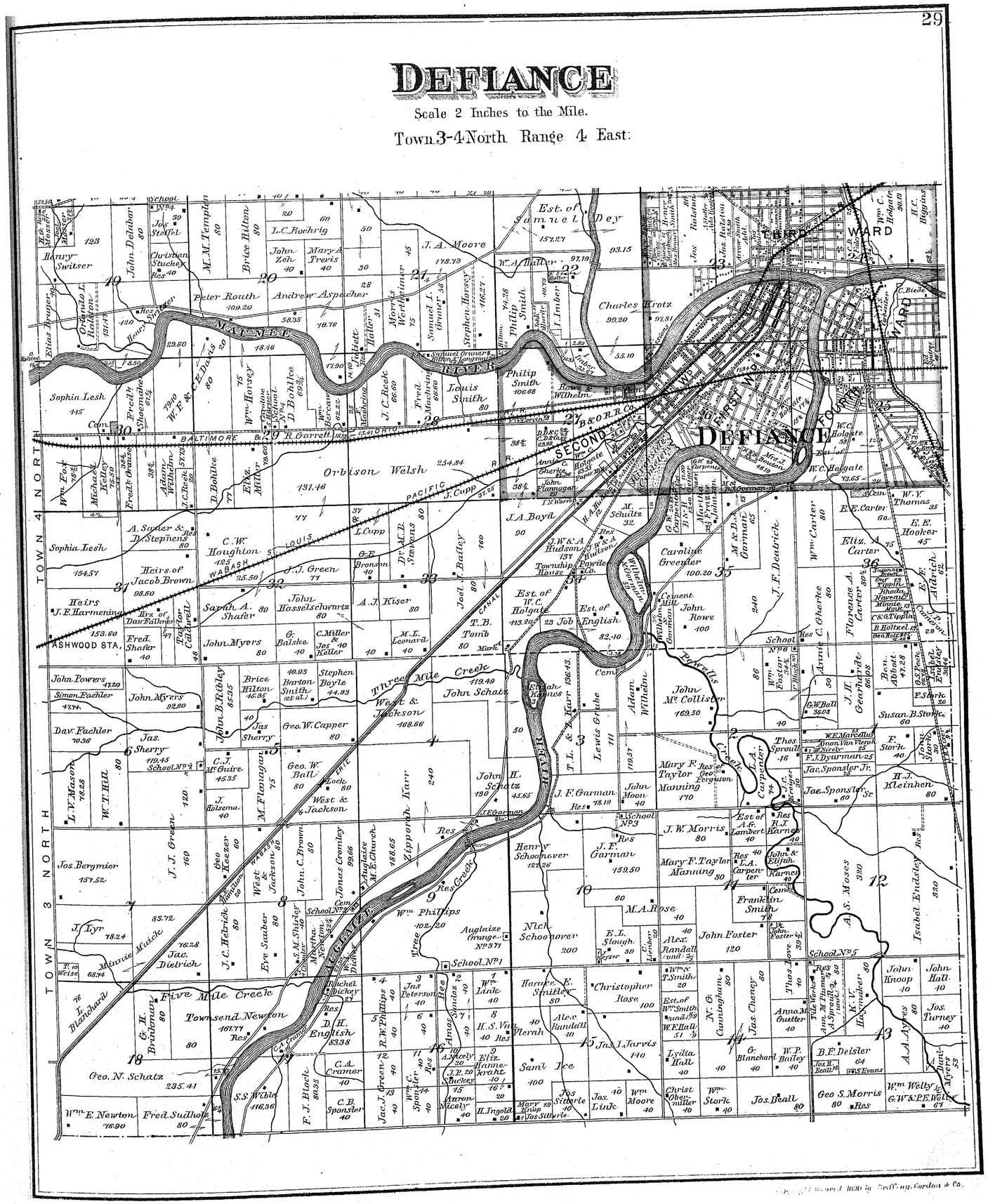

Copyright Secured 1890 by Geo. N. Gordon & Co.

DEFIANCE BUSINESS REFERENCES.

COUNTY OFFICIALS.

WYATT T. HILL, Auditor.
WILLIAM A. SLOUGH, Dept. Auditor.
LAFAYETTE CONKLE, Treasurer.
GEORGE A. BEATLEY, Recorder.
MARTIN W. STEINBERGER, Surveyor.
THOS. B. HILL, Dept Surveyor.
JOHN H. BEVINGTON, Probate Judge.
SILAS T. SUTPHEN, Common Pleas Judge.
SIMON M. CAMERON, Clerk of Courts.
EDWIN PHELPS, Deputy "
JOHN W. WINN, Prosecuting Attorney.
ORLANDO EWING, Sheriff.
JOHN P. BISER, Dept. Sheriff.
D. P. ALDRICH, M. D., Coroner.
MARY H. WEILAND, Official Stenographer.
J. F. SCHULTZ, ALBERT GEARY, F. I. SHEETS, Infirmary Directors.
J. P. FREDERICK, Supt. Infirmary.
WILLIAM RATH, CHAS. GOLLER, MUNSON WHITNEY, Trus. Children's Home.
LUCRETIA GORGAS, Matron Children's Home.
CHAS. E. BERCAW, F. H. COUGHENOUR, J. H. HOCKMAN, School Examiners.
HENRY SCHMICK, WILLIAM DILLSWORTH, MICHAEL RATH, Soldiers' Relief Comrs.

COUNTY COMMISSIONERS.

F. J. CLEMMER, Hicksville Township.
JACOB KARST, Defiance Township.
DAVID MILLER, Tiffin Township.
M. H. ORCUTT, Township Clerk.

ATTORNEYS, NOTARIES, ETC.

WM. C. TRAVIS, Attorney-at-Law.
HARRIS & CAMERON, Attorneys-at-Law, office in Stone Front Building, Clinton St.
JOHNSTON & HAYMAKER, Attorneys-at-Law.
HILL & HUBBARD, Attorneys-at-Law. Keystone Block, Clinton St.
JOHN W. WINN, Attorney-at-Law. Office in Court House.
FRED L. HAY, Attorney-at-Law. Office in Court House.
FRANK W. KNAPP, Attorney and Counsellor-at-Law and City Solicitor. Office opposite Court House.
L. B. PEASLEE, Attorney-at-Law. Office on Court Street.
B. F. ENOS, Attorney-at-Law.
JOHN W. SLOUGH, Attorney-at-Law. Dolke Block.
HENRY HARDY, Attorney-at-Law and Solicitor in Chancery.
WM. CARTER, Attorney and Counsellor-at-Law. Court St.
M. E. ORCUTT, Attorney-at-Law and Abstractor.
H. G. BAKER, Attorney-at-Law, Money to Loan at Lowest Interest. Abstracts made (German Spoken).
H. V. WILLEY, Notary Public, Abstractor and Conveyancer. All matters entrusted to me will receive prompt and careful attention.
ROBERT CARY, Notary Public and General War Claim Attorney. Office over National Bank.
LEWIS NEILL, Notary Public and Conveyancer.
DAVID HUNTER, Justice of the Peace.

BANKS.

THE MERCHANTS' NATIONAL BANK, C. P. Harley, President; John Crowe, Vice-President; E. P. Hooker, Cashier; W. B. Daoust, Teller. Capital, $100,000.
DEFIANCE NATIONAL BANK, James A. Orcutt, President; Jos. Ralston, Vice-President; Edward Squire, Cashier. Capital $100,000. Surplus, $50,000.
THE DEFIANCE SAVINGS BANK, Subscribed Capital, $50,000. Paid in, $25,000. H. P. Miller, President; Wm. A. Kehnast, Vice-President; Andrew Sauer, Cashier. Transacts a General Banking Business. Banking Hours from 9 A. M. to 4 P M. Saturdays open till 8 P. M.

CIVIL ENGINEERS AND CONTRACTORS.

GEO. S. EDMONDSTONE, Engineer and Contractor. Specialty Water Works.
D. H. ENGLISH, Surveyor and Civil Engineer.
T. S. WIGHT, Civil Engineer, Contractor and Ex. Co. Surveyor.
THOS. DOHONEY, Contractor.
A. G. McCLARY, Contractor and Builder.
GEO. MILLER, " "
C. C. KUHN, "

DENTISTS.

A. D. POTTERF, Dentist, Second St., opp. Court House,
J. L. SCOTT, Dentist, office in Stone Front.

DRUGGISTS.

COLBY & SCOTT, Druggists and Dealers in Books, Wall Papers and Stationery. Clinton St.
GEO. W. BECHEL, Druggist and Stationer, Dealer in Books, Wall Paper, Picture Frames, Mouldings, Notions, etc.
N. G. WOODWARD, Registered Pharmacist, Dealer in Drugs, Medicines, Chemicals, Toilet Soaps, Brushes, Combs, Fancy Articles, Perfumes, etc. Physicians' Prescriptions carefully compounded.

EDUCATIONAL.

DEFIANCE NORMAL AND SCIENTIFIC COLLEGE. Five Graduating Courses. Teachers, Scientific, Music, Short Hand and Typewriting and Commercial. In addition thereto are four courses—English Training, Preparatory, Elocution and Art. The Finest Buildings, the Ablest Instructors. Chartered by the Ohio Legislature with full Collegiate Powers. Jas. A. Boyce, President; Trustees, Rev. B. W. Slagle, Wm. Carter and E. P. Hooker.

JOSIAH PHILLIPS, School Teacher.
MISS M. E. PHILLIPS, School Teacher.
D. C. GARMAN, School Teacher.

EDITORS AND PUBLISHERS.

WM. B. & RUSSELL T. DOBSON, Editors and Managers of "The Defiance Democrat Printing Co." Established 1844. Subscription, $1.50 per year. Best Advertising Medium in Defiance Co. General Job Printing and Legal Blank Publishers.
THE DEFIANCE REPUBLICAN EXPRESS. Established 1857. Subscription, $1.50 per year. The Leading Republican County Paper in Northwestern Ohio. Enterprising and Newsy. Sterlingly Republican. Circulation Rapidly Increasing. Splendid Advertising Medium. Excellent Job Department. W. G. Blymyer, Manager; Stephen W. Bolles, Editor.
DEFIANCE DAILY CRESCENT. Volume No. 3. Independent in Politics as in everything else. Only Daily Paper in the City. Fair Rates to Advertisers. Full and Complete Job Department in connection. A. F. Schrack, Editor.
WOECHENTLICHER HEROLD. Official German County Paper. Published Weekly at the rate of $1.50 per year. J. A. Deindoerfer Editor and Proprietor.

FURNITURE DEALERS AND UNDERTAKERS.

A. MARTIN. The oldest and most reliable Furniture House and Undertaking Establishment in Defiance. Fine, Medium and Cheap Furniture of all kinds. Also a full line of Caskets, Coffins, Robes, etc. Have a full knowledge of and 14 years experience in Embalming. Satisfaction is guaranteed. A Fine Hearse and Personal Attention given when desired. Nos. 107 and 109 Clinton St.
WM. HOFFMAN. The largest and most reliable Furniture Dealer in the city, where all first-class goods can be found at the lowest prices. Opera House Block.
HOFFMAN BROS. (C. C. & E. W. Hoffman) Undertakers and Practical Embalmers. Satisfaction guaranteed, Opera House Block.

FLOUR, FEED, GRAIN, ETC.

A. WILHELM & SON, Proprietors of the Defiance Full Roller Mills. Manufacturers of Highest Grades of Roller Flour, and Dealers in Grain, Feed, etc.
GROWEG & SMITH, Dealers in Flour, Feed, Baled Hay & Straw. Second St., opp. Court House.

DRY GOODS, GROCERIES, MILLINERY, ETC.

F. W. MARCH, Dealer in Dry Goods, Groceries and Notions. 3d Ward, Defiance.
MORSE & ROGERS, Wholesale and Retail Dealers in Groceries, Fruits, Cigars and Tobaccos. Cor. Clinton and First Sts.
J. F. FROST, Dealer in Groceries and Provisions. Opera House Block.
SCHULTZ BROS., Dealers in Groceries and Provisions and Confectionery.
B. J. GORMAN, Grocer and Dealer in Fruits, Produce and Provisions. Cor. 5th and Clinton Sts.
MRS. A. GROWEG, Milliner and Dealer in Fancy Goods and Ladies' White Underwear. All kinds of Stamping done to order. Second St., opp. Court House.

HARDWARE.

DAOUST & BLANCHARD, Dealers in General Hardware, Stoves and Tinware, Glass, Paints, Oils, and Varnishes. Geo. F. Switzer, Sole Manager. Blanchard's Block.
WM. A. KEHNAST, Dealer in Bryan & Gibbs Breaking Plows, Walking and Riding Corn Plows, Grain Drills, Rubber and Leather Belting, Paints, Oils, Cutlery, Steel and Tin Roofing Shingles, Drive Well Pumps, etc. Also agent for the best American Plate Glass. The Largest Stock to Select from in Defiance, Nos. 23 and 25 Clinton St.

HOTELS AND LIVERY.

THE CROSBY. Wm. Kirtley, Jr., Propr.
THE RUSSELL. E. Garver & Son, Proprs.
HENRY DICUS, Propr. of Central House. Rates, $1.00 per day. Clinton St.
PETER M. & MENA SIEREN, Proprs. of the "Sieren House." Accommodations First-class. Rates Reasonable. Jackson St., near Wabash Depot.
KARR BROS. Prop'rs. of The City Livery, Feed and Sale Stable. Dealers in Horses, Buggies and Harness. Clinton bet. 4th and 5th Sts. Telephone call 51.
R. M. CLIFTON. Prop'r. of Central Livery, Feed and Sale Stable. Cor. 4th and Clinton Sts.
ADAM CLEMENS & G. W. CONKLE. Prop'rs. of Perry St. Livery, Sale and Feed Stable. Ladies' driving horses and good turnouts at moderate prices. Stable one square west of Court House, cor. Second and Perry Sts. Telephone 52.
RAMUS & GARVER. Prop'rs. of Livery, Feed and Sale Stable, where first-class Rigs can be had at reasonable rates. Also Prop'rs. of City Hack and 'Bus line. Persons and Baggage conveyed to any part of city. Telephone, Russell House. All orders left at Hotel or Stable promptly filled. Pleasure riding 75 cts. an hour. Stable foot of Clinton St.
BLANCHARD & MANGUS. Prop'rs. of Livery, Feed and Sale Stable. Cor. Jackson and Fifth Sts.

MANUFACTURERS.

J. M. PREISENDORFER. Manufacturer of and Dealer in Boots and Shoes, Leather and Findings, No. 49 Clinton St.
DEFIANCE CIGAR WORKS. Chas. E. Bronson, Prop'r. Manufacturer of Fine Cigars and Tobacco. Factory and Office Nos. 64 and 66 Clinton St.
DEFIANCE MACHINE WORKS. P. Kettenring, Pres. W. A. Kettenring, Sec'y. and Treas. Manufacturers of Patent Hub, Spoke, Wheel, Bending and Wagon Machinery. Seymour's Pulley and Knife Balancing Machinery, Shafting, Hangers, Pulleys and Couplings a Specialty. Estimates furnished for Special Machinery.
CORWIN & KISER. (Isaac Corwin, John H. Kiser.) Manuf'rs. and Dealers in all kinds of Phaetons, Carriages, Wagons, Cutters and Harness. Good Horses taken in Exchange for Carriages and Wagons. Factory and Salesroom cor. 2d and Perry Sts.
PETER SCHLOSSER & SON. Wholesale Manufacturers of Carriages and Wagons. Factory and Salesroom Nos. 4, 5 and 6 Perry St.
J. J. JARVIS. Manufacturer of Fine Woolen Skein and Ball Yarns and Knit Goods.
PETER KUHN. Manufacturer of and Dealer in Plug Tobacco Boxes, Shooks & Cadies' Rough and Dressed Lumber, Builders' Material. Inside Finishing a Specialty. Office and Mill, Perry St., bet. 1st and 2d Sts.
BURGLAND & SHEAD. Manufacturers of Tobacco, Candy, Lard, Butter, Jelly and Spice Packing Pails. Office and Factory on Water St.
CROWE & HOOKER. (John Crowe, E. P. Hooker). Manufacturers of Elm Hoops, Staves and Heading. Hard and Soft Lumber.
JOHN ROWE, Manuf. and Dealer in Cooperage, R. R. Ties, Timber, White and Burr Oak Piling. Makes a Specialty of Hickory and Ash Flour Barrel Hoops, Hickory and Oak Tierces, Ash Syrup Barrel Hoops and Flat Hoops. Office on Clinton St. Extension, near Gas Works.
D. F. HOLSTON & SON. Manufs. of and Dealers in Patent Hoops, Staves and Head Liners. Jackson St.
MARSHALL & GRENLER. Manufacturers of Steam Coiled Hoop, Staves and Head Lining.
JOHN MARSHALL. Manufacturer of Lumber, Whiffletrees and Wagon Material.

SHIP TIMBER.

JOSEPH MORNEAU. Dealer in Ship Timber and Walnut Lumber. Res. on Perry St.
A. A. GRANT. Dealer in Ship Timber.

PROVISION DEALERS.

C. GOTTWALD. Wholesale and Retail Dealer in Fresh, Smoked and Salted Meats, Bologna and all kinds of Sausage. Cor. of Clinton and Fourth Sts.
H. P. MILLER. Dealer in Live and Dressed Hogs, Butter, Eggs, Seeds, Hides, Poultry, Tallow, etc. 51 and 53 Clinton St.

PHOTOGRAPHERS.

L. B. BEARDSLEY, Portrait and Commercial Photographer. Large Portraits in Crayon or India Ink from life or old pictures a special feature. S. E. cor. Clinton and Third Sts.
F. X. GROSSELL, Photographer. Old pictures copied and enlarged. Crayon, India Ink and Pastels made to order in first-class Style. Rooms opposite Court House.

PHYSICIANS, SURGEONS AND VETERINARYS.

D. P. ALDRICH, M.D., County Coroner and B. & O. & Wabash R. R. Surgeon. Office cor. Third & Clinton Sts. Res. Jefferson St. bet. 2d and 3rd Sts.
W. S. POWELL, M.D. Cor. Jefferson and Second Sts.
H. H. HOLBROOK, Homeopathic Physician and Surgeon.
DELE A. ROHN, M.D. Defiance, Ohio.
J. J. REYNOLDS, M. D. Office Second St. Res. Wayne St. Near 4th St.
M. B. STEVENS, M. D. Office on Fifth St. near Residence.
J. C. LEEVER, M.D., Physician and Surgeon. Calls at all hours promptly attended. Office Eureka Block, Clinton St. Res. Wayne St. near 5th St.
L. G. THACKER, M. D., Physician and Surgeon and U. S. Pension Examiner. Office, Clinton St.
A. McKINNEY, M.D., Physician and Surgeon. All calls promptly attended to, day and night. Office on Clinton St. bet. 3rd and 4th. Res. No. 166 Upper Holgate Ave., on Warren Road.
CHAS. E. SLOCUM, Physician and Surgeon. Office, Masonic Building, Clinton St.
DR. E. L. SLOUGH, Veterinary Surgeon. Treats all Diseases of Domestic Animals. Special attention given to Surgery and Dentistry. Calls to the country by mail or telephone promptly attended. Office at Empire House.
JOHN REUTER, Veterinary Surgeon.

REAL ESTATE, LOANS AND INSURANCE.

C. W. KROTZ, Dealer in Real Estate.
CHAS. E. BRONSON, Mortgage Loans and Real Estate. Office cor. 2d and Clinton Sts.
L. W. RICHARDSON, Real Estate, Collection and Claim Agent. Office in First National Bank Block.
DYARMAN & SMITH, Fire, Life and Accident Insurance Real Estate Dealers. Office over Post Office.
ERNEST DALLDORF, Real Estate, Loan and Land Agent. All kinds of Real Estate bought, sold and exchanged. First-class loans secured at reasonable rates. Having had many years' experience and a large acquaintance, I am prepared to secure bargains for those having Real Estate to sell or exchange, Office corner 5th and Perry Sts.
J. F. FROST, Dealer in Real Estate; Lands and Lots for sale in all parts of the city. Office in Opera House Grocery.
WM. C. TRAVIS, Loan and Investment Office and Attorney at Law. Special attention given to Collections.
GEO. W. WATKINS, Real Estate, Insurance, Collections and Loans, Money on First Mortgage Security, on Real Estate. Life and Fire Insurance written. Eureka Block, Clinton St.
JOHN F. DEATRICK & SON, Real Estate, Loan and Insurance Agents. Office, S. E. cor. Clinton and 3rd Sts.
BAKER & GLEASON, Land Agents. Property of all kinds bought, sold and exchanged.
J. M. PREISENDORFER, General Insurance Agent. Representing the best Foreign and American Life and Fire Insurance Companies. Office, No. 49 Clinton St.

BREWERS AND LIQUOR DEALERS.

DANL. WIDMER & SON, Sole Wholesale Dealers in and Bottlers of The Foss-Schneider Brewing Co.'s Cincinnati Lager and Nonpareil Export Beer, Cream Soda, Ginger Ale and all kinds of Soft Drinks. Carlin's London Ale and Porter. Family trade solicited.
CHRIST. DIEHL, Prop'r. of Defiance Brewery and City Bottling Works, cor. of Water and Center Sts. Dealer in Pilsener Export Beer in Sealed Bottles, warranted to keep in any climate. Res. on High St.
PETER ZIEGLER, Prop'r. of Saloon and Restaurant. Dealer in Imported Wines, Liquors and Cigars. No. 93 Clinton St.

FARM MACHINERY.

CAREY & RATH, Dealers in all kinds of Farm Machinery, Agricultural Implements, Engines, Threshers, Saw Mills, Brick and Tile Machinery, Rubber and Leather Belting Wind Mills, Pumps, Wagons, etc., etc. Makes a specialty of the McCormick Mowers and Binders. Warerooms and Office foot of Clinton St.
G. W. FULLER, Dealer in Reapers, Mowers, Threshers, Buckeye Binders, Clover Hullers, Temple Wood, Iron and Chain Pumps, and Agricultural Implements of all kinds. West Side of Clinton St.

DRAIN TILE, CEMENT, LIME, ETC.

ANDREW SPROUL, Manufacturer and Dealer in Drain Tile. All Sizes, from 2½ to 7 inches, constantly on hand. Sec. 13.
PETER WEIGERDING, Dealer in White Lime, Fire Brick and Clay, Land and Calcine Plaster, Stone, Cement, Hair and Lath. Also Propr. of the City Feed Yards.

MISCELLANEOUS.

W. C. BURKE, Agent B. & O. R. R.
R. A. HOUGHTON, Road Master Wabash Railway.
C. B. SQUIRE, Dealer in Coal and Ice. Yard on Wabash R. R., between 4th and 5th Sts.
C. C. KUHN, Plumber and Gas Fitter. The Leading Establishment in the City. All work first-class, and Satisfaction Guaranteed. Fountains, Hose, Street Washers, Gas Pipe and Fixtures of all kinds at lowest possible prices. Clinton St., between 4th and 5th.
P. W. MURPHY, Superintendent of Riverside Cemetery.
THE DEFIANCE WATER CO., S. M. Stevens, Supt.
WM. B. MARCELLUS, Practical Painter, Finisher and Grainer. A specialty made of Porcelain Work and all kinds of Graining, Tinting and Ornamental Work. Thirty years experience. Satisfaction Guaranteed.
C. S. WELLMAN, Dealer in Pianos and Organs. Instruments Sold on the Easy Instalment Plan, and at Bottom Figures. Illustrated Catalogues sent free on Application. Address C. S. Wellman, Defiance Ohio.
L. B. MYERS, Propr. of Myers Opera House. Clinton St. None but first-class attractions.
C. M. HAGUE, Practical Horse Shoer. Sole Agent for Hague's Patent Extension Horse Shoe. Special Care given to Contracted Feet and Interfering Horses. Fifth St., between Clinton and Wayne.

FARMERS AND STOCK DEALERS.

FRED. W. LeSUEUR, Propr. of Maple Grove Stock Farm. Thoroughbred Hereford Cattle a Specialty.
A. J. ENDSLEY, Dealer in Horses, Sheep and Cattle. A Specialty of Holstein Cattle. Sec. 12.
H. A. HUDSON, Propr. of City Dairy.
H. V. WILLEY, Breeder of Fancy Poultry, S. C. Brown Leghorns, S. S. Hamburgs, etc. Stock for Sale at all times. Also Breeder of Thoroughbred Jersey Cattle of the Stoke-Pogis, Pansy and Alpha families.

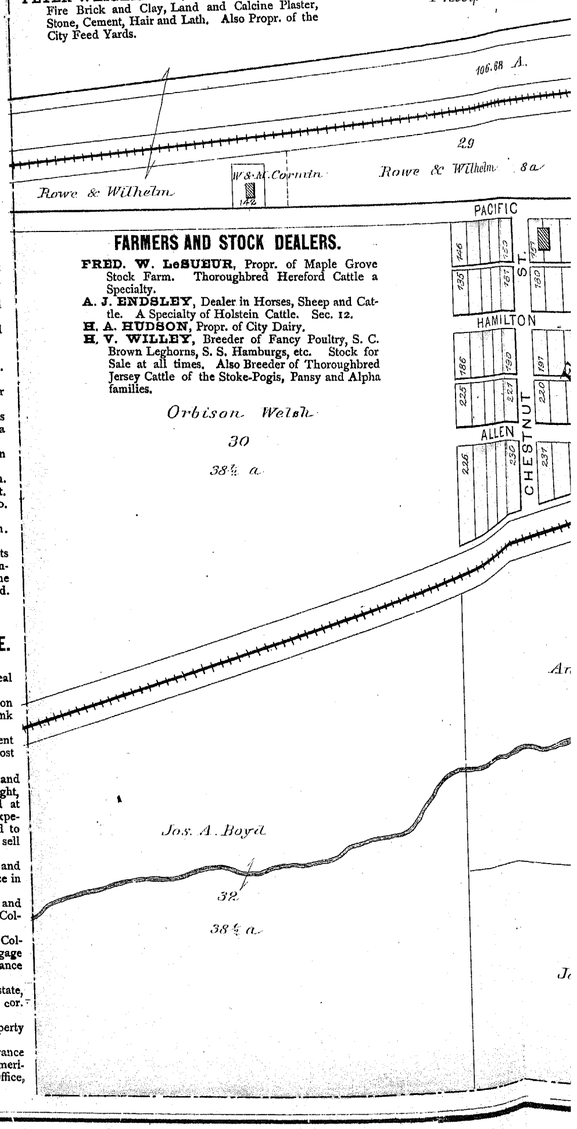

Part of 1st & 2nd Wards CITY OF DEFIANCE

DEFIANCE TWP.

Scale 20 Rods per Inch

L. C. Sessions 6.43 a

No: 43

MISCELLANEOUS.

BURKE, Agent B. & O. R. R.

HOUGHTON, Road Master Wabash Railway.

SQUIRE, Dealer in Coal and Ice. Yard on Wabash R. R., between 4th and 5th Sts.

KUHN, Plumber and Gas Fitter. The Leading Establishment in the City. All work first-class, and Satisfaction Guaranteed. Fountains, Hose, Street Washers, Gas Fixtures and Fixtures of all kinds at lowest possible prices. Clinton St., between 4th and 5th.

J. MURPHY, Superintendent of Riverside Cemetery.

DEFIANCE WATER CO., S. M. Stevens, Supt.

H. MARCELLUS, Practical Painter, Finisher and Grainer. A specialty made of Porcelain Work and all kinds of Graining, Trimming and Ornamental Work. Thirty years experience. Satisfaction Guaranteed.

WELLMAN, Dealer in Pianos and Organs. Instruments Sold on the Easy Instalment Plan, and at Bottom Figures. Illustrated Catalogues sent free on Application. Address C. S. Wellman, Defiance, Ohio.

MYERS, Propr. of Myers Opera House. Clinton St. None but first-class attractions.

T. HAGUE, Practical Horse Shoer. Sole Agent for Hague's Patent Extension Horse Shoe. Special Care given to Contracted Feet and Interfering Horses. Fifth St., between Clinton and Wayne.

MAUMEE RIVER

Rowe & Wilhelm 6½ a

Philip Smith 28

106.68 A.

Rowe & Wilhelm 8 a

Sprinkers Wagon Works

Defiance Water Works

Cathotic Cemetery 25

West Defiance

PHELPS ADD.

BEATRICE ST.

ALLEN

LINDEN

TU-EN-DA-WE

ENSAWOCCSA

Ocondo Co.

NORTH ST.

RIVER ST.

BALTIMORE ST.

LOCUST ST.

CHERRY ST.

ELM ST.

ASH ST.

OAK ST.

DEFIANCE

B & O. R. R.

Stock Yards 31

B & O. R. R. Co.

John Sheridan 2a 45

Peter Kittenring 43 5a

PACIFIC ST.

HAMILTON ST.

ALLEN ST.

CHESTNUT ST.

CEDAR ST.

MAPLE ST.

PINE ST.

FIRST ADD.

TOWER ADD.

WABASH ST. LOUIS & PACIFIC R. R.

42 2a

M. Dolan 3½ A.

M. Gorman 16.35 a

Hoop Factory 41

POND

Dan Cellar 36

Stave & Heading Plant 40 4 acres D. C. Holston & Son.

State of Ohio 39 2a

Paper Mill

Canal

M. Schultz 13a

2ND WARD

Est of Wm. C. Holgate 34 63.35 A.

Annie C. Gherke 32.96 a

33

John Flanagan 20 a

1ST WD.

J. A., J. & H. A. Hudson 15.14 a

Riverside Cemetery

Riverside

Copyright secured 1890 by Griffing, Gordon & Co.

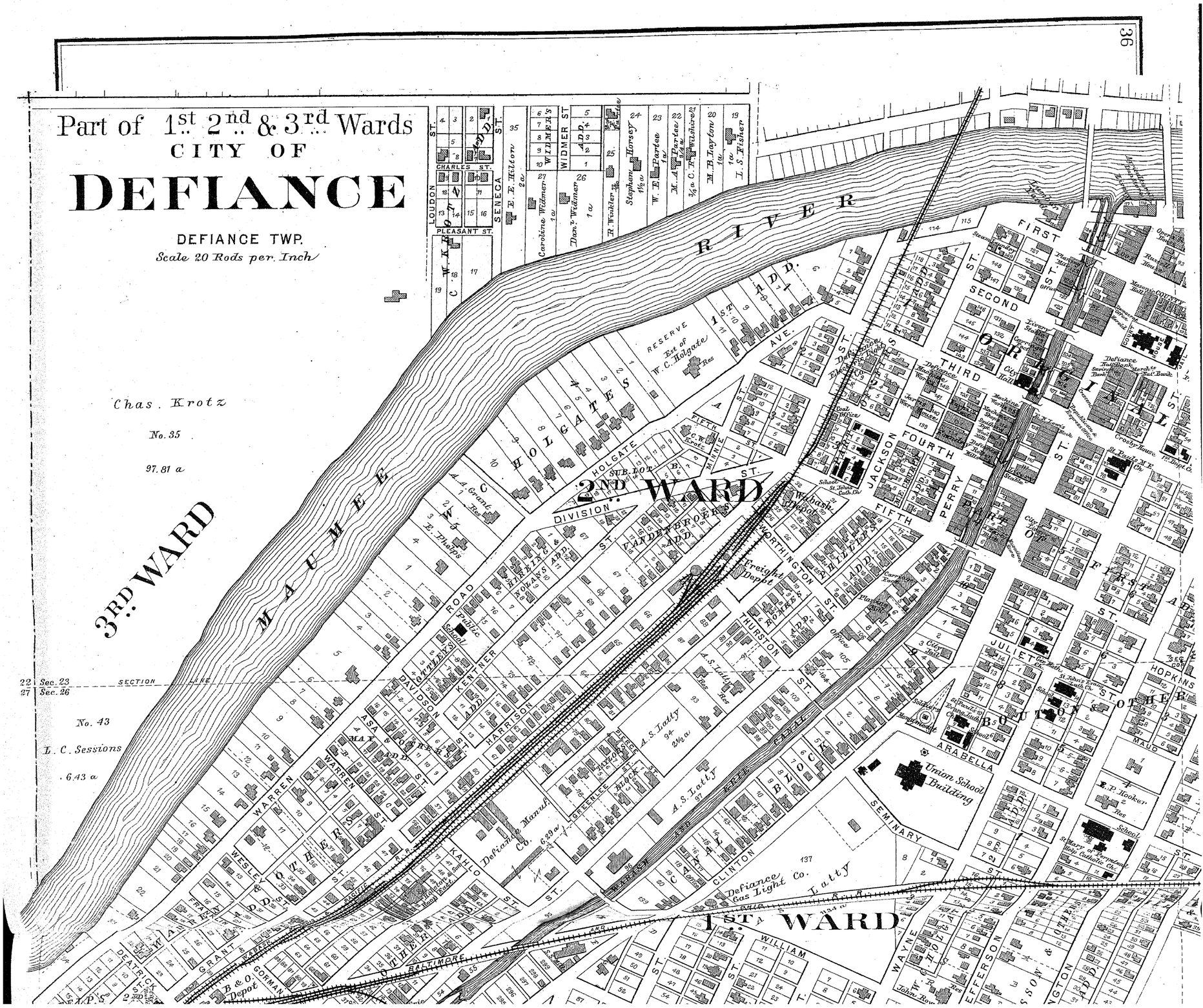
Part of 1st 2nd & 3rd Wards
CITY OF
DEFIANCE
DEFIANCE TWP.
Scale 20 Rods per Inch
Chas. Krotz
No. 35
97.81 a
No. 43
L. C. Sessions
6.43 a
22 Sec. 23
27 Sec. 26
SECTION LINE
3RD WARD
2ND WARD
1ST WARD
MAUMEE RIVER
HOLGATES
RESERVE
Est of W. C. Holgate
Res
HOLGATE
DIVISION ST.
FIRST
SECOND
THIRD
FOURTH
FIFTH
JACKSON
PERRY
WORTHINGTON
THURSTON
HARRISON
KENTNER
DAVIDSON
WARREN
WESLEY
KAHLO
CLINTON
SEMINARY
ARABELLA
JULIET
HOPKINS
MAUD
BUTTONS & OTHERS
Union School Building
Defiance Manuf. Co.
Defiance Gas Light Co.
Lafty
A. S. Latty
Freight Depot
B. & O. Depot
BALTIMORE
WILLIAM
WAYNE
JEFFERSON
GRANT
DEARBORN
CHARLES ST.
PLEASANT ST.
LOUDON ST.
SENECA ST.
WIDMER ST
WIDMER'S ADD.
Caroline Widmer
Dan'l Widmer
Stephen Horsey
W. F. Partee
M. A. Partee
M. B. Fayton
I. S. Fisher
E. E. Hilton
R. Weaker
A. A. Grant
E. Phelps
Wabash School
Public School
Defiance Hotel
Mechanics Hotel
Tiffin Hotel
City Hall
Masonic Hall
Opera House
Crosby House
Defiance Nat'l Bank
Defiance Savings Bank
Mechanics Savings Bank
Tiffin Savings Bank
Post Office
Union Depot
Wabash Depot
Coal Office
Stables
Office
Warehouse
Carriage Factory
Flour Mill
Saloon
Restaurant
Tailor Shop
Shoe Shop
Grocery
Dwellings
Res
E. P. Hooker
John Rowe
Catholic Church
St. Paul's M. E. Ch.
St. John's Evang. Luth. Ch.
St. Mary's Immaculate Conp. Catholic Ch.
School

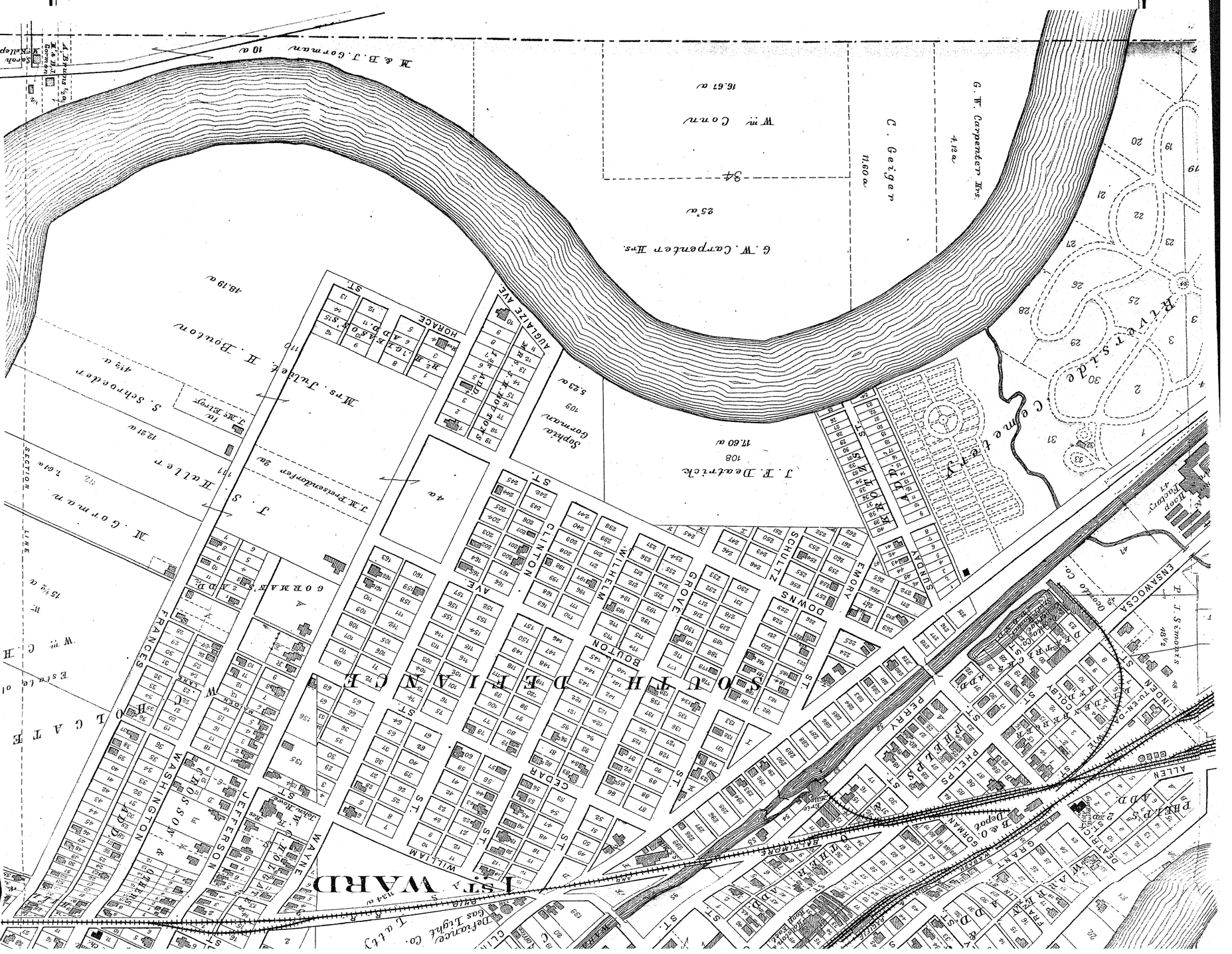
1ST WARD
SOUTH DELAWARE
Cemetery
Riverside
G. W. Carpenter Hrs.
25 a
34
W m Conn
16.67 a
C. Geiger
11.60 a
G. W. Carpenter Hrs.
4½ a
M & B. J. Gorman
10 a
J. F. Dearteck
108
11.60 a
Sophia Gorman
109
5.23 a
Mrs. Tuttle H. Boutom
48.19 a
S. Schroeder
4½ a
J. S. Heller
12.21 a
M. Gorman
15½ a
J. M. Prasenhofer
2a
4a
Gorman's Add
Wm Conn
Estate of
Delaware Gas Light Co.
Lehigh Valley R.R.
Delaware & Hudson Canal
Lackawanna & Western R.R.
Delaware & Hudson R.R.
Ontario & Western R.R.
Erie R.R.
Delaware, Lackawanna & Western R.R.
Delaware & Hudson Canal
Delaware Lackawanna & Western R.R.
Ontario & Western R.R.
Erie R.R.
Delaware & Hudson R.R

4th & Part of 1st Wards CITY OF DEFIANCE

DEFIANCE TWP.

Scale 20 Rods per Inch

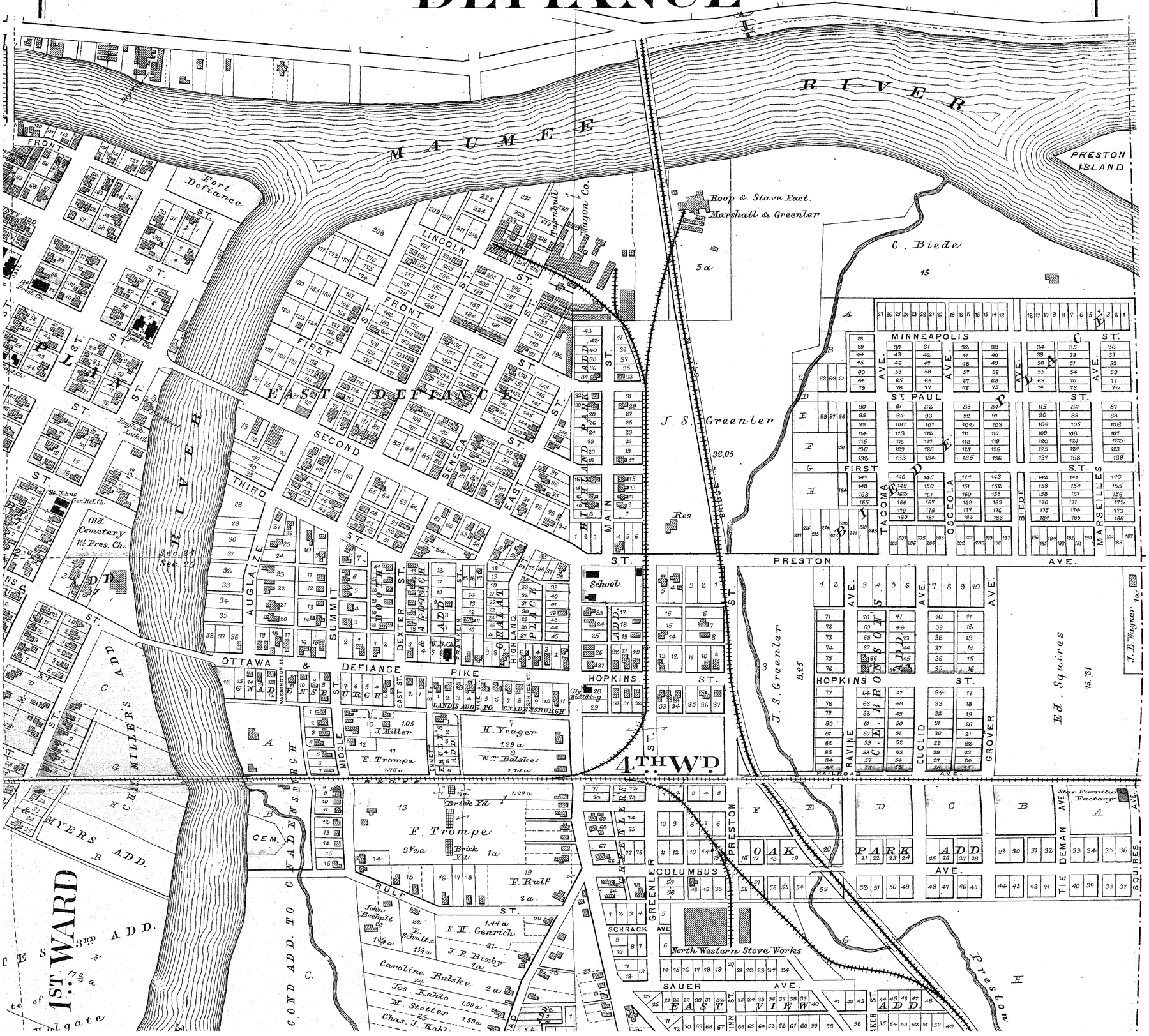

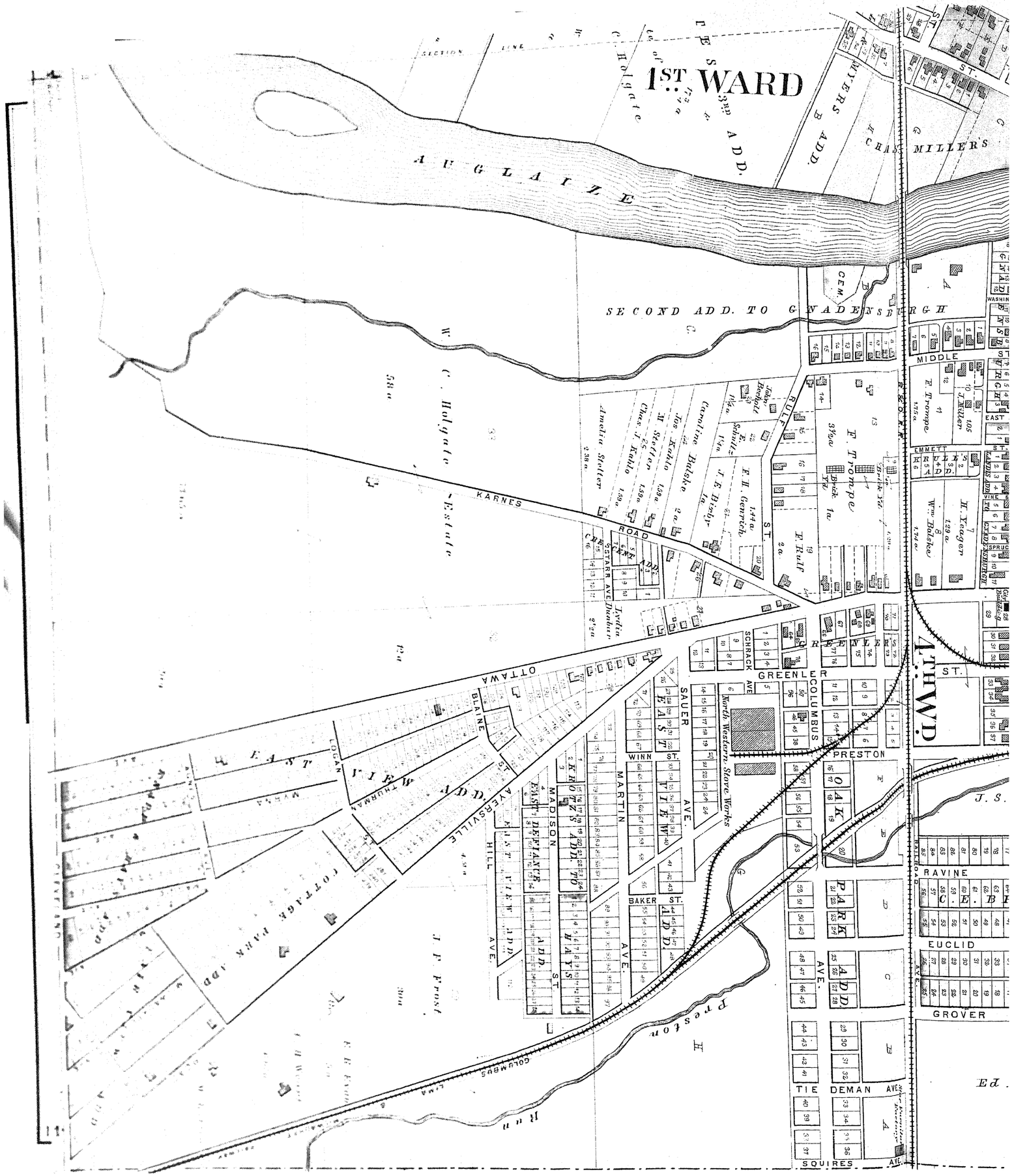
1ST WARD
4TH WD
AUGLAIZE
SECOND ADD. TO GNADENSBURGH
W. C. Holgate Estate
KARNES ROAD
MILLERS
MYERS ADD.
MIDDLE
EAST
EMMETT
WASHINGTON
CLAYTON
SCHRACK
GREENLEAF
COLUMBUS
PRESTON
RAVINE
EUCLID
GROVER
DEMAN AVE.
SQUIRES AVE.
SAUER AVE.
MARTIN AVE.
WINN ST.
BAKER ST.
MADISON ST.
HILL AVE.
OTTAWA
BLAINE
LOGAN
THURMAN
AVERSVILLE
COTTAGE PARK ADD.
North Western Stove Works
Preston
Columbus
Run
J. F. Frost
F. Trompe
H. Yeager
Wm. Balsbe
F. Ralf
Caroline Balsbe
Jos. Kahle
M. Steffen
Chas. J. Kahle
Amelia Steffen
F. H. Genrich
J. E. Bixler
E. Schultz
Jacob Bechtel
J. Miller
R. Trompe
Brick Yd.
Brick Yd.
Jordan Diedrich
STARR AVE. ADD.
J. S.
Ed.

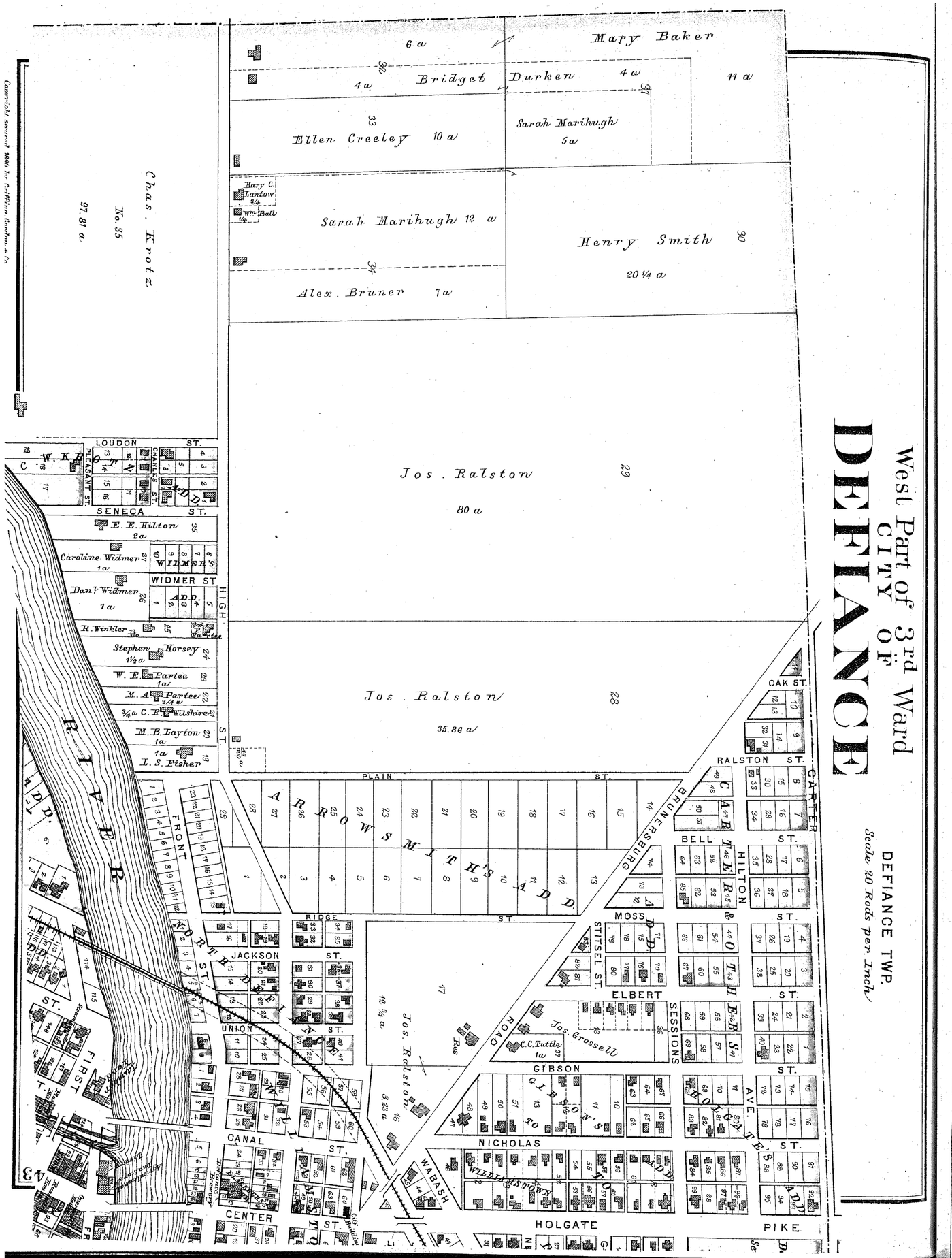

Copyright secured 1890 by Griffith Gardner & Co.

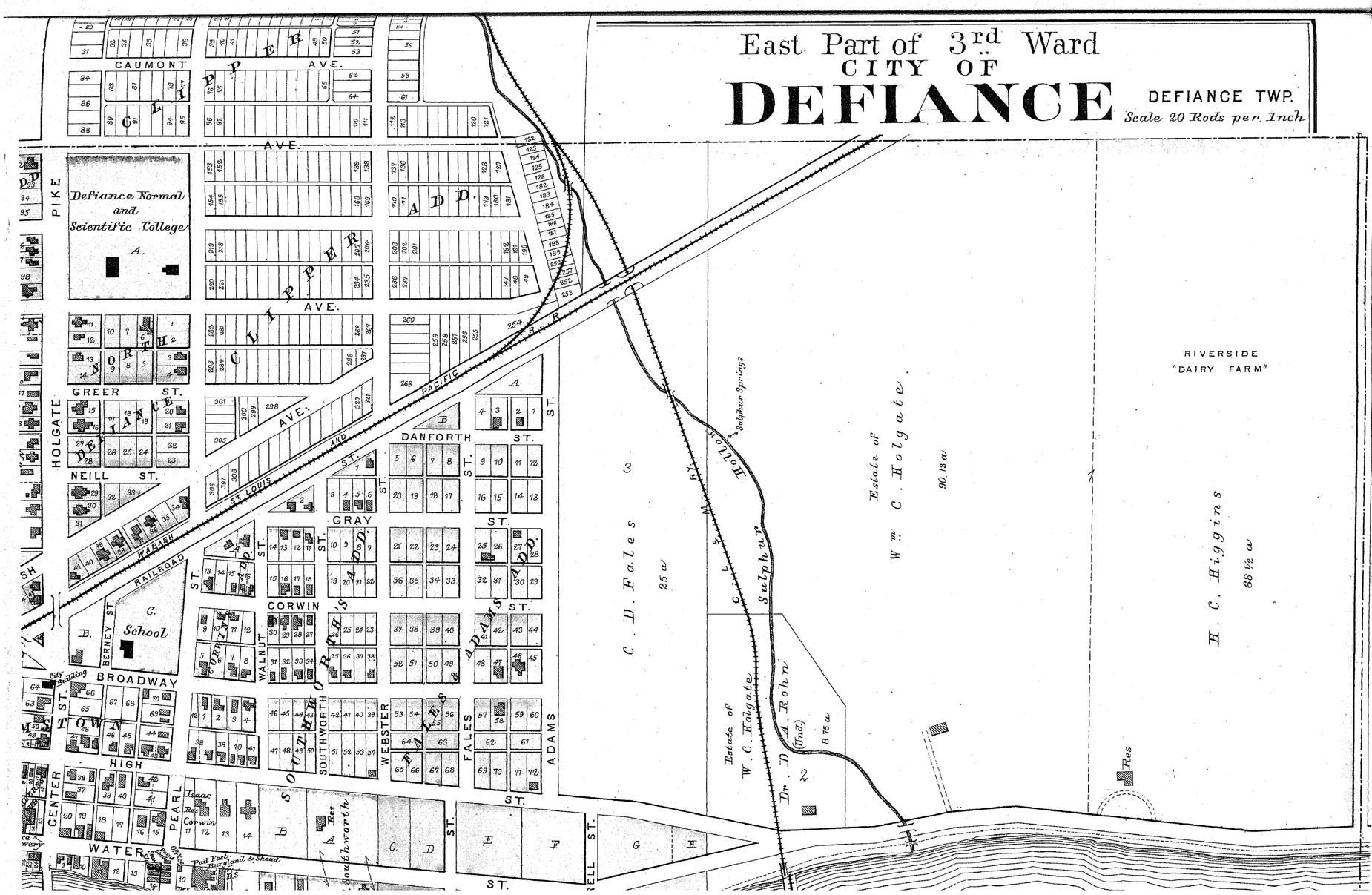
East Part of 3rd Ward
CITY OF
DEFIANCE
DEFIANCE TWP.
Scale 20 Rods per Inch
CAUMONT AVE.
CLIPPER AVE.
Defiance Normal and Scientific College
PIKE
HOLGATE
GREER ST.
NEILL ST.
DEFIANCE AVE.
ST. LOUIS AVE.
PACIFIC R.R.
WABASH RAILROAD
DANFORTH ST.
GRAY ST.
CORWIN ST.
BERNEY ST.
BROADWAY
City Building
School
WALNUT
SOUTHWORTH
WEBSTER
FALES
ADAMS
HIGH
CENTER
PEARL
WATER
Isaac Be Corwin
Res
Southworth
Pail Pack Burgland & Shead
Holloway Sulphur Springs
C. D. Fales
25 a
Estate of W. C. Holgate
90.13 a
H. C. Higgins
68 1/2 a
Estate of W. C. Holgate
Dr. D. A. Rohn (Unit)
8.75 a
RIVERSIDE "DAIRY FARM"
Res

NOBLE

Scale 2 Inches to the Mile.

Town 4 North Range 4 East:

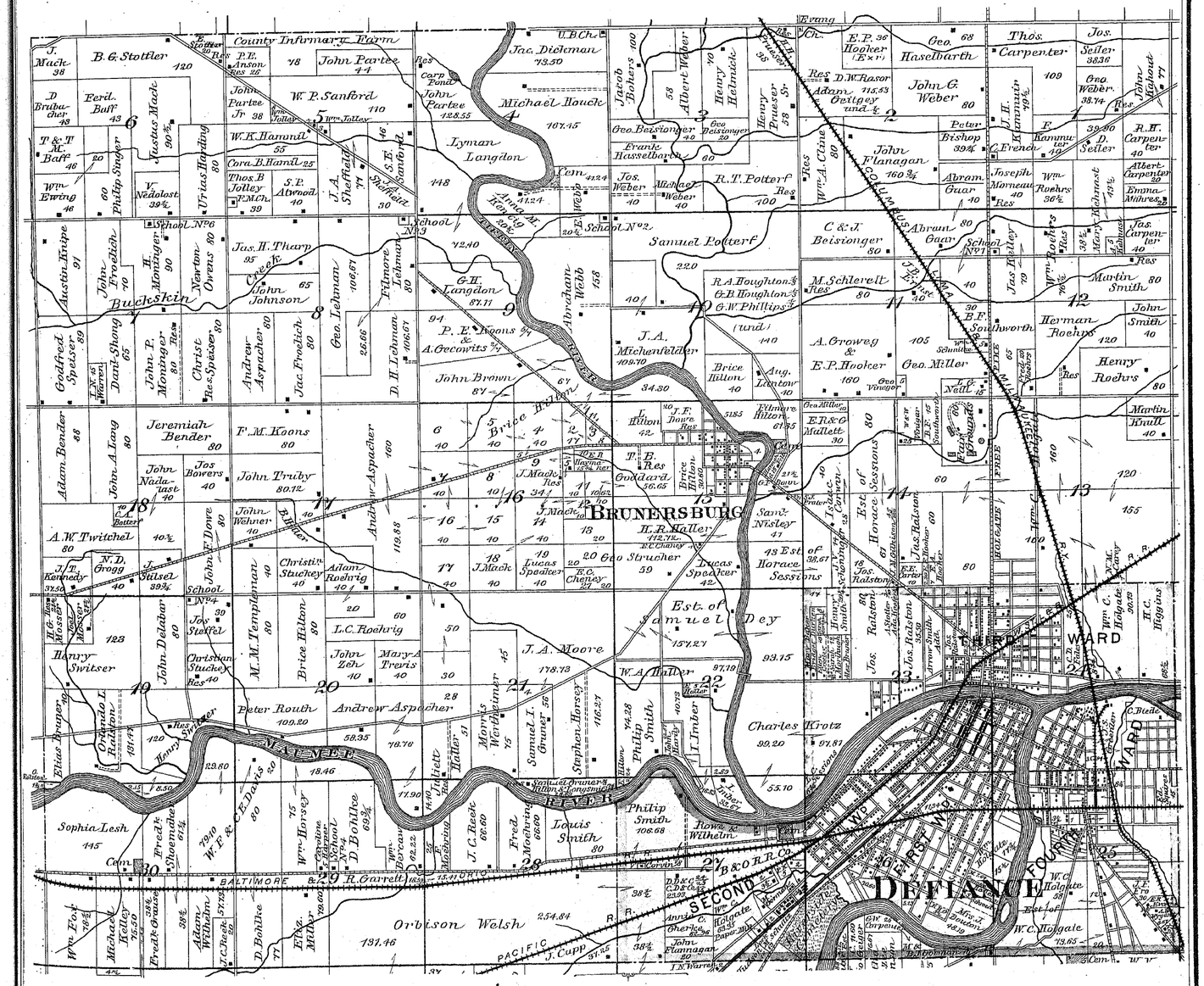

Copyright secured 1896 by Griffing, Gordon & Co.

RICHLAND TWP., BUSINESS REFERENCES.

PHILIP YOUNG, Township Clerk.
JOHN SPANGLER, Township Treasurer.
WILLIAM WILLEMAN, Township Trustee.
JOHN W. LEACH, Township Trustee.
JOHN K. ORT, Township Trustee.
ROBERT B. CAMERON, Physician and Surgeon.
J. S. CALKINS, Merchant and Station Agent.
SHASTEEN & SON, Dealers in General Merchandise, Jewell, Ohio.

RICHLAND

Scale 2 Inches to the Mile.

Town 4 North Range 5 East.

CONRAD MOORE, Proprietor of General Store, Jewell, Ohio.
STEPHEN SPURGEON, Carpenter and Builder, Jewell, Ohio.
ABRAHAM BAKER, School Teacher. P. O., Defiance.
M. ROEHRIG, Proprietor of Saw Mill, Dealer in Timber and Lumber. P. O., Defiance.
HENRY GREENLER, Proprietor of Stock Farm. A Specialty of Aberdeen Angus Cattle. P. O., Defiance, Ohio.

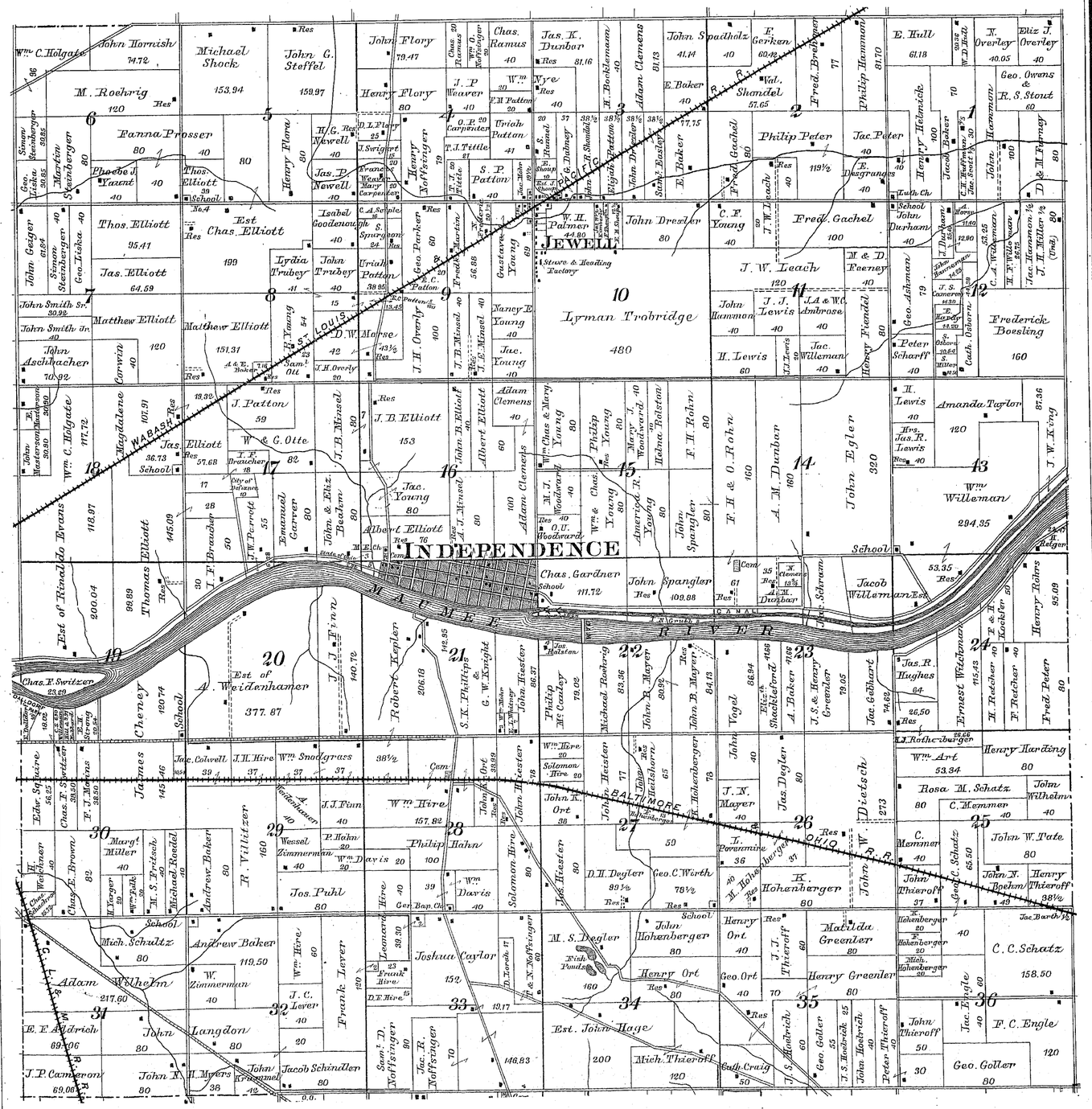
JEWELL
INDEPENDENCE
MAUMEE RIVER
ST. LOUIS & PITTSBURGH R.R.
WABASH R.R.
BALTIMORE & OHIO R.R.
CANAL
Lyman Trobridge
480
Frederick Boesling
160
Amanda Taylor
120
Wm. Willeman
294.35
John Egler
320
A. M. Dunbar
160
F. H. Rohn
160
Philip Peter
119½
Fred. Gachel
100
Philip Hammon
81.70
Fred. Brehman
77
Philip Spangler
80
Jacob Willeman Est.
Jacob Schram
Chas. Gardner
111.72
Est. of Rinaldo Evans
118.97
200.04
Thomas Elliott
445.09
Est. of A. Weidenhamer
377.87
Robert Kepler
206.19
Philip Hahn
Joshua Caylor
152
Frank Lever
Jos. Puhl
80
Andrew Baker
119.50
Michael Schultz
80
Adam Wilhelm
217.60
John Langdon
80
Est. John Hage
200
Geo. Goller
80
F. C. Engle
120
C. C. Schatz
158.50
Henry Greenler
80
Matilda Greenler
80
Henry Ort
80
Henry Hardding
80
Rosa M. Schatz
80
John W. Tate
80
Henry Thieroff
38½
Jas. R. Hughes
64
Ernest Weidman
115.43
Michael Roehrig
120
Fanna Prosser
80
Thos. Elliott
95.41
Jas. Elliott
64.59
Chas. Elliott
199
Matthew Elliott
151.31
Cheney
120.74
Jas. Colwell
Wm. Snodgrass
Wm. Hire
157.82
Philip Hahn
Wm. Davis
Solomon Hire
Jas. Hiester
80
D. H. Degler
Geo. C. Worth
78½
M. S. Degler
160
Jas. Degler
80
Dietsch
273
John Dreisler
80
Jas. Gelhart
74.83
Henry Ort
80
Michael Roehring
83.36
Philip McCauley
79.02
Jas. Holston
Solomon Hire
John K. Ort
36
Jas. Hiester
80
Frank Hire
Leonard Hire
Joshua Caylor
152
Jac. R. Noffsinger
Sam'l D. Noffsinger
Jacob Schindler
80
John Kremmel
John N. H. Myers
John Langdon
80
E. E. Aldrich
69.06
J. P. Cameron
69.06
Chas. F. Switzer
23.25
Edw. Square
56.25
Chas. F. Switzer
39.30
F. J. Myers
38.30
Chas. D. Brown
82
Mich. Schultz
80
Andrew Baker
119.50
R. Villitzer
160
Jos. Puhl
80
Wm. Davis
40
Wm. Hire
60
Frank Lever
120
Philip Hahn
100
Solomon Hire
Jas. Hiester
80
D. H. Degler
Geo. C. Worth
78½
M. S. Degler
160
Fish Ponds
John Hohenberger
80
Henry Ort
80
Henry Ort
40
Geo. Ort
40
Matilda Greenler
80
Henry Greenler
80
C. C. Schatz
158.50
Jac. Engle
40
F. C. Engle
120
Geo. Goller
80
John Thieroff
50
Peter Thieroff
40
Mich. Hoelbrich
40
Geo. Goller
55
J. S. Hoelbrich
25
Mich. Hoelbrich
60
Cath. Craig
50
Mich. Thieroff
120
Est. John Hage
200
Henry Ort
80
John Hohenberger
80
Mich. Hohenberger
20
F. Hohenberger
20
K. Hohenberger
20
Jac. Barch
½
Jac. Schatz
65.50
John N. Boehm
43
Henry Thieroff
38½
John Thieroff
37
C. Memmer
40
Rosa M. Schatz
80
C. Memmer
40
John Wilhelm
40
Jac. Schatz
Henry Hardding
80
Wm. Art
53.34
J. J. Rothenburger
58.66
Jas. R. Hughes
64
26.50
Jac. Gelhart
74.83
Jac. Schram
Jac. Willeman Est.
53.35
Henry Rohrs
95.09
Fred. Peter
80
F. Ratcher
40
H. Ratcher
40
T. & H. Kockler
80
Henry Hiester
Michael Roehring
83.36
John B. Mayer
84.13
Philip Mc Cauley
79.02
Jac. Gelhart
74.83

MILFORD TWP. BUSINESS REFERENECS.

JAMES W. SEEVERS, Justice of the Peace. Sec. 33. P. O. Hicksville.

MILFORD

Scale 2 Inches to the Mile.

Town 5 North Range 1 East.

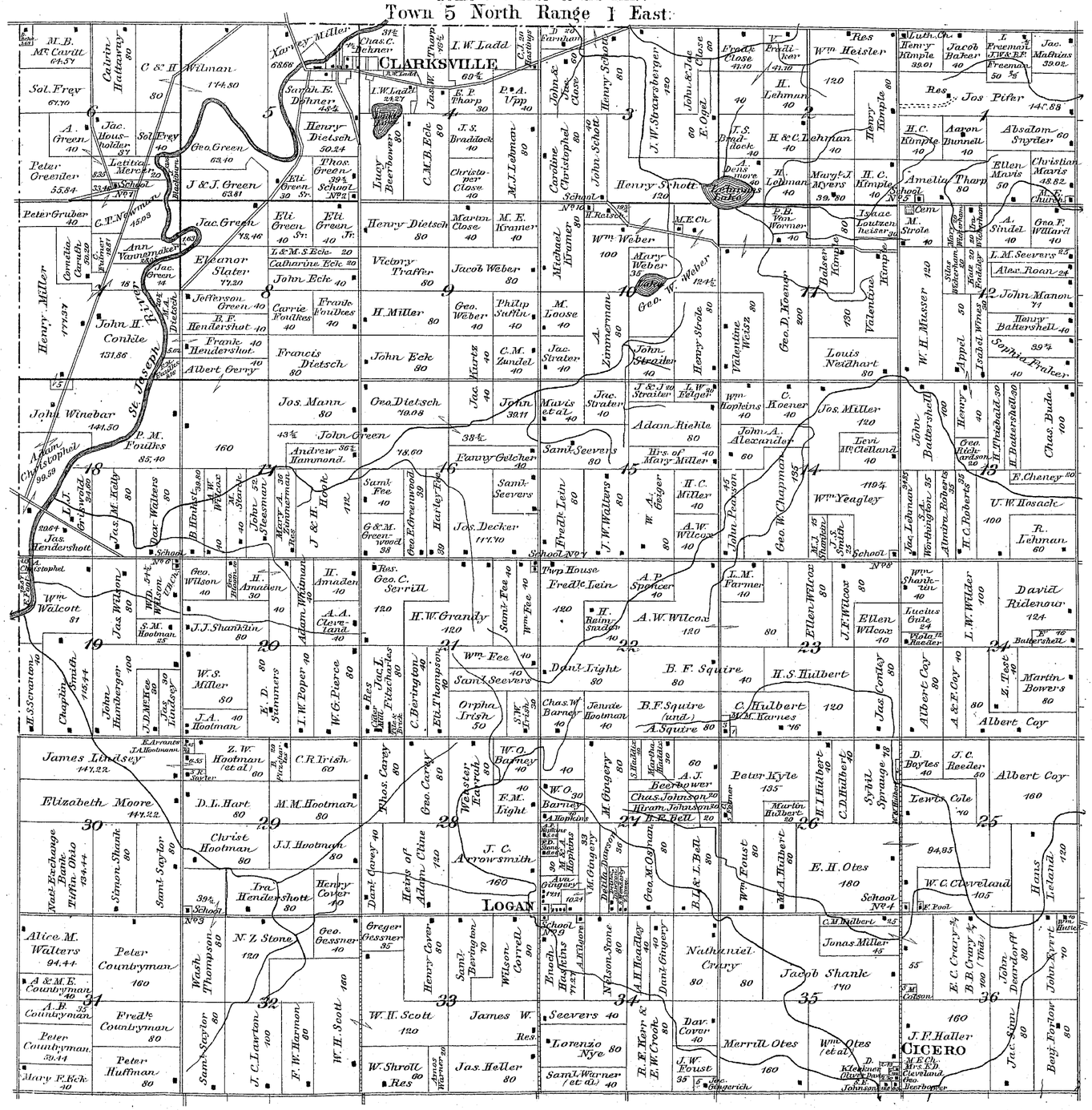
CLARKSVILLE
LOGAN
CICERO
St. Joseph River
Henry Miller
Xavier Miller
Calvin Hattawy
C. & H. Wilman
Sol. Frey
A. Green
Peter Greender
Peter Gruber
Jac. Green
Eleanor Slater
John H. Conkle
John Winebar
P. M. Foulks
Jos. Mann
Geo. Dietsch
Henry Dietsch
Victory Traffer
H. Miller
John Eck
Francis Dietsch
Jac. Straler
Adam Riehle
Sam'l Seevers
Jos. Decker
Fred'k Lein
J. W. Walters
A. P. Spencer
A. W. Wilcox
H. W. Grandy
Wm. Fee
Dan'l Tright
B. F. Squire
H. S. Hulbert
Jac. Conley
Albert Coy
Martin Bowers
David Ridenour
J. W. Wilder
Jac. Sinn
Benj. Fortner
John Evert
Hans Leland
Albert Coy
Lewis Cole
Peter Kyle
Silas Sprague
J. C. Arrowsmith
Henry Cover
Geo. Gessner
Greger Gessner
Henry Cover
Sam'l Berington
Wilson Correll
Enoch Hopkins
Nelson Stone
A. H. Hadley
Dan'l Gingery
Nathaniel Crary
Jacob Shank
E. H. Otes
W. C. Cleveland
E. C. Crary
B. B. Crary
John Deardorff
J. F. Haller
Wm. Otes (et al)
Merrill Otes
Dav. Cover
J. W. Foust
Jac. Bingerich
R. E. Horr & E. W. Crook
Seevers
Lorenzo Nye
Sam'l Warner (et al)
W. H. Scott
James W.
Jas. Heller
W. Shroll
Res
J. C. Lawton
F. W. Harmon
W. H. Scott
Wash. Thompson
N. Z. Stone
Sam'l Sayler
Peter Countryman
Fred'k Countryman
Peter Huffman
Alice M. Walters
A. & M. E. Countryman
A. B. Countryman
Peter Countryman
Mary F. Eck
James Lindsey
Elizabeth Moore
Christ Hootman
J. J. Hootman
Ira Hendershott
Henry Cover
Simon Shank
Sam'l Sayler
Nat'l Exchange Bank Tiffin, Ohio
Z. W. Hootman (et al)
D. L. Hart
M. M. Hootman
C. R. Irish
J. A. Hootman
J. J. Shanklin
W. S. Miller
F. D. Summers
I. W. Poper
W. G. Pierce
Jac. Green
Eli Green Sr.
Eli Green Jr.
Thos. Green
J. & J. Green
Geo. Green
Henry Dietsch
Sam'l E. Dohner
Chas. C. Schner
I. W. Ladd
E. P. Tharp
P. A. Upp
J. S. Braddock
Christover Close
M. J. Lehman
Marion Close
M. E. Kramer
Jac. Weber
Philip Stalin
Geo. Weber
Frank Foulkes
Carrie Foulkes
Francis Dietsch
Jac. Marts
C. M. Zundel
John
Mavis (et al)
Fanny Gelcher
Sam'l Seevers
Jac. Straler
Michael Kramer
A. Zimmerman
M. Loose
Geo. W. Weber
Mary Weber
Henry Strole
Valentine Weisz
Geo. D. Koener
Louis Neidhart
Wm. Hopkins
C. Koener
John A. Alexander
Jos. Miller
Levi McClelland
Wm. Yeagley
Geo. W. Chapman
Ellen Wilcox
J. F. Wilcox
Ellen Wilcox
Wm. Shankin
Lucius Gate
Jac. Lehman
S. A. Worthington
Almira Roberts
H. C. Roberts
U. W. Hasack
R. Lehman
F. Cheney
Chas. Buda
H. Butterschell
Sophia Baker
Henry Butterschell
L. M. Seevers
Alex. Roan
John Manon
Isabel Wines
Appel
W. H. Musser
Henry Kimple
Jac. Mahins
Jacob Baker
Jos. Pifer
Absalom Snyder
Christian Maris
Ellen Mavis
Amelia Tharp
Aaron Bunnell
H. C. Kimple
Wm. Heisler
H. Lehman
V. Fredricker
Frank Close
John & Jac. Close
Henry Schott
J. W. Strawberger
John & Jac. Close
E. Ogel
J. S. Braddock
H. & C. Lehman
Mary J. Myers
H. C. Kimple
E. B. Van Wormer
Isaac Louzen Tusser
A. Sindel
Geo. F. Willard
M. Strole
Valentina Kimple
Louis Kimple
Henry Kimple
Henry Kimple
Res
Luth. Ch.
Cem
M. E. Ch.
Res
Henry Weber
Henry Weber
Henry Weber

FARMER

Scale 2 Inches to the Mile.

Town 5 North Range 2 East.

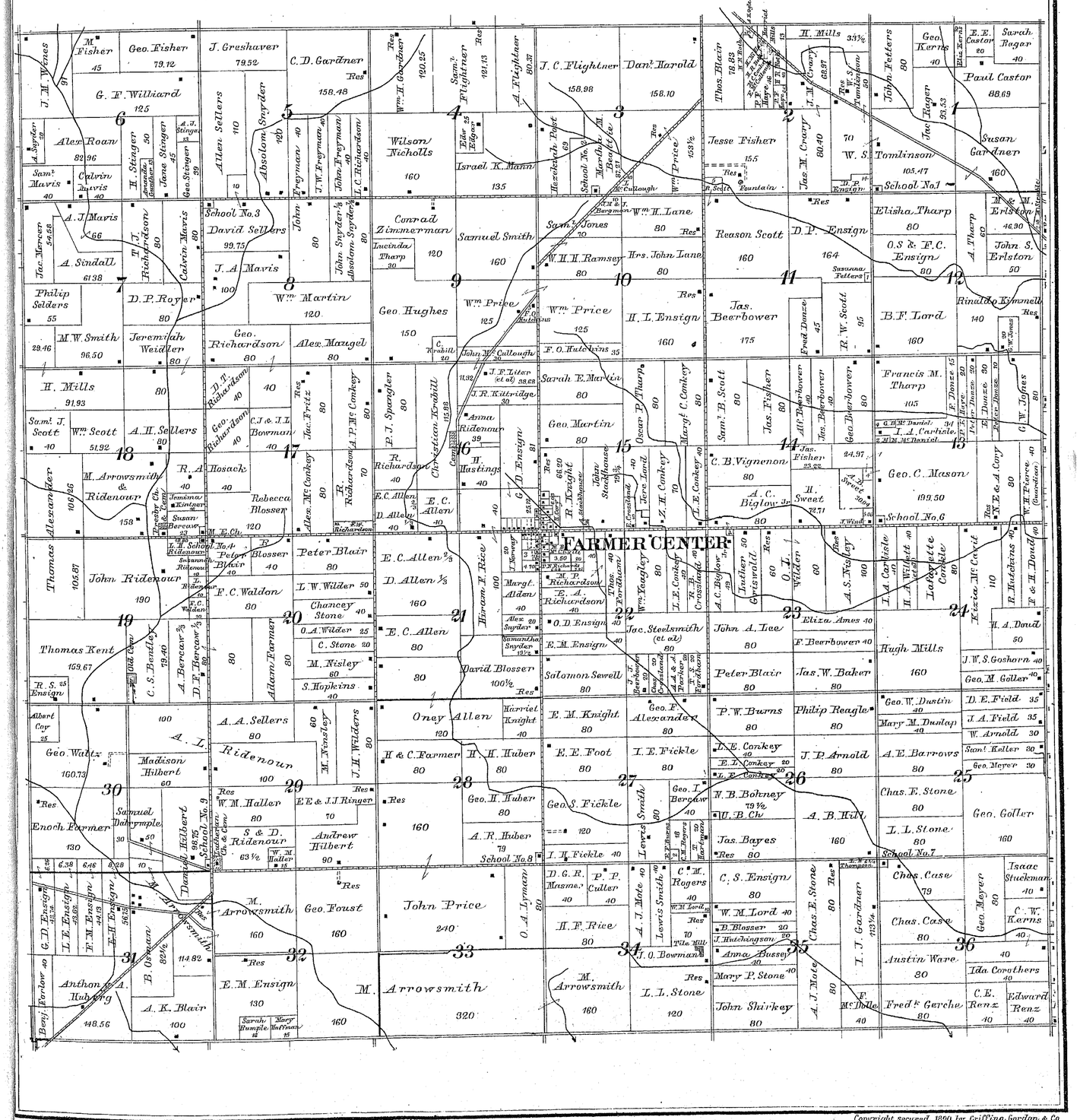

Copyright secured. 1890 by Griffing, Gordon & Co.

CLARKSVILLE

MILFORD TWP.

Scale 24 Rods per Inch

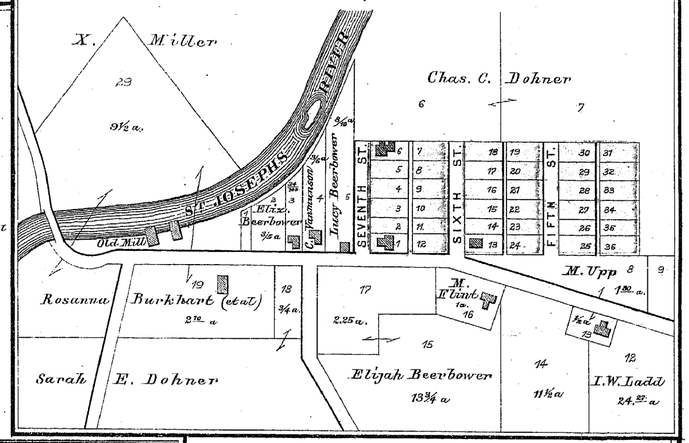

FARMER CENTER

FARMER TWP.

Scale 20 Rods per Inch.

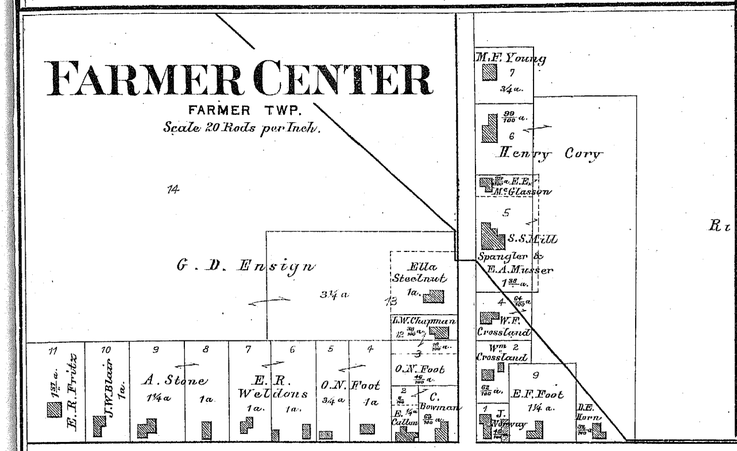

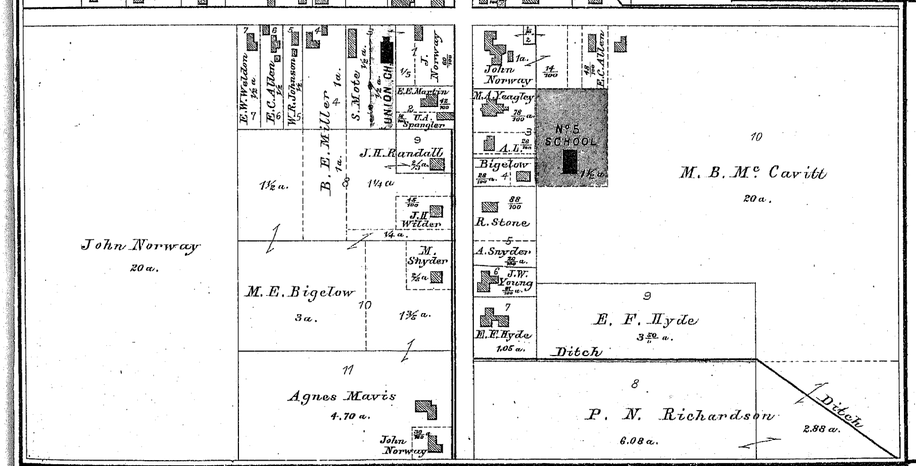

FARMER CENTER BUSINESS REFERENCES.

JOHN NORWAY, Successor to Foot & Norway, Dealer in General Merchandise, Produce and Live Stock. Farmer Center, Ohio. Farmer P. O.

V. S. HALLER, Civil Engineer and Surveyor. Farmer P. O.

C. E. BERCAW, County School Examiner and Teacher. Farmer P. O.

R. KIMMELL, Trustee and Farmer.

M. ARROWSMITH, Surveyor and Civil Engineer.

WM. M. HALLER, Trustee and Farmer.

W. S. TOMLINSON, Farmer and Stock Breeder.

ALEXANDER BOWMAN, Manufacturer of Drain Tile and Farmer. P. O. Farmer.

LOGAN

MILFORD TWP.

Scale 20 Rods per Inch.

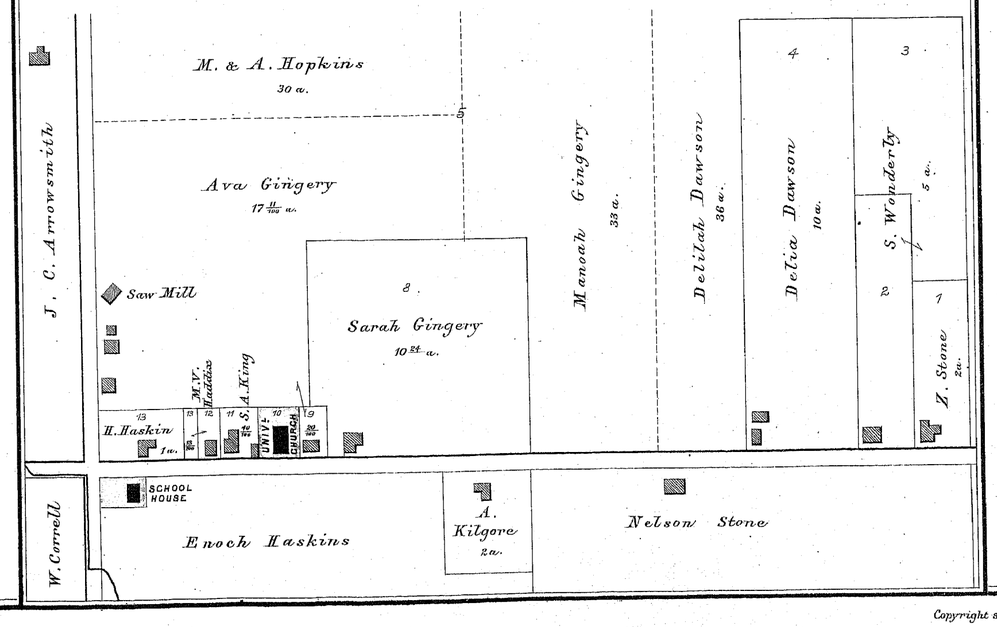

Copyright secured 1890 by Griffing, Gordon & Co.

WASHINGTON TWP. BUSINESS REFERENCES.

CHARLES STAILEY, Clerk of Township, Farmer and Dairyman.
C. F. GOLLER, Farmer and Trustee of Children's Home.
C. SCHWARZBEK, Farmer and Trustee of Township.
B. D. LINTZ, Farmer and Dairyman.

WASHINGTON

Scale 2 Inches to the Mile.

Town 5 North Range 3 East.

P. M. CRAGO, Notary Public. Proprietor of Livery Stable and Dealer in Hay, Straw, Wagons and Buggies. Post Office and Stables at Georgetown. P. O., Ney.
D. E. WELKER, General Merchandise. Manufacturer of Drain Tile and Brick, Georgetown. P. O., Ney.
GEO. W. BENNER, General Manager of Sugar Grove, Cheese Factory, and Farmer. P. O., Ney.
CHRIS. ENGLE, Carpenter, Contractor and Builder. P. O., Bryan, Ohio.
THEODORE SCHWARZBEK, Carpenter and Builder. P. O., Bryan.

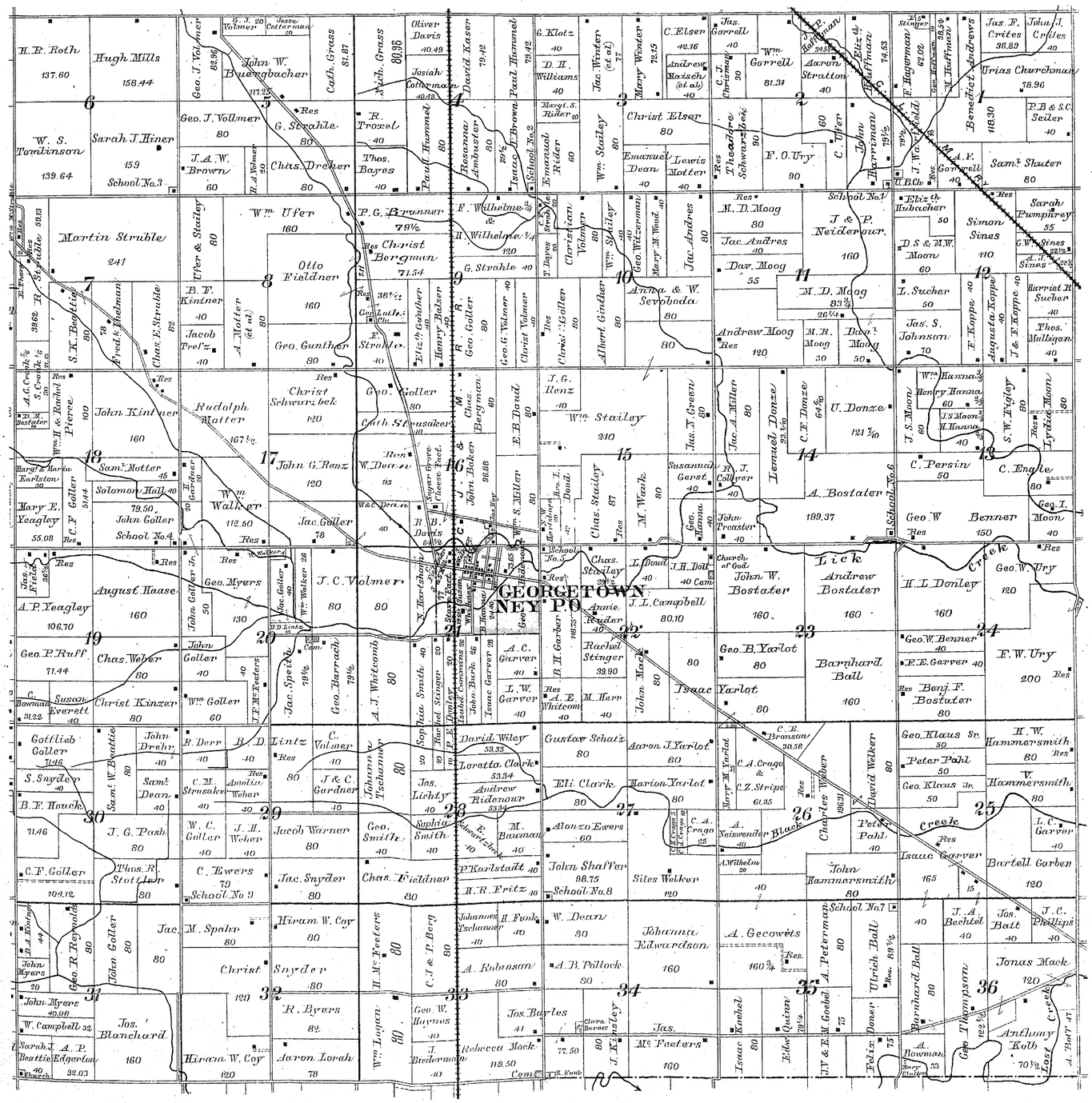

Copyright secured 1890 by Griffing, Gordon & Co.

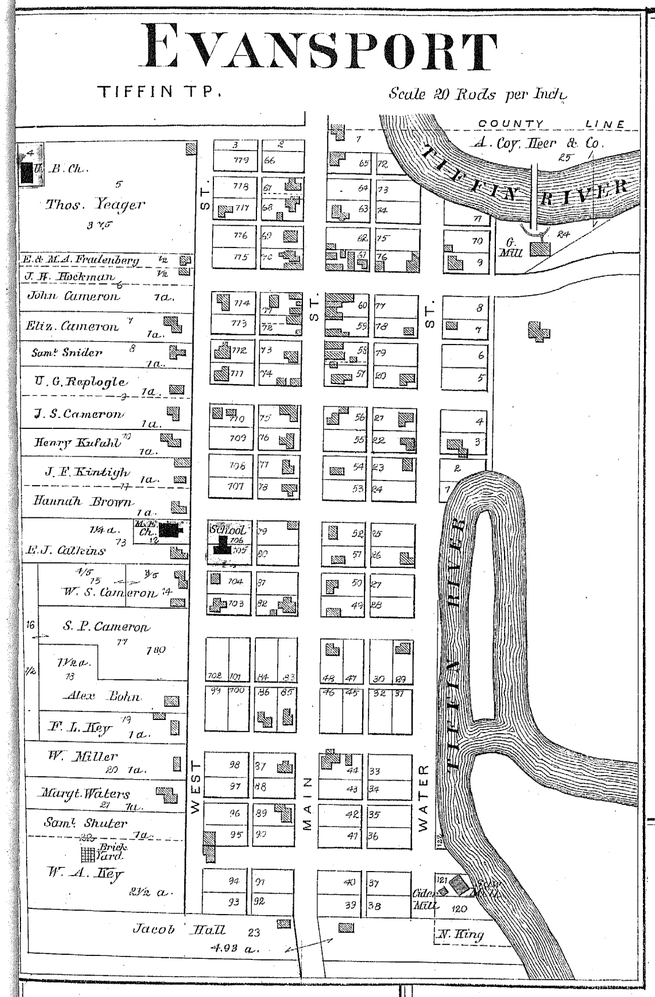

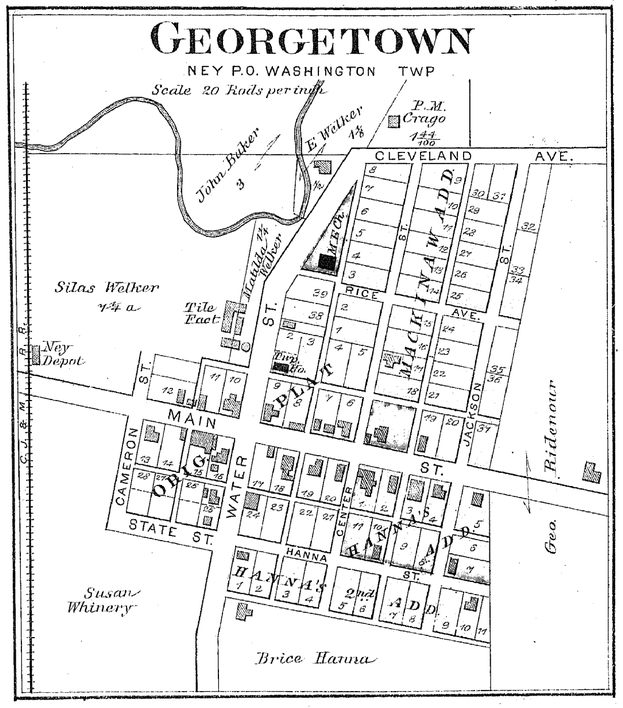

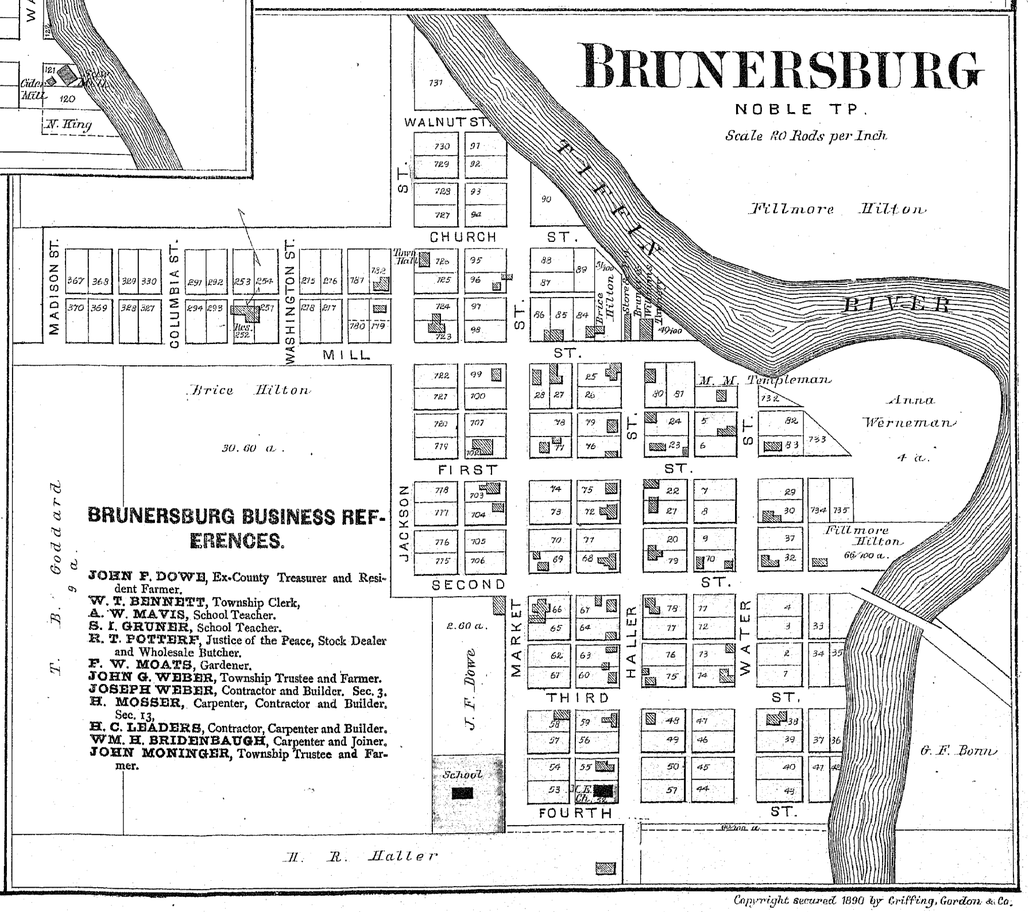

EVANSPORT BUSINESS REFERENCES.

A. COY, HEER & CO., Proprietors of the Banner Roller Mills. We use full roller centrifugal system, and everything new and first-class. We do merchant and custom work, and buy all kinds of grain. Give us a call.

J. H. HOCKMAN, Justice of the Peace and Attorney-at-Law.

A. C. CAMERON, Dealer in General Merchandise, Dry Goods, Groceries, Hats, Caps, Boots, Shoes, etc. Highest prices paid for all kinds of Country Produce.

W. A. SNIDER, Dealer in Drugs, Medicines, Chemicals, Fancy and Toilet Articles, Sponges, Brushes, Perfumery, Tobacco and Cigars. Physicians' Prescriptions Carefully Compounded and orders filled with care and despatch. Our stock of Medicines is warranted pure and best of quality. We also carry a full line of Wall Paper, Paints and Oils.

WM. RATH, Justice of the Peace. Sec. 21. P. O. Evansport.

J. W. SNIDER, Breeder of Pedigreed Short Horn Cattle. My Stock is of the choicest Strains, and all are registered.

O. B. PARTEE. Practical Thresher. I have had 33 years experience. I use the best machinery and warrant satisfaction. Farm in Sec. 21. P. O. Evansport.

BRUNERSBURG BUSINESS REFERENCES.

JOHN F. DOWE, Ex-County Treasurer and Resident Farmer.
W. T. BENNETT, Township Clerk,
A. W. MAVIS, School Teacher.
S. I. GRUNER, School Teacher.
R. T. POTTERF, Justice of the Peace, Stock Dealer and Wholesale Butcher.
F. W. MOATS, Gardener.
JOHN G. WEBER, Township Trustee and Farmer.
JOSEPH WEBER, Contractor and Builder. Sec. 3.
H. MOSSER, Carpenter, Contractor and Builder. Sec. 13.
H. C. LEADERS, Contractor, Carpenter and Builder.
WM. H. BRIDENBAUGH, Carpenter and Joiner.
JOHN MONINGER, Township Trustee and Farmer.

Copyright secured 1890 by Griffing, Gordon & Co.

TIFFIN TWP. BUSINESS REFERENCES.

LEWIS BROS., Proprietors of Cold Springs Stock Farm, Breeders of Thorough-bred Hereford Cattle. Have at Head of our Herd MINLOW, by IMPORTED GLADSTONE. We also Buy, Sell and Ship all Kinds of Live Stock. Farm in Secs. 20 and 21. P. O., Defiance.

ISAAC INGLE, Breeder of Pure Italian Bees, Queens and Honey for Sale. Farm in Sec. 28. P. O., Defiance.

TIFFIN

Scale 2 Inches to the Mile.

Town 5 North Range 4 East.

WILLIAM P. RATH, Contractor and Builder. I have Complete Outfit for Moving Buildings, and am prepared to Give Estimates on all Work of this Kind. Residence in Sec. 27. P. O., Defiance.

THE CHILDREN'S HOME. G. F. Goler, Munson Whitney, William Rath, Trustees; J. P. Frederick, Superintendent; Mrs. Lucretia Gorgas, Matron. The Publishers of this work desire to commend to the people of Defiance County the Management of the above-named Institution. The officers are genial gentlemen of good executive ability, and the Matron a refined and noble Christian lady.

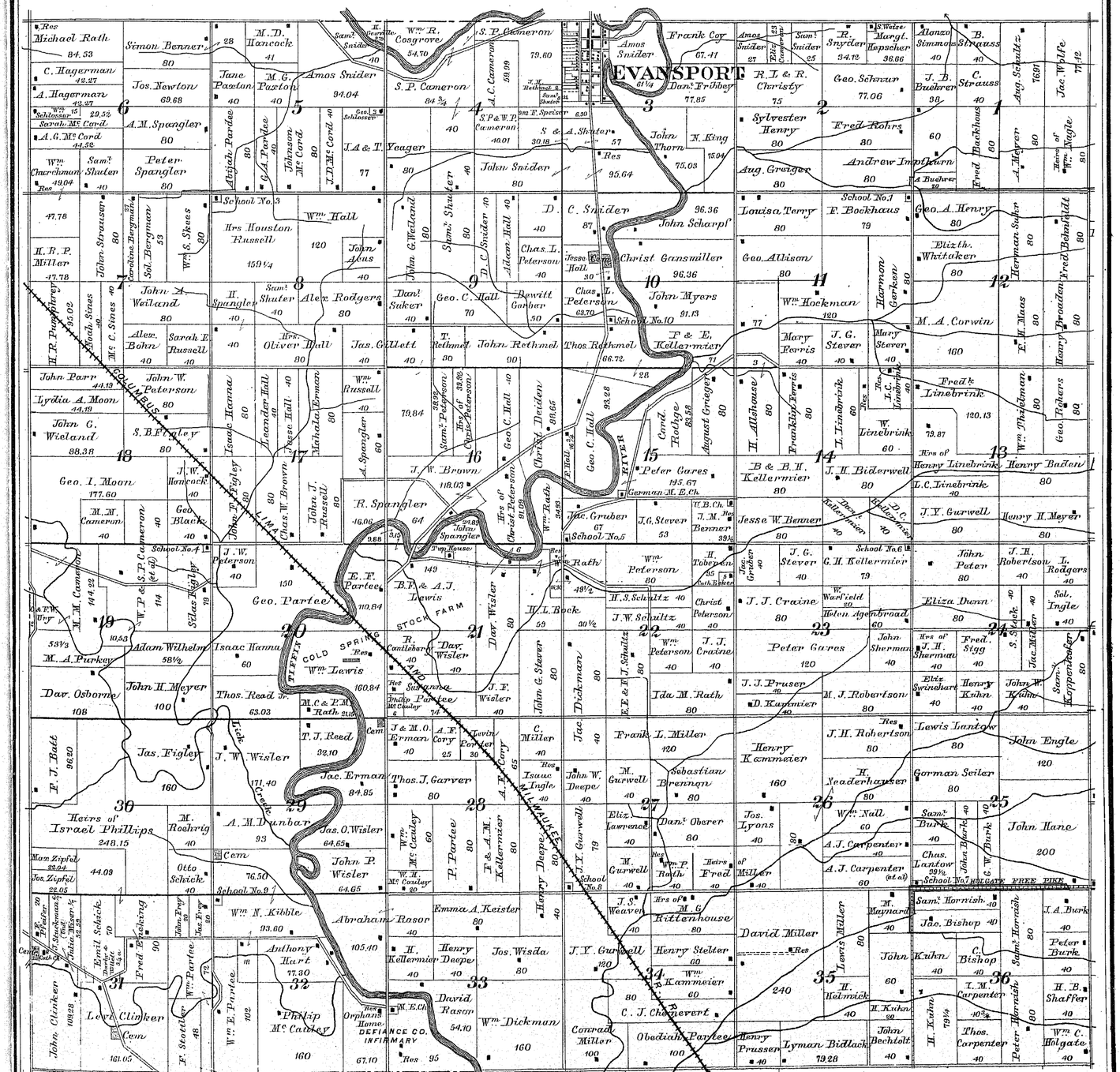

Copyright secured 1890 by Griffing, Gordan & Co.

ADAMS TWP. BUSINESS REFERENCES.

SNYDER BROTHERS, Manufacturers of Drain Tile, Brick, Lumber, and Dealers in Timber. Kilns and Mill located in Sec. 9. P. O., Ridgeville Corners, Ohio.

ADAMS

Scale 2 Inches to the Mile.

Town 5 North Range 5 East.

CHRIST. H. NAGEL, Justice of the Peace.
CHARLES LINDAU, Proprietor of Walnut Grove Stock Farm and Importer of Pure Blood, Percheron and Clydesdale Horses and also Pure, Short-horned Cattle. Farm located in Sec. 1, Adams Twp., Defiance County. P. O., Ridgeville Corners, Henry County, Ohio.
FRANK SOMMER, Township Assessor.
C. M. SEIBERT, Blacksmith.
REV. C. G. SCHOENEMANN, Catholic Priest.

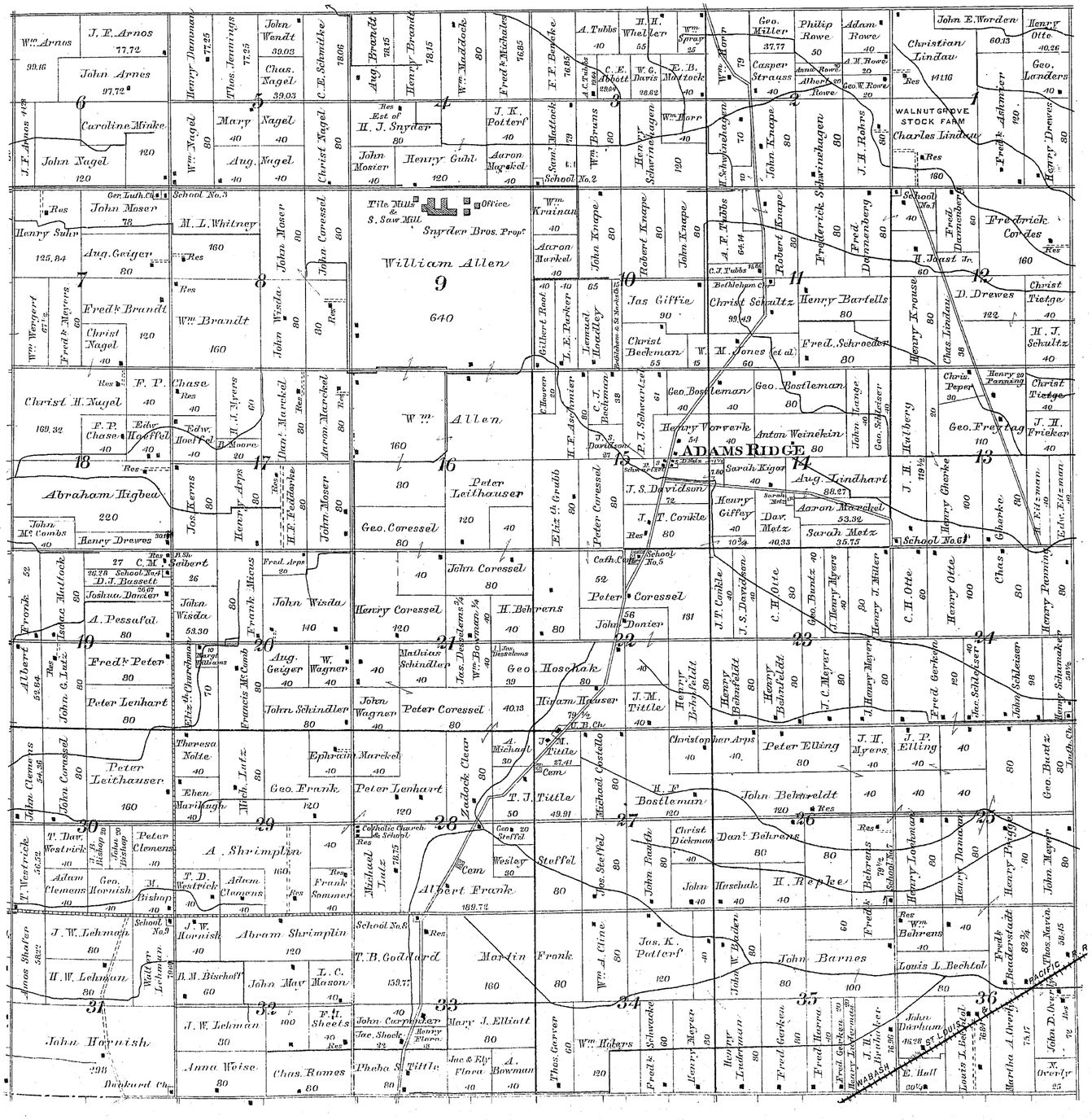
ADAMS RIDGE
WALNUT GROVE STOCK FARM
Charles Lindau
Tile Mills & S. Saw Mill
Office
Snyder Bros. Prop.
William Allen
640
Wm. Allen
Peter Leithauser
Abraham Rigbea
Albert Frank
Martin Frank
Mary J. Elliott
John Hornish
Anna Weise
Chas. Romes
Pheba S. Tittle
Jno. & Ely Flora
A. Bowman
Louis L. Bechtal
Martha A. Overly
John D. Overly
N. Overly
Barnes
Jas. K. Patterf
Wm. Hobers
Thos. Gerver
Wm. A. Cline
Jos. Steffel
Michael Lutz
School No. 8
T. B. Godhard
Catholic Church & School
Wesley
Steffel
Michael Costello
Michael Lutz
Zadock Clear
Peter Lenhart
Ephraim Marckel
Geo. Frank
Peter Coressel
John Schindler
Francis McComb
Frank Mizas
John Wisda
Aug. Geiger
W. Wagner
Mathias Schindler
Jas. Desplems
Hosokak
Hiram Hauser
J. M. Tittle
Henry Behrfeldt
Henry Behrfeldt
Henry Behrfeldt
J. C. Meyer
J. Henry Meyer
Fred Gerken
Jac. Schleiser
John Schleiser
Henry Schumaker
Christopher Arps
Peter Elling
J. H. Myers
J. P. Elling
Geo. Bartz
John Behrfeldt
H. F. Bostleman
T. J. Tittle
Dan'l Behrens
H. Repler
Henry Lohmann
Henry Dunnom
Henry Pingel
John Meyer
John Hasebak
Jas. K. Patterf
John W. Bader
Fred'k Baderstadt
Thos. Sarin
John Barnes
Louis L. Bechtal
Fred'k Behrens
Henry Behrens
Henry Meyer
Henry Lauderman
Fred Gerken
Fred Harra
Fred Gerken
Henry Lohmann
J. Bachler
E. Hall
John Dunham
Louis L. Bechtal
Martha A. Overly
John D. Overly
N. Overly
Henry Schumaker
Henry Dreyer
Fred'k Ashmier
Geo. Landers
Henry Otte
Christian Lindau
John E. Worden
Casper Strauss
Geo. Miller
Philip Rowe
Adam Rowe
Henry Kraus
Chas. Lindau
D. Drewes
Christ Tietge
H. J. Schultz
Geo. Freytag
J. H. Frieker
Henry Cherke
Chas. Cherke
Henry Otte
Chas. Cherke
Henry Paming
Fred Gerken
Jac. Schleiser
John Schleiser
Henry Schumaker
Geo. Bartz
Fred'k Coordes
Fred. Dunnenberg
Frederick Schrinhagen
J. H. Rohrs
Robert Knape
John Knape
Henry Schrinhagen
Henry Sprey
Wm. Morr
Henry Dunnom
Henry Lohmann
Henry Kraus
Chas. Lindau
Henry Otte

LAKE ERIE
CONNECTICUT WESTERN RESERVE
FIRE LANDS
UNITED STATES MILITARY RESERVE
VIRGINIA MILITARY
SYMMES PURCHASE
OHIO COMPANYS LAND PURCHASE
Toledo
Wauseon
Bryan
Napoleon
Defiance
Paulding
Fostoria
Tiffin
Findlay
Ottawa
Van Wert
Upper Sandusky
Bucyrus
Mansfield
Ashland
Wooster
Massillon
Canton
Alliance
New Lisbon
Carrollton
Steubenville
Cadiz
St. Clairsville
Wheeling
Bellaire
Woodsfield
Parkersburgh
Marietta
Athens
Pomeroy
Gallipolis
Ironton
Portsmouth
Waverly
Jackson
Chillicothe
Mt. Arthur
Circleville
Lancaster
Logan
New Lexington
Mt. Connellsville
Zanesville
Caldwell
Cambridge
Coshocton
Newark
Delaware
Marysville
Marion
Mt. Gilead
Millersburgh
Mt. Vernon
New Philadelphia
Bellefontaine
Urbana
Springfield
London
Xenia
Dayton
Troy
Greenville
Sidney
Piqua
Lima
Wapakoneta
Kenton
Defiance
Bowling Green
Sandusky City
Port Clinton
Elyria
Medina
Akron
Ravenna
Warren
Youngstown
Painesville
Chardon
Jefferson
Nowalk
Washington
Wilmington
Lebanon
Hamilton
Cincinnati
Batavia
Hillsboro
Georgetown
West Union
Chillicothe
Athens
Marietta
Parkersburgh
Gallipolis
Pomeroy
Jackson
Waverly
Portsmouth
Ironton
Zanesville
Newark
Lancaster
Circleville
Chillicothe
Columbus
Springfield
Dayton
Xenia
Hamilton
Cincinnati
Toledo
Sandusky City
Cleveland
Akron
Canton
Massillon
Steubenville
Wheeling
Cadiz
Wooster
Mansfield
Marion
Lima
Defiance
Napoleon
Bryan
Wauseon
Paulding
Van Wert
Findlay
Fostoria
Tiffin
Bowling Green
Sidney
Troy
Greenville
Urbana
Bellefontaine
Piqua
Wapakoneta
Kenton
Elyria
Medina
Ravenna
Warren
Youngstown
Painesville
Chardon
Jefferson
Nowalk
Delaware
Marysville
Mt. Gilead
Millersburgh
Mt. Vernon
New Philadelphia
Coshocton
Cambridge
Caldwell
Woodsfield
Mt. Connellsville
New Lexington
Logan
Athens
Pomeroy
Gallipolis
Ironton
Portsmouth
Waverly
Jackson
Chillicothe
Mt. Arthur
Circleville
Lancaster
Zanesville
Newark
Columbus
Springfield
London
Xenia
Dayton
Troy
Greenville
Sidney
Piqua
Lima
Wapakoneta
Kenton
Defiance
Bowling Green
Sandusky City
Port Clinton
Toledo
Wauseon
Bryan
Napoleon
Defiance
Paulding
Van Wert
Findlay
Fostoria
Tiffin
Upper Sandusky
Bucyrus
Mansfield
Ashland
Wooster
Massillon
Canton
Alliance
New Lisbon
Carrollton
Steubenville
Cadiz
St. Clairsville
Wheeling
Bellaire
Woodsfield
Parkersburgh
Marietta
Athens
Pomeroy
Gallipolis
Ironton
Portsmouth
Waverly
Jackson
Chillicothe
Mt. Arthur
Circleville
Lancaster
Logan
New Lexington
Mt. Connellsville
Zanesville
Caldwell
Cambridge
Coshocton
Newark
Delaware
Marysville
Marion
Mt. Gilead
Millersburgh
Mt. Vernon
New Philadelphia
Bellefontaine
Urbana

LIST OF PATRONS FOR THE ATLAS

OF

DEFIANCE COUNTY, OHIO.

ADAMS TOWNSHIP.

NAME.	POST OFFICE.	OCCUPATION.	NATIVITY.	Year Settled in Co.
Brandt, Wm.	Evansport	Farmer	Hanover, Germany	1853
Behrens, Wm.	Oaklona	"	Defiance Co., O.	1857
Behnfeldt, John	"	"	Hanover, Germany	1861
Behrens, Fred.	"	"	Mechlenburg, Ger.	1851
Conkle, J. T.	Adams Ridge P. O.	"	Columbiana Co., O.	1855
Chase, Fred. T.	Defiance	"	Huron, Ohio	1849
Cordes, Frederick	Napoleon	"	Henry Co., O.	1882
Fedderke, Henry F.	Adams Ridge	" and Trustee	Hanover, Germany	1873
Goddard, T. B.	Jewell	"	Windham Co., Vt.	1867
Higbea, Abraham	Defiance	"	Canada	1853
Lutz, John G.	"	" and J. P.	Defiance Co., O.	1853
Lindau, Christ.	Ridgeville Cor.	"	Prussia	1854
Lindau, Charles	"	"	"	1854
Marckel, Daniel	Adams Ridge	"	Defiance Co., O.	1846
Marckel, Aaron	"	"	" "	1843
Moser, John	"	"	Alsace, Germany	1853
Nagel, Christ. H.	"	Farmer	Hanover, Germany	1853
Overly, John D.	Oaklona	Farmer	Defiance Co., O.	1851
Shrimplin, Abraham	Defiance	"	Knox Co., O.	1848
Sommer, Frank	"	Assessor and Farmer	Montgomery Co., O.	1864
Seibert, C. M.	"	Blacksmith and Farmer	Defiance Co., O.	1858
Snyder Brothers	Ridgeville Cor.	Tile Manufacturers	" "	C. S. 1862 W. S. 1869
Sheets, F. I.	Jewell	Inf. Dir. and Farmer	Franklin Co., Pa.	1865
Schoenemann, Rev. G. C.	Defiance	Catholic Priest	Cleveland, Ohio	1886
Suhr, Henry	Evansport	Farmer	Hanover, Germany	1866
Whitney, Munson	"	"	Tompkins Co., N. Y.	1837

DEFIANCE TOWNSHIP.

NAME.	POST OFFICE.	OCCUPATION.	NATIVITY.	Year Settled in Co.
Aldrich, D. P.	Defiance	Physician and Surgeon	Michigan	1879
Beardsley, L. E.	"	Photographer	Summit Co., O.	1865
Boyce, Jas. A.	"	Teacher	Suffolk Co., N. Y.	1888
Burke, W. C.	"	B. & O. R. R. Agent	Monroe Co., N. Y.	1874
Bouton, Juliet H.	"		Burlington, Vt.	1839
Bevington, John H.	"	Probate Judge	Ohio	1854
Baker & Gleason	"	Real Estate	"	
Bronson, Chas. E.	"	Loans and Real Estate	"	1850
Bechel, Geo. W.	"	Drug'st, Books, Wall Pap'r, &c	"	1860
Burgland & Shead	"	Mfrs. of Pails		
Blanchard & Mangus	"	Liverymen	Ohio	1877
Crowe, John	"	Mfrs. of Hoops and Staves	Stonington, R. I.	1838
Carpenter, L. A.	"	Farmer	Richland Co., O.	1864
Conkle, Lafayette	"	County Treasurer	Crawford Co., O.	1855
Cameron, S. M.	"	Clerk of Courts	Ohio	1841
Carter, William	"	Attorney	Defiance Co., O.	1856
Cary, Robert	"	Notary Public	Ohio	1869
Clifton, R. M.	"	Liveryman	"	1859
Casebeer, B. F.	"	Hotel Proprietor	"	1861
Clemens & Conkle	"	Liverymen	"	1861 1856
Corwin, Isaac	"	Carriage Manufacturer	Penna.	1850
Diehl, Christ.	"	Defiance Brewery	Hesse-Darmstadt	1861
Dohoney, Thos.	"	Contractor	Tipperary, Ireland	1874
Deatrick, Jno. F. & Son	"	Insurance	American	1853
Democrat Ptg. Co.	"	Publishers		
Defiance Nat'l Bank	"	Banking		
Daily Crescent Co.	"	Publishers		
Dyarman, O.	"	Real Estate Dealer	Ohio	1874
Deindoerfer, J. A.	"	Pub. German Paper	German	1870
Dalldorf, Ernest	"	Grocer	Hanover, Germany	
Edmondstone, Geo. S.	"	City Civil Engineer	Richmond Co., Ga.	1888
Endsley, J. S.	"	Farmer and Stock Dealer	Coshocton Co., O.	1882
English, D. H.	"	Civil Engineer & Surveyor	Defiance Co., O.	1849
Ewing, Orlando	"	Sheriff	Ohio	1852
Express Pub. Co.	"	News Publishers		
Evans, W. H.	"	Minister U. B. Church	London, England	1883
Enos, B. F.	"	Attorney-at-Law	Ohio	1851
Erhart, Rudolph	"	Contractor	Penna.	1873
Ferguson, George	"	Farmer	Albany, N. Y.	1850
Frost, J. F.	"	Real Estate Dealer	Mansfield, Ohio	
Fuller, Geo. W.	"	Sewing-Machines & Agricultural Implements	Ohio	1880
Groweg, A.	"	Flour and Feed Merchant	Amsterdam, Hol'nd	1861
Greenler, J. S.	"	Manufacturer	Germany	1838
Grossell, F. X.	"	Photographer	Defiance Co., O.	
Grant, A. A.	"	Lumber and Timber	Glengary, Ont.	1861
Grant, D. A.	"	Student	Antwerp, Ohio	1870
Gottwald, C.	"	Meat Market	Baden, Germany	1861
Garman, D. C.	"	School Teacher	Defiance Co., O.	
Garman, J. F.	"	Farmer	Centre Co., Pa.	1846
Garman, J. W.	"	"	Union Co., Pa.	1845
Gherke, H. C.	"	"	Defiance Co., O.	
Gorman, B. J.	"	Grocer	Defiance Co., O.	
Hill, Wyatt T.	"	County Auditor	Amherst Co., Va.	1874
Harris & Cameron	"	Attorneys-at-Law		
Heatley, Geo. A.	"	County Recorder	Co. Recorder	1853

DEFIANCE TOWNSHIP.—Continued.

NAME.	POST OFFICE.	OCCUPATION.	NATIVITY.	Year Settled in Co.
Hague, C. M.	Defiance	Horse-shoeing	Tuscarawas Co., O.	1882
Holbrook, H. H.	"	Physician and Surgeon	Ashland Co., O.	1878
Holgate, Willie	"	Student	Defiance	
Harmening, Carl	"	"	Defiance	
Hooker, E. P.	"	Cashier Merchts. Ntl. Bank	New York	1859
Holgate, W. C., Est.				
Houghton, R. A.	Defiance	Road Master	Windham, Vt.	1874
Holston, D. F. & Son	"	Mfr. Cooperage Stock		
Hunter, David	"	Justice of the Peace	Stark Co., O.	1850
Hudson, H. A.	"	City Dairy	Toledo, Ohio	
Hill & Hubbard	"	Attorneys-at-Law		
Hardy, Henry	"	Attorney-at-Law	Troy, N. Y.	1851
Hay, Fred. L.	"	" "	Erie Co., Pa.	1885
Humphrey, William	"	Hotel Proprietor	Rensselaer Co., N. Y.	1831
Haase, John W.	"	Foreman Hoop Factory	Germany	1854
Hoffman, Wm.	"	Furniture and Undertaker	Wurtemburg, Ger.	1854
Higgins, H. C.	"	Dairyman	Ohio	1877
Heerdegen, H. & Co.	"	Hardware		
Jarvis, J. J.	"	Propr. Woolen Mills	Ohio	1865
Jung, Rev. J. B.	"	Catholic Priest	Switzerland	1870
Johnston & Haymaker	"	Attorneys-at-Law	Ohio	1859 1856
Kuhn, C. C.	"	Contractor	Defiance Co., O.	
Karst, Jacob	"	County Commissioner	Germany	1859
Krotz, C. W.	"	Real Estate	Defiance Co., O.	
Karr Brothers	"	Livery	Ohio	1880
Kirtley, Wm., Jr.	"	Propr. Crosby House	Indiana	1880
Kehnast, Wm. A.	"	Hardware	Prussia, Germany	1862
Kuhn, Peter	"	Planing Mill & Box Factory	Defiance	1847
Kettenring, W. A.	"	Defiance Machine Works		
Kirchner, John M.	"	Deputy Sheriff	Baden, Germany	1841
Kinkead, Rev. M. P.	"	Catholic Priest	Ireland	1877
Knapp, Frank W.	"	Attorney-at-Law	Penna.	1880
Karnes, Elijah	"	Farmer	Muskingum Co., O.	1832
Le Sueur, Fred. W.	"	Maple Grove Stock Farm	Quebec, Canada	1870
Leever, J. C.	"	Physician and Surgeon	Ohio	1855
March, F. W.	"	Merchant	Bavaria, Germany	1844
Marshall, Jno.	"	Manufacturer	Schuylkill Co., Pa.	1874
Merchants' Nat. B'k	"	Banking		
Morneau, Joseph	"	Dealer in Ship timber	Montreal, Canada	1862
McClary, A. G.	"	Contractor and Builder	Shelby Co., O.	1874
Miller, Geo.	"	Contractor	Defiance	1850
Murphy, P. W.	"	Supt. Riverside Cemetery	Spencer, Mass.	1870
Morris, George S.	"	Farmer	Paulding Co., O.	1879
Marcellus, Wm. E.	"	Ornamental Painter	Defiance Co., O.	1841
Morse, C. I.	"	Groceries	Ohio	1854
Martin, Andreas	"	Furniture and Undertaker	Bavaria, Germany	1855
McKinney, A.	"	Physician and Surgeon	Ohio	1871
Miller, H. P.	"	Produce Dealer	"	1874
Myers, Lake E.	"	Propr. Myers' Opera House	Penna.	1852
Neill, Lewis	"	Notary Public	Jefferson Co., Va.	1863
Newton, Townsend	"	Farmer and Stock Dealer	Essex Co., N. Y.	1862
Orcutt, M. E.	"	Attorney and Abstractor	Hampden Co., Mass.	1858
Potterf, A. D.	"	Dentist	Defiance Co., O.	
Phillips, Josiah	"	School Teacher	" "	
Phillips, Miss M. E.	"	" "	" "	
Phelps, Edwin	"	Attorney and Deputy Clerk	St. Law'ce Co., N. Y.	1834
Peaslee, L. B.	"	Attorney-at-Law	New York	1877
Powell, W. S.	"	Physician and Surgeon	Ohio	1876
Preisendorfer, J. M.	"	Insurance, Boots and Shoes	Bavaria, Germany	1862
Rohn, Dele A.	"	Physician	Defiance Co., O.	
Ralston, Joseph	"	Farmer	Dauphin Co., Pa.	1842
Reynolds, J. J.	"	Physician and Surgeon	Henry Co., O.	1879
Richardson, L. W.	"	Real Estate and Claim Agent	St. Law'ce Co., N. Y.	(18 1) 1848
Ramus & Garver	"	Hack and Liverymen	Ohio	1860 1881
Rath, W.	"	Agricultural Implements	"	1858
Rowe, John	"	Hoops and Railroad Ties	"	1840
Reuter, John	"	Saloon and Restaurant	Arlon, Belgium	1868
Steinberger, M. W.	"	County Surveyor	Bohemia	1871
Slough, J. W.	"	Attorney-at-Law	Franklin Co., O.	(1872) 1845
Squire, C. B.	"	Coal and Ice	Ohio	1858
Slocum, Chas. E.	"	Physician and Surgeon	New York	1871
Sauer, Andrew	"	Saving Bank	German	
Stevens, M. B	"	Physician and Surgeon	Michigan	1876
Schlosser, Peter, & Son	"	Carriage and Wagon Mfrs.	New Bavaria	1869
Slough, E. L.	"	Veterinary Surgeon	Trumbull Co., O.	1884
Schrack, A. F.	"	Editor	Penna.	1887
Scott, John L.	"	Dentist and Druggist	Warren Co., O.	1866
Southworth, B. F.	"	Farmer	Franklin Co., N. Y.	1836
Stevens, S. M.	"	Supt. Water Works	Newport, R. I.	1888
Sutphen, S. T.	"	Common Pleas Judge	Ohio	1863
Sproull, Andrew	"	Farmer and Tile Mfr.	Tuscarawas Co., O	1854
Sponsler, Wm. C.	"	Farmer	" "	1860
Slough, W. A.	"	Deputy Auditor	Ohio	1844
Schultz, J. F.	"	Groceries and Provisions	Germany	1849
Sieren, P. M.	"	Hotel Proprietor	Luxemburg, Ger.	1858
Sieren, Mena	"	" "	Atlantic Ocean	1849

DEFIANCE TOWNSHIP.—Continued.

NAME.	POST OFFICE.	OCCUPATION.	NATIVITY.	Year Settled in Co.
Thacker, L. G.	Defiance	Physician and Surgeon	Ohio	1853
Travis, Wm. C.	"	Attorney-at-Law	"	1832
Van Vlerah, Miss Agnes	"	Teacher	Defiance Co., O.	
Wight, Thos. S.	"	Civil Engineer	English	1872
Winn, John W.	"	Prosecuting Attorney	America	1865
Willey, H. V.	"	Notary Public	Defiance	
Widmer, A. C.	"	Bottling Works	Fort Wayne, Ind.	1866
Weigerding, Peter	"	Merchant	Prussia	1881
Wellman, C. S.	"	Music Dealer	Michigan	1876
Woodward, N. G.	"	Druggist	Mass.	1882
Watkins, Geo. W.	"	Real Estate and Loans	Ohio	1882
Wilhelm, Adam	"	Miller and Farmer	Prussia	1841
Ziegler, Peter	"	Commercial Traveler	Alsace, France	1877

DELAWARE TOWNSHIP.

Breno, F.	The Bend	Blacksmith	Madison, Ind.	1876
Baker, Charles	Sherwood	Farmer	Richland Co., O.	1860
Bruner, Elias	Defiance	"	Maryland	1833
Doud, W. E.	Sherwood	Insurance Agent	Defiance Co., O.	1858
Denman, Jas. K.	The Bend	Physician and Farmer	Knox Co., O.	1876
Gray, Glen	"	Farmer	English	1874
Huff, W. W. & Jas. W.	Sherwood	J. P. and Teacher	Defiance	1866
Hasemeier, Fdk. Wm.	"	Farmer	Hanover, Germany	1872
Huber, Martin	"	"	Switzerland	1882
Heller, C. F.	"	Mason and Plasterer	Crawford Co., O.	1862
Kintner, Jacob	"	Minister and Farmer	" "	1852
Kintner, John G.	"	Farmer	Columbiana Co., O.	1855
Kintner, George	The Bend	"	" "	1851
Limbaugh, F. W.	"	"	Belgium	1858
Moats, W. F.	Sherwood	"	Defiance Co., O.	1856
Roush, John	"	"	" "	1850
Sanders, J. M.	The Bend	Stock Dealer and Farmer	Tuscarawas Co., O.	1850
Shoe, S.	Sherwood	Farmer	Clermont Co., O.	1864
Sharp, D. G.	The Bend	Manufacturer	Champaign Co., O.	1875
Shindler, Chas.	"	Contractor	Tiffin, Ohio	1862
Todd, E. J.	Brunersburg	Farmer	Licking Co., O.	1849
Wolf, Alonzo	The Bend	Contractor and Builder	Carroll Co., Ill.	1877
Winterhalter, John	"	Farmer	Baden, Germany	1874

FARMER TOWNSHIP.

Arrowsmith, M.	Hicksville	Surveyor and Farmer	Champaign Co., O.	1833
Bercaw, C. E.	Farmer	Teacher	Defiance Co., O.	1859
Blosser, David	"	Farmer	Seneca Co., O.	1866
Bayes, James	"	"	Holmes Co., O.	1866
Bowman, Alexander	"	Farmer and Tile Mfr.	Seneca Co., O.	1872
Cory, N. E.	"	Farmer	St. Law'ce Co., N. Y.	1849
Ensign, H. L.	Wms. Center	"	Berkshire Co., Mass.	1863
Ensign, E. M.	Farmer	"	" "	1864
Ensign, D. P.	Wms. Center	"	Lake Co., O.	1836
Foust, Geo.	Cicero	"	Richland Co., O.	1861
Farmer, Enoch	Hicksville	"	Montgomery Co., O.	1839
Flightner, Samuel	Wms. Center	"	Crawford Co., O.	1849
Fisher, Jesse	"	"	Holmes Co., O.	1844
Gardner, C. D.	"	"	Williams Co., O.	1875
Gardner, Wm. H.	"	"	" "	1886
Haller, Wm. M. & V. S.	Farmer	"	Champaign Co., O.	W. M. H. 1831
Kimmell, R.	Bryan	Farmer and Trustee	Williams Co., O.	1840
Knight, Richard	Farmer	Farmer	Beaver Co., Pa.	1850
Lane, W. H.	Wms. Center	"	Williams Co., O.	1863
Norway, John	Farmer	Merchant	St. Law'ce Co., N. Y.	1858
Nisley, A. S.	"	Farmer	Defiance Co., O.	1853
Price, John	"	"	Dauphin Co., Pa.	1850
Price, William	Wms. Center	"	" "	1845
Ringer, J. J.	Farmer	"	Richland Co., O.	1862
Stone, Leslie L.	"	"	Defiance Co., O.	1854
Sweet, B. A.	"	"	" "	1861
Stone, Charles E.	"	"	" "	1857
Tomlinson, W. S.	Wms. Center	Farmer and Stock Breeder	Bryan, Ohio	1843
Wilder, O. S.	Farmer	Farmer	Defiance Co., O.	1863

HICKSVILLE TOWNSHIP.

Anderson, A. M.	Hicksville	Farmer	Sweden	1878
Behne, O.	"	Furniture Dealer	Magdeburg, Ger.	1879
Bunnell, J. S.	"	Resident Farmer	New York	1839
Coburn, J. E.	"	Grocer	Indiana	1875
Clay, E. D.	"	Manufacturer	Defiance Co., O.	1863
Clay, J. C.	"	"	Trumbull Co., O.	1863
Clemmer, F. J.	"	County Commissioner	Defiance Co., O.	1859
Dowell, T. G.	"	Publisher News	Ohio	1859
Dalrymple, Frank	"	Druggist	"	1848
Dowell, J. W.	"	Contractor and Builder	Holmes Co., O.	1860
Dowell, Joseph	"	Trustee and Farmer	" "	1855
Dewey, F. & Co.	"	Stave Manufrs.		
Edgerton, A. P.	"	Land Agent	New York	1837
Everett, C. E.	"	Gen'l Agt. Life Ins. Co.	Richland Co., O.	1885
Erlsten, George W.	"	Student	Defiance Co., O.	1853
Forlow, Frank L.	"	Attorney	Ohio	1859
Hammille, W. S.	"	Justice of the Peace	"	1866
Hattery, A. L.	"	Merchant	Tuscarawas Co., O.	1864
Hill, H. W.	"	Agent	Cleveland, O.	1849
Hart, Samuel	"	Farmer	Ashland Co., O.	1852

HICKSVILLE TOWNSHIP.—Continued.

NAME.	POST OFFICE.	OCCUPATION.	NATIVITY.	Year Settled in Co.
Keener, Amos	Hicksville	Farmer	Crawford Co., O.	1863
Miller, D. B.	"	Manufacturer	Penna.	1879
Maxwell, F.	"	Farming	Defiance Co., O.	1855
Patton, Benjamin	"	Farmer	Penna.	1870
Peeper, Wm.	"	Mfr. Fence Machine	Tuscarawas Co., O.	1852
Ryan, J. C.	"	Attorney	Ohio	1878
Roberts, F.	"	Agricultural Implements	Huron Co., O.	1883
Straus & Hecht	"	Merchants	Ohio	1887
Sinn, M. E.	"	Agricultural Implements	Defiance	1863
Thompson, F. M.	"	Attorney-at-Law	Ohio	1861
Waterman, Corn'l's	"	Veterinary Surg. & Farmer	Trumbull Co., O.	1859

HIGHLAND TOWNSHIP.

Allen, John P.	Ayersville	Lumberman	Lorain Co., O.	1879
Bennett, M. V.	"	Farmer and J. P.	Hardin Co., O.	1884
Blue, U. S.	"	Farmer and Twp. Clerk	Defiance Co., O.	1857
Davis, John	"	Farmer	Putnam Co., O.	1841
Gatling, W. J.	Defiance	"	Greene Co., O.	1876
Grant, David	"	Thresher and Farmer	Defiance Co., O.	1852
Hill, Wm. L.	Ayersville	Farmer	Seneca Co., O.	1850
Harper, Wm. T.	"	Blacksmith	Defiance, Ohio	1877
Kopp, Wm. G.	"	Lumber, Tile and Brick	Crawford Co., O.	1860
Myers, J. K.	"	Resident Farmer	Clermont Co., O.	1850
Mentle, Philip	Defiance	Trustee and Farmer	Germany	1858
Myers, Jacob W.	"	Lumber and Farmer	Seneca Co., O.	1867
Stork, John	"	Grocer and Farmer	Defiance Co., O.	1852
Skiver, Augustus	"	Farmer	Hocking Co., O.	1837
Troutwine, Wm.	"	Butcher	Highland Co., O.	1854
Troutwine, John	Ayersville	Farmer	Clinton Co., O.	1854

MARK TOWNSHIP.

Colby, Levi	Cecil	Physician and Farmer	New Hampshire	1853
Dickey, M. W.	Sherwood	Farmer	Tuscarawas Co., O.	1876
Greek, John	"	Carpenter	Franklin Co., Pa.	1879
Hartshorne, F. M.	Mark Center	Farmer	Allen Co.	1868
Herzer, Baldwin	"	"	Germany	1879
Hires, J. A.	"	Merchant	Illinois	1879
Huber, H. H.	"	Farmer	Defiance Co., O.	1853
Kitterman, L. E.	"	Constable	Columbiana Co., O.	1871
Kisabeth, Philip	"	Farmer	Seneca Co., O.	1871
Long, G. H.	"	Justice of the Peace	Wayne Co., O.	1865
Miser, Henry	"	Propr. of Steam Saw Mill and Trustee	Williams Co., O.	1858
Miller, John F.	Sherwood	Farmer	Prussia	1853
Ridenour, Wm. E.	Hicksville	"	Wabash Co., Ind.	1866
Stoy, Thos.	Mark Center	"	Tuscarawas Co., O.	1853
Spealman, G. W.	"	Sawyer	Stark Co., O.	1880
Smith, E. V.	"	Canvasser	Crawford Co., O.	1845
Sarvis, John B.	"	Farmer	England	1870
Wintersteen, J.	"	Real Estate Agt.	New York	1870

MILFORD TOWNSHIP.

Fitzcharles, J. L.	Hicksville	Farmer and Tile Mfr.	Crawford Co., O.	1861
Heisler, Fred.	Edgerton	Farmer	Defiance Co., O.	1856
Pifer, Joseph	"	Farmer and J. P.	" "	1844
Seevers, Jas. W.	Hicksville	" "	Guernsey Co., O.	1853
Shroll, Wesley	"	Farmer	Crawford Co., O.	1877
Serrill, Geo. C.	"	"	Mobile, Ala.	1869
Zimmermann, J.	"	"	Germany	1853

NOBLE TOWNSHIP.

Anson, W.	Defiance	Farmer	New York	1843
Bennett, W. T.	Brunersburg	Township Clerk	Defiance Co., O.	1842
Bridenbaugh, Wm. H.	"	Carpenter and Joiner	Fairfield Co., O.	1835
Cline, Wm. A.	Defiance	Farmer	Preble Co., O.	1849
Dowe, John F.	Brunersburg	"	Defiance Co., O.	1851
Ewing, Annias	Defiance	"	" "	1856
Gruner, S. I.	"	School Teacher	" "	1866
Goddard, T. A.	Brunersburg	Farmer	Vermont	1867
Hilton, Lyman	"	"	Defiance Co., O.	1860
Haller, James	Defiance	"	" "	1859
Leaders, H. C.	Brunersburg	Carpenter and Contractor	Hanover, Germany	1856
Moats, F. W.	"	Gardener	Defiance Co., O.	1850
Mavis, A. W.	Defiance	School Teacher	" "	1850
Mosser, H.	"	Carpenter and Builder	Wayne Co., O.	1859
Moninger, John	Brunersburg	Trustee and Farmer	Tuscarawas Co., O.	1849
Mack, Henry	"	Farmer	Crawford Co., O.	1876
Potterf, R. T.	Defiance	Justice of the Peace	Defiance Co., O.	1847
Prueser, Henry H.	"	Farmer	Cincinnati, O.	1855
Partee, W. A.	Brunersburg	"	Defiance Co., O.	1855
Rasor, D. W.	Defiance	"	" "	1856
Roehrs, Wm.	"	"	Hanover, Germany	1859
Ralston, O. L.	"	"	Defiance Co., O.	1844
Rochrs, H. W.	"	"	" "	1867
Schleret, Michael	"	"	Germany	1850
Smith, Martin	"	"	"	1854
Stuckey, Adam	Brunersburg	"	Defiance Co., O.	1864
Speiser, Christian	"	"	Wurtemburg, Ger.	1857

NOBLE TOWNSHIP.—Continued.

NAME.	POST OFFICE.	OCCUPATION.	NATIVITY.	Year Settled in Co.
Stotler, F.	Defiance	Farmer	Defiance, O.	1856
Weber, John G.	"	Trustee and Farmer	Michigan	1860
Weber, Joseph	"	Contractor and Farmer	Defiance Co., O.	1864
Weber, George	"	Farmer	" "	1861

RICHLAND TOWNSHIP.

Baker, Abraham	Defiance	School Teacher	Defiance, O.	1861
Cameron, Robt. B.	Jewell	Physician and Surgeon	Williams Co., O.	1846
Calkins, J. S.	"	Merchant and Station Agent	Henry Co., O.	1880
Corwin, Erasmus	Defiance	Farmer	Morrow Co., O.	1851
Dunbar, Arthur	"	"	Defiance, O.	1843
Dunbar, James	Jewell	"	Defiance Co., O.	1847
Dietsch, J. W.	Defiance	"	Bavaria, Germany	1848
Degler, D. H.	"	Farmer and Stock Raiser	Berks Co., Pa.	1875
Elliott, Thos.	"	Farmer	Holmes Co., O.	1842
Elliott, Albert	"	"	Coshocton Co., O.	1855
Elliott, J. B.	"	"	" "	1855
Elliott, Matt.	"	"	Holmes Co., O.	1844
Elliott, Mary J.	"	"	Crawford Co., O.	1849
Elliott, James	"	"	Holmes Co., O.	1844
Greenler, Henry	"	"	Defiance, O.	1851
Hiester, John	"	"	Berks Co., Pa.	1849
Heilshorn, John	"	Gardener	Hanover, Germany	1856
Heilshorn, John F.	"	Gardener	Defiance Co., O.	1866
Hohenberger, M.	"	Farmer	" "	1852
Kimberly, James	Jewell	"	Holmes Co., O.	1849
Lewis, H.	Florida	"	Chester Co., Pa.	1836
Leach, John W.	Jewell	Farmer and Trustee	Marshall Co., Va.	1850
Langdon, John	Defiance	Farmer	Otsego Co., N. Y.	1839
Minsel, A. J.	"	Farmer and Mason	Defiance Co., O.	1842
Minsel, John E.	Jewell	Farmer	" "	1849
Morse, D. W.	Defiance	"	Jefferson Co., N. Y.	1844
Moore, Conrad	Jewell	Merchant	Stark Co., O.	1858
Mayer, John B.	Defiance	Farmer	Ohio	1856
Nye, William	Jewell	"	Lebanon Co., O.	1873
Newell, H. G.	"	"	Henry Co., O.	1853
Ort, John K.	Defiance	Farmer and Trustee	Defiance Co., O.	1852
Ort, Henry	"	Farmer	" "	1844
Palmer, Wm. H.	Jewell	"	Holmes Co., O.	1851
Parker, George	"	"	Union Co., Pa.	1858
Patten, Jacob	"	"	Montgomery Co., O.	1867
Rohn, F. H.	Defiance	Farmer and Saw Miller	Defiance Co., O.	1853
Roehrig, M.	"	" "	Stark Co., O.	1857
Rothenburger, H. J.	Black Ash	Farmer	Wurtemburg, Ger.	1845
Spangler, John	Defiance	Township Treasurer & Farmer	Switzerland	1853
Shasteen & Son	Jewell	Merchants	Circleville, O. / Ottawa Co., O.	1862 / 1871
Spurgeon, Stephen	"	Farmer and Carpenter	Holmes Co., O.	1864
Steffel, John G.	"	Farmer	Austria	1862
Thieroff, J. J.	Defiance	"	Defiance Co., O.	1860
Willeman, Wm.	"	Farmer and Trustee	Blair Co., Pa.	1852
Woodward, O. U.	"	Farmer	Cayuga Co., N. Y.	1856
Wirth, George C.	"	"	Henry Co., O.	1865
Young, Philip	Jewell	Farmer and Township Clerk	France	1843

TIFFIN TOWNSHIP.

Benner, J. M.	Evansport	Farmer	Columbiana Co., O.	1845
Coy A. Heer & Co.	"	Millers	Ohio	1834

TIFFIN TOWNSHIP.—Continued.

NAME.	POST OFFICE.	OCCUPATION.	NATIVITY.	Year Settled in Co.
Children's Home	Defiance		Established	1884
Churchman, Wm.	Evansport	Farmer	Preble Co., O.	1845
Cameron, A. C.	"	Merchant	Ohio	1850
Frederick, J. P.	Defiance	Infirmary Superintendent	Knox Co., O.	1873
Hockman, J. H.	Evansport	Teacher	Ohio	1856
Ingle, Isaac	Defiance	Apiarist and Farmer	Defiance Co., O.	1848
Linebrink, Wm.	Evansport	Farmer	Sandusky Co., O.	1851
Lewis, Frank	Defiance	Farmer and Stock Dealer	Defiance Co., O.	18—
Linebrink, L. C.	Evansport	Farmer	Sandusky Co., O.	1851
Miller, D.	Defiance	County Commis'r & Farmer	Holmes Co., O.	1847
Partee, O. B.	Evansport	Thresher and Farmer	Defiance Co., O.	1835
Rath, William	"	Farmer and Justice of Peace	Pennsylvania	1846
Robertson, J. H.	Defiance	Farmer	Loudoun Co., Va.	1876
Rath, Wm. P.	"	"	Defiance Co., O.	1855
Rath, Michael	Evansport	"	Franklin Co., Pa.	1847
Snider, W. A.	"	Druggist	Defiance Co., O.	1860
Snider, J. W.	"	Farmer	" "	1852

WASHINGTON TOWNSHIP.

Bergman, Christ.	Bryan	Farmer	Thüringen, Ger.	1867
Benner, Geo. W.	Ney	Farmer and Salesman	Columbiana Co., O.	1846
Ball, Ulrich	Defiance	Farmer	Alsace, France	1871
Bostater, B. F.	Ney	"	Defiance, Ohio	1845
Crago, P. M.	"	Livery, Hay, Wagons, &c.	Defiance Co., O.	1852
Dean, Washington	"	Farmer	Crawford Co., O.	1858
Engle, Christopher	Bryan	Contractor and Farmer	Bedford Co., Pa.	1854
Fieldner, Otto	"	Farmer	Crawford Co., O.	1865
Garver, Isaac	Ney	"	Fayette Co., Pa.	1851
Goller, C. F.	"	Farmer and Trustee Children's Home	Medina Co., O.	1855
Garber, B. H.	"	Farmer	Defiance Co., O.	1844
Goller, Christ. F.	"	"	" "	1860
Gecowets, A.	Defiance	"	Poland	1852
Haase, August	Ney	"	Hanover, Germany	1858
Hammersmith, H. W.	Defiance	"	Seneca Co., O.	1870
Kintner, B. F.	Ney	"	Defiance, Ohio	1855
Lintz, B. D.	"	Farmer and Dairyman	Stark Co., O.	1844
Myers, George	"	Farmer	Wurtemburg, Ger.	1848
Moon, S. P.	"	"	Defiance Co., O.	1837
Moog, M. D.	Bryan	"	Holmes Co., O.	1852
Moog, Andrew	"	"	" "	1852
Pierce, W. H.	Ney	"	Tompkins Co., N. Y.	1863
Stailey, Chas.	"	Dairy and Farmer	Clermont Co., O.	1854
Struble, D. E. & B. E.	Bryan	Farming	Defiance Co., O.	1859 / 1862
Schwarzbek, C.	Ney	Farmer and Trustee	Wurtemburg, Ger.	1860
Strahle, G.	Bryan	Farmer	" "	1855
Sines, Simon	Evansport	"	Fairfield Co., O.	1839
Schwarzbek, Theo.	Bryan	Carpenter and Farmer	Medina Co., O.	1860
Ury, Frank W.	Evansport	Farmer	Defiance Co., O.	1848
Ury, George W.	Ney	"	Fairfield Co., O.	1846
Walker, Wm.	"	"	Co. Donegal, Ire'd	1873
Weber, John H.	"	"	Philadelphia, Pa.	1871
Weber, Chas.	"	"	Germany	1867
Welker, D. E.	"	Merchant	Stark Co., O.	1857
Warfield, Isaac	Bryan	Farmer	Hampshire Co., Va.	1842
Whitcom, A. E.	Ney	"	Cumberland, Pa.	1842
Yeagley, A. P.	Farmer	"	Defiance, Ohio	1857

PLAN ADOPTED BY CONGRESS FOR THE SUBDIVISION OF PUBLIC LANDS.

ONE of the earliest acts of the Fathers of the Republic, assembled in Confederate Congress, was the formation of what is appropriately termed the "Land System of the United States," providing for the survey of the vast territories of land embraced within their borders, and their sale, or other disposition, to the people who were to possess and enjoy them. On the 7th of May, 1784, was introduced "An Ordinance for ascertaining the mode of locating and disposing of lands in the Western Territories," which, however, did not become a law till the year following, May 7, 1785. The ordinance made provision for surveying and disposing of the public domain, as well as for donations in the cause of education and for military purposes.

The rectangular system of survey, adopted by this ordinance, now extends from the Atlantic to the Pacific Oceans, and from the northern to the southern boundaries of the Union, except in the six New England States, New York, New Jersey, Pennsylvania, Delaware, Maryland, Virginia, North Carolina, South Carolina, Georgia, Tennessee, Kentucky and Texas, the United States not being the owner of lands in any of these political divisions. For nearly a century this system has commended itself to the people, not only for its accuracy in designating the location and lines of the various tracts of land embraced by it, but for its general convenience.

Under this system, initial or starting points are designated, where certain Base Lines, so termed, running East and West on a parallel of latitude, are crossed by other lines, called Meridian lines, running North and South of said Base lines. These Base Lines and Meridian Lines are extended at pleasure, or as far as may be deemed necessary or convenient. There are at present permanently established twenty principal Base Lines, and twenty-five principal Meridians, governing the surveys in the several States and Territories. In California there are three different initial points, necessitated by abrupt mountain ranges running through the State.

These Base Lines and Meridian Lines being duly established, the Territory is divided into Townships of six miles square, containing 23,040 acres, and these are numbered in the following manner:

Commencing at the initial, or crossing point, the first Township North and East is designated as Township one, North of Range one, East. The next Township North would be styled Township two, North of Range one, East, and so on. So there would be Townships North, and Ranges West; Townships South, and Ranges East or West, as the case might be. The following diagram will explain this system more definitely:

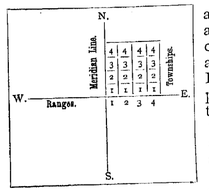

Here are townships 1, 2, 3 and 4 north of the Base Line, and in Ranges, as these lines or columns of parallel townships are called, numbering 1, 2, 3, 4, East of the Meridian. In the prairie regions of the Northwest the Township numbers sometimes extend to one hundred, and the Ranges nearly to the same extent.

Thus, by reference to the map of Indiana it will be seen that the Base Line runs East and West through the counties of Gibson, Pike, Dubois, Orange, Washington and Clark. North of this line the Townships are numbered from one to thirty-eight, and South from one to fourteen. The Meridian Line running North and South crosses the Base Line in Orange County, on each side of which Ranges are numbered East and West to the State Line. Should it be desired to locate Township 36, north of Range 6 East, follow the Meridian Line north from the initial or crossing point to the township numbered 36, and then east to the 6th range, and the location will be found to be in the centre of the county of Elkhart.

The lines of public surveys over level ground are measured with a four-pole chain 66 feet in length, 80 chains constituting a lineal mile; but with a two-pole chain where the features of the country are broken and hilly. The lines thus chained are marked through timber land by chops or "blazes" on line trees on each side, and, in the absence of such trees, those standing nearest the survey, on both sides, are blazed diagonally toward the line run. Trees standing at the precise spot where legal corners are required are made available. If no such trees are there, the corners are perpetuated by posts or stones, with inscriptions, and the positions of the same are indicated by witness trees or mounds, the regular bearings and distances from the corner being ascertained and described in the field notes. The lines intersecting navigable streams require the establishment of meander corner posts, the courses and distances on meandered navigable streams governing the calculations from which the true contents of fractional lots are computed and expressed on township plats. Township corner posts, or posts common to four townships, are set diagonally, properly marked with six notches on each of the four angles set to the four cardinal points of the compass, and mile-posts on township lines are marked with as many notches on them as they are miles distant from the township corners respectively; the four sides of the township and section posts, which are common to four townships or sections, are marked with the corresponding numbers of sections.

The Principal Meridian and Base Lines having been first measured and marked, and the corner boundaries thereon established, the process of surveying and marking the exterior line of townships north and south of the Base, and east and west of the Meridian, will be readily comprehended.

The townships of six miles square having been duly surveyed, their corners and boundaries established, are now ready to be subdivided into 36 sections, of one square mile each, containing 640 acres. Commencing at the northeast corner of the township, with section numbered one, thence numbering to the northwest corner, and thence proceeding to the east and west lines of the township alternately, until the southwest corner is reached, the 36 sections are located and numbered in manner of easy comprehension, as will be seen by the following

TOWNSHIP DIAGRAM

6	5	4	3	2	1
7	8	9	10	11	12
18	17	16	15	14	13
19	20	21	22	23	24
30	29	28	27	26	25
31	32	33	34	35	36

The subdivision or survey of the township commences with the southeast corner section, or section 36, thence proceeding to section 1 in the northeast corner of the township; thence returning to section 35, and proceeding north to section 2, and so on till the township is completed, all fractions, arising from the convergence of Meridian lines, or other causes, being thrown upon the tiers of sections on the north and west sides of the township.

The Governmental surveys do not usually subdivide sections; but this is done by County surveyors, under the law of their respective States. Sales are made by the Government, as the purchaser may desire, of sections, quarter sections, half-quarter sections, or quarter-quarter sections, the latter subdivision to contain 40 acres.

The public surveys are conducted under the direction of the principal Clerk of Surveys, controlled by the Commissioner of the General Land Office, and under the immediate superintendence of fifteen Surveyors-General, in their respective districts, into which the public lands are divided. These Surveyors-General enter into contracts with professional surveyors, whom they commission as their deputies, describing the particular field work to be executed, the time within which it is to be completed, and the compensation per lineal mile for the work to be done. The report of the deputy is made under oath to the Surveyor-General, who verifies its correctness, files it in his office, and transmits a copy to the General Land Office.

Disposal of Public Lands.—The minimum price fixed by the ordinance of the Congress of the Confederation, in 1785, was one dollar per acre. In 1792 the price was advanced to two dollars per acre, and the lands were sold to the settlers upon credit. By act of April 24, 1820, it was again reduced to one dollar and twenty-five cents per acre, at which it remains to the present time. The exceptions are certain mineral lands, and certain tracts designated as Railroad Lands, being lands adjoining Railroad Land grants, and which are advanced to the double minimum price, or two dollars and fifty cents per acre.

Pre-emption.—By act of March 3, 1807, it was made unlawful for any person to take possession of, make settlements upon, or survey any portion of the public lands, until duly authorized by law; offenders being subjected to forcible ejection and loss of all their improvements. Settlers upon public lands, prior to the passage of the act, were, however, permitted, on application made prior to January 1, 1808, to remain as tenants-at-will upon tracts not exceeding 320 acres, on such terms and conditions as should prevent waste or damage to the land, and secure its peaceable surrender at the demand of the Government, or to any purchaser under the law; all such applicants being required to sign a declaration repudiating all claim to the occupancy of the premises, except the indulgence of the Government. Inasmuch as such tenants-at-will might become purchasers when the lands were offered for sale, this privilege may be regarded as the germ of the pre-emption privilege subsequently granted.

This policy of ejection of trespassers was found to be impracticable. The great western movement of our people had already commenced, and the facilities for evading the execution of the law presented resistless temptations to unlawful settlement. The number of trespassers soon became formidable, requiring a powerful and expensive effort for their ejection. Instead of rigorously enforcing the provisions of the act of 1807, Congress avoided the difficulty. By acts of May 29, 1830, January 23, 1832, July 14, 1832, June 19, 1834, July 2, 1836, June 22, 1838, and June 1, 1840, provisions were made for healing an immense number of breaches of the law, by granting pre-emption to settlers, regardless of restrictions. The necessities which called forth these retrospective statutes became so numerous and pressing as to raise the question of the soundness of the restrictive policy.

By act of September 4, 1841, this policy was finally repudiated, and settlement prior to purchase was no longer regarded as a trespass. By this statute, and the subsequent act of March 3, 1843, pre-emption was engrafted upon the public land system as a permanent feature; yet restricted to surveyed lands. By act of March 3, 1853, this privilege was extended in California to unsurveyed lands. By act of July 17, 1854, the same extension was made in Oregon and Washington; by act of July 22, 1854, in Kansas and Nebraska, and by the statute of August 4, 1854, to Minnesota. The act of June 2, 1862, has been authoritatively construed as extending pre-emption to unsurveyed lands throughout the public domain. Thus, by these slow and progressive steps, the Government arrived at this most wise and beneficent policy.

The Department has prescribed rules for the location of lands under the pre-emption law as follows:

Any person seeking the benefits of pre-emption, under the laws now in force, must be the head of a family, a widow, or a single man over twenty-one years of age, a citizen of the United States, or must have filed a declaration of intention to become such, and not the owner of 320 acres of land within the United States, and must be a person who has not quit or abandoned his or her land in the same State or Territory, to reside upon the public lands. Actual settlement upon the tract claimed, for the exclusive use and benefit of the pre-emptor, and not for purposes of sale and speculation, must be shown, under the rules and regulations of the Department, to the satisfaction of the Register and Receiver. Upon these simple requisites entry may be made to the extent of one quarter section, or other compact body, not exceeding 160 acres, upon any of the public lands of the United States, to which the Indian title has been extinguished, except in the States of Alabama, Mississippi, Louisiana, Arkansas and Florida, in which, by special act of Congress of June 2, 1866, the public lands are brought exclusively under the provisions of the Homestead Act.

To secure these privileges the settler must comply with the provisions of law as expressed in the acts of Congress, which are substantially as follows:

Upon offered lands, which designation, for the purposes of the statute, is held to cover all lands which have once been formally offered at public sale, even though afterward temporarily withdrawn, he must file with the Register of the proper Land Office his written declaratory statement, describing the tract, and giving the time of settlement. This filing must be made within thirty days after settlement, and within twelve months from such date of settlement he must present proof of cultivation, and make payment for the land so described. Upon unoffered lands the filing must be made within three months from the date of settlement, and within thirty months from such prescribed date of filing, or thirty-three months after settlement, the required proof and payment must be made. When the settlement is upon unsurveyed lands, of course no filing can be made, describing it by legal subdivisions, till after survey, and within three months after the filing of the township plat in the district land office, the settler must file his declaratory statement, and, within thirty-three months from the filing of the township plat, proof and payment are required.

Forfeiture of the land claimed is incurred by failure to comply with either of the respective conditions named above. If, however, a party has a legal settlement, and actually files his declaratory statement before the inception of any adverse right, he is held to be entitled to a preference over a subsequent settler, though he may have neglected to file within the precise period named in the statute.

The results of the beneficent policy of the Government, in the enactment of the pre-emption law, are seen in numerous States and Territories occupied by multitudes of small tract owners where otherwise might now be found great land proprietors. To the energetic and industrious man, without means, it has opened avenues unnumbered to independence and wealth. It has developed as the ruling class of the population a self-reliant yeomanry, the true popular element of a democratic republic. It has broadened the base of our political system by diffusing the proprietary interest in the soil; enlarging the number who have permanent stake in the preservation of our institutions. Thousands of the poor have thus been elevated from the lower strata of society to the high and ennobling position of an owner of the soil, through the agency of the pre-emption system.

Its great importance, however, was in paving the way to a more liberal and beneficent policy in the disposition of the public lands, under what has been appropriately termed

The Homestead System.—The first Homestead Law was enacted May 20, 1862. Subsequent acts bear date March 21, 1864, and June 21, 1866. Under the original act a person entitled to a pre-emption may settle upon a tract not otherwise appropriated, and not exceeding 160 acres minimum, or 80 acres of double minimum lands, and by continued occupying and cultivation for five years, may perfect his title by making proper proof of having complied with the conditions prescribed in the law, and by paying a small amount of fees to defray the expense of local administration. By act of June 21, 1866, the public lands in Alabama, Mississippi, Louisiana, Arkansas and Florida are subject to disposal only under the provisions of the Homestead Law.

The object of the pre-emption and homestead statute is to secure the development of the public lands by actual and permanent settlement thereon, and cultivation, as a means of increasing the national wealth and resources. The general practice of the Department has been to require claimants

under these statutes to show actual and continuous personal residence upon the land, from the inception of the claim to its consummation, with such extent of improvements and of actual cultivation as will clearly identify the claimant with the premises as a permanent *bona fide* settler.

The amendatory act of March 21, 1864, relaxes the requirements of personal attendance at the district office to persons in the military service, when the party's family, or some member of it, is residing on the land that it is desired to enter, and upon which a *bona fide* improvement and cultivation had been made. In such cases the said act of 1864 allows the beneficiary to make the affidavit before the officer commanding in the branch of service in which he may be engaged, and the same may be filed by the wife or other representative of the absentee with the register, together with the homestead application. This claim in that case will become effective from the date of filing, provided the required fee and commission accompany the same; but immediately upon his discharge he must enter upon the land and make it his *bona fide* home, as required by the original act of May 10, 1862. These provisions were applicable only to the soldiers of the Rebellion, and are here recorded only as a part of the history of the homestead system.

The 25th section of the act of July 15, 1870, so far modified the original Homestead Act as to allow officers, soldiers and sailors, who have served in the army or navy of the United States for ninety days, and remained loyal to the Government, to enter 160 acres instead of 80 acres of double minimum lands, or lands held at two dollars and fifty cents per acre. In all other respects the requirements of the original and amendatory acts remain in force, actual settlement and cultivation being in no case dispensed with. Congress has also enacted that any alien, of the age of twenty-one years and upward, who has entered or shall enlist in the armies of the United States, and be honorably discharged therefrom, shall not be required to make any declaration of intention to become a citizen of the United States, and may, upon his petition, and on proof of honorable military service, be admitted to full citizenship, after not less than one year's residence in the United States, and shall thereupon be entitled to all the benefits of the homestead laws.

For homestead entries on surveyed lands in Michigan, Wisconsin, Iowa, Missouri, Minnesota, Kansas, Nebraska, Dakota, Alabama, Mississippi, Louisiana, Arkansas and Florida, fees are to be paid according to the following:

ACRES.	Price per Acre.	Commissions.		Fees.	Total fees and commissions.
		When entry is made.	When certificate issues.	When entry is made.	
160	$1 25	$4 00	$4 00	$10 00	$18 00
80	1 25	2 00	2 00	5 00	9 00
40	1 25	1 00	1 00	5 00	7 00
80	2 50	4 00	4 00	10 00	18 00
40	2 50	2 00	2 00	5 00	9 00

These rates also apply to Ohio, Indiana and Illinois, where, however, very few isolated tracts of public land remain undisposed of.

On surveyed lands in California, Nevada, Oregon, Colorado, New Mexico and Washington, and in Virginia, Idaho, Utah, Wyoming and Montana, the commissions and fees are to be paid according to the following:

ACRES.	Price per Acre.	Commissions.		Fees.	Total fees and commissions.
		When entry is made.	When certificate issues.	When entry is made.	
160	$1 25	$6 00	$6 00	$10 00	$22 00
80	1 25	3 00	3 00	5 00	11 00
40	1 25	1 50	1 50	5 00	8 00
80	2 50	6 00	6 00	10 00	22 00
40	2 50	3 00	3 00	5 00	11 00

Upon payment of the fee and commissions, in accordance with the accompanying tables, the receiver will issue his receipt therefor, and furnish a duplicate to the claimant. The matter will then be entered on their records and reported to the general land office.

An inceptive right is vested in the settler by such proceedings, and upon faithful observance of the law in regard to settlement and cultivation for the continuous term of five years, and at the expiration of that time, or within two years thereafter, upon proper proof to the satisfaction of the land officers, and payment to the receiver, the register will issue his certificate, and make proper returns to the general land office as the basis of a patent or complete title for the homestead.

In making final proof, it is indispensable, under the statute, that the homestead party shall appear in person at the district land office, and there make the affidavit required of him by law in support of his claim. When from physical disability, distance, or other good cause, the witnesses of said party cannot attend in person at the district office, their testimony in support of the claim may be taken where they reside, before an officer authorized by law to administer oaths.

When a homestead settler dies before the consummation of his claim, the widow, or in case of her death the heirs, may continue the settlement and cultivation, and obtain title upon requisite proof at the proper time. If the widow proves up, the title passes to her; if she dies before proving up, and the heirs make the proof, the title will vest in them. When both parents die leaving infant heirs, the homesteads may be sold for cash for the benefit of such heirs, and the purchaser will receive title from the United States.

The sale of a homestead claim by the settler to another party before completion of title is not recognized by the Government, and not only vests no title or equities in the purchaser, but would be *prima facie* evidence of abandonment, and might give cause for the caucellation of the claim.

A party may relinquish his claim, but only to the Government; and in such cases should surrender his duplicate receipt, with a relinquishment endorsed thereon; or, if the duplicate has been lost, that fact should be stated in the relinquishment, duly signed and acknowledged.

As the law allows but one homestead privilege, a settler relinquishing or abandoning his claim cannot thereafter make a second entry. But in case of the illegality of his entry, he may make a second claim.

If the homestead settler does not wish to remain five years on his tract, the law permits him to pay for it with cash or warrants, upon making proof of settlement and cultivation for a period not less than six months from the date of entry to the time of payment.

Adjoining Farm Homesteads.—There is another class of homesteads, designated as "Adjoining Farm Homesteads." In these cases the law allows an applicant owning and residing on an original farm to enter other land lying contiguous thereto, which shall not, with such farm, exceed in the aggregate 160 acres. Thus, for example, a party owning and occupying 80 acres may enter 80 acres additional of $1.25 land, or 40 acres of $2.50 land.

In entries of "adjoining farms," the settler must describe in his affidavit the tract he owns and is settled upon as his original farm. Actual residence on the tract entered as an adjoining farm is not required, but *bona fide* improvement and cultivation of it must be shown for the period required by the statute.

Homestead and pre-emption privileges are conceded to Indians who have voluntarily dissolved all connection with their tribes, and no longer share in the annuities, or in exemptions, or in privileges secured to them by acts of Congress or treaty stipulations.

Lands obtained under the homestead laws are exempted from liability for debts contracted prior to the issuing of patents therefor.

Under an act of Congress of June 8, 1872, the homestead law was amended in favor of parties who served in the army or navy of the United States for ninety days or more during the late war, conceding to this meritorious class, on account of their services to the country, certain rights not allowed in the general law, in taking homesteads on the public lands.

It allows every soldier and officer of the army, and every seaman, marine and officer of the navy, who served for the period named, and who was honorably discharged and has remained loyal to the Government, to enter, under the provisions of the homestead law, 160 acres of the public land, including the double minimum land.

The time of service, or the whole term of enlistment, when discharged on account of wounds or disability, shall be deducted from the time heretofore required to perfect title: *Provided, however*, that the person shall reside upon, improve and cultivate his homestead for a period of at least one year after he shall commence his improvements. It is required that the period, whether one year or more, of actual service, improvement and cultivation that may be found necessary to perfect each case of entry under this act, shall follow immediately upon the date of entry.

Any person entitled to the benefit of this act, and who has heretofore made a homestead entry of less than 160 acres, may enter under this act an additional quantity of land contiguous to the first entry, which shall make in the aggregate 160 acres.

The widow, if unmarried, or in case of her death or marriage, the minor orphan children of a person who would be entitled to the benefits of this act, may enter lands, under its provisions, with the additional privilege accorded, that if the person died during his term of enlistment the widow or minor children shall have the benefit of the whole term of enlistment.

Any person entitled to the benefit of this act may file his claim for a tract of land through an agent, and shall have six months thereafter within which to make his entry and commence his settlement and improvement upon the land.

By the act of June 18, 1874, Congress provided for the relief of settlers, in specified sections of Minnesota and Iowa, whose crops were destroyed or seriously injured by the ravages of grasshoppers in 1873 and 1874, allowing them leave of absence for any period between June 18 and May 1, 1875.

In adjudicating cases under the soldiers' and sailors' homestead act of June 8, 1872, it is held that April 15, 1861, the date of the President's proclamation calling out the militia for suppressing the rebellion, is to be taken as the beginning, and August 20, 1866, the date of the President's proclamation declaring the war at an end in the State of Texas, as the end of the rebellion.

Of the cases adjudicated, and principles settled under this act, the following are noted as of general application:

An unmarried woman, having entered land under the homestead law, and subsequently married, does not by her marriage forfeit her rights under such entry, provided she should fulfill the requirements of the statue regarding settlement and cultivation of the entered tract.

Where a woman, abandoned by her husband, and acting as the head of the family, entered a homestead, and the husband subsequently returned to his wife and family, it was held that the wife, notwithstanding the return of her husband, was entitled to perfect her entry by making the required settlement and cultivation of the land, and to obtain a patent therefor, on making final proof after the expiration of five years from the date of entry.

In case of a person who had made a homestead entry, and who became insane, and the proper evidence of his insanity, and of his being confined in an insane asylum, having been forwarded to the Department, it was decided that no application to contest his entry, on the ground of abandonment, would be allowed during the continuance of his insanity; also, that the settlement and cultivation of the land, and the proof thereof required by law, may in such case be made by the guardian of the insane person.

The wisdom of the policy of the Government in these enactments of the Homestead Law, with the liberal and generous provisions offered to the settlers under every conceivable circumstance, is exemplified in the extent to which the people have availed themselves of these benefits.

Timber Culture.—The Timber Culture Act was enacted March 3, 1873, and amended March 13, 1874, having for its object the promotion of the growth of timber on the western prairies, by providing a method of acquiring title to public lands on condition that timber should be grown thereon to an extent and for a period of time therein specified.

Its provisions are: That any person who is the head of a family, or who has arrived at the age of twenty-one years, and is a citizen of the United States, or who shall have filed his declaration of intention to become such, as required by the naturalization laws of the United States, who shall plant, protect, and keep in a healthy growing condition for eight years, 40 acres of timber, the trees thereon not being more than 12 feet apart each way, on any quarter section of any public lands of the United States, or 20 acres on any legal subdivision of 80 acres, or 10 acres on any legal subdivision of 40 acres, or one-fourth of any fractional subdivision of land less than 40 acres, shall be entitled to a patent for the whole said quarter section, or of such legal subdivision of 80 or 40 acres, or fractional subdivision of less than 40 acres, as the case may be, at the expiratian of said eight years, on making proof of such fact by not less than two credible witnesses; *Provided*, that not more than one quarter of any section shall be thus granted, and that no person shall make more than one entry under the provisions of this act, unless fractional subdivisions of less than 40 acres are entered, which in the aggregate shall not exceed one quarter section.

Application is to be made to the register of the land district, with a fee of $10, and he or she is then permitted to enter the land specified. The party making an entry of a quarter section will be required to break 10 acres of land the first year, 10 acres the second year, and 20 acres the third year after the date of entry; and to plant 10 acres of timber the second year, 10 acres the third year, and 20 acres the fourth year after date of entry. The same proportions are required in tracts of lesser size.

It is further provided that any person, who has entered land under the Homestead Act, may, at any time after his third year of residence thereon, make proof that, in addition to the settlement and improvements required under the Homestead Act, he has had under cultivation for two years one acre of timber, the trees thereon not being more than 12 feet apart each way, and in a good, thrifty condition, for each and every 16 acres of said homestead, and shall thereupon receive his patent for said homestead.

No land acquired under the provisions of this act shall in any event become liable to the satisfaction of any debt or debts contracted prior to the issuing of certificate therefor.

An estimate of the importance and value of these provisions may be formed from the fact that within the first year from the passage of the act the timber culture entries amounted to 803,945 acres, requiring the planting and cultivation of more than 200,000 acres of timber.

Educational Land Bounty.—The far-seeing policy and comprehensive wisdom of the Fathers of the Republic are nowhere better exemplified than in the liberal provisions made for popular education. Under the ordinance of March 20, 1785, section 16 of every township was set apart for the endowment of public schools, a policy which at once met with enthusiastic applause from the public, and was tacitly incorporated into the American system as one of its organic ideas. This beneficent act continued in force, furnishing a nucleus for the educational system in all the new States, until the 14th of February, 1859, the date of the admission of Oregon into the Union, when, in the case of this new State, and all others since admitted, this grant was doubled by the addition of the 36th section in every township. These grants already amount to more than 70,000,000 of acres, covering a larger surface than the united areas of England, Wales, Scotland and Ireland.

Agricultural and College Grants.—By act of July 2, 1862, our educational endowment system was enlarged by the donation to each State of 30,000 acres of public land for each Senator and Representative to which it was entitled under the apportionment of 1860, for the support of colleges for the cultivation of agricultural and mechanical science and art. The results of this liberal donation are seen in numerous schools and colleges created under it in the several States, the most noteworthy example of which is the Cornell University, at Ithaca, New York.

Railroad Aid Grants.—The Government has also aided, in the several States and Territories, by liberal concessions of the public lands, in the construction of 12,766 miles of railroad, thus opening up otherwise inaccessible regions of country to the immigrant, and binding together with links of iron the widely-separated sections of the nation.

Add to these the numerous grants in aid of internal improvements, the bounties to soldiers, and the more than 60,000,000 of acres of swamp and overflowed lands granted to the States, and an estimate may be formed of the genius of a Government originating with the people, and having no other end and aim but their welfare and prosperity.

POPULATION OF THE UNITED STATES IN 1870 AND 1880.

BY COUNTIES.

ALABAMA.

COUNTIES.	POPULATION. 1870.	1880.
Autauga	11,623	13,113
Baker	6,104	.....
Baldwin	6,004	8,446
Barbour	29,309	34,026
Benton	.....	.....
Bibb	7,469	9,487
Blount	9,945	15,526
Bullock	24,474	29,070
Butler	14,981	19,085
Calhoun	15,989	19,591
Chambers	17,562	23,440
Cherokee	14,132	19,109
Chilton	.....	10,806
Choctaw	12,676	15,731
Clarke	14,663	17,806
Clay	9,569	12,938
Cleburne	8,017	10,970
Coffee	6,171	8,061
Colbert	12,537	16,154
Conecuh	9,974	12,606
Coosa	11,945	15,132
Covington	4,868	5,650
Crenshaw	11,156	11,755
Cullman	.....	6,355
Dale	11,325	14,077
Dallas	40,705	48,437
De Kalb	7,126	12,673
Elmore	18,477	17,974
Escambia	4,041	5,719
Etowah	10,109	15,204
Fayette	7,136	10,155
Franklin	8,806	9,155
Geneva	2,959	4,342
Greene	18,399	21,201
Hale	21,792	23,593
Henry	16,101	18,760
Jackson	19,410	25,114
Jefferson	12,345	23,272
Lamar	.....	12,142
Lauderdale	15,091	21,055
Lawrence	16,958	21,291
Lee	21,756	27,373
Limestone	15,017	21,690
Lowndes	29,711	31,178
Macon	17,727	17,373
Madison	31,267	37,625
Marengo	25,151	30,389
Marion	6,959	9,364
Marshall	8,871	14,585
Mobile	49,411	48,922
Monroe	14,21	17,091
Montgomery	43,704	52,993
Morgan	12,187	16,428
Perry	24,975	30,796
Pickens	17,639	21,474
Pike	17,423	20,649
Randolph	12,090	16,575
Russell	21,636	24,840
Sanford	8,893	.....
Saint Clair	9,360	17,236
Shelby	12,218	14,963
Sumter	24,109	28,728
Talladega	18,064	23,930
Tallapoosa	16,963	23,601
Tuscaloosa	29,081	24,559
Walker	6,543	9,223
Washington	5,912	4,638
Wilcox	28,377	31,832
Winston	4,155	4,253
Total	996,992	1,262,794

White, 661,986; Colored, 600,358, including 213 Indians.

ARKANSAS.

COUNTIES.	POPULATION. 1870.	1880.
Arkansas	8,208	8,653
Ashley	8,042	10,156
Baxter	.....	6,004
Benton	13,831	20,328
Boone	7,022	12,147
Bradley	8,046	6,328
Calhoun	3,853	5,671
Carroll	5,780	13,237
Chico	7,214	10,117
Clay	.....	7,213
Clarke	11,953	15,771
Columbia	11,267	14,087
Conway	8,112	12,754
Craighead	4,577	7,037
Crawford	8,957	14,740
Crittenden	3,831	9,415
Cross	3,015	5,051
Dallas	9,707	6,507
Desha	6,125	8,973
Dorsey	.....	8,370
Drew	9,960	12,231
Faulkner	.....	12,785
Franklin	9,697	14,951
Fulton	4,843	6,720
Garland	.....	9,023
Grant	3,943	6,148
Greene	7,573	7,481
Hempstead	13,768	19,015
Hot Spring	5,877	7,775
Howard	.....	9,017
Independence	14,566	18,698
Izard	6,806	10,836
Jackson	7,268	10,877
Jefferson	15,738	22,386
Johnson	9,152	11,565
Lafayette	9,139	5,729
Lawrence	8,981	8,782
Lee	.....	13,288
Lincoln	.....	9,225
Little River	3,236	6,404
Logan	.....	14,885
Lonoke	.....	12,147
Madison	8,231	11,455
Marion	3,979	7,907
Miller	.....	9,919
Mississippi	5,633	7,323
Monroe	8,336	9,070
Montgomery	2,984	5,729

ARKANSAS.—Continued.

COUNTIES.	POPULATION. 1870.	1880.
Nevada	.....	12,659
Newton	4,374	6,127
Ouachita	12,975	11,757
Perry	2,685	3,910
Phillips	15,772	21,262
Pike	3,788	6,345
Poinsett	1,720	2,192
Polk	3,376	5,857
Pope	8,393	14,325
Prairie	5,004	8,435
Pulaski	31,995	32,993
Randolph	7,406	11,724
Saline	3,941	8,953
Scott	7,483	9,174
Searcy	5,614	7,278
Sebastian	14,940	19,560
Sevier	4,402	6,192
Sharpe	5,400	9,047
Stone	.....	5,089
St. Francis	6,714	8,389
Union	10,571	13,117
Van Buren	5,407	9,565
Washington	17,395	23,844
White	10,317	17,704
Woodruff	6,891	8,946
Yell	8,948	13,852
Total	484,471	802,564

White, 591,611; Colored, 210,953, including 197 Indians, and 134 Chinese.

CALIFORNIA.

COUNTIES.	POPULATION. 1870.	1880.
Alameda	24,237	62,972
Alpine	685	539
Amador	9,582	11,386
Butte	11,403	18,721
Calaveras	8,895	9,094
Colusa	6,165	13,118
Contra Costa	8,461	12,525
Del Norte	2,022	2,584
El Dorado	16,393	10,085
Fresno	6,336	9,473
Humbldt	6,140	15,510
Inyo	1,956	2,928
Kern	2,923	5,601
Klamath	1,986	.....
Lake	2,989	6,506
Lassen	1,327	3,340
Los Angeles	15,309	33,379
Marin	6,903	11,325
Mariposa	4,572	4,339
Mendocino	7,646	12,800
Merced	2,907	5,650
Modoc	.....	4,369
Mono	430	7,499
Monterey	9,876	11,302
Napa	7,163	13,225
Nevada	19,131	20,827
Placer	11,577	14,226
Plumas	4,489	6,180
Sacramento	26,839	34,391
San Benito	.....	5,634
S. Bernardino	3,988	7,786
San Diego	4,951	8,618
San Francisco	149,473	233,956
San Joaquin	21,959	24,354
S. Luis Obispo	4,772	9,142
San Mateo	6,635	8,669
Santa Barbara	7,784	9,722
Santa Clara	26,246	35,039
Santa Cruz	8,743	12,891
Shasta	4,173	9,492
Sierra	5,939	6,023
Siskiyou	6,848	8,610
Solano	16,371	18,475
Sonoma	19,819	25,226
Stanislaus	6,499	8,761
Sutter	5,039	5,159
Tehama	3,587	9,392
Trinity	3,212	4,998
Tulare	4,533	11,281
Tuolumne	8,154	7,848
Ventura	.....	5,073
Yolo	9,041	11,172
Yuba	10,851	11,270
Total	560,247	864,686

White, 767,226; Colored, 97,429, including 75,025 Chinese, and 16,139 Indians.

COLORADO.

COUNTIES.	POPULATION. 1870.	1880.
Arapahoe	6,829	38,035
Bent	592	1,654
Boulder	1,939	9,746
Chaffee	.....	6,510
Clear Creek	1,596	7,846
Conejos	2,501	5,905
Costilla	1,779	2,879
Custer	.....	8,082
Douglas	1,388	2,488
Elbert	.....	1,709
El Paso	987	7,952
Fremont	1,064	4,725
Gilpin	5,490	6,489
Grand	.....	417
Greenwood	610	.....
Gunnison	.....	8,237
Hinsdale	.....	1,469
Huerfano	2,959	4,124
Jefferson	2,390	6,810
Lake	822	23,814
La Plata	.....	1,110
Larimer	832	4,892
Las Animas	4,276	8,991
Ouray	.....	1,055
Park	447	3,970
Pueblo	2,265	7,615

COLORADO.—Continued.

COUNTIES.	POPULATION. 1870.	1880.
Rio Grande	.....	1,944
Routt	.....	140
Saguache	304	1,973
San Juan	.....	1,087
Summit	258	5,459
Weld	1,636	5,646
Total	39,864	194,649

White, 191,452; Colored, 3,197, including 60 Chinese, and 128 Indians.

CONNECTICUT.

COUNTIES.	POPULATION. 1870.	1880.
Fairfield	95,276	112,044
Hartford	100,007	125,377
Litchfield	48,757	52,043
Middlesex	36,096	35,587
New Haven	121,357	155,326
New London	69,570	74,137
Tolland	22,000	24,112
Windham	33,518	43,857
Total	537,451	622,683

White, 610,884; Colored, 11,793, including 241 Indians, and 124 Chinese.

DELAWARE.

COUNTIES.	POPULATION. 1870.	1880.
Kent	29,804	32,377
New Castle	63,515	77,746
Sussex	31,696	36,031
Total	125,015	146,654

White, 120,198; Colored 26,456.

FLORIDA.

COUNTIES.	POPULATION. 1870.	1880.
Alachua	17,328	19,462
Baker	1,225	2,203
Benton	.....	.....
Bradford	3,671	6,112
Brevard	1,216	1,578
Calhoun	998	1,579
Clay	2,068	2,828
Columbia	7,335	9,389
Dade	85	194
Duval	11,92	17,344
Escambia	7,317	12,157
Franklin	1,256	1,791
Gadsden	9,802	12,160
Hamilton	5,749	6,790
Hernando	2,938	4,248
Hillsborough	5,216	5,814
Holmes	1,572	2,170
Jackson	9,528	14,372
Jefferson	13,298	16,965
La Fayette	1,783	2,440
Leon	15,236	19,959
Levy	2,018	5,797
Liberty	1,050	1,362
Madison	11,121	14,798
Manatee	1,931	3,955
Marion	10,894	13,046
Monroe	5,957	10,867
Mosquito	.....	2,011
Nassau	4,247	6,635
New River	.....	.....
Orange	3,165	6,618
Polk	3,129	3,153
Putnam	3,821	5,676
Santa Rosa	3,312	6,645
St. John's	2,618	4,335
St. Lucie	.....	.....
Sumter	2,952	4,686
Suwannee	3,556	7,162
Taylor	1,455	2,579
Volusia	1,723	3,294
Wakulla	2,596	2,725
Walton	3,041	4,201
Washington	2,302	4,089
Total	187,748	267,351

White, 141,249; Colored, 125,317.

GEORGIA.

COUNTIES.	POPULATION. 1870.	1880.
Appling	5,986	5,275
Baker	4,815	7,205
Baldwin	10,618	12,998
Banks	4,973	7,337
Barton	10,566	18,694
Berrien	4,518	6,619
Bibb	21,255	27,146
Brooks	8,342	11,727
Bryan	5,252	4,929
Bulloch	5,010	8,953
Burke	17,679	27,197
Butts	6,941	8,211
Calhoun	5,503	7,924
Camden	4,615	6,183
Campbell	9,176	9,979
Carroll	11,782	15,903
Catoosa	4,409	4,736
Charlton	1,897	2,161
Chatham	41,279	41,995
Chattahoochee	6,059	5,670
Chattooga	6,902	10,021
Cherokee	10,260	11,525
Clarke	12,941	11,702
Clay	5,404	6,056
Clayton	5,477	8,028
Clinch	3,945	4,138
Cobb	13,814	20,745
Coffee	3,192	5,070

GEORGIA—Continued.

COUNTIES.	POPULATION. 1870.	1880.
Colquitt	1,654	2,527
Columbia	13,529	10,465
Coweta	15,875	21,109
Crawford	7,557	8,056
Dade	3,033	4,703
Dawson	4,369	5,837
Decatur	15,183	19,071
De Kalb	10,014	14,467
Dodge	.....	5,358
Dooly	9,790	12,413
Dougherty	11,817	12,622
Douglas	.....	8,334
Early	6,908	7,985
Echols	1,978	2,553
Ellingham	4,214	5,979
Elbert	9,249	12,957
Emanuel	6,134	9,759
Fannin	5,429	7,245
Fayette	8,221	8,605
Floyd	17,290	24,418
Forsyth	7,983	10,559
Franklin	7,893	11,853
Fulton	33,436	46,126
Gilmer	6,044	8,386
Glascock	2,736	3,577
Glynn	5,376	6,497
Gordon	9,268	11,170
Greene	12,454	17,547
Gwinnett	12,461	19,551
Habersham	6,322	8,718
Hall	9,607	15,269
Hancock	11,317	16,989
Haralson	4,094	5,973
Harris	13,281	15,764
Hart	6,783	9,694
Heard	7,866	8,769
Henry	10,102	14,193
Houston	20,406	23,251
Irwin	1,837	2,698
Jackson	11,181	16,228
Jasper	10,439	11,810
Jefferson	12,190	15,669
Johnson	2,964	4,800
Jones	9,336	11,613
Laurens	7,834	10,951
Lee	9,567	10,577
Liberty	7,988	10,564
Lincoln	5,413	6,412
Lowndes	8,321	11,046
Lumpkin	5,161	6,519
McDowell	.....	.....
McDuffy	.....	9,449
McIntosh	4,491	6,241
Macon	11,458	11,676
Madison	6,277	7,978
Marion	8,090	8,598
Meriwether	13,756	17,651
Miller	3,961	3,739
Milton	4,284	6,261
Mitchell	6,633	9,392
Monroe	17,213	18,898
Montgomery	3,586	5,381
Morgan	10,696	14,634
Murray	5,640	8,269
Muscogee	16,663	19,322
Newton	14,015	13,619
Oconee	.....	6,349
Oglethorpe	11,782	15,490
Paulding	7,339	10,887
Pickens	5,417	6,790
Pierce	2,778	4,538
Pike	10,905	15,849
Polk	7,822	11,954
Pulaski	11,940	14,058
Putnam	10,461	14,529
Quitman	4,150	4,392
Rabun	3,256	4,634
Randolph	10,501	12,341
Richmond	25,724	34,509
Rockdale	.....	6,838
Schley	5,129	5,302
Scriven	9,175	12,786
Spalding	10,205	12,585
Stewart	14,304	13,998
Sumter	16,559	18,229
Talbot	11,013	14,115
Taliaferro	4,736	7,634
Tattnall	4,899	6,985
Taylor	7,143	8,595
Telfair	3,245	4,828
Terrell	9,053	10,451
Thomas	19,523	20,508
Towns	2,789	3,261
Troup	17,632	20,560
Twiggs	8,545	8,918
Union	5,267	6,431
Upson	9,490	12,400
Walker	9,925	11,656
Walton	11,958	15,922
Ware	2,286	4,159
Warren	10,545	10,885
Washington	15,842	21,964
Wayne	2,177	5,988
Webster	4,667	5,237
White	4,066	5,341
Whitfield	10,117	11,901
Wilcox	2,439	3,109
Wilkes	11,796	15,985
Wilkinson	9,983	12,961
Worth	3,778	5,892
Total	1,184,109	1,539,048

White, 818,218; Colored, 724,765, including 94 Indians.

ILLINOIS.

COUNTIES.	POPULATION. 1870.	1880.
Adams	56,362	59,148
Alexander	10,564	14,809
Bond	13,162	14,873
Boone	12,932	11,527
Brown	12,205	13,044
Bureau	32,415	33,180
Calhoun	9,662	7,471

ILLINOIS.—Continued.

COUNTIES.	POPULATION. 1870.	1880.
Carroll	16,705	16,805
Cass	11,589	14,494
Champaign	32,737	40,809
Christian	26,063	28,232
Clark	18,719	21,900
Clay	15,805	16,105
Clinton	16,287	18,718
Coles	25,225	27,053
Cook	349,966	607,604
Crawford	13,889	16,1,0
Cumberland	12,223	13,762
De Kalb	23,295	26,774
De Witt	14,768	17,014
Douglas	13,484	15,857
Du Page	16,085	19,187
Edgar	21,450	25,501
Edwards	7,595	8,000
Ellingham	15,653	18,924
Fayette	19,038	23,243
Ford	9,103	15,105
Franklin	12,652	16,129
Fulton	38,291	41,249
Gallatin	11,134	12,862
Greene	20,277	23,014
Grundy	14,938	16,738
Hamilton	13,014	16,712
Hancock	35,935	35,932
Hardin	5,113	6,021
Henderson	12,952	10,765
Henry	35,506	36,699
Iroquois	25,782	35,457
Jackson	19,034	22,598
Jasper	11,234	14,515
Jefferson	17,864	20,686
Jersey	15,054	15,546
Jo Daviess	27,830	27,634
Johnson	11,248	13,079
Kane	39,091	44,956
Kankakee	24,352	24,961
Kendall	12,299	13,084
Knox	39,522	38,369
Lake	21,084	21,299
La Salle	69,792	70,420
Lawrence	12,583	13,651
Lee	27,171	27,494
Livingston	31,471	38,450
Logan	23,054	25,041
McDonough	26,569	27,984
McHenry	23,762	24,914
McLean	53,988	60,115
Macon	26,481	30,671
Macoupin	32,726	37,705
Madison	47,524	50,141
Marion	20,622	23,691
Marshall	16,956	15,036
Mason	16,184	16,244
Massac	9,581	10,443
Menard	11,735	13,022
Mercer	18,769	19,501
Monroe	12,983	13,682
Montgomery	23,314	28,086
Morgan	28,463	31,519
Moultrie	16,383	13,705
Ogle	27,422	29,046
Peoria	47,540	55,419
Perry	13,721	16,008
Piatt	10,953	15,583
Pike	30,768	33,761
Pope	11,437	13,256
Pulaski	8,772	9,907
Putnam	6,280	5,555
Randolph	28,859	25,583
Richland	12,803	15,546
Rock Island	28,783	38,314
Saline	19,068	21,851
Sangamon	46,352	52,902
Schuyler	17,419	16,249
Scott	10,539	10,745
Shelby	25,476	30,282
Stark	10,751	11,206
Stephenson	30,908	31,970
Tazewell	27,903	29,579
Union	16,518	18,100
Vermillion	30,388	41,690
Wabash	8,841	9,945
Bentonn	23,174	22,940
Washington	17,586	21,117
Wayne	16,758	21,297
White	16,846	23,089
Whitesides	27,503	30,888
Will	49,019	53,424
Williamson	17,329	19,326
Winnebago	29,201	29,518
Woodford	18,256	21,630
Total	2,539,891	3,078,769

White, 3,032,174; Colored, 46,595, including 214 Chinese, and 133 Indians.

INDIANA.

COUNTIES.	POPULATION. 1870.	1880.
Adams	11,382	15,385
Allen	43,494	54,765
Bartholomew	21,132	22,777
Benton	6,615	11,197
Blackford	6,272	8,021
Boone	22,503	25,021
Brown	8,681	10,264
Carroll	16,152	18,347
Cass	24,105	27,799
Clarke	24,770	28,638
Clay	19,084	25,853
Clinton	17,349	23,474
Crawford	9,851	12,356
Davies	16,747	21,522
Dearborn	24,116	26,256
Decatur	19,053	19,779
De Kalb	17,167	20,223
Delaware	19,030	22,927
Dubois	12,597	15,991
Elkhart	26,026	33,453
Fayette	16,776	11,264

INDIANA.—Continued.

COUNTIES.	POPULATION. 1870	1880
Floyd	23,300	24,589
Fountain	16,389	20,228
Franklin	20,223	20,090
Fulton	12,726	14,301
Gibson	17,571	22,742
Grant	18,487	23,018
Greene	19,514	22,996
Hamilton	20,882	24,809
Hancock	15,123	11,123
Harrison	19,913	21,926
Hendricks	20,277	22,975
Henry	22,986	24,015
Howard	15,847	10,384
Huntington	19,036	21,805
Jackson	18,974	23,050
Jasper	6,354	9,465
Jay	15,000	19,282
Jefferson	23,741	25,977
Jennings	16,248	16,253
Johnson	18,593	19,757
Knox	21,502	26,321
Kosciusko	23,511	26,642
La Grange	14,148	15,629
Lake	12,339	15,991
La Porte	27,982	30,976
Lawrence	14,628	18,453
Madison	22,770	27,531
Marion	71,939	102,780
Marshall	20,211	23,446
Martin	11,103	13,474
Miami	21,052	24,081
Monroe	14,168	15,874
Montgomery	23,765	27,311
Morgan	17,528	18,809
Newton	5,829	8,167
Noble	20,389	22,077
Ohio	5,837	5,563
Orange	13,497	14,593
Owen	16,157	15,901
Parke	14,168	19,460
Perry	14,949	16,207
Pike	13,779	16,281
Porter	13,942	17,229
Posey	19,183	20,857
Pulaski	7,801	9,851
Putnam	21,514	22,902
Randolph	22,822	26,467
Ripley	20,977	21,027
Rush	17,528	19,238
St. Joseph	25,322	33,176
Scott	7,873	8,343
Shelby	21,822	25,255
Spencer	17,998	22,122
Starke	3,888	5,105
Steuben	12,854	14,044
Sullivan	18,453	20,333
Switzerland	12,134	13,236
Tippecanoe	23,715	25,966
Tipton	11,953	14,422
Union	6,441	7,673
Vanderburgh	33,143	42,192
Vermillion	10,840	12,025
Vigo	33,549	45,656
Wabash	21,305	25,240
Warren	10,204	11,697
Warrick	17,823	20,042
Washington	18,495	18,949
Wayne	34,948	28,414
Wells	18,585	18,442
White	10,554	13,793
Whitley	14,399	16,941
Total	1,680,637	1,978,362

White, 1,939,094; Colored, 39,268, including 233 Indians, and 37 Chinese.

IOWA.

COUNTIES.	POPULATION. 1870.	1880.
Adair	3,982	11,199
Adams	4,614	11,888
Allamakee	17,868	19,701
Appanoose	16,456	16,636
Audubon	1,212	7,448
Benton	22,454	24,888
Black Hawk	21,706	23,913
Boone	14,304	20,838
Bremer	12,528	14,661
Buchanan	17,634	18,047
Buena Vista	1,585	7,637
Buncombe	.....	.....
Butler	9,951	14,293
Calhoun	1,022	5,595
Carroll	2,451	12,351
Cass	5,464	6,943
Cedar	19,731	18,937
Cerro Gordo	4,732	11,461
Cherokee	1,967	8,240
Chickasaw	10,194	14,634
Clarke	8,735	11,512
Clay	1,621	4,948
Clayton	27,711	28,829
Clinton	33,357	36,764
Crawford	2,530	12,413
Dallas	12,019	18,746
Davis	15,565	16,468
Decatur	12,018	15,336
Delaware	17,432	17,952
Des Moines	27,256	33,099
Dickinson	1,369	1,991
Dubuque	38,969	42,997
Emmett	1,392	1,590
Fayette	16,973	22,258
Floyd	10,768	14,677
Franklin	4,738	10,248
Fremont	11,174	17,953
Greene	4,627	12,725
Grundy	6,399	12,639
Guthrie	7,091	14,893
Hamilton	6,955	11,252
Hancock	999	3,453
Hardin	13,084	17,898
Harrison	8,931	16,049
Henry	21,463	20,095
Howard	9,824	10,837

IOWA.—Continued.

COUNTIES.	POPULATION. 1870.	1880.
Humboldt	2,596	5,341
Ida	226	4,352
Iowa	16,044	19,324
Jackson	22,619	23,771
Jasper	22,116	25,052
Jefferson	17,859	17,878
Johnson	24,808	25,429
Jones	19,741	21,052
Keokuk	19,434	21,279
Kossuth	3,351	6,179
Lee	37,210	38,839
Linn	31,080	37,257
Louisa	12,877	15,146
Lucas	10,88	14,759
Lyon	221	1,068
Madison	13,884	17,225
Mahaska	22,598	25,204
Marion	24,436	25,111
Marshall	17,576	23,782
Mills	8,718	14,135
Mitchell	9,582	14,261
Monona	3,654	9,055
Monroe	12,724	15,719
Montgomery	5,934	15,895
Muscatine	21,088	23,188
O'Brien	715	4,155
Osceola	.....	2,219
Page	9,075	19,017
Palo Alto	1,636	4,141
Plymouth	2,199	8,567
Pocahontas	1,446	5,714
Polk	27,857	42,225
Pottawattamie	16,893	30,846
Poweshiek	15,781	18,656
Ringgold	5,691	12,087
Sac	1,411	8,74
Scott	38,759	41,270
Shelby	2,540	12,036
Sioux	576	5,426
Story	11,651	16,986
Tama	12,256	17,587
Taylor	6,989	15,635
Union	5,086	14,289
Van Buren	17,572	12,482
Wapello	22,346	25,822
Warren	17,689	19,578
Washington	18,52	20,575
Wayne	11,287	16,127
Webster	10,484	15,959
Winnebago	1,952	4,917
Winneshiek	23,570	23,937
Woodbury	6,172	14,667
Worth	2,892	7,253
Wright	2,392	5,902
Total	1,194,020	1,624,620

White, 1,624,510; Colored, 9,952, including 464 Indians, and 47 Chinese.

KANSAS.

COUNTIES.	POPULATION. 1870.	1880.
Allen	7,022	11,267
Anderson	5,320	9,959
Arapahoe	.....	3
Atchison	15,567	26,574
Barber	.....	2,561
Barton	2	10,119
Bourbon	15,676	19,595
Breckenridge	.....	15,546
Brown	6,823	12,819
Buffalo	.....	10
Butler	3,063	18,587
Chase	1,975	6,981
Chautauqua	.....	11,052
Cherokee	11,636	21,918
Cheyenne	.....	37
Clarke	.....	163
Clay	2,942	12,239
Cloud	2,323	15,546
Coffey	6,204	11,458
Comanche	.....	372
Cowley	1,175	21,659
Crawford	8,10	16,854
Davis	5,526	6,994
Decatur	.....	4,189
Dickinson	3,043	14,973
Doniphan	13,969	14,258
Dorn	.....	7,222
Douglas	20,592	21,706
Edwards	.....	2,869
Elk	.....	10,025
Ellis	1,336	6,179
Ellsworth	1,185	8,494
Foote	.....	411
Ford	427	3,122
Franklin	10,385	16,860
Godfrey	.....	.....
Gove	.....	1,195
Graham	.....	4,258
Grant	.....	9
Greeley	.....	3
Greenwood	3,484	10,559
Hamilton	.....	168
Harper	.....	4,134
Harvey	.....	11,454
Hodgman	.....	1,704
Howard	2,794	.....
Hunter	.....	.....
Jackson	6,053	10,718
Jefferson	12,926	15,564
Jewell	307	17,477
Johnson	13,484	16,886
Kansas	.....	9
Kearney	.....	159
Kingman	.....	3,713
Labette	9,973	22,746
Lane	.....	632
Leavenworth	32,441	31,073
Lincoln	516	8,682
Linn	12,174	15,269
Lykins	.....	.....
Lyon	8,014	17,327
Madison	.....	.....

KANSAS.—Continued.

COUNTIES.	POPULATION. 1870.	1880.
Marion	708	12,457
Marshall	6,901	16,135
McPherson	.....	.....
McPherson	738	17,443
Meade	.....	296
Miami

PHYSICAL MAP OF OHIO
Scale. 1:4,000,000.
Scale of Elevations.
I over 1,000 feet
II 500 - 1,000 -
III under 500 - Level of the Sea.
The Hypsometric Features are only Approximative. Principal Authority for their delineation, Maps prepared by Henry Gannett.
GRAY'S NEW MAP OF
OHIO
BY FRANK A. GRAY.
Natural Scale - 1: 1,000,000.
15.78 Statute Miles = One Inch.
(1000 Metres = 1 Kilometre) (1.578 Kilometres = 1 Statute Mile)
VICINITY OF CINCINNATI
Scale 1: 500,000.
Statute Miles
Kilometres
EXPLANATIONS.
Places of over 100,000 Population thus CINCINNATI
10,000 TOLEDO
1,000 the names are underlined
Authority: U.S. Census of 1870.
Railroads Completed in Progress or Proposed
Narrow Gauge Canals
State Capital COLUMBUS County Towns ATHENS
Civil Townships Sugar Creek
6° Longitude West from
Longitude West
Entered according to Act of Congress, in the year 1877, by O.W. Gray & Son, in the Office of the Librarian of Congress at Washington.

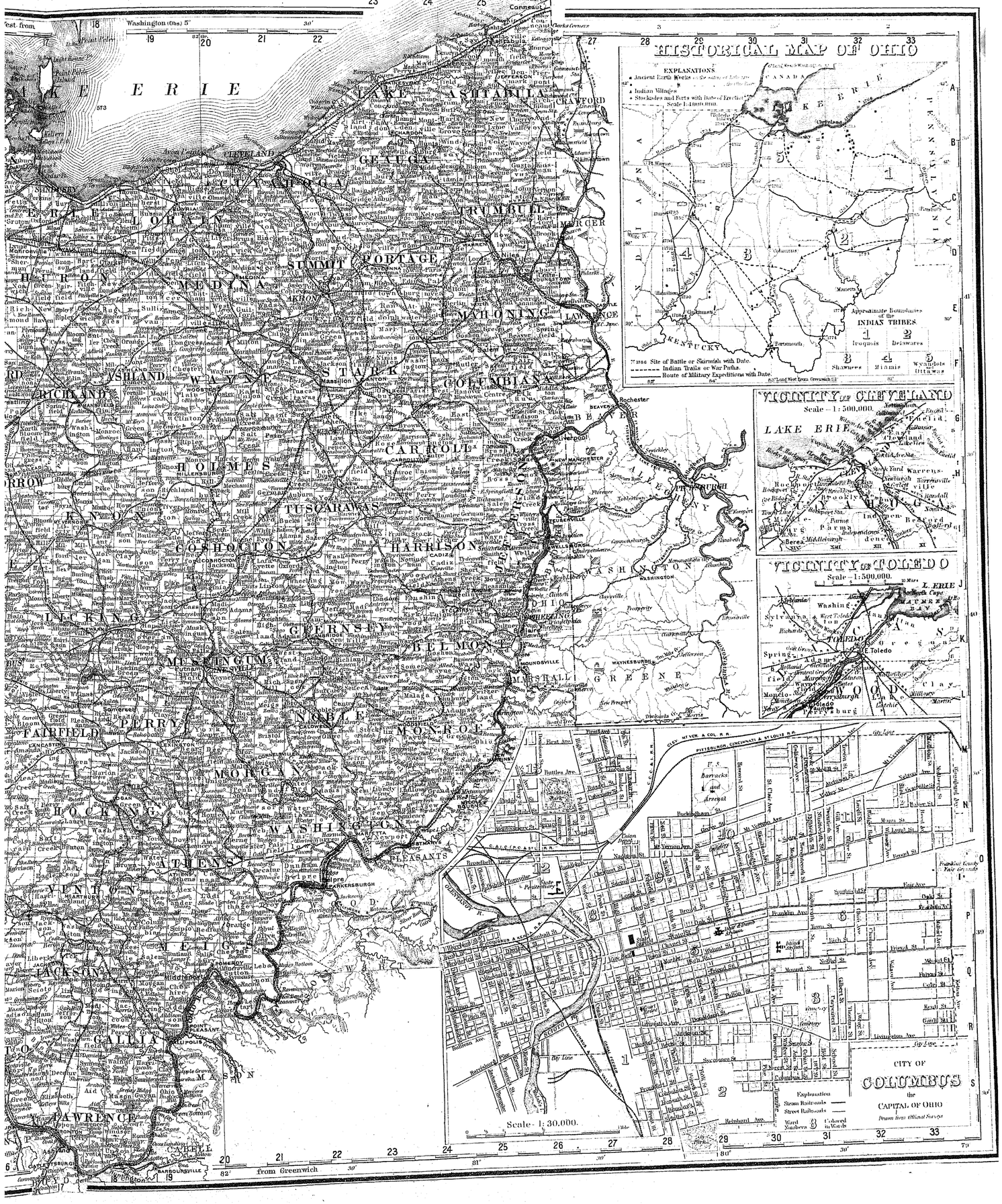
HISTORICAL MAP OF OHIO
EXPLANATIONS
Ancient Earth Works
Indian Villages
Stockades and Forts with Date of Erection
Scale 1:1000000.
Approximate Boundaries of the INDIAN TRIBES
1 Iroquois
2 Delawares
3 Shawnees
4 Miamis
5 Wyandots Ottawas
Site of Battle or Skirmish with Date.
Indian Trails or War Paths.
Route of Military Expeditions with Date.
VICINITY OF CLEVELAND
Scale – 1:500,000.
VICINITY OF TOLEDO
Scale – 1:500,000.
Scale- 1:30,000.
CITY OF COLUMBUS the CAPITAL OF OHIO
from Greenwich

POPULATION OF THE UNITED STATES IN 1870 AND 1880, BY COUNTIES.

KENTUCKY.—Cont'd.

COUNTIES.	POPULATION. 1870.	1880.
Letcher	4,998	6,091
Lewis	9,445	13,154
Lincoln	19,947	15,968
Livingston	8,290	9,165
Logan	20,429	21,458
Lyon	6,253	6,763
Madison	19,743	22,651
Magoffin	4,584	6,943
Marion	12,838	14,691
Martin	2,435	2,647
Marshall	.....	9,957
Mason	18,128	20,969
McCracken	13,988	16,260
McLean	7,614	9,264
Meade	9,485	10,322
Menifee	1,986	5,410
Mercer	13,144	14,141
Metcalf	7,934	9,423
Monroe	9,231	10,742
Montgomery	7,957	10,967
Morgan	5,975	8,455
Muhlenburg	12,638	15,998
Nelson	14,801	16,203
Nicholas	9,120	11,889
Ohio	15,561	19,989
Oldham	9,027	7,985
Owen	14,309	17,401
Owsley	3,889	4,242
Pendleton	14,859	16,702
Perry	4,374	5,997
Pike	9,562	13,993
Powell	2,559	3,629
Pulaski	17,670	21,318
Robertson	5,59	5,814
Rock Castle	7,145	9,970
Rowan	2,991	4,119
Russell	5,869	7,591
Scott	11,097	11,935
Shelby	15,734	16,813
Simpson	9,753	10,641
Spencer	5,926	7,049
Taylor	8,226	9,209
Todd	12,612	15,508
Trigg	13,026	14,489
Trimble	5,577	7,171
Union	13,640	17,988
Warren	21,742	27,628
Washington	12,464	14,419
Wayne	10,692	12,512
Webster	10,937	14,246
Whitley	8,278	12,409
Wolfe	3,063	3,983
Woodford	8,240	11,860
Total	1,321,011	1,648,708

White, 1,377,077; Colored, 271,522.

LOUISIANA.

COUNTIES.	POPULATION. 1870.	1880.
Ascension	11,577	16,896
Assumption	12,934	17,010
Avoyelles	12,926	15,747
Bienville	10,636	10,442
Bossier	12,675	16,045
Caddo	21,744	25,705
Calcasieu	6,733	12,488
Caldwell	4,829	5,170
Cameron	1,501	2,815
Carroll	10,110	.....
Catahoula	8,475	10,287
Claiborne	20,220	18,818
Concordia	9,957	14,014
De Soto	14,962	15,995
E. Bat'n Rouge	17,345	19,985
East Carroll	.....	12,147
East Feliciana	13,459	15,152
Franklin	5,978	6,495
Grant	4,517	6,188
Iberia	9,042	15,838
Iberville	12,347	17,999
Jackson	7,646	5,328
Jefferson	17,767	12,166
Lafayette	19,388	13,236
Lafourche	14,719	19,113
Lincoln	.....	11,073
Livingston	4,026	5,258
Madison	8,660	13,998
Morehouse	9,337	14,206
Natchitoches	18,265	19,722
Orleans	191,418	216,140
Ouachita	11,582	14,723
Plaquemines	10,552	11,575
Point Coupée	12,931	17,199
Rapides	18,915	22,507
Red River	.....	8,573
Richland	5,119	8,440
Sabine	6,456	7,344
St. Bernard	3,553	4,405
St. Charles	4,807	7,161
St. Helena	5,423	7,594
St. James	10,152	14,714
St. John the Baptist	6,762	9,686
St. Landry	25,553	40,002
St. Martin	9,570	12,952
St. Mary	13,369	19,891
St. Tammany	5,586	6,887
Tangipahoa	7,028	9,628
Tensas	12,419	17,824
Terrebonne	12,454	17,956
Union	11,085	13,526
Vermillion	4,528	8,735
Vernon	.....	5,100
Washington	3,339	5,194
Webster	.....	10,005
W. B'tn Rouge	5,114	7,667
West Carroll	.....	2,776
W'st Feliciana	10,499	12,809
Winn	4,954	5,845
Total	726,915	940,103

White, 455,063; Colored, 485,200, including 519 Indians, and 483 Chinese.

MAINE.

COUNTIES.	POPULATION. 1870.	1880.
Androscoggin	35,866	45,044
Aroostook	29,699	41,760
Cumberland	82,921	86,926
Franklin	18,807	18,184
Hancock	30,495	31,131
Kennebec	53,293	53,931
Knox	30,825	32,962
Lincoln	25,597	21,809
Oxford	33,488	32,618
Penobscot	75,150	76,476
Piscataquis	11,403	14,873
Sagadahoc	18,583	19,276
Somerset	34,011	32,259
Waldo	34,522	32,468
Washington	43,913	44,377
York	59,174	62,265
Total	626,915	648,945

White, 646,993; Colored, 2,012, including 607 Indians.

MARYLAND.

COUNTIES.	POPULATION. 1870.	1880.
Allegany	38,536	38,091
Anne Arundel	24,467	28,528
Baltimore city	330,741	332,190

MARYLAND.—Contin'd.

COUNTIES.	POPULATION. 1870.	1880.
Baltimore county	.....	83,723
Calvert	9,805	10,338
Caroline	12,101	13,767
Carroll	26,019	30,092
Cecil	25,274	27,482
Charles	15,538	18,518
Dorchester	19,478	23,110
Frederick	47,572	50,482
Garrett	.....	12,175
Harford	22,605	28,042
Howard	13,159	16,144
Kent	17,102	17,995
Montgomery	25,563	24,729
Prince George's	21,158	26,263
Queen Anne's	16,711	19,257
Saint Mary's	14,444	16,214
Somerset	18,190	21,608
Talbot	16,157	19,995
Washington	34,712	38,506
Wicomico	15,802	18,011
Worcester	16,419	19,959
Total	780,894	934,632

White, 724,718; Colored, 209,914.

MASSACHUSETTS.

COUNTIES.	POPULATION. 1870.	1880.
Barnstable	32,774	31,475
Berkshire	64,827	69,042
Bristol	162,886	174,123
Dukes	5,787	4,505
Essex	290,843	244,549
Franklin	32,235	35,660
Hampden	78,490	104,117
Hampshire	43,388	47,255
Middlesex	274,313	317,654
Nantucket	4,123	3,576
Norfolk	89,418	99,062
Plymouth	65,505	74,024
Suffolk	270,922	387,626
Worcester	192,716	225,885
Total	1,457,351	1,783,042

White, 1,764,082; Colored, 19,004, including 341 Indians, and 256 Chinese.

MICHIGAN.

COUNTIES.	POPULATION. 1870.	1880.
Alcona	696	3,107
Allegan	32,105	37,895
Alpena	2,756	8,789
Antrim	4,965	9,227
Baraga	.....	1,894
Barry	22,199	27,319
Bay	19,900	38,081
Benzie	2,184	3,433
Berrien	35,104	39,780
Branch	29,356	27,041
Brown	.....	.....
Calhoun	36,559	38,452
Cass	21,604	22,081
Charlevoix	1,724	5,114
Cheboygan	2,195	6,524
Chippewa	1,089	5,243
Clare	366	4,187
Clinton	22,845	27,531
Crawford	.....	1,109
Delta	2,542	6,812
Eaton	25,171	31,223
Emmett	1,211	6,640
Genesee	33,909	39,219
Gladwin	.....	1,127
Grand Traverse	4,443	8,422
Gratiot	11,810	21,657
Hillsdale	30,984	31,728
Houghton	13,879	22,473
Huron	9,049	20,099
Ingham	25,958	30,077
Ionia	27,681	33,872
Iosco	3,161	6,873
Iowa	.....	.....
Isabella	4,113	12,159
Isle Royale	.....	.....
Jackson	33,047	42,031
Kalamazoo	32,054	34,342
Kalkaska	424	2,957
Kent	50,403	74,252
Keweenaw	4,205	4,270
Lake	1,348	3,573
Lapeer	21,345	30,118
Leelanaw	4,576	6,275
Lenawee	45,595	46,342
Livingston	19,336	22,251
Mackinac	1,716	2,982
Macomb	27,516	31,627
Manistee	6,974	15,223
Manitou	891	1,341
Marquette	15,023	27,293
Mason	3,253	10,063
Mecosta	5,512	13,973
Menominee	1,701	11,988
Midland	3,285	6,891
Missaukee	1,553	3,635
Monroe	27,483	33,623
Montcalm	13,629	33,148
Muskegon	14,484	28,501
Newaygo	7,294	14,688
Oakland	40,867	41,537
Oceana	7,822	11,699
Ogemaw	12	1,914
Ontonagon	2,845	2,565
Osceola	2,993	10,777
Oscoda	79	467
Otsego	.....	1,974
Ottawa	20,951	31,125
Presque Isle	355	3,113
Roscommon	.....	1,459
Saginaw	39,057	59,695
St. Clair	36,561	40,197
St. Joseph	28,575	25,626
Sanilac	14,952	23,141
Schoolcraft	.....	1,575
Shiawassee	29,858	27,659
Tuscola	15,714	25,799
Van Buren	28,529	30,987
Washtenaw	41,434	41,848
Wayne	119,038	165,426
Wexford	659	6,815
Total	1,184,059	1,636,311

White, 1,614,678; Colored, 22,223, including 7,328 Indians.

MINNESOTA.

COUNTIES.	POPULATION. 1870.	1880.
Aitkin	178	356
Anoka	3,940	7,108
Becker	208	4,407
Beltrami	81	10
Benton	1,578	3,012
Big Stone	14	3,089
Blue Earth	17,392	22,889
Breckinridge	.....	.....
Brown	6,996	12,018
Buchanan	.....	.....
Carlton	236	1,239
Carver	11,296	14,140
Cass	399	486
Chippewa	1,407	5,408
Chisago	4,958	7,982
Clay	92	5,886
Cook	.....	65

MINNESOTA.—Contin'd.

COUNTIES.	POPULATION. 1870.	1880.
Cottonwood	551	5,593
Crow Wing	290	2,318
Dakota	16,512	17,201
Dodge	8,758	11,141
Douglas	4,259	9,130
Fardault	9,940	13,915
Fillmore	24,887	28,162
Freeborn	10,578	16,963
Goodhue	22,618	29,651
Grant	310	3,904
Hennepin	31,566	67,013
Houston	14,936	16,322
Iranti	2,075	5,963
Itasca	96	124
Jackson	1,825	4,891
Kanabec	83	565
Kandiyohi	1,759	10,159
Kitson	.....	966
Lac-qui-Parle	145	4,967
Lake	135	100
Le Sueur	11,607	16,104
Lincoln	.....	2,945
Lyon	.....	6,257
Mankahta	.....	.....
Mahnomin	.....	.....
Marshall	.....	992
Martin	3,857	5,249
McLeod	5,643	12,343
McPhail	.....	.....
Meeker	9,099	11,726
Mille Lacs	1,109	1,501
Monongalia	3,161	.....
Morrison	4,988	13,147
Mower	10,447	16,799
Murray	299	3,991
Nicollet	8,302	11,333
Nobles	117	4,435
Olmstead	19,763	21,842
Otter Tail	4,868	18,979
Pembina	64	.....
Pierce	.....	.....
Pine	648	1,365
Pipestone	.....	2,992
Polk	.....	11,247
Pope	2,931	5,874
Ramsey	23,985	43,915
Redwood	1,829	5,573
Renville	3,219	10,791
Rice	16,683	22,489
Rock	188	3,969
Saint Louis	4,561	4,504
Scott	11,042	13,516
Sherburne	2,030	3,855
Sibley	6,725	10,037
Stearns	14,206	21,956
Steele	8,271	12,469
Stevens	174	3,041
Swift	.....	7,473
Todd	2,036	9,133
Traverse	13	1,563
Wabashaw	15,859	18,393
Wadena	6	2,080
Wahnata	.....	.....
Waseca	7,354	12,985
Washington	11,909	19,562
Watonwan	2,426	5,104
White Earth Indian Reservation	.....	996
Wilkin	205	1,960
Winona	22,319	27,197
Wright	9,457	18,104
Yellow Medicine	.....	5,884
Total	439,706	780,896

White, 779,940; Colored, 3,866, including 2,254 Indians, and 54 Chinese.

MISSISSIPPI.

COUNTIES.	POPULATION. 1870.	1880.
Adams	19,084	22,649
Alcorn	10,431	14,272
Amite	10,973	14,004
Attala	14,776	19,088
Benton	.....	11,023
Bolivar	9,752	18,052
Calhoun	10,501	13,499
Carroll	21,047	17,860
Chickasaw	19,859	17,994
Choctaw	10,588	9,035
Claiborne	13,386	15,769
Clark	7,505	15,022
Clay	.....	13,248
Coahoma	7,144	15,593
Copiah	20,088	27,544
Covington	4,753	9,893
De Soto	32,021	22,924
Franklin	7,498	9,729
Greene	2,628	3,164
Grenada	10,571	12,071
Hancock	4,259	6,466
Harris	5,795	7,895
Hinds	30,488	43,959
Holmes	19,170	27,159
Issaquena	6,887	10,001
Itawamba	7,812	10,995
Jackson	4,262	7,597
Jasper	10,884	12,124
Jefferson	17,848	17,314
Jones	3,313	8,228
Kemper	12,920	15,719
Lafayette	18,892	21,671
Lauderdale	14,962	21,501
Lawrence	6,720	9,422
Leake	8,496	13,147
Lee	15,955	20,461
Le Flore	.....	10,246
Lincoln	13,184	15,747
Lowndes	15,502	23,243
Madison	20,948	23,866
Marion	4,211	6,901
Marshall	29,416	29,233
Monroe	22,631	25,553
Montgomery	.....	13,248
Neshoba	7,439	8,741
Newton	10,067	13,436
Noxubee	20,905	29,874
Oktibbeha	14,891	15,957
Panola	20,754	23,357
Perry	2,004	3,627
Pike	11,993	16,683
Pontotoc	12,525	13,553
Prentiss	9,348	12,151
Quitman	.....	1,407
Rankin	12,977	16,757
Scott	7,847	10,845
Sharkey	.....	6,395
Simpson	5,718	9,005
Smith	7,126	8,084
Sumner	.....	9,553
Tallahatchie	5,915	9,693
Tallahatchie	7,852	10,926
Tate	.....	18,721
Tippah	20,577	19,959
Tishomingo	7,959	8,774
Tunica	5,358	8,661
Union	.....	19,693
Warren	26,769	31,242
Washington	14,569	25,575
Wayne	4,265	8,711
Wilkinson	12,705	17,875
Winston	8,984	10,657
Yalabusha	13,254	15,553
Yazoo	17,279	31,643
Total	827,922	1,131,593

White, 479,671; Colored, 652,221, including 1,632 Indians, and 52 Chinese.

MISSOURI.

COUNTIES.	POPULATION. 1870.	1880.
Adair	11,442	15,199
Andrew	15,157	16,318
Atchison	8,440	14,565
Audrain	12,267	16,764
Barry	16,573	14,454
Barton	5,987	10,332
Bates	15,959	25,382
Benton	11,932	12,398
Bollinger	8,162	11,132
Boone	20,765	25,444
Buchanan	25,109	49,839
Butler	4,238	6,011
Caldwell	11,290	13,534
Callaway	19,202	23,670
Camden	6,108	7,267
Cape Girardeau	17,558	20,068
Carroll	17,446	23,262
Carter	1,455	2,168
Cass	15,266	22,431
Cedar	9,474	10,757
Chariton	19,196	25,224
Christian	6,707	9,049
Clarke	13,667	15,061
Clay	15,564	15,579
Clinton	14,962	16,973
Cole	16,292	15,719
Cooper	20,602	21,638
Crawford	7,982	10,774
Dade	8,683	12,557
Dallas	8,883	9,572
Daviess	14,410	19,174
De Kalb	9,858	13,344
Dent	6,357	10,047
Dodge	.....	.....
Douglas	3,915	7,753
Dunklin	5,982	9,504
Franklin	30,098	26,536
Gasconade	10,093	11,173
Gentry	11,507	17,992
Greene	21,549	28,839
Grundy	10,567	15,210
Harrison	14,657	20,318
Henry	17,401	23,345
Hickory	6,451	7,588
Holt	11,652	15,510
Howard	17,223	18,428
Howell	4,218	8,814
Iron	6,278	8,181
Jackson	55,041	82,364
Jasper	14,928	32,921
Jefferson	15,380	18,726
Johnson	24,648	28,177
Knox	10,574	15,947
Laclede	9,380	11,524
Lafayette	22,623	25,759
Lawrence	15,997	17,585
Lewis	15,114	15,925
Lincoln	15,960	17,445
Linn	15,500	20,016
Livingston	16,730	20,205
Macon	23,259	26,225
Madison	5,849	8,950
Maries	5,916	7,323
Marion	25,799	24,837
McDonald	5,236	7,816
Mercer	11,557	16,074
Miller	6,616	9,897
Mississippi	4,982	9,270
Moniteau	11,275	14,340
Monroe	17,149	19,973
Montgomery	10,405	16,251
Morgan	8,434	10,134
New Madrid	9,357	12,409
Newton	12,821	18,948
Nodaway	14,751	29,560
Oregon	3,287	5,793
Osage	10,793	11,824
Ozark	3,323	5,618
Pemiscot	2,059	4,259
Perry	9,877	11,895
Pettis	18,506	27,299
Phelps	10,592	15,505
Pike	23,076	26,716
Platte	17,522	17,573
Polk	12,445	15,745
Pulaski	4,714	7,250
Putnam	11,217	18,556
Ralls	10,510	11,838
Randolph	15,908	22,751
Ray	18,700	20,299
Reynolds	3,766	5,721
Ripley	3,175	5,377
Saline	21,672	29,938
Schuyler	8,839	10,470
Scotland	10,970	12,507
Scott	7,317	8,587
Shannon	2,339	3,441
Shelby	10,119	14,924
St. Charles	21,304	23,060
St. Clair	6,742	14,157
St. Francois	9,742	15,823
Ste. Genevieve	8,384	10,399
St. Louis (city)	351,189	350,522
St. Louis	.....	31,883
Stoddard	8,525	13,432
Stone	3,223	4,429
Sullivan	11,967	16,569
Taney	4,407	5,633
Texas	9,618	12,219
Van Buren	.....	.....
Vernon	11,347	10,382
Warren	9,973	10,806
Washington	11,719	12,895
Wayne	6,968	9,097
Webster	10,434	12,176
Worth	5,004	8,208
Wright	5,684	9,733
Total	1,721,295	2,168,894

White, 2,023,563; Colored, 145,226, including 96 Indians, and 94 Chinese.

NEBRASKA.

COUNTIES.	POPULATION. 1870.	1880.
Adams	19	10,225
Antelope	.....	3,953
Black Hawk	31	.....
Boone	.....	4,179
Buffalo	.....	7,531
Burt	2,847	6,927
Butler	1,299	9,194
Cass	8,151	16,684
Cedar	1,032	2,899
Chase	.....	79
Cherry	199	1,558
Clay	54	11,534
Colfax	1,424	5,622
Cuming	2,004	5,577
Custer	.....	2,211
Dakota	2,040	3,213
Dawson	163	2,909
Dixon	1,345	4,177
Dodge	4,212	11,223
Douglas	19,962	37,539
Dundy	.....	37
Elkhorn	.....	.....
Fillmore	228	10,294
Franklin	26	5,465
Frontier	.....	934
Furnas	.....	6,407
Gage	3,359	13,104
Gosper	.....	1,073
Grant	.....	434
Greeley	.....	1,461
Hall	1,657	8,573
Hamilton	153	8,267
Harlan	.....	6,085

NEBRASKA—Continued.

COUNTIES.	POPULATION. 1870.	1880.
Harrison	631	.....
Hayes	.....	119
Hitchcock	.....	1,012
Holt	.....	3,287
Howard	.....	4,391
Jackson	9	.....
Jefferson	9,440	8,995
Johnson	3,423	7,597
Kearney	58	4,072
Keith	.....	194
Knox	.....	3,666
Lancaster	7,674	28,060
L'Eau qui Court	17	.....
Lincoln	21	3,652
Lyon	78	.....
Madison	1,315	5,589
Merrick	557	5,341
Monroe	225	.....
Nance	.....	.....
Nemaha	7,503	10,451
Nuckolls	8	4,235
Otoe	12,345	15,761
Pawnee	4,171	6,924
Phelps	.....	2,447
Pierce	152	1,261
Platte	1,209	9,541
Polk	126	6,846
Red Willow	.....	3,014
Richardson	9,780	15,928
Saline	3,186	14,491
Sarpy	2,913	4,481
Saunders	4,547	15,809
Seward	2,903	11,147
Sherman	.....	2,061
Sioux	699	.....
Stanton	556	1,813
Taylor	97	.....
Thayer	.....	6,113
Thomas	.....	2,324
Washington	4,452	8,631
Wayne	182	813
Webster	16	7,108
Wheeler	.....	644
York	694	11,170
Unorganized		
Northwest'n Territory	52	
Unorganized Territy west of Madison County	183	2,915
Winnebago Indian Reservation	31	
Pawnee Indian Reservation	44	
Total	122,993	452,433

White, 449,805; Colored, 2,627, including 283 Indians.

NEVADA.

COUNTIES.	POPULATION. 1870.	1880.
Churchill	196	472
Douglas	1,215	1,581
Elko	3,447	5,717
Esmeralda	1,553	2,250
Eureka	.....	7,986
Humboldt	1,916	3,180
Lander	2,815	3,624
Lincoln	2,985	2,637
Lyon	1,837	2,469
Nye	1,987	3,563
Ormsby	3,068	5,410
Roop	133	286
Storey	11,329	10,567
Washoe	3,991	5,664
White Pine	7,189	2,682
Total	42,491	62,265

White, 54,571; Colored, 8,691, of which 5,629 are Chinese, and 2,936 Indians.

NEW HAMPSHIRE.

COUNTIES.	POPULATION. 1870.	1880.
Belknap	17,051	17,948
Carroll	17,892	19,222
Cheshire	27,265	28,754
Coos	14,952	18,583
Grafton	30,993	33,790
Hillsborough	61,238	75,633
Merrimack	42,151	46,248
Rockingham	47,297	49,062
Strafford	29,243	35,559
Sullivan	18,058	18,161
Total	318,300	346,984

White, 346,264; Colored, 720, including 60 Indians.

NEW JERSEY.

COUNTIES.	POPULATION. 1870.	1880.
Atlantic	14,093	18,705
Bergen	30,122	39,790
Burlington	53,629	55,403
Camden	43,993	62,941
Cape May	8,349	9,765
Cumberland	34,265	57,694
Essex	143,839	183,810
Gloucester	21,502	25,886
Hudson	129,067	187,950
Hunterdon	33,963	38,598
Mercer	46,356	58,058
Middlesex	45,029	52,986
Monmouth	46,195	55,535
Morris	43,137	50,807
Ocean	13,628	14,455
Passaic	46,416	68,716
Salem	23,940	24,589
Somerset	25,340	27,161
Sussex	23,168	23,553
Union	41,859	55,571
Warren	34,326	35,588
Total	906,096	1,130,983

White, 1,091,856; Colored 39,027, including 182 Chinese, and 58 Indians.

NEW YORK.

COUNTIES.	POPULATION. 1870.	1880.
Albany	123,962	155,044
Allegany	40,814	41,891
Broome	44,105	49,481
Cattaraugus	43,999	55,836
Cayuga	59,550	65,084
Chautauqua	59,327	65,340
Chemung	35,281	43,065
Chenango	46,564	39,890
Clinton	47,947	50,901
Columbia	47,044	47,755
Cortland	25,172	25,824
Delaware	42,972	42,719
Dutchess	74,041	79,112
Erie	178,099	219,886
Essex	29,042	34,515
Franklin	30,271	37,39[illegible]
Fulton	27,064	31,096

NEW YORK—Continued.

COUNTIES.	POPULATION. 1870.	1880.
Genesee	31,624	32,655
Greene	31,832	32,695
Hamilton	2,960	3,934
Herkimer	39,928	42,907
Jefferson	65,415	66,096
Kings	419,921	599,495
Lewis	26,629	24,116
Livingston	38,360	39,573
Madison	43,522	44,115
Monroe	117,868	144,602
Montgomery	34,457	38,315
New York	942,292	1,206,577
Niagara	59,437	54,174
Oneida	110,098	115,325
Onondaga	101,183	117,885
Ontario	43,148	46,377
Orange	89,962	88,217
Orleans	27,689	29,128
Oswego	77,011	77,044
Otsego	48,967	51,297
Putnam	15,420	15,141
Queens	76,803	90,547
Rensselaer	99,549	115,340
Richmond	33,029	38,991
Rockland	23,243	27,699
Saratoga	51,529	55,155
Schenectady	21,347	23,958
Schoharie	33,340	32,993
Schuyler	18,989	18,842
Seneca	27,823	29,279
Steuben	67,717	77,581
St. Lawrence	84,826	85,993
Suffolk	49,924	53,293
Sullivan	34,550	32,490
Tioga	30,572	32,672
Tompkins	33,178	34,445
Ulster	84,075	85,848
Warren	22,592	25,189
Washington	49,505	47,574
Wayne	47,710	51,704
Westchester	131,348	168,987
Wyoming	24,164	30,997
Yates	19,595	21,085
Total	4,382,759	5,083,810

White, 5,017,142; Colored, 66,666, including 783 Indians, and 942 Chinese.

NORTH CAROLINA.

COUNTIES.	POPULATION. 1870.	1880.
Alamance	11,874	14,313
Alexander	6,868	8,355
Alleghany	3,931	5,486
Anson	12,428	18,990
Ashe	9,773	14,430
Beaufort	13,011	17,471
Bertie	15,447	17,227
Bladen	12,831	16,158
Brunswick	7,764	9,230
Buncombe	15,412	21,910
Burke	9,777	12,811
Cabarrus	11,954	14,964
Caldwell	8,476	10,388
Camden	5,361	6,271
Carteret	9,010	9,765
Caswell	16,081	17,823
Catawba	16,984	19,046
Chatham	19,723	21,455
Cherokee	8,980	8,183
Chowan	6,450	7,990
Clay	2,461	3,316
Cleveland	12,296	15,571
Columbus	8,474	14,493
Craven	25,846	19,729
Cumberland	17,057	23,836
Currituck	5,131	5,476
Dare	2,728	3,245
Davidson	17,414	20,333
Davie	9,020	11,997
Duplin	15,542	18,771
Edgecombe	22,970	26,179
Forsyth	13,050	18,070
Franklin	14,134	20,823
Gaston	12,992	14,254
Gates	7,724	8,897
Graham	.....	2,385
Granville	24,831	31,285
Greene	8,037	10,034
Guilford	21,736	25,584
Halifax	24,408	30,300
Harnett	8,895	10,802
Haywood	7,921	10,271
Henderson	7,706	10,280
Hertford	9,273	11,843
Hyde	6,479	7,765
Iredell	16,001	22,672
Jackson	6,683	7,343
Johnston	16,897	23,402
Jones	5,902	7,493
Lenoir	10,434	15,344
Lincoln	9,573	11,061
McDowell	7,592	9,836
Macon	6,815	8,964
Madison	8,192	12,810
Martin	9,647

POPULATION OF THE UNITED STATES IN 1870 AND 1880, BY COUNTIES.

TENNESSEE.—Contin'd.

COUNTIES.	POPULATION. 1870.	1880.
Meigs	4,511	7,117
Monroe	12,889	14,281
Montgomery	24,747	28,461
Moore	.....	6,233
Morgan	2,969	5,156
Obion	15,584	22,923
Overton	11,297	12,153
Perry	6,925	7,174
Polk	7,303	7,929
Putnam	8,628	11,501
Rhea	5,538	7,073
Roane	15,622	15,237
Robertson	16,156	18,862
Rutherford	33,289	36,741
Scott	4,054	6,021
Sequatchie	2,335	2,865
Sevier	11,028	15,541
Shelby	76,378	78,433
Smith	15,994	17,799
Stewart	12,009	12,690
Sullivan	13,136	18,321
Sumner	23,711	24,025
Tipton	14,884	21,033
Trousdale	.....	6,046
Unicoi	.....	3,645
Union	7,005	10,301
Van Buren	2,725	2,923
Warren	12,714	14,979
Washington	16,317	16,181
Wayne	10,260	11,394
Weakley	20,755	24,518
White	9,975	11,176
Williamson	25,328	28,313
Wilson	25,881	28,745
Total	1,258,520	1,542,463

White, 1,139,120; Colored, 403,343, including 325 Indians, and 26 Chinese.

TEXAS.

COUNTIES.	POPULATION. 1870.	1880.
Anderson	9,229	17,395
Andrews	.....	
Dawson	.....	44
Gaines	.....	
Marlin	.....	
Terrell	.....	
Yoakum	.....	
Angelina	3,985	5,240
Aransas	.....	996
Archer	.....	596
Armstrong	.....	
Briscoe	.....	50
Randall	.....	
Swisher	.....	
Atascosa	2,915	4,217
Austin	15,087	14,429
Bailey	.....	
Cochran	.....	
Hale	.....	25
Hockley	.....	
Lamb	.....	
Lubbock	.....	
Bandera	649	2,158
Bastrop	12,200	17,215
Baylor	.....	715
Bee	1,082	2,298
Bell	9,771	20,620
Bexar	17,120	30,481
Blanco	1,187	3,583
Borden	.....	
Howard	.....	202
Mitchell	.....	
Bosque	4,981	11,217
Bowie	4,084	10,965
Brazoria	7,527	9,730
Brazos	9,205	13,380
Brown	544	8,415
Burleson	8,072	9,242
Burnet	3,688	6,855
Caldwell	6,572	11,757
Calhoun	3,443	1,739
Callahan	.....	3,453
Cameron	10,999	14,959
Camp	.....	5,931
Carson	.....	
Gray	.....	166
Hutchinson	.....	
Moore	.....	
Potter	.....	
Roberts	.....	
Cass	8,875	16,723
Castrow	.....	
Dallam	.....	
Deaf Smith	.....	425
Hartley	.....	
Oldham	.....	
Parmer	.....	
Chambers	1,563	2,187
Cherokee	11,079	16,724
Childress	.....	
Collingsworth	.....	43
Green	.....	
Clay	.....	5,045
Coleman	347	3,663
Collin	14,013	25,085
Colorado	8,326	16,673
Comal	5,283	6,546
Comanche	1,001	8,608
Concho	.....	800
Cooke	5,315	20,391
Coryell	4,224	10,924
Cottle	.....	
Mortley	.....	116
Dickens	.....	
King	.....	
Crockett	.....	127
Crosby	.....	
Floyd	.....	130
Garza	.....	
Lynn	.....	
Dallas	13,314	33,490
Delta	.....	5,997
Denton	7,251	18,145
De Witt	6,443	10,061
Dimmit	149	695
Donley	.....	196
Hall	.....	
Duval	1,083	5,732
Eastland	88	4,855
Edwards	.....	996
Ellis	7,614	21,294
El Paso	3,671	3,845
Encinal	427	1,902
Erath	1,801	11,796
Falls	9,851	16,241
Fannin	13,207	25,501
Fayette	16,863	28,004
Fisher	.....	238
Scurry	.....	
Fort Bend	7,114	9,380
Franklin	.....	5,280
Freestone	8,199	14,922
Frio	399	2,139
Galveston	15,290	24,126
Gillespie	3,566	5,228
Goliad	3,628	5,832
Gonzales	8,951	14,840
Grayson	14,387	38,108
Gregg	.....	8,539
Grimes	13,218	18,606
Guadalupe	7,293	12,202
Hamilton	733	6,365
Hansford	.....	
Lipscomb	.....	87
Ochiltree	.....	
Sherman	.....	

TEXAS.—Continued.

COUNTIES.	POPULATION. 1870.	1880.
Hardeman	.....	176
Willbarger	.....	
Hardin	1,469	1,870
Harris	17,375	27,985
Harrison	19,241	25,175
Haskell	.....	125
Knox	.....	
Hays	4,088	7,856
Hemphill	.....	661
Wheeler	.....	
Henderson	6,578	9,734
Hidalgo	2,387	4,247
Hill	7,453	16,550
Hood	2,595	6,127
Hopkins	12,651	15,461
Houston	8,147	16,799
Hunt	10,241	17,229
Jack	694	6,027
Jackson	2,278	2,723
Jasper	4,218	5,778
Jefferson	1,906	3,189
Johnson	4,923	17,912
Jones	.....	546
Karnes	1,705	3,270
Kaufman	6,893	15,418
Kendall	1,539	2,765
Kent	.....	
Stonewall	.....	196
Kerr	1,042	2,169
Kimble	72	1,343
Kinney	1,204	4,883
Lamar	15,790	27,191
Lampasas	1,344	4,321
La Salle	69	789
Lavaca	9,168	13,642
Lee	.....	8,939
Leon	6,523	12,318
Liberty	4,414	4,999
Limestone	8,591	16,246
Live Oak	852	1,904
Llano	1,379	4,962
McCulloch	173	1,583
McLennan	13,900	26,933
McMullen	239	791
Madison	4,061	5,395
Marion	8,262	10,985
Mason	678	2,655
Matagorda	3,377	3,940
Maverick	1,351	2,907
Medina	2,078	4,182
Menard	667	1,259
Milam	8,984	18,659
Montague	890	11,257
Montgomery	6,483	10,154
Morris	.....	5,032
Nacogdoches	9,614	11,592
Navarro	8,879	21,705
Newton	2,187	4,359
Nolan	.....	640
Nueces	3,975	7,959
Orange	1,255	2,938
Palo Pinto	.....	6,885
Panola	10,119	12,218
Parker	4,186	15,871
Pecos	.....	1,597
Polk	8,707	7,191
Presidio	1,636	2,873
Rains	.....	3,035
Red River	10,653	17,194
Refugio	2,324	1,585
Robertson	9,999	22,885
Rockwall	.....	2,984
Runnels	.....	989
Rusk	16,016	18,087
Sabine	3,256	4,161
San Augustine	4,196	5,085
San Jacinto	.....	6,186
San Patricio	602	1,010
San Saba	1,325	5,325
Shakleford	455	2,037
Shelby	5,732	9,524
Smith	16,732	21,858
Somervell	.....	2,649
Starr	4,154	8,394
Stephens	339	4,726
Tarrant	5,788	24,678
Taylor	.....	1,736
Throckmorton	.....	711
Titus	11,339	5,959
Tom. Green	.....	3,615
Travis	13,153	26,075
Trinity	4,141	4,945
Tyler	5,019	5,826
Upshur	12,029	10,351
Uvalde	851	2,549
Van Zandt	6,494	12,610
Victoria	4,869	6,289
Walker	9,776	12,844
Waller	.....	9,021
Washington	23,104	27,584
Webb	2,615	5,273
Wharton	3,426	4,549
Wichita	.....	433
Williamson	6,368	15,156
Wilson	2,556	7,118
Wise	1,450	16,005
Wood	6,894	11,212
Young	135	4,727
Zapata	1,488	3,634
Zavalla	133	410
Total	818,579	1,592,574

White, 1,197,493; Colored, 395,081, including 932 Indians and 142 Chinese.

VERMONT.

COUNTIES.	POPULATION. 1870.	1880.
Addison	23,484	24,174
Bennington	21,325	21,045
Caledonia	22,235	23,097
Chittenden	36,450	32,798
Essex	6,811	7,261
Franklin	30,291	30,225
Grand Isle	3,082	4,124
Lamoille	12,448	12,681
Orange	23,959	23,529
Orleans	21,935	22,082
Rutland	40,651	41,839
Washington	26,529	25,463
Windham	26,096	26,762
Windsor	36,983	37,192
Total	330,551	332,286

White, 331,243; Colored, 1,043.

VIRGINIA.

COUNTIES.	POPULATION. 1870.	1880.
Accomac	20,409	24,409
Albemarle	27,544	32,615
Alexandria	16,755	17,545
Alleghany	3,674	5,586
Amelia	9,878	10,377
Amherst	14,900	18,705
Appomattox	8,950	10,080
Augusta	28,763	35,113
Bath	3,705	4,382
Bedford	25,237	31,205
Bland	4,069	5,004
Botetourt	11,329	14,809
Brunswick	13,427	16,707
Buchanan	3,777	5,694
Buckingham	13,371	15,540
Campbell	28,384	29,259
Caroline	15,128	17,213

VIRGINIA.—Continued.

COUNTIES.	POPULATION. 1870.	1880.
Carroll	9,147	13,323
Charles City	4,975	5,512
Charlotte	14,513	16,653
Chesterfield	18,479	24,773
Clarke	6,970	7,682
Craig	2,942	3,724
Culpeper	12,227	13,408
Cumberland	8,142	10,440
Dinwiddie	20,792	25,375
Elizabeth City	8,203	10,091
Essex	9,927	11,052
Fairfax	14,512	16,925
Fauquier	19,690	22,993
Floyd	9,824	13,571
Fluvanna	9,875	10,802
Franklin	18,264	25,084
Frederick	16,586	17,753
Giles	5,875	8,794
Gloucester	10,211	11,576
Goochland	10,913	10,522
Grayson	9,587	13,968
Greene	4,634	5,829
Greenville	6,262	8,807
Halifax	27,825	33,588
Hanover	16,455	18,588
Henrico	66,179	82,596
Henry	12,203	16,060
Highland	4,151	5,164
Isle of Wight	8,323	10,572
James City	4,425	5,422
King & Queen	9,799	10,592
King George	5,742	6,597
King William	7,515	8,748
Lancaster	5,355	6,169
Lee	13,268	15,116
Loudon	20,929	23,624
Louisa	16,232	18,941
Lunenburgh	10,403	11,525
Madison	8,670	10,562
Matthews	6,200	7,091
Mecklenburg	21,318	24,611
Middlesex	4,981	6,252
Montgomery	12,570	16,034
Nansemond	11,576	15,094
Nelson	13,898	16,535
New Kent	4,381	5,515
Norfolk	46,702	58,654
Northampton	8,046	9,152
Northumberland	6,863	7,929
Nottoway	9,214	11,156
Orange	10,206	13,051
Page	8,462	9,963
Patrick	10,161	12,833
Pittsylvania	31,343	52,589
Powhatan	7,607	7,817
Prince Edward	12,904	14,958
Prince George	7,820	8,861
Princess Anne	8,273	9,394
Prince William	7,601	9,189
Pulaski	6,538	8750
Rappahannock	8,201	9,291
Richmond	6,503	7,198
Roanoke	9,350	14,105
Rockbridge	15,958	20,661
Rockingham	23,068	29,567
Russell	11,103	13,906
Scott	13,036	17,233
Shenandoah	14,936	18,204
Smyth	8,898	12,159
Southampton	15,285	18,912
Spottsylvania	11,728	14,829
Stafford	6,429	7,210
Surry	5,585	7,291
Sussex	7,885	10,062
Tazewell	10,791	12,861
Warren	5,716	7,269
Warwick	1,072	2,257
Washington	16,816	25,303
Westmoreland	7,682	8,846
Wise	4,785	7,772
Wythe	14,318	14,318
York	7,198	7,248
Total	1,225,163	1,512,806

White, 880,739; Colored, 632,067.

WEST VIRGINIA.

COUNTIES.	POPULATION. 1870.	1880.
Barbour	10,312	11,879
Berkeley	14,900	17,380
Boone	4,553	5,824
Braxton	9,480	9,757
Brooke	5,464	6,013
Cabell	6,429	13,746
Calhoun	2,959	5,074
Clay	2,196	3,460
Doddridge	7,076	10,552
Fayette	6,047	11,509
Gilmer	4,338	7,108
Grant	4,457	5,542
Greenbrier	11,417	15,009
Hampshire	7,413	10,366
Hancock	4,203	4,880
Hardy	5,748	6,794
Harrison	16,714	20,171
Jackson	10,980	16,312
Jefferson	13,219	15,095
Kanawha	22,319	32,466
Lewis	10,175	11,270
Lincoln	5,053	8,739
Logan	5,124	7,329
Marion	12,107	17,108
Marshall	14,941	18,840
Mason	15,578	22,293
McDowell	1,952	3,974
Mercer	7,064	7,467
Mineral	6,232	8,628
Monongalia	13,547	14,985
Monroe	11,124	11,501
Morgan	4,315	5,777
Nicholas	4,458	7,221
Ohio	28,831	37,457
Pendleton	6,455	8,022
Pleasants	3,042	6,255
Pocahontas	4,069	5,591
Preston	14,555	19,040
Putnam	7,794	11,376
Raleigh	3,573	7,367
Randolph	5,563	8,102
Ritchie	9,055	13,474
Roane	7,232	12,184
Summers	.....	8,822
Taylor	9,397	11,454
Tucker	1,907	3,151
Tyler	7,832	11,072
Upshur	8,023	10,249
Wayne	7,852	14,737
Webster	1,799	3,207
Wetzel	8,595	13,896
Wirt	4,894	7,104
Wood	19,000	25,086
Wyoming	3,171	4,322
Total	442,014	618,443

White, 592,433; Colored, 25,760.

WISCONSIN.

COUNTIES.	POPULATION. 1870.	1880.
Adams	6,991	6,741
Ashland	241	1,559
Barron	533	7,023
Bad AX	.....	.....
Bayfield	344	564

WISCONSIN—Continued.

COUNTIES.	POPULATION. 1870.	1880.
Brown	25,168	34,666
Buffalo	11,123	15,728
Burnett	706	3,140
Calumet	12,935	16,631
Chippewa	8,311	15,491
Clark	3,150	10,715
Columbia	28,802	28,065
Crawford	13,075	15,644
Dallas	.....	.....
Dane	53,096	53,234
Dodge	47,035	45,023
Door	4,919	11,045
Douglas	1,122	655
Dunn	9,488	16,818
Eau Claire	10,763	19,992
Fond du Lac	46,273	46,855
Grant	37,579	37,852
Green	23,611	21,729
Green Lake	13,195	14,481
Iowa	24,544	23,628
Jackson	7,587	13,285
Jefferson	34,940	32,155
Juneau	12,372	15,389
Kenosha	13,147	13,559
Kewaunee	10,128	15,807
La Crosse	20,297	27,072
La Fayette	22,559	21,278
La Pointe	.....	.....
Langlade	.....	685
Lincoln	.....	2,011
Manitowoc	33,364	37,506
Marathon	5,883	17,121
Marinette	.....	8,929
Marquette	8,056	8,907
Milwaukee	89,930	138,523
Monroe	16,550	21,696
Oconto	8,324	9,848
Outagamie	18,430	28,716
Ozaukee	15,564	15,462
Pepin	4,559	6,225
Pierce	9,958	17,744
Polk	3,422	10,018
Portage	10,254	17,231
Price	.....	785
Racine	26,740	30,921
Richland	15,731	18,174
Rock	39,030	38,823
Sauk	23,866	28,729
Shawano	3,169	10,371
Sheboygan	31,749	34,296
St. Croix	11,035	18,956
Taylor	.....	2,311
Trempealeau	10,732	17,189
Vernon	18,045	23,129
Walworth	25,972	26,249
Washington	23,919	23,442
Waukesha	28,274	28,957
Waupaca	15,539	20,954
Waushara	11,579	12,688
Winnebago	37,279	42,742
Wood	3,912	8,981
Total	1,054,670	1,315,480

White, 1,309,622; Colored, 5,858, including 3,118 Indians, and 16 Chinese.

ARIZONA.

White	9,581	35,178
Colored	77	5,263
Total Pop.	9,658	40,441

Including 3,493 Indians, and 1,932 Chinese.

DAKOTA.

COUNTIES.	POPULATION. 1870.	1880.
Armstrong	.....	2,607
Ashmore	.....	587
Sully	.....	
Aurora, (part of)	.....	202
Brule	.....	
Aurora, (part of)	.....	
Buffalo	.....	262
Lyman	.....	
Cresbo	.....	
Barnes	.....	1,585
Beadle	.....	
Hand	.....	1,443
Berthold	.....	
Bottineau	.....	
McHenry	.....	247
Renville	.....	
Stevens	.....	
Billings	.....	
Mercer	.....	1,235
Morton	.....	
Stark	.....	
Bonhomme	608	5,469
Boreman	.....	
Campbell	.....	
Rusk	.....	676
Walworth	.....	
Brookings	163	4,995
Brown	.....	459
Day	.....	
Buffalo	246	.....
Burleigh, (part of)	.....	1,997
Burleigh, (part of)	.....	1,257
Emmons	.....	
Sheridan	.....	
Cass	.....	8,998
Cavilier	.....	
Foster	.....	318
Ransey	.....	
Charles Nix	152	
Douglas	.....	616
Todd	.....	
Clark	.....	114
Clay	2,621	5,001
Codington	.....	2,156
Custer	.....	995
Davison	.....	1,256
Deuel	37	2,362
De Smet	.....	
Gingras	.....	89
Kidder	.....	
Logan	.....	
Edmunds	.....	
Faulk	.....	481
McPherson	.....	
Spink	.....	
Forsyth	.....	
Shannon	.....	113
Grand Forks	.....	6,248
Grant	.....	3,010
Hamilton	.....	633
Hanson	.....	1,301
Howard	.....	
Mountraille	.....	
Wallette	.....	471
Williams	.....	
Hughes	.....	770
Stanley	.....	
Hutchinson	37	2,986
Jayne	5	.....
Kingsbury	.....	1,102
Lake	.....	2,637
La Moure	.....	
Ransom	.....	587

DAKOTA.—Continued.

COUNTIES.	POPULATION. 1870.	1880.
Lawrence	.....	13,348
Lincoln	712	5,897
McCook	.....	1,283
Meyer	.....	115
Miner	.....	363
Minnehaha	835	8,252
Moody	.....	2,315
Pembina	1,213	4,862
Pennington	.....	2,244
Richland	.....	3,997
Stutsman	.....	1,007
Todd	337	.....
Traill	.....	4,123
Turner	.....	5,320
Union	3,507	6,813
Yankton	2,997	8,390
Sisseton	.....	
Wahpeton	.....	397
Indian Reservation	.....	
Unorganized Territory	2,991	.....
Total	14,181	135,180

White, 133,177; Colored, 2,003, including 1,384 Indians, and 238 Chinese.

DIST. OF COLUMBIA.

Georgetown City	11,384	12,578
Washing. City	109,199	147,397
Remainder of the District	11,117	17,753
Total	131,700	177,638

White, 118,236; Colored, 59,402.

IDAHO.

COUNTIES.	POPULATION. 1870.	1880.
Ada	2,675	4,674
Alturas	680	1,093
Bear Lake	.....	3,225
Boise	3,834	3,214
Cassia	.....	1,312
Idaho	849	2,931
Kootenai	.....	3,915
Lemhi	988	2,250
Nez Perces	1,097	3,985
Oneida	1,922	6,065
Owyhee	1,713	1,426
Shoshone	722	469
Washington	.....	879
Total	14,999	32,611

White, 29,011; Colored, 3,600, including 164 Indians, and 3,378 Chinese.

MONTANA.

Beaver Head	722	2,712
Big Horn	38	.....
Choteau	517	3,668
Custer	.....	2,510
Dawson	177	180
Deer Lodge	4,267	8,876
Gallatin	1,576	3,643
Jefferson	1,251	2,464
Lewis and Clarke	5,040	6,521
Madison	2,684	3,916
Meagher	1,387	2,744
Missoula	2,554	2,563
Total	26,595	39,157

White, 142,381; Colored, 1,526, including 894 Indians, and 518 Chinese.

NEW MEXICO.

COUNTIES.	POPULATION. 1870.	1880.
White	82,263	107,188
Colored	1,481	11,242
Total Pop.	91,874	118,420

Including 10,280 Indians, and 55 Chinese.

UTAH.

Beaver	2,907	3,918
Box Elder	4,855	6,761
Cache	8,229	12,551
Davis	4,459	6,926
Emery	.....	556
Iron	2,277	4,013
Juab	2,034	3,473
Kane	1,513	3,985
Millard	2,753	3,727
Morgan	1,072	1,783
Pi-Ute	82	1,651
Rich	1,955	1,953
Rio Virgin	450	.....
Salt Lake	18,437	31,978
San Juan	.....	204
San Pete	6,736	11,557
Sevier	7,159	5,158
Summit	2,542	4,240
Tooele	2,177	4,497
Uintah	.....	799
Utah	12,303	17,918
Wahsatch	1,244	2,927
Washington	3,064	4,232
Weber	7,858	12,597
Total	86,786	143,966

White, 67,340; Colored, 7,771, including 4,187 Indians, and 3,227 Chinese.

WYOMING.

Albany	2,921	4,741
Carbon	1,368	4,075
Laramie	2,957	6,582
Sweetwater	1,916	4,561
Uintah	856	2,879
Total	9,118	20,788

White, 19,436; Colored, 1,352, including 914 Chinese, and 139 Indians.

WASHINGTON.

COUNTIES.	POPULATION. 1870.	1880.
Chehalis	401	921
Clallam	468	638
Clarke	3,081	5,499
Columbia	.....	7,103
Cowlitz	739	2,062
Island	626	1,087
Jefferson	1,558	1,712
King	2,120	6,910
Kitsap	866	1,738
Kilickitat	229	4,057
Lewis	888	2,600
Mason	289	639
Pacific	738	1,045
Pierce	1,409	3,319
San Juan	.....	948
Skamania	153	809
Snohomish	599	1,387
Spokan	.....	4,262
Stevens	734	1,245
Thurston	2,246	3,270
Wahkiakum	270	1,000
Walla-Walla	5,290	8,716
Whatcom	534	3,137
Whitman	.....	7,014
Yakima	432	2,811
Disputed Islds.	554	.....
Total	23,955	75,120

White, 67,340; Colored, 7,771, including 4,187 Indians, and 3,227 Chinese.

WYOMING.

Albany	2,921	4,741
Carbon	1,368	4,075
Laramie	2,957	6,582
Sweetwater	1,916	4,561
Uintah	856	2,879
Total	9,118	20,788

White, 19,436; Colored, 1,352, including 914 Chinese, and 139 Indians.

POPULATION OF THE UNITED STATES AT EACH CENSUS.

1790—1880.

FROM THE OFFICIAL CENSUS OF THE UNITED STATES, 1870 and 1880.

STATES AND TERRITORIES.	1790.	1800.	1810.	1820.	1830.	1840.	1850.	1860.	1870.	1880.	Per cent increase 70 to '80
The United States	3929214	5308483	7239881	9638822	12866020	17069453	23191876	31443321	38558371	50152866	30.06
The States	3929214	5294390	7215858	9606783	12820868	17010641	23067592	31183744	38115641	49369595	29.52
Alabama	.....	.....	.....	.....	127901	309527	590756	771623	996992	1262794	26.66
Arkansas	.....	.....	.....	.....	14255	30388	97574	209897	435450	484471	802564	65.65
California	.....	.....	.....	.....	.....	.....	92597	379994	560247	864686	54.34
Colorado	.....	.....	.....	.....	.....	.....	.....	34277	39864	194649	388.23
Connecticut	237946	251002	261942	275148	297675	309978	370792	460147	537454	622683	15.85
Delaware	59096	64273	72674	72749	76748	78085	91532	112216	125015	146654	17.30
Florida	.....	.....	.....	.....	34730	54477	87445	140424	187848	267351	42.32
Georgia	82548	162686	252423	340989	516823	691392	906185	1057286	1184109	1542180	29.97
Illinois	.....	.....	12282	55162	157445	476183	851470	1711951	2539891	3077871	21.22
Indiana	.....	5041	24,520	147178	343031	685866	988416	1350428	1680637	1978362	17.70
Iowa	.....	.....	.....	.....	.....	43112	192214	674913	1194020	1624620	36. 8
Kansas	.....	.....	.....	.....	.....	.....	.....	107206	364399	995966	173.14
Kentucky	73677	220955	406511	564135	687917	779828	982405	1155684	1321011	1648708	24.80
Louisiana	.....	.....	76556	152923	215739	352411	517762	708002	726915	940103	29.32
Maine	96540	151719	228705	298269	399455	501793	583169	628279	626915	648936	3.51
Maryland	319728	341548	380546	407350	447040	470019	583034	687049	780894	934632	19.68
Massachusetts	378787	422845	472040	523159	610408	737699	994514	1231066	1457351	1783042	22.34
Michigan	.....	.....	4762	8765	31639	212267	397654	749113	1184059	1636331	38.19
Minnesota	.....	.....	.....	.....	.....	.....	6077	172023	439706	780806	77.57
Mississippi	.....	8850	40352	75448	136021	375651	606526	791305	827922	1131592	36.67
Missouri	.....	.....	20845	66557	140455	383702	682044	1182012	1721295	2168804	25.99
Nebraska	.....	.....	.....	.....	.....	.....	.....	28841	122993	452402	267.83
Nevada	.....	.....	.....	.....	.....	.....	.....	6857	42491	62265	46.53
New Hampshire	141885	183858	214460	244022	269328	284574	317976	326073	318300	346991	9.01
New Jersey	184139	211149	245562	277426	320823	373306	489555	672035	906096	1130892	24.80
New York	340120	589051	959049	1372111	1918608	2428921	3097394	3880735	4382759	5083810	15.99
North Carolina	393751	478103	555500	638829	737987	753419	869039	992622	1071361	1400047	30.67
Ohio	.....	45365	230760	581295	937903	1519467	1980329	2339511	2665260	3198229	19.99
Oregon	.....	.....	.....	.....	.....	.....	13294	52465	90923	174767	92.21
Pennsylvania	434373	602365	810091	1047507	1348233	1724033	2311786	2906215	3521951	4282786	21.60
Rhode Island	68825	69122	76931	83045	97199	108830	147545	174620	217353	276528	27.22
South Carolina	249073	345591	415115	502741	581185	594398	668507	703708	705606	995622	40.95
Tennessee	35691	105602	261727	422771	681904	829210	1002717	1109801	1258520	1542463	22.56
Texas	.....	.....	.....	.....	.....	.....	212592	604215	818579	1592574	94.55
Vermont	85425	154465	217895	235366	280652	291948	314120

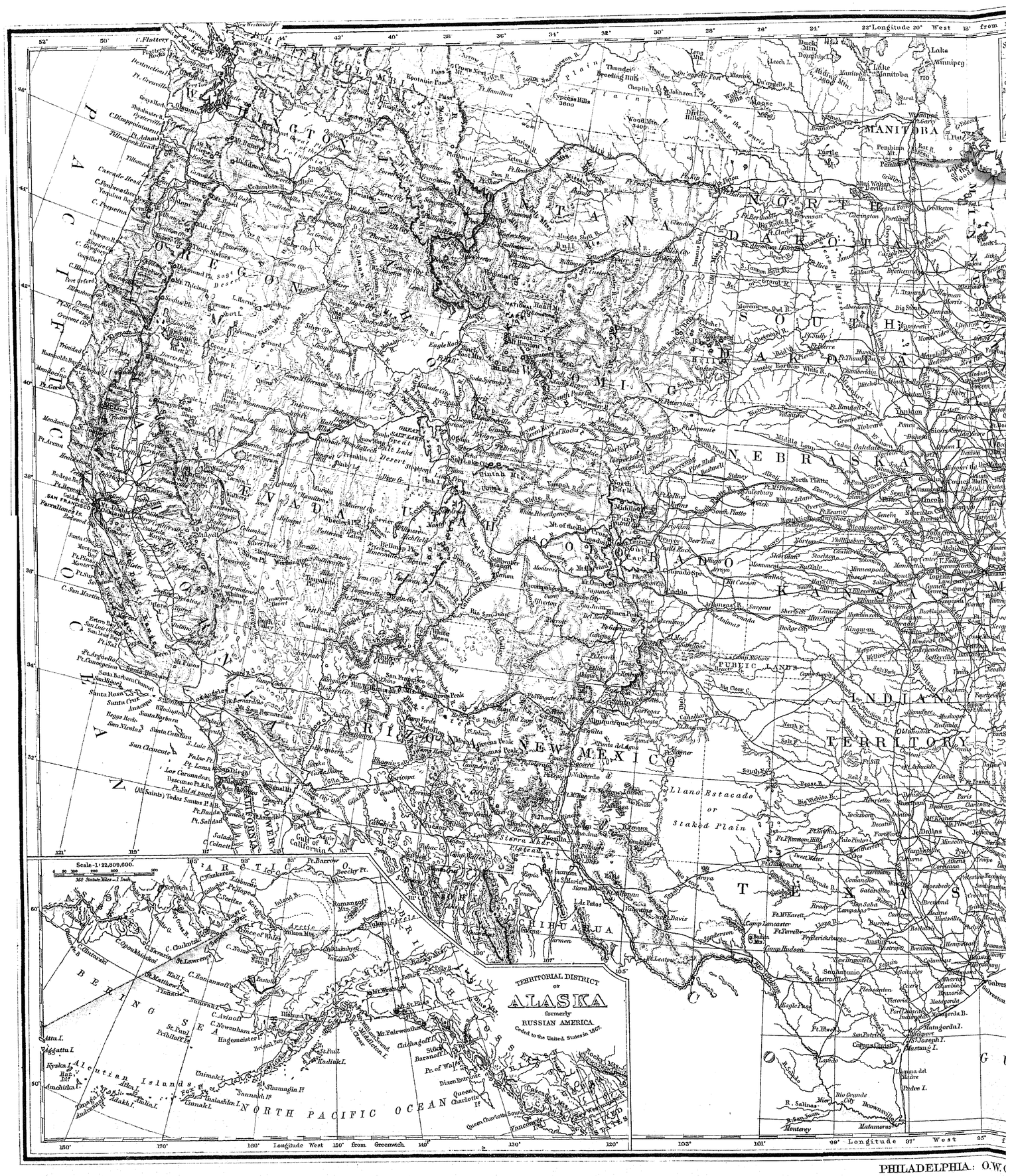

PHILADELPHIA: O.W.

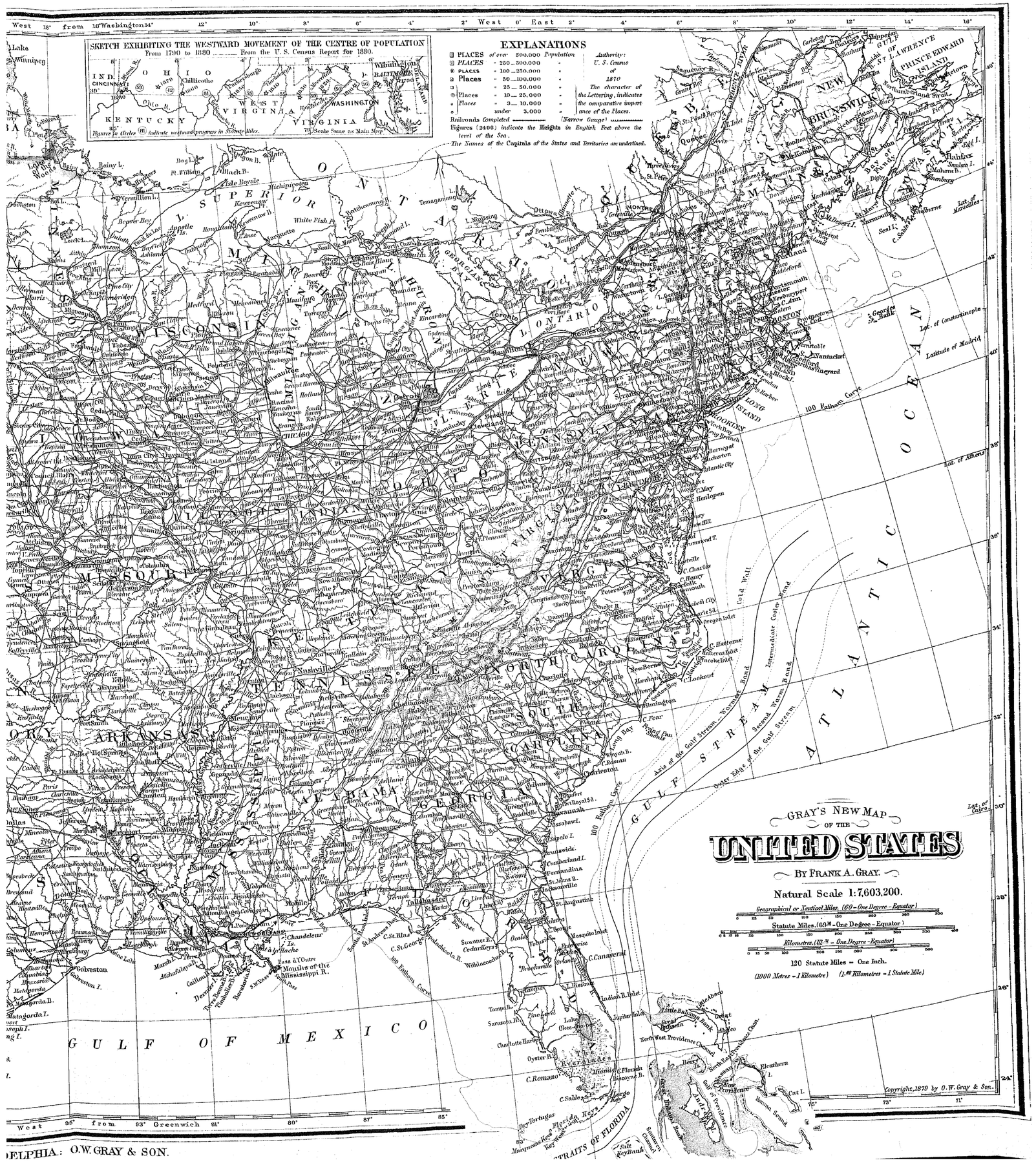
SKETCH EXHIBITING THE WESTWARD MOVEMENT OF THE CENTRE OF POPULATION
From 1790 to 1880 ——— From the U. S. Census Report for 1880.
EXPLANATIONS
PLACES of over 500.000 Population
PLACES = 250_500.000 "
PLACES = 100_250.000 "
Places = 50_100.000 "
Places = 25_50.000 "
Places = 10_25.000 "
Places = 3_10.000 "
under 3.000 "
Authority: U. S. Census of 1870
The character of the Lettering, indicates the comparative importance of the Places.
Railroads Completed
Narrow Gauge
Figures (2496) indicate the Heights in English Feet above the level of the Sea.
The Names of the Capitals of the States and Territories are underlined.
Figures in Circles (81) indicate westward progress in Statute Miles.
Scale Same as Main Map
GRAY'S NEW MAP OF THE UNITED STATES
BY FRANK A. GRAY.
Natural Scale 1:7,603,200.
Geographical or Nautical Miles. (60 = One Degree - Equator)
Statute Miles. (69.½ = One Degree - Equator)
Kilometres. (111.¾ = One Degree - Equator)
120 Statute Miles = One Inch.
(1000 Metres = 1 Kilometre) (1.609 Kilometres = 1 Statute Mile)
Copyright, 1879 by O. W. Gray & Son.
GULF OF MEXICO
ATLANTIC OCEAN
GULF STREAM
Axis of the Gulf Stream - Warmest Band
Outer Edge of the Gulf Stream
Second Warm Band
Intermediate Cooler Band
Cold Wall
100 Fathom Curve
Lat. of Constantinople
Latitude of Madrid
Lat. of Athens
Lat. of Cairo
STRAITS OF FLORIDA
The Everglades
Great Bahama Bank
Great Inagua
Little Bahama Bank
Abaco
North West Providence Channel
North East Providence Channel
Eleuthera
Cat I.
Exuma Sound
Gulf of Providence
Great Exuma Bank
Long I.
Great Abaco
Grand Bahama
Andros I.
Mouths of the Mississippi R.
Chandeleur Is.
Ile à l'Outre
Galveston
Galveston I.
Matagorda B.
Matagorda I.
Mobile
Pensacola
Tallahassee
St. Augustine
Jacksonville
Savannah
Charleston
Wilmington
Norfolk
Baltimore
Washington
Philadelphia
New York
Boston
Portland
Quebec
Montreal
Toronto
Hamilton
Buffalo
Cleveland
Detroit
Chicago
Milwaukee
Cincinnati
Louisville
Nashville
Memphis
New Orleans
Galveston
Denver
Pittsburgh
Harrisburg
Albany
Hartford
Providence
Newport
Nantucket
Halifax
St. John
Portland
Bangor
Montreal
Quebec
Three Rivers
Ottawa
Kingston
Toronto
Hamilton
Buffalo
Rochester
Oswego
Lake Superior
Lake Michigan
Lake Huron
Lake Erie
Lake Ontario
Lake Champlain
Lake Winnipeg
Lake of the Woods
Red L.
Leech L.
Vermilion L.
Rainy L.
Winnipeg
Manitoba
Dakota
Minnesota
Wisconsin
Michigan
Iowa
Illinois
Indiana
Ohio
Kentucky
Tennessee
Missouri
Arkansas
Mississippi
Alabama
Georgia
Florida
South Carolina
North Carolina
Virginia
West Virginia
Pennsylvania
New York
Vermont
New Hampshire
Maine
New Brunswick
Nova Scotia
Prince Edward Island
Gulf of St. Lawrence
Bay of Fundy
Long Island
Nantucket
Martha's Vineyard
Block I.
Sable I.
Anticosti I.
Newfoundland
Cape Breton
Grand Manan
Seal I.
Sambro I.
Mahone B.
Shelburne
Yarmouth
Digby
Pictou
Charlottetown
Northumberland Strait
Grand Manan
Eastport
Calais
St. Stephen
St. John
Fredericton
Chatham
Bathurst
Dalhousie
Campbellton
Shediac
Moncton
Pictou
Halifax
Yarmouth
Sydney
Louisbourg
Pictou
Charlottetown
Shediac
Chatham
Bathurst
Dalhousie
Campbellton
Fredericton
St. John
Eastport
Calais
St. Stephen
Portland
Bangor
Augusta
Boston
Worcester
Springfield
Hartford
New Haven
Providence
Newport

POPULATION OF THE PRINCIPAL CITIES AND TOWNS IN THE UNITED STATES IN 1870 AND 1880.

POPULATION OF THE UNITED STATES, BY RACES, IN 1870 AND 1880.

States & Territories.	Total Population 1880.	White 1880.	Colored 1880.	Chinese 1880.	Indians, civ. or taxed 1880.	White 1870.	Colored 1870.	Chinese 1870.	Indians, civ. or taxed '70.
1 Alabama	1,262,794	661,986	600,141	4	213	521,384	475,510	.....	98
2 Arizona	40,441	35,178	138	1,632	3,493	9,581	25	29	31
3 Arkansas	802,564	591,631	210,922	134	197	362,115	122,169	98	89
4 California	864,686	767,266	6,168	75,122	16,130	499,424	4,272	49,310	7,241
5 Colorado	194,649	191,452	2,459	610	128	39,221	456	7	189
6 Connecticut	622,683	620,314	11,422	139	241	537,549	9,903	2	225
7 Dakota	135,180	133,177	381	238	1,384	12,887	94	.....	1,590
8 Delaware	146,654	129,198	26,456	.....	.....	102,221	22,794	.....	.....
9 Dist. of Col.	177,624	113,229	59,578	18	6	88,278	43,404	3	15
10 Florida	267,351	141,239	125,262	18	37	96,057	91,689	.....	2
11 Georgia	1,539,048	816,216	724,654	17	91	638,925	545,142	1	40
12 Idaho	32,611	29,011	58	3,778	164	10,618	60	4,274	47
13 Illinois	3,978,769	3,632,174	46,248	214	133	2,511,096	22,762	1	32
14 Indiana	1,978,262	1,930,094	38,098	37	233	1,655,837	24,560	.....	240
15 Iowa	1,624,620	1,614,510	9,442	47	464	1,188,207	5,762	3	748
16 Kansas	995,905	952,056	43,096	22	792	346,377	17,108	.....	914
17 Kentucky	1,648,708	1,377,077	271,462	10	59	1,198,022	222,210	1	108
18 Louisiana	940,103	455,083	483,828	483	819	362,065	364,210	71	569
19 Maine	648,945	646,993	1,427	8	607	624,809	1,606	1	499
20 Maryland	934,632	724,718	209,897	6	11	605,497	175,391	2	4
21 Massachusetts	1,783,012	1,764,082	18,644	256	311	1,443,156	13,947	97	151
22 Michigan	1,636,331	1,614,678	14,981	29	7,223	1,167,282	11,849	2	4,926
23 Minnesota	780,896	776,940	1,564	64	2,324	458,257	759	.....	699
24 Mississippi	1,131,592	479,371	650,337	52	1,832	382,896	444,201	16	809
25 Missouri	2,168,804	2,023,568	145,046	94	96	1,603,146	118,071	3	75
26 Montana	39,157	35,468	392	1,737	1,750	18,306	183	1,949	157
27 Nebraska	452,434	440,895	2,376	18	223	122,117	789	.....	87
28 Nevada	62,265	53,574	465	5,423	2,803	38,959	357	3,152	23
29 New Hampshire	346,984	346,954	646	14	60	317,697	580	.....	23
30 New Jersey	1,130,983	1,091,856	38,796	182	58	875,467	30,658	15	46
31 New Mexico	118,430	107,493	997	55	10,890	90,923	172	.....	1,399
32 New York	5,083,810	5,047,142	64,943	942	783	4,330,210	52,081	29	439
33 North Carolina	1,400,047	867,467	531,316	1	1,216	678,470	391,650	.....	1,241
34 Ohio	3,198,239	3,113,344	79,065	117	113	2,091,946	63,213	1	100
35 Oregon	174,767	165,087	493	9,508	1,679	86,929	346	3,330	318
36 Pennsylvania	4,282,786	4,197,106	85,342	170	168	3,456,699	65,294	14	34
37 Rhode Island	276,528	269,683	6,505	27	67	212,219	4,980	.....	154
38 South Carolina	995,622	391,358	604,325	9	114	289,667	415,814	1	124
39 Tennessee	1,542,463	1,139,120	402,992	38	326	936,119	322,331	.....	70
40 Texas	1,591,774	1,197,603	394,007	142	932	564,700	253,475	25	379
41 Utah	143,906	142,291	204	518	804	86,044	118	445	179
42 Vermont	332,286	331,243	1,032	.....	11	239,013	924	.....	14
43 Virginia	1,512,806	885,520	631,996	6	65	712,089	512,841	4	229
44 Washington	75,120	67,449	357	3,227	4,187	22,195	207	234	1,319
45 West Virginia	618,443	592,533	25,729	14	17	424,033	17,980	.....	1
46 Wisconsin	1,315,480	1,309,622	2,724	16	3,118	1,051,351	2,113	.....	1,206
47 Wyoming	20,788	19,456	299	914	139	8,726	183	143	66
Total in United States	50,152,866	43,402,403	6,577,497	105,679	65,880	33,592,245	4,880,387	63,254	25,731

Per Cent. of Increase from 1870 to 1880.

Total Population	30.06 per cent.	Chinese Population	67.07 per cent.
White Population	28.82 " "	Indian Population (civilized or taxed)	156.02 " "
Colored Population	34.78 " "		

NOTE.—The inhabitants of Alaska and the Indian Territory (both unorganized as yet) are not included in the above total. The census of Alaska in 1880 showed: White, 392; Creoles (issue of intermarriages between the whites and natives), 1,083; Aleuts, 1,960; Innuits, 17,488; Indians, 8,055; total, 30,178.

The Indian Territory is estimated to contain 60,000 to 75,000 inhabitants.

The Indians included in the census in each State and Territory are those reckoned as civilized, or outside of tribal organizations. Indians not taxed are by law excluded from the census. Estimates of their numbers vary widely—from 200,000 to 350,000 (the latter as estimated in the census of 1870.)

POPULATION OF THE PRINCIPAL CITIES AND TOWNS IN THE UNITED STATES IN 1870 and 1880; TO WHICH IS ADDED THE DEBT OF EACH CITY AS FAR AS ASCERTAINED.

	Population. 1870.	Population. 1880.	Net debt. Dollars.
Alabama—			
Huntsville	4,907	4,977	46,800
Mobile	32,034	31,295	2,671,100
Montgomery	10,588	16,714	567,900
Selma	6,484	7,529	323,000
Arkansas—			
Little Rock	12,380	13,185	235,243
California—			
Los Angelos	5,721	11,311	310,177
Oakland	10,500	34,556	669,126
Sacramento	16,283	21,420	861,000
San Francisco	149,473	233,950	3,059,285
San José	9,089	12,567	None.
Stockton	10,066	10,387	385,615
Colorado—			
Denver	4,759	35,639	20,000
Leadville	.....	14,820	.....
Connecticut—			
Bridgeport	18,969	29,148	831,000
Danbury	6,542	11,669	255,415
Derby	8,020	11,649	89,243
Greenwich	7,644	7,892	183,307
Hartford	37,180	42,553	3,989,855
Meriden	10,855	18,240	788,317
Middletown	6,923	11,731	.....
New Britain	9,480	13,978	494,843
New Haven	50,840	62,882	1,359,619
New London	9,576	10,529	495,511
Norwalk	12,119	13,056	622,495
Norwich	16,653	21,141	1,191,256
Stamford	9,714	11,298	165,000
Waterbury	13,106	20,959	361,508
Windham	5,412	8,205	44,193
Delaware—			
Wilmington	30,841	42,499	1,372,450
Dist. Columbia—			
Georgetown	11,384	12,578	.....
Washington	109,199	147,307	23,310,146
Florida—			
Jacksonville	6,912	.....	270,916
Key West	5,016	9,890	10,000
Georgia—			
Atlanta	21,789	37,421	2,180,000
Athens	4,251	6,000	107,950
Augusta	15,389	23,623	1,961,919
Columbus	7,401	9,052	580,900
Macon	10,810	12,748	743,000
Savannah	28,235	30,681	3,425,000
Illinois—			
Alton	8,665	9,651	110,491
Aurora	11,162	11,825	25,566
Belleville	8,146	10,682	217,712
Bloomington	14,590	17,181	221,463
Cairo	6,267	9,912	270,000
Chicago	298,977	503,304	12,794,271
Decatur	7,161	9,458	89,075
East St. Louis	5,644	9,185	272,800
Elgin	5,441	8,789	31,236
Freeport	7,889	8,746	69,220
Galena	7,019	6,253	147,676
Galesburg	10,158	11,446	53,250
Hyde Park	3,644	15,716	.....
Jacksonville	9,203	10,927	273,336
Joliet	7,263	10,145	54,000
Moline	5,764	7,805	28,971
Ottawa	7,736	7,598	60,000
Peoria	22,849	29,315	716,500
Quincy	24,052	27,275	1,917,884
Rockford	11,049	13,136	178,000
Rock Island	7,209	11,000	289,050
Springfield	17,364	19,746	778,780
Indiana—			
Evansville	21,830	29,280	None.
Fort Wayne	17,718	26,881	850,000
Indianapolis	48,244	75,074	1,914,509
Jeffersonville	7,254	10,422	240,350
La Fayette	13,506	14,860	None.
Logansport	8,950	11,168	456,276
Madison	10,709	8,945	222,051
New Albany	15,396	16,422	358,482
Richmond	9,445	12,743	167,000
South Bend	7,206	13,279	337,600
Terre Haute	16,103	26,040	267,224
Vincennes	5,440	7,680	38,831
Iowa—			
Burlington	14,930	19,450	128,062
Cedar Rapids	5,940	10,104	40,867
Council Bluffs	10,020	18,059	138,400
Davenport	20,038	21,834	290,677
Des Moines	12,035	22,408	578,000
Dubuque	18,434	22,254	804,611
Iowa City	5,914	7,123	74,967
Keokuk	12,766	12,117	372,375
Muscatine	6,718	8,294	.....
Ottumwa	5,214	9,004	17,795
Waterloo	4,337	5,030	2,000
Kansas—			
Atchison	7,054	15,106	449,687
Lawrence	8,320	8,511	654,115
Leavenworth	17,873	16,550	396,573
Topeka	5,790	15,451	338,249
Kentucky—			
Covington	24,505	29,720	1,030,000
Lexington	14,801	16,656	84,316
Louisville	100,753	123,045	4,842,935
Newport	15,087	20,433	966,018
Owensborough	3,437	5,516	67,000
Paducah	6,866	8,376	138,000
Louisiana—			
New Orleans	191,418	216,140	.....
Shreveport	4,607	11,017	.....
Maine—			
Bangor	18,289	16,857	2,661,000
Biddeford	10,282	12,652	183,874
Lewiston	13,619	19,083	1,038,102
Portland	31,413	33,810	4,322,154
Maryland—			
Baltimore	267,354	332,190	27,092,690
Cumberland	8,056	10,660	394,064
Frederick	8,256	.....	559,989
Massachusetts—			
Abington	9,308	3,097	.....
Attleborough	6,769	11,111	16,600
Beverly	6,507	8,445	986,969
Boston	250,526	362,535	28,244,017
Brockton	8,007	13,608	71,200
Brookline	6,650	8,053	1,476,350
Cambridge	39,634	52,740	3,403,723
Chelsea	18,547	21,785	1,554,496
Chicopee	9,607	11,225	190,650
Clinton	5,429	8,030	99,500
Fall River	26,766	49,006	3,169,765
Fitchburg	11,260	12,405	770,778
Gloucester	15,389	19,329	193,370
Haverhill	13,092	18,475	393,428
Holyoke	10,733	21,851	878,454
Lawrence	28,921	39,178	1,712,000
Lowell	40,928	59,485	1,564,275
Lynn	28,233	38,284	2,072,815
Malden	7,367	12,017	483,523
Marlborough	8,474	10,126	151,951
Medford	5,717	7,573	463,726
Milford	9,890	9,310	194,550
Nattick	6,404	8,489	303,303
New Bedford	21,320	26,875	1,086,000
Newburyport	12,595	13,537	428,706
Newton	12,825	16,995	993,591
North Adams	12,090	10,192	267,894
Northampton	10,160	12,172	537,500
Peabody	7,343	9,028	289,300
Pittsfield	11,112	13,367	385,341
Quincy	7,442	10,529	65,980
Salem	24,117	27,598	1,162,487
Somerville	14,685	24,985	1,596,974
Springfield	26,703	33,340	1,928,000
Taunton	18,629	21,213	449,735
Waltham	9,065	11,711	477,000
Westfield	6,519	7,587	404,780
Weymouth	9,010	10,571	64,392
Woburn	8,560	10,931	626,622
Worcester	41,105	58,295	2,447,543
Michigan—			
Adrian	8,438	7,849	59,400
Ann Arbor	7,363	8,061	16,000
Bay City	7,064	20,693	433,100
Detroit	79,577	116,342	1,282,772
East Saginaw	11,350	19,016	611,055
Grand Rapids	16,507	32,015	471,000
Jackson	11,447	16,105	183,500
Kalamazoo	9,181	11,937	35,000
Lansing	5,241	8,319	105,400
Muskegon	6,002	11,262	180,000
Port Huron	5,973	8,883	349,000
Saginaw City	7,460	10,525	292,800
Minnesota—			
Minneapolis	13,066	46,887	1,137,467
Red Wing	4,260	5,876	45,445
Stillwater	4,124	9,054	82,400
Saint Paul	20,030	41,498	1,526,715
Winona	7,192	10,208	183,000
Mississippi—			
Natchez	9,057	7,058	21,734
Vicksburg	12,443	11,814	373,218
Missouri—			
Campbell	8,694	.....	.....
Central	8,923	7,485	.....
Hannibal	10,125	11,074	144,927
Kansas City	32,260	55,813	1,339,224
St. Joseph	19,565	32,484	2,445,600
St. Louis	310,864	350,522	22,847,761
Sedalia	4,560	9,561	.....
Nebraska—			
Lincoln	276	13,004	199,615
Omaha	16,383	30,518	227,578
Nevada—			
Carson City	3,042	4,227	.....
Virginia City	7,047	13,705	112,000
New Hampshire—			
Concord	12,241	13,835	615,500
Dover	9,204	11,087	458,830
Manchester	23,536	32,630	929,000
Nashua	10,543	13,397	458,061
Portsmouth	9,211	9,690	448,400
New Jersey—			
Bayonne	3,834	9,372	650,275
Bridgeton	6,839	8,729	74,000
Camden	20,045	41,658	1,164,000
Elizabeth	20,832	28,229	5,512,638
Hackensack	8,638	.....	.....
Hoboken	20,297	30,999	1,099,250
Jersey City	82,546	120,728	15,598,435
Millville	6,101	7,660	37,000
Newark	105,059	136,400	9,070,032
New Brunswick	15,058	17,167	1,618,946
Orange	9,348	13,206	253,832
Paterson	33,579	50,887	1,359,500
Plainfield	5,095	8,126	45,500
Trenton	22,874	29,910	1,664,501
New York—			
Albany	69,422	90,903	3,138,500
Amsterdam	7,764	11,711	.....
Auburn	17,225	21,924	530,000
Binghamton	12,692	17,315	299,500
Brookhaven	10,159	11,544	.....
Brooklyn	396,099	566,689	38,040,000
Buffalo	117,714	155,137	8,211,634
Cohoes	15,357	19,417	141,214
Elmira	15,863	20,541	270,400
Fishkill	11,752	10,732	.....
Flushing	14,659	15,919	.....
Greenburgh	10,790	9,891	.....
Hempstead	13,999	18,100	.....
Hornellsville	5,837	8,195	54,400
Hudson	8,615	8,669	521,250
Huntington	10,794	8,998	.....
Ithaca	10,107	9,105	66,303
Jamaica	7,745	10,089	.....
Johnstown	12,273	16,626	.....
Kingston	21,943	18,342	644,880
Lenox	9,816	10,249	.....
Lockport	12,426	13,522	108,067
Long Island City	.....	17,117	950,000
Middletown	7,589	.....	.....
Morrisania	19,609	.....	.....
New Lots	9,800	13,681	.....
New York	942,292	1,206,590	109,425,414
Newburgh	17,014	18,050	313,400
Ogdensburgh	10,076	10,340	135,000
Oswego	20,910	21,117	1,294,224
Owego	9,442	9,883	.....
Oyster Bay	10,595	11,923	.....
Palmyra	.....	21,493	.....
Poughkeepsie	20,180	20,207	1,939,198
Port Jervis	6,377	4,824	None.
Rochester	62,386	89,263	5,701,086
Rome	11,000	12,045	160,000
Saratoga Springs	8,537	10,822	297,600
Saugerties	10,455	10,376	.....
Schenectady	11,026	13,075	118,000
Seneca	9,188	2,877	.....
Syracuse	43,051	51,791	1,351,500
Troy	46,465	56,747	958,296
Utica	28,804	33,913	765,000
Wallkill	9,477	11,483	.....
Watertown	9,326	10,697	407,500
Watervliet	22,699	22,220	.....
West Troy	10,593	11,532	Nothing.
Yonkers	18,257	18,892	1,388,000
North Carolina—			
New Berne	5,849	6,443	3,227
Raleigh	7,790	14,110	138,357
Wilmington	13,446	17,361	539,845
Ohio—			
Akron	10,006	16,512	17,619
Bellaire	4,033	5,025	106,000
Canton	8,660	12,258	189,057
Chillicothe	9,929	10,038	None.
Cincinnati	216,239	255,708	21,992,500
Cleveland	92,829	160,142	4,076,946
Columbus	31,274	51,095	1,259,162
Dayton	30,473	38,677	1,101,520
Delaware	6,861	6,834	77,300
Fremont	5,455	8,451	44,000
Hamilton	11,081	12,121	48,067
Ironton	5,686	8,857	243,758
Mansfield	8,029	9,859	195,737
Newark	6,698	9,602	55,402
Piqua	5,967	6,033	294,219
Pomeroy	5,824	5,560	151,000
Portsmouth	10,592	11,314	317,809
Sandusky	13,000	15,838	381,215
Springfield	12,652	20,729	58,027
Steubenville	8,107	12,093	20,190
Tiffin	5,648	7,879	55,500
Toledo	31,584	50,143	3,232,660
Urbana	4,276	6,252	32,903
Xenia	6,377	7,026	66,187
Youngstown	8,075	15,431	193,406
Zanesville	10,011	18,129	529,097
Oregon—			
Portland	8,293	17,598	76,500
Pennsylvania—			
Allegheny	53,180	78,681	1,598,429
Allentown	13,884	18,068	430,443
Altoona	10,610	19,716	368,830
Bethlehem	4,512	5,193	140,700
Carbondale	6,393	7,714	9,369
Carlisle	6,650	9,209	139,100
Chester	9,485	14,996	357 084
Columbia	6,461	8,312	.....
Conplanter	8,436	.....	.....
Danville	9,863	7,790	.....
Easton	10,987	11,924	219,949
Erie	19,646	27,730	1,201,229
Harrisburg	23,104	30,762	1,065,300
Hickory	7,700	.....	.....
Lancaster	20,233	25,769	464,142
Lebanon	6,729	8,778	308,700
Lock Haven	6,986	5,845	308,740
Mahanoy	9,400	7,181	.....
Meadville	7,103	8,860	77,699
New Castle	6,164	8,416	72,624
Norristown	10,753	13,064	81,200
Oil City	2,276	7,315	122,400
Philadelphia	674,022	846,984	16,251,666
Pittsburgh	86,076	156,381	14,134,226
Pottsville	12,334	13,253	.....
Reading	33,930	43,280	999,000
Scranton	35,092	45,850	325,202
Shamokin	4,320	8,184	37,680
Titusville	8,639	9,046	328,267
Wilkesbarre	10,174	23,339	95,095
Williamsport	16,030	18,934	651,272
York	11,003	13,940	38,000
Rhode Island—			
Lincoln	7,889	13,765	50,000
Newport	12,521	15,693	116,408
N. Providence	20,495	1,467	39,800
Pawtucket	6,619	19,030	935,000
Providence	68,904	104,850	9,373,025
Warwick	10,453	12,163	57,500
Woonsocket	11,527	16,053	230,000
South Carolina—			
Charleston	48,956	49,999	4,129,102
Columbia	9,298	10,040	900,000
St. James, Goose Creek	7,795	10,615	.....
St. John's, Berkeley	7,868	9,586	.....
St. John's, Colleton	8,604	10,388	.....
Tennessee—			
Chattanooga	6,093	12,892	71,566
Knoxville	8,682	9,090	212,288
Memphis	40,226	33,593	None.
Nashville	25,865	43,461	1,606,200
Texas—			
Austin	4,428	10,960	106,744
Brenham	9,716	4,114	.....
Dallas	.....	10,358	304,356
Galveston	13,818	22,253	1,023,249
Houston	9,382	18,646	1,601,591
San Antonio	12,256	20,661	155,205
Sherman	6,348	9,248	129,000
Waco	3,008	7,296	100,000
Utah—			
Ogden City	3,127	.....	3,333
Salt Lake City	12,854	20,768	67,000
Vermont—			
Burlington	14,387	11,394	383,427
Rutland	9,834	12,149	202,400
Virginia—			
Alexandria	13,570	13,655	1 037,088
Dan River	10,306	3,392	.....
Lynchburg	6,825	15,959	791,837
Norfolk	19,229	21,966	2,187,371
Petersburg	18,950	21,656	1,136,100
Portsmouth	10,492	11,388	283,014
Richmond	51,038	63,803	4,399,021
West Virginia—			
Parkersburg	5,946	6,582	.....
Wheeling	19,280	31,266	531,882
Wisconsin—			
Eau Claire	8,313	10,118	101,000
Fond du Lac	12,764	13,051	165,000
Green Bay	4,666	7,735	147,140
Janesville	8,789	9,018	34,000
La Crosse	7,785	14,505	135,000
Madison	9,176	10,325	130,768
Milwaukee	71,440	115,578	2,160,289
Oshkosh	12,663	15,749	130,500
Racine	9,880	16,031	218,512
Sheboygan	5,310	7,814	230,000
Watertown	.....	7,883	229,400
Total	8,880,446	11,876,146	

Aggregate Debt of 299 Cities and Towns..... ...549,904,979

LEGISLATURES AND ELECTIONS OF STATES.

States.	Sessions.	Next Legislature meets.	Limit of Session.	Term of S.	Term of R.	Salary.	Next Election.
Alabama	Biennial	Nov. 1890.	50 days.	4	2	$4 a day & 10c. mil.	Biennial. Aug. 1890.
Arkansas	Biennial	Jan. 1891.	60 days.	4	2	6 a day	Biennial. Sept. 1890.
California	Biennial	Jan. 1891.	60 days.	4	2	{$8 a day & 10c. mileage & $25.}	Biennial. Nov. 1890.
Colorado	Biennial	Jan. 1891.	40 days.	4	2	$4 a day & 15c. mil.	Biennial. Nov. 1890.
Connecticut	Biennial	Jan. 1891.	None.	2	1	$300 and mileage.	Biennial. Nov. 1890.
Delaware	Biennial	Jan. 1891.	None.	4	2	$3 a day and mil.	Biennial. Nov. 1890.
Florida	Biennial	April 1891.	60 days.	4	2	$6 a day & 10c. mil.	Biennial. Nov. 1890.
Georgia	Biennial	Nov. 1890.	40 days.	2	2	$4 a day and mil.	Biennial. Oct. 1890.
Illinois	Biennial	Jan. 1891.	None.	4	2	{$5 a day & 10c.} {mileage & $50}	Biennial. Nov. 1890.
Indiana	Biennial	Jan. 1891.	60 days.	4	2	$3 a day & 20c. mil.	Biennial. Nov. 1890.
Iowa	Biennial	Jan. 1890.	None.	4	2	$550 a year	Biennial. Nov. 1889.
Kansas	Biennial	Jan. 1891.	50 days.	4	2	$3 a day & 15c. mil.	Biennial. Nov. 1890.
Kentucky	Biennial	Dec. 1891.	60 days.	4	2	$5 a day & 15c. mil.	Biennial. Aug. 1889.
Louisiana	Biennial	May 1890.	90 days.	4	4	$4 a day & mil	Biennial. April 1890.
Maine	Biennial	Jan. 1891.	None.	2	2	$150 a year	Biennial. Sept. 1890.
Maryland	Biennial	Jan. 1890.	90 days.	4	2	$3 a day & mil	Biennial. Nov 1890.
Massachusetts	Annual	Jan. 1890.	None.	1	1	$500 a year	Annual	Nov. 1889.
Michigan	Biennial	Jan. 1891.	None.	2	2	$3 a day & 10c. mil.	Biennial. Nov. 1889.
Minnesota	Biennial	Jan. 1891.	60 days.	2	1	$5 a day & 15c. mil.	Biennial. Nov. 1890.
Mississippi	Biennial	Jan. 1890.	None.	4	2	$300 a year	Biennial. Nov. 1889.
Missouri	Biennial	Jan. 1891.	70 days.	4	2	{$5 a day & mil.} {& $80}	Biennial. Nov. 1890.
Nebraska	Biennial	Jan. 1891.	40 days.	2	2	$3 a day & 10c. mil.	Biennial. Nov. 1890.
Nevada	Biennial	Jan. 1891.	60 days.	4	2	$8 a day & 40c. mil.	Biennial. Nov. 1890.
New Hampshire	Biennial	June 1891.	None.	2	2	$3 a day & mil	Biennial. Nov. 1890.
New Jersey	Annual	Jan. 1890.	None.	3	1	$500 a year	Annual	Nov. 1889.
New York	Annual	Jan. 1890.	None.	2	1	$1,500 & 10c. mil.	Annual	Nov. 1889.
North Carolina	Biennial	Jan. 1891.	60 days.	2	2	$4 a day & 10c. mil.	Biennial. Nov. 1890.
Ohio	Biennial	Jan. 1891.	None.	2	2	{$5 a day & $3} {for 25 miles.}	Annual	Nov. 1889.
Oregon	Biennial	Jan. 1891.	40 days.	4	2	$3 a day & 15c. mil.	Biennial. June 1890.
Pennsylvania	Biennial	Jan. 1891.	None.	4	2	{$1,000 for 100} {days & 5c. mil.}	Annual	Nov. 1889.
Rhode Island	Annual	May 1889.	None.	1	1	$1 a day & 8c. mil.	Annual	April 1889.
South Carolina	Annual	Nov 1889.	None.	4	2	$5 a day & 10c. mil.	Biennial. Nov. 1890.
Tennessee	Biennial	Jan. 1891.	75 days.	2	2	$4 a day & 16c mil.	Biennial. Nov. 1890.
Texas	Biennial	Jan. 1891.	60 days.	4	2	$5 a day	Biennial. Nov. 1890.
Vermont	Biennial	Oct 1890.	None.	2	2	$3 a day	Biennial. Sept. 1890.
Virginia	Biennial	Dec. 1891.	90 days.	4	2	$540 a year	Biennial. Nov. 1889.
West Virginia	Biennial	Jan. 1891.	45 days.	4	2	$4 day & mil	Biennial. Nov. 1890.
Wisconsin	Annual	Jan. 1890.	None.	2	1	$350 & 10c. mil.	Annual	Nov. 1890.
Arizona Territory	Biennial	Jan. 1891.	40 days.	2	2	{$4 a day & 20c mileage.}	Biennial. Nov. 1890.
Dakota "	Biennial	Jan. 1891.	40 days.	2	2		Biennial. Nov. 1890.
Idaho "	Biennial	Dec. 1890.	40 days.	2	2		Biennial. Nov. 1890.
Montana "	Biennial	Jan. 1890.	40 days.	2	2		Biennial. Nov. 1890.
New Mexico "	Biennial	Jan. 1890.	40 days.	2	2		Biennial. Nov. 1890.
Utah "	Biennial	Jan. 1890.	40 days.	2	2		Biennial. Nov. 1890.
Washington "	Biennial	Oct. 1890.	40 days.	2	2		Biennial. Nov. 1890.
Wyoming "	Biennial	Jan. 1890.	40 days.	2	2		Biennial. Nov. 1890.

STATE CAPITALS AND GOVERNORS IN 1888.

State.	Capital.	Governor.	Term.	Term Ends	Salary.
Alabama	Montgomery	Thomas Seay, D.	2	Dec., 1890	$3000
Arkansas	Little Rock	S. P. Hughes, D.	2	Jan. 2, 1891	3500
California	Sacramento	R. H. Waterman, R.	4	Jan. 7, 1891	6000
Colorado	Denver	Job A. Cooper, R.	2	Jan. 9, 1891	5000
Connecticut	Hartford	Morgan G. Bulkeley, R.	2	Jan. 3, 1891	2000
Delaware	Dover	Benjamin T. Biggs, R.	4	Jan. 21, 1891	2000
Florida	Tallahassee	Francis P. Fleming, D.	4	Jan. 6, 1893	3500
Georgia	Atlanta	John B. Gordon, D.	2	Nov. 3, 1890	3000
Illinois	Springfield	Joseph W. Fifer, R.	4	Jan. 12, 1889	6000
Indiana	Indianapolis	Alvin P. Hovey, R.	4	Jan. 12, 1893	5000
Iowa	Des Moines	William Larrabee, R.	2	Jan. 9, 1890	3000
Kansas	Topeka	Lyman U. Humphrey, R.	2	Jan. 9, 1891	3000
Kentucky	Frankfort	Simon B. Buckner, D.	4	Sept. 5, 1891	5000
Louisiana	Baton Rouge	Francis T. Nicholls, D.	4	May, 1892	5000
Maine	Augusta	Edwin C. Burleigh, R.	2	Jan. 3, 1891	2000
Maryland	Annapolis	Elihu E. Jackson, D.	4	Jan. 7, 1892	4500
Massachusetts	Boston	Oliver Ames, R.	1	Jan. 4, 1889	5000
Michigan	Lansing	Cyrus G. Luce, R.	2	Jan. 1, 1890	1000
Minnesota	St. Paul	William R. Merriam, R.	2	Jan. 3, 1891	5000
Mississippi	Jackson	Robert Lowry, D.	4	Jan. 3, 1890	600
Missouri	Jefferson City	David R. Francis, D.	4	Jan. 12, 1893	5000
Nebraska	Lincoln	John M. Thayer, R.	2	Jan. 2, 1891	2500
Nevada	Carson City	Christopher C. Stevenson, R.	4	Dec., 1891	4000
New Hampshire	Concord	David H. Goodell, R.	2	June, 6, 1890	1000
New Jersey	Trenton	Robert S. Green, D.	3	Jan. 24, 1892	5000
New York	Albany	David B. Hill, D.	3	Jan. 1, 1893	10000
North Carolina	Raleigh	Daniel G. Fowle, D.	4	Jan. 1, 1890	3000
Ohio	Columbus	Joseph B. Foraker, R.	2	Jan. 9, 1891	4000
Oregon	Salem	Sylvester Pennoyer, D.	4	Jan., 1891	1500
Pennsylvania	Harrisburg	James A. Beaver, R.	1	Jan. 31, 1891	10000
Rhode Island	Newport and Prov	Royal C. Taft, R.	1	May 31, 1889	1000
South Carolina	Columbia	John P. Richardson, D.	2	Dec. 30, 1890	3500
Tennessee	Nashville	Robert L. Taylor, D.	2	Jan. 15, 1891	4000
Texas	Austin	Lawrence S. Ross, D.	2	Jan. 15, 1891	4000
Vermont	Montpelier	William P. Dillingham, R.	2	Oct. 4, 1890	1500
Virginia	Richmond	Fitzhugh Lee, D.	4	Jan. 1, 1890	5000
West Virginia	Charleston	Nathan Goff, R.	4	Mar. 4, 1893	2700
Wisconsin	Madison	William D. Hoard, R.	2	Jan. 2, 1891	5000

Republican Governors, 20. Democratic Governors 18.

GOVERNORS OF THE TERRITORIES IN 1888.

Alaska	Sitka	A. P. Swineford	4		$3000
Arizona	Prescott	C. M. Zulich	4		2600
Dakota	Yankton	Louis K. Church	4		2600
Idaho	Boise City	E. A. Stevenson	4		2600
Montana	Helena	Preston H. Leslie	4		2600
New Mexico	Santa Fe	E. G. Ross	4		2600
Utah	Salt Lake City	Caleb W. West	4		2600
Washington	Olympia	Eugene Semple	4		2600
Wyoming	Cheyenne	Thomas Moonlight	4		2600

STATE DEBTS, VALUATION AND TAXES.

The following statistics of the finances of the thirty-eight States in the Union have been derived in most cases from the officers of the States themselves.

States.	Date of Statement.	Amount of State Debt. Funded.	Unfunded.	Raised by Taxation in 1890.	Amount of Taxable Property as Assessed. Real.	Personal.	State Tax on $100. Cents.
Alabama	Sept. 30, 1890	$9,099,000	$2,523,262	$703,735	$83,000,000	$37,000,000	65
Arkansas	Sept. 30, 1890	2,813,500	2,232,905	619,957	54,605,057	32,980,484	65
California	July 1, 1888	3,296,500	None.	3,155,022	329,213,192	140,431,866	62½
Colorado	Nov. 30, 1890	No funded debt.	169,887	155,566	25,804,345	17,268,303	36
Connecticut	Dec. 1, 1890	4,907,500	None	1,466,263	225,487,700	95,901,228	15
Delaware	Jan. 1, 1879	953,000	.....	134,400	.....	.....	.....
Florida	Jan. 1, 1879	1,284,700	10,905	250,473	18,950,150	10,521,067	70
Georgia	Oct. 1, 1890	9,051,500	.....	1,092,832	139,657,250	99,276,976	35
Illinois	Oct. 1, 1890	No debt.	None.	3,300,050	620,042,808	105,573,526	36
Indiana	Nov. 1, 1890	4,998,178	.....	1,070,292	525,413,300	192,382,202	30
Iowa	Oct. 30, 1890	845,435	.....	843,964	303,381,498	102,159,369	20
Kansas	July 1, 1890	1,181,975	.....	883,139	108,101,122	52,469,539	55
Kentucky	Oct. 10, 1879	1,858,008	.....	1,430,957	345,037,875		40
Louisiana	Jan. 1, 1890	11,781,701	4,550,732	2,432,188	Real and Personal. 149,635,805		60
Maine	Jan. 1, 1890	5,848,900	2,521,657	900,000	Real and Personal. 224,879,559		40
Maryland	Oct. 1, 1880	11,277,111	.....	938,463	Real and Personal. 459,187,408		18¾
Massachusetts	Jan. 1, 1880	33,020,464	.....	4,950,000	Real and Personal. 1,111,160,072	473,596,730	8½
Michigan	Oct. 1, 1890	905,149	.....	1,153,096	630,000,000		13½
Minnesota	Nov. 30, 1880	2,565,000	122,002	380,906	Real and Personal. 230,473,037	54,581,006	20
Mississippi	Jan. 1, 1890	3,050,155	444,327	700,000	76,189,102	30,059,568	35
Missouri	Jan. 1, 1880	16,508,000	250,000	2,129,618	381,555,500	147,661,000	46
Nebraska	Nov. 30, 1880	449,267	.....	907,468	43,694,355	46,805,263	40
Nevada	Jan. 1, 1879	657,017	88,625	252,404	16,820,384	12,744,289	90
New Hampshire	June 1, 1880	3,501,100	60,100	400,000	Real and Personal. 206,959,017		20
New Jersey	Nov. 1, 1880	1,896,300	.....	820,000	445,918,231	160,407,340	25
New York	Oct. 1, 1880	9,114,054	.....	7,600,416	2,333,699,813	352,469,520	65
North Carolina	Sept. 30, 1879	16 990,045	10,160,183	533,635	91,679,918	51,238,268	32½
Ohio	Nov. 15, 1880	6,476,805	4,165	4,411,725	1,102,049,931	456,136,024	29
Oregon	Sept. 1, 1880	356,508	154,868	324,959	46,422,817		70
Pennsylvania	Dec. 1, 1879	21,439,950	83,719	5,392,361	Real and Personal No tax on Real Estate	128,490,420	30
Rhode Island	Nov. 1, 1880	2,534,500	None.	388,552	243,558,190	84,872,369	12
South Carolina	Nov. 23, 1880	5,907,450	671,721	715,982	76,883,366	43,367,758	45
Tennessee	Dec. 1, 1880	20,206,300	6,636,550	620,529	196,165,644	16,952,036	10
Texas	Jan. 1, 1879	5,034,109	52,674	1,396,170	186,297,466	114,327,912	50
Vermont	Oct. 1, 1880	No debt.	.....	292,228	71,017,001	15,375,533	40
Virginia	Dec. 1, 1879	29,189,623	2,097,650	2,067,678	248,455,933	70,937,926	50
West Virginia	Creation of by	State debt Constitution.	prohibited	515,241	95,079,888	33,480,119	30
Wisconsin	Nov. 29, 1880	2,262,057	.....	557,003	344,788,771	94,183,030	103-10
Aggregate		251,840,921	32,329,505	56,379,079	15,101,634,830		

THE PRESIDENTS AND THEIR CABINETS.

Presidents.

No.	Name.	Qualified.
1	George Washington	April 30, 1789
"	"	Mar. 4, 1793
2	John Adams	Mar. 4, 1797
3	Thomas Jefferson	Mar. 4, 1801
"	"	Mar. 4, 1805
4	James Madison	Mar. 4, 1809
"	"	Mar. 4, 1813
5	James Monroe	Mar. 4, 1817
"	"	Mar. 5, 1821
6	John Quincy Adams	Mar. 4, 1825
7	Andrew Jackson	Mar. 4, 1829
"	"	Mar. 4, 1833
8	Martin Van Buren	Mar. 4, 1837
9	Wm. Henry Harrison	Mar. 4, 1841
10	John Tyler	April 6, 1841
11	James K. Polk	Mar. 4, 1845
12	Zachary Taylor	Mar. 5, 1849
13	Millard Fillmore	July 10, 1850
14	Franklin Pierce	Mar. 4, 1853
15	James Buchanan	Mar. 4, 1857
16	Abraham Lincoln	Mar. 4, 1861
"	"	Mar. 4, 1865
17	Andrew Johnson	April 15, 1865
18	Ulysses S. Grant	Mar. 4, 1869
"	"	Mar. 4, 1873
19	Rutherford B. Hayes	Mar. 5, 1877
20	James A. Garfield	Mar. 4, 1881
21	Chester A. Arthur	Sept. 20, 1881
22	Grover Cleveland	Mar. 4, 1885
23	Benjamin Harrison	Mar. 4, 1889

Vice-Presidents.

1	John Adams	June 3, 1789
2	Thomas Jefferson	Mar. 4, 1797
3	Aaron Burr	Mar. 4, 1801
4	George Clinton	Mar. 4, 1805
"	"	Mar. 4, 1809
5	Elbridge Gerry	Mar. 4, 1813
	*John Gaillard	Nov. 25, 1814
6	Daniel D. Tompkins	Mar. 4, 1817
"	"	Mar. 5, 1821
7	John C. Calhoun	Mar. 4, 1825
"	"	Mar. 4, 1829
8	Martin Van Buren	Mar. 4, 1833
9	Richard M. Johnson	Mar. 4, 1837
10	John Tyler	Mar. 4, 1841
	*Samuel L. Southard	April 6, 1841
	*Willie P. Mangum	May 31, 1842
11	George M. Dallas	Mar. 4, 1845
12	Millard Fillmore	Mar. 5, 1849
	*William R. King	July 11, 1850
13	William R. King	Mar. 4, 1853
	*David R. Atchison	April 18, 1853
	*Jesse D. Bright	Dec. 5, 1854
14	John C. Breckinridge	Mar. 4, 1857
15	Hannibal Hamlin	Mar. 4, 1861
16	Andrew Johnson	Mar. 4, 1865
	*Lafayette S. Foster	April 15, 1865
	*Benjamin F. Wade	Mar. 4, 1867
17	Schuyler Colfax	Mar. 4, 1869
18	Henry Wilson	Mar. 4, 1873
	*Thomas W. Ferry	Nov. 22, 1872
19	William A. Wheeler	Mar. 5, 1877
20	Chester A. Arthur	Mar. 4, 1881
	*David Davis	Oct. 13, 1881
	*Geo. F. Edmunds	Mar. 4, 1883
21	Thos. A. Hendricks	Mar. 4, 1885
	*John Sherman	Dec., 1886
	*J. J. Ingalls	Mar. 4, 1887

* Acting Vice-President and President *pro tem.* of the Senate.

22	Levi P. Morton	Mar. 4, 1889

Secretaries of State.

1	Thomas Jefferson	Sept. 26, 1789
"	"	Mar. 4, 1793
2	Edmund Randolph	Jan. 2, 1794
3	Timothy Pickering	Dec. 10, 1795
"	"	Mar. 4 1797
4	John Marshall	May 13, 1800
5	James Madison	Mar. 5, 1801
"	"	Mar. 4, 1809
6	Robert Smith	Mar. 6, 1809
7	James Monroe	April 1, 1811
"	"	Mar. 4, 1813
8	John Quincy Adams	Mar. 5, 1817
"	"	Mar. 5, 1821
9	Henry Clay	Mar. 7, 1825
10	Martin Van Buren	Mar. 6, 1829
11	Edward Livingston	May 24, 1831
12	Louis McLane	May 29, 1833
13	John Forsyth	June 27, 1834
"	"	Mar. 4, 1837
14	Daniel Webster	Mar. 5, 1841
"	"	April 6, 1841
15	Hugh S. Legare	May 24, 1843
16	Abel P. Upshur	July 24, 1843
17	John C. Calhoun	Mar. 6, 1844
18	James Buchanan	Mar. 6, 1845
19	John M. Clayton	Mar. 8, 1849
	Daniel Webster	July 22, 1850
20	Edward Everett	Nov. 6, 1852
21	William L. Marcy	Mar. 7, 1853
22	Lewis Cass	Mar. 6, 1857
23	Jeremiah S. Black	Dec. 17, 1860
24	Wm. H. Seward	Mar. 5, 1861
"	"	Mar. 4, 1865
"	"	April 15, 1865
25	E. B. Washburne	Mar. 5, 1869
26	Hamilton Fish	Mar. 11, 1869
"	"	Mar. 4, 1873
27	William M. Evarts	Mar. 12, 1877
28	James G. Blaine	Mar. 4, 1881
29	Theo. Frelinghuysen	Dec., 1881
30	Thos. F. Bayard	Mar. 4, 1885
31	James G. Blaine	Mar. 4, 1889

Secretaries of the Treasury.

1	Alex. Hamilton	Sept. 11, 1789
"	"	Mar. 4, 1793
2	Oliver Wolcott	Feb. 2, 1795
"	"	Mar. 4, 1797
3	Samuel Dexter	Jan. 1, 1801
4	Albert Gallatin	May 14, 1801
"	"	Mar. 4, 1809
"	"	Mar. 4, 1813
5	Geo. W. Campbell	Feb. 9, 1814
6	Alexander J. Dallas	Oct. 6, 1814
7	Wm. H. Crawford	Oct. 22, 1816
"	"	Mar. 5, 1817
"	"	Mar. 5, 1821

Secretaries of the Treasury.

No.	Name.	Appointed.
8	Richard Rush	Mar. 7, 1825
9	Samuel D. Ingham	Mar. 6, 1829
10	Louis McLane	Aug. 2, 1831
11	William J. Duane	May 29, 1833
12	Roger B. Taney	Sept. 23, 1833
13	Levi Woodbury	June 27, 1834
"	"	Mar. 4, 1837
14	Thomas Ewing	5, 1841
"	"	April 6, 1841
15	Walter Forward	Sept. 13, 1841
16	John C. Spencer	Mar. 3, 1843
17	George M. Bibb	June 15, 1844
18	Robert J. Walker	Mar. 6, 1845
19	Wm. M. Meredith	Mar. 8, 1849
20	Thomas Corwin	July 23, 1850
21	James Guthrie	Mar. 7, 1853
22	Howell Cobb	Mar. 6, 1857
23	Philip F. Thomas	Dec. 12, 1860
24	John A. Dix	Jan. 11, 1861
25	Salmon P. Chase	Mar. 7, 1861
26	Wm. Pitt Fessenden	July 1, 1864
27	Hugh McCulloch	Mar. 7, 1865
"	"	April 15, 1865
28	George S. Boutwell	Mar. 11, 1869
29	Wm. A. Richardson	Mar. 17, 1873
30	Benj. H. Bristow	June 4, 1874
31	Lot M. Morrill	July 7, 1876
32	John Sherman	Mar. 8, 1877
33	William Windom	Mar. 4, 1881
34	Chas. J. Folger	Dec., 1881
35	Hugh McCulloch	1884
36	Daniel Manning	Mar. 4, 1885
37	Chas. S. Fairchild	Apr. 1, 1887
38	William Windom	Mar. 4, 1889

Secretaries of War.

1	Henry Knox	Sept. 12, 1789
"	"	Mar. 4, 1793
2	Timothy Pickering	Jan. 2, 1795
3	James McHenry	Jan. 27, 1796
"	"	Mar. 4, 1797
4	Samuel Dexter	May 3, 1800
5	Roger Griswold	Feb. 3, 1801
6	Henry Dearborn	Mar. 5, 1801
"	"	Mar. 4, 1805
7	William Eustis	Mar. 7, 1809
8	John Armstrong	Jan. 13, 1813
"	"	Mar. 4, 1813
9	James Monroe	Sept. 27, 1814
10	Wm. H. Crawford	Aug. 1, 1815
11	George Graham	*ad interim.*
12	John C. Calhoun	Oct. 8, 1817
"	"	Mar. 5, 1821
13	James Barbour	Mar. 7, 1825
14	Peter B. Porter	May 26, 1828
15	John H. Eaton	Mar. 9, 1829
16	Lewis Cass	Aug. 1, 1831
"	"	Mar. 4, 1833
17	Joel R. Poinsett	Mar. 7, 1837
18	John Bell	Mar. 5, 1841
"	"	April 6, 1841
19	John C. Spencer	Oct. 12, 1841
20	James M. Porter	Mar. 8, 1843
21	William Wilkins	Feb. 15, 1844
22	William L. Marcy	Mar. 6, 1845
23	Geo. W. Crawford	Mar. 8, 1849
24	Charles M. Conrad	Aug. 15, 1850
25	Jefferson Davis	Mar. 5, 1853
26	John B. Floyd	Mar. 6, 1857
27	Joseph Holt	Jan. 18, 1861
28	Simon Cameron	Mar. 5, 1861
29	Edwin M. Stanton	Jan. 15, 1862
"	"	Mar. 4, 1865
"	"	April 15, 1865
	U. S. Grant, *ad inter.*	Aug. 12, 1867
	L. Thomas "	Feb. 21, 1868
30	John M. Schofield	May 28, 1868
31	John A. Rawlins	Mar. 11, 1869
32	Wm. W. Belknap	Oct. 25, 1869
"	"	Mar. 4, 1873
33	Alphonso Taft	Mar. 8, 1876
34	James D. Cameron	May 22, 1876
35	Geo. W. McCrary	Mar. 12, 1877
36	Alex. Ramsey	Dec. 10, 1879
37	Robert T. Lincoln	Mar. 4, 1881
38	Wm. C. Endicott	Mar. 4, 1885
39	Redfield Proctor	Mar. 4, 1889

Secretaries of the Navy.

1	Benjamin Stoddert	May 21, 1798
"	"	Mar. 4, 1801
2	Robert Smith	July 15, 1801
3	J. Crowninshield	Mar. 3, 1805
4	Paul Hamilton	Mar. 7, 1809
5	William Jones	Jan. 12, 1813
"	"	Mar. 4, 1813
6	B. W. Crowninshield	Dec. 19, 1814
"	"	Mar. 4, 1817
7	Smith Thompson	Nov. 9, 1818
"	"	Mar. 5, 1821
8	Samuel L. Southard	Sept. 16, 1823
"	"	Mar. 4, 1825
9	John Branch	Mar. 9, 1829
10	Levi Woodbury	May 23, 1831
"	"	Mar. 4, 1833
11	Mahlon Dickerson	June 30, 1834
"	"	Mar. 4, 1837
12	James K. Paulding	Aug. 31, 1838
13	George E. Badger	Mar. 5, 1841
"	"	Apr. 0, 1841
14	Abel P. Upshur	Sept. 13, 1841
15	David Henshaw	July 24, 1843
16	Thomas W. Gilmer	Feb. 15, 1844
17	John Y. Mason	Mar. 14, 1844
18	George Bancroft	Mar. 10, 1845
	John Y. Mason	Sept. 9, 1846
19	William B. Preston	Mar. 8, 1849
20	William A. Graham	July 22, 1850
21	John P. Kennedy	July 22, 1852
22	James C. Dobbin	Mar. 7, 1853
23	Isaac Toucey	Mar. 6, 1857
24	Gideon Welles	Mar. 5, 1861
"	"	Mar. 4, 1865
25	Adolph E. Borie	Mar. 5, 1869
26	Geo. M. Robeson	June 25, 1869
"	"	Mar. 4, 1873
27	Rich. W. Thompson	Mar. 12, 1877
28	Nathan Goff, Jr.	Jan. 6, 1881
29	W. H. Hunt	Mar. 4, 1881
30	W. E. Chandler	April, 1882
31	Wm. C. Whitney	Mar. 4, 1885
32	Benjamin F. Tracy	Mar. 4, 1889

Secretaries of the Interior.

No.	Name.	Appointed.
1	Thomas Ewing	Mar. 8, 1849
2	Alex. H. H. Stewart	Sept. 12, 1850
3	Robert McClelland	Mar. 7, 1853
4	Jacob Thompson	Mar. 6, 1857
5	Caleb B. Smith	Mar. 5, 1861
6	John P. Usher	Jan. 8, 1863
"	"	Mar. 4, 1865
"	"	April 15, 1865
7	James Harlan	May 15, 1865
8	O. H. Browning	July 27, 1866
9	Jacob D. Cox	Mar. 5, 1869
10	Columbus Delano	Nov. 1, 1870
"	"	Mar. 4, 1873
11	Zachariah Chandler	Oct. 19, 1875
12	Carl Schurz	Mar. 12, 1877
13	Samuel J. Kirkwood	Mar. 4, 1881
14	Henry M. Teller	April, 1882
15	L. Q. C. Lamar	Mar. 4, 1885
16	William F. Vilas	1887
17	John W. Noble	Mar. 4, 1889

Postmasters-General.

1	Samuel Osgood	Sept. 26, 1789
2	Timothy Pickering	Mar. 4, 1791
"	"	Mar. 4, 1793
3	Joseph Habersham	Feb. 25, 1795
"	"	Mar. 4, 1797
"	"	Mar. 4, 1801
4	Gideon Granger	Nov. 28, 1801
"	"	Mar. 4, 1805
"	"	Mar. 4, 1809
5	Return J. Meigs, Jr.	Mar. 17, 1814
"	"	Mar. 4, 1817
"	"	Mar. 5, 1821
6	John McLean	Jan. 25, 1823
"	"	Mar. 4, 1825
7	William T. Barry	Mar. 9, 1829
"	"	Mar. 4, 1833
8	Amos Kendall	May 1, 1835
"	"	Mar. 4, 1837
9	John M. Niles	May 25, 1840
10	Francis Granger	Mar. 6, 1841
"	"	April 6, 1841
11	Chas. A. Wickliffe	Sept. 13, 1841
12	Cave Johnson	Mar. 6, 1845
13	Jacob Collamer	Mar. 8, 1849
14	Nathan K. Hall	July 25, 1850
15	Sam'l D. Hubbard	Aug. 31, 1852
16	James Campbell	Mar. 5, 1853
17	Aaron V. Brown	Mar. 6, 1857
18	Joseph Holt	Mar. 14, 1859
19	Horatio King	Feb. 12, 1861
20	Montgomery Blair	Mar. 6, 1861
21	William Dennison	Sept. 24, 1864
"	"	Mar. 4, 1865
"	"	April 15, 1865
22	Alex. W. Randall	July 25, 1866
23	John A. J. Cresswell	Mar. 5, 1869
"	"	Mar. 4, 1873
24	Marshall Jewell	Aug. 24, 1874
25	James M. Tyner	July 12, 1876
26	David McK. Key	Mar 12, 1877
27	Horace Maynard	June 2, 1880
28	Thomas L. James	Mar. 4, 1881
29	Timothy O. Howe	Dec., 1881
30	Walter Q. Gresham	Mar., 1883
31	Frank Hatton	1884
32	Wm. F. Vilas	Mar. 4, 1885
33	Don M. Dickinson	1887
34	John Wanamaker	Mar. 4, 1889

Attorneys-General.

1	Edmund Randolph	Sept. 26, 1789
"	"	Mar. 4, 1793
2	William Bradford	Jan. 27, 1794
3	Charles Lee	Dec. 10, 1795
"	"	Mar. 4, 1797
4	Theophilus Parsons	Feb. 20, 1801
5	Levi Lincoln	Mar. 5, 1801
6	Robert Smith	Mar. 3, 1805
7	John Breckinridge	Aug. 7, 1805
8	Caesar A. Rodney	Jan. 28, 1807
"	"	Mar. 4, 1809
9	William Pinkney	Dec. 11, 1811
"	"	Mar. 4, 1813
10	Richard Rush	Feb. 10, 1814
"	"	Mar. 4, 1817
11	William Wirt	Nov. 13, 1817
"	"	Mar. 5, 1821
"	"	Mar. 4, 1825
12	John M. Berrien	Mar. 9, 1829
13	Roger B. Taney	July 20, 1831
"	"	Mar. 4, 1833
14	Benjamin F. Butler	Nov. 15, 1833
"	"	Mar. 4, 1837
15	Felix Grundy	July 5, 1838
16	Henry D. Gilpin	Jan. 11, 1840
17	John

NEW MAP OF THE WORLD IN HEMISPHERES, WITH COMPARATIVE VIEWS OF THE HEIGHTS OF THE PRINCIPAL

Entered according to Act of Congress, in the year 1879, by O.W. Gray & Son, in the Office of the Librarian of Congress at Washington.

S OF THE PRINCIPAL MOUNTAINS AND LENGTHS OF THE PRINCIPAL RIVERS ON THE GLOBE.

SENATORS OF THE FIFTY-FIRST CONGRESS.

From March 4, 1889, to March 4, 1891.

LEVI P. MORTON, R., PRESIDENT.

Alabama.
James L. Pugh, D., Eufaula.....1891
John T. Morgan, D., Selma.....1895

Arkansas.
James K. Jones, D., Washington.....1891
Jas. H. Berry, D., Bentonville.....1895

California.
Leland Stanford, R., San Francisco..1891
George Hearst, D., San Francisco.....1893

Colorado.
Henry M. Teller, R., Central City.....1891
E. O. Wolcott, R.....1895

Connecticut.
Orville, H. Platt, R., Meriden.....1891
Joseph R. Hawley, R., Hartford.....1893

Delaware.
George Gray, D., New Castle.....1893
Anthony Higgins, R.....1895

Florida.
Wilkinson Call, D., Jacksonville.....1891
Samuel Pasco, D., Monticello 1893

Georgia.
Joseph E. Brown, D., Atlanta.....1891
A. H. Colquitt, D., Atlanta.....1895

Illinois.
Chas. B. Farwell, R., Chicago.....1891
S. M. Cullom, R., Springfield.....1895

Indiana.
Daniel W. Voorhees, D., Terre Haute..1891
David Turpie, D., Indianapolis.....1893

Iowa.
William B. Allison, R., Dubuque.....1891
James P. Wilson, R., Fairfield.....1895

Kansas.
John J. Ingalls, R., Atchison.....1891
Preston B. Plumb, R., Emporia.....1895

Kentucky.
J. C. S. Blackburn, D., Versailles.....1891
James B. Beck, D., Lexington.....1895

Louisiana.
Jas. B. Eustis, D., New Orleans.....1891
R. L. Gibson, D., New Orleans 1895

Maine.
Eugene Hale, R., Ellsworth.....1893
William P. Frye, R., Lewiston.....1895

Maryland.
Ephraim K. Wilson, D., Snow Hill....1891
Arthur P. Gorman, D., Laurel.....1893

Massachusetts.
Henry L. Dawes, R., Pittsfield.....1893
George F. Hoar, R., Worcester.....1895

Michigan.
F. B. Stockbridge, R., Kalamazoo.....1893
James McMillan, R.....1895

Minnesota.
Cushman K. Davis, R., St. Paul.....1893
W. D. Washburn, R., Minneapolis...1895

Mississippi.
James Z. George, D., Jackson.....1893
Edward C. Walthall, D., Grenada.....1895

Missouri.
George G. Vest, D., Kansas City.....1891
Francis M. Cockrell, D., Warrensburg.1893

Nebraska.
Algernon S Paddock, R., Beatrice....1893
Chas. F. Manderson, R., Omaha.....1895

Nevada.
John P. Jones, R., Gold Hill.....1891
Wm. M. Stewart, R., Virginia City....1893

New Hampshire.
Gilman Marston, R.....1889
Henry W. Blair, R., Manchester.....1891

New Jersey.
Rufus Blodgett, D., Monmouth.....1893
John R. McPherson, D., Jersey City...1895

New York.
Wm. M. Evarts, R., New York City....1891
Frank Hiscock, R., Syracuse.....1893

North Carolina.
Zebulon B. Vance, D., Charlotte.....1891
Matt. W. Ransom, D., Weldon.....1895

Ohio.
Henry B. Payne, D., Cleveland.....1891
John Sherman, R., Mansfield.....1893

Oregon.
John H. Mitchell, R., Portland.....1891
Joseph N. Dolph, R., Portland.....1895

Pennsylvania.
Jas. Donald Cameron, R., Harrisburg.1891
Matthew S. Quay, R., Beaver.....1893

Rhode Island.
Nelson W. Aldrich, R., Providence....1893
Nathan F. Dixon, R.....1895

South Carolina.
Wade Hampton, D., Charleston.....1891
Matthew C. Butler, D., Edgefield.....1895

Tennessee.
Wm. B. Bate, D., Ashville.....1893
Isham G. Harris, D., Memphis.....1895

***Texas.**
John H. Reagan, D., Palestine.....1893
Richard Coke, D., Waco.....1895

Vermont.
Justin S. Morrill, R., Strafford.....1891
George F. Edmunds, R., Burlington..1893

Virginia.
John W. Daniels, D., Lynchburg.....1892
John S. Barbour, D.....1895

West Virginia.
Chas. J. Faulkner, D., Martinsburg..1893
John E. Kenna, D., Charleston 1895

Wisconsin.
John C. Spooner, R., Hudson.....1891
Philetus Sawyer, R., Oshkosh.....1893

Republicans, 39. Democrats, 37. Total, 76.

REPRESENTATIVES ELECT TO FIFTY-FIRST CONGRESS.

From March 4, 1889, to March 4, 1891.

Alabama.
1 Richard H. Clarke, D.
2 Hilary A. Herbert, D.
3 William C. Oates, D.
4 Lewis W. Turpin, D.
5 James E. Cobb, D.
6 John H. Bankhead, D.
7 William H. Forney, D.
8 Joseph Wheeler, D.

Arkansas.
1 William H. Cate, D.
2 C. R. Breckinridge, D.
3 Thomas C. McRae, D.
4 John H. Rodgers, D.
5 Samuel W. Peel, D.

California.
1 John J. De Haven, R.
2 Marion Biggs, D.
3 Joseph McKenna, R.
4 W. W. Morrow, R.
5 Thomas J. Clunie, D.
6 William Vandever, R.

Colorado.
1 Hosea Townsend, R.

Connecticut.
1 William E. Simmonds, R.
2 Washington L. Wilcox, D.
3 Charles A. Russell, R.
4 Frederick Miles, R.

Delaware.
1 John B. Penington, D.

Florida.
1 R. H. M. Davidson, D.
2 Robert Bullock, D.

Georgia.
1 Rufus E. Lester, D.
2 Henry G. Turner, D.
3 Charles F. Crisp, D.
4 Thomas W. Grimes, D.
5 John D. Stewart, D.
6 James H. Blount, D.
7 J. C. Clements, D
8 Henry H. Carlton, D
9 Allen D. Candler, D.
10 Geo. F. Barnes, D.

Illinois.
1 Abner Taylor, R.
2 Frank Lawler, D.
3 William E. Mason, R.
4 George E. Adams, R.
5 Albert J. Hopkins, R.
6 Robert R. Hitt, R.
7 Thos. J. Henderson, R.
8 Charles A. Hill, R.
9 Lewis E. Payson, R.
10 Philip S. Post, R.
11 William H. Gest, R.
12 Scott Wike, D.
13 Wm. M. Springer, D.
14 Jonathan H. Rowell, R.
15 Joseph G. Cannon, R.
16 George W. Fithian, D.
17 Edward Lane, D.
18 William S. Forman, D.
19 Rich'd W. Townshend, D.
20 George W. Smith, R.

Indiana.
1 William F. Parrett, D.
2 John H. O'Neall, D.
3 Jason B. Brown, D.
4 William S. Holman, D.
5 George W. Cooper, D.
6 Thomas M. Browne, R.
7 Wm. D. Bynum, D.
8 Elijah V. Brookshire, D.
9 Jason E. Chaedle, R.
10 Wm. D. Owen, R.
11 Augustine N. Martin, D.
12 Chas. A. O. McClellan, D.
13 Benjamin F. Shively, D.

Iowa.
1 John H. Gear, R.
2 Walter I. Hayes, D.
3 David B. Henderson, R.
4 John H. Sweeny, R.
5 Daniel Kerr, R.
6 John P. Lacey, R.
7 E. H. Conger, R.
8 James P. Flick, R.
9 Joseph R. Reed, R.
10 John F. Dolliver, R.
11 Isaac S. Struble, R.

Kansas.
1 E. N. Morrill, R.
2 E. H. Funston, R.
3 Bishop W. Perkins, R.
4 Thomas Ryan, R.
5 John A. Anderson, R.
6 Erastus J. Turner, R.
7 Samuel R. Peters, R.

Kentucky.
1 W. J. Stone, D.
2 William T. Ellis, D.
3 I. Herschel Goodnight, D.
4 Alex. B. Montgomery, D.
5 Asher G. Caruth, D.
6 John G. Carlisle, D.
7 W. C. P. Breckenbridge, D.
8 J. B. McCreary, D.
9 Thomas H. Paynter, D.
10 John R. Wilson, R.
11 H. Frank Finley, R.

Louisiana.
1 Theodore S. Wilkinson, D.
2 H. Dudley Coleman, R.
3 Edward J. Gay, D.
4 N. C. Blanchard, D.
5 Charles J. Boatner, D.
6 Samuel M. Robertson, D.

Maine.
1 Thomas B. Reed, R.
2 Nelson Dingley, Jr., R.
3 Seth L. Milliken, R.
4 Charles A. Boutelle, R.

Maryland.
1 Charles H. Gibson, D.
2 Herman Stump, D.
3 Harry Welles Rusk, D.
4 Henry Stockbridge, Jr., R.
5 Barnes Compton, D.
6 Louis E. McComas, R.

Massachusetts.
1 Charles S. Randall, R.
2 Elijah A. Morse, R.
3 John F. Andrew, D.
4 Joseph H. O'Neill, D.
5 Nathaniel P. Banks, R.
6 Henry Cabot Lodge, R.
7 William Cogswell, R.
8 Frederick T. Greenhalge, R.
9 John W. Candler, R.
10 Joseph H. Walker, R.
11 Rodney Wallace, R.
12 Francis W. Rockwell, R.

Michigan.
1 J. Logan Chipman, D.
2 Edward P. Allen, R.
3 James O'Donnell, R.
4 J. C. Burrows, R.
5 Charles E. Belknap, R.
6 Mark S. Brewer, R.
7 Justin R. Whiting, D.
8 Archibald T. Bliss, R.
9 Byron M. Cutcheon, R.
10 Frank W. Wheeler, R.
11 Samuel M. Stephenson, R.

Minnesota.
1 Mark H. Dunnell, R.
2 John Lind, R.
3 Darius S. Hall, R.
4 Samuel P. Snider, R.
5 Solomon G. Comstock, R.

Mississippi.
1 John M. Allen, D.
2 J. S. Morgan, D.
3 T. C. Catchings, D.
4 Clark Lewis, D.
5 C. L. Anderson, D.
6 Thomas R. Stockdale, D
7 Charles E. Hooker, D.

Missouri.
1 William H. Hatch, D.
2 Charles H. Mansur, D.
3 Alex. M. Dockery, D.
4 James N. Burnes, D.
5 John C. Tarsney, D.
6 John T. Heard, D.
7 Richard H. Norton, D.
8 Fred. G. Neidringhaus, R.
9 Nathan Frank, R.
10 William M. Kinsey, R.
11 Richard P. Bland, D.
12 W. J. Stone, D.
13 Wm. H. Wade, R.
14 James P. Walker, D.
7 Robert M. Yardley, R.
8 William Mutchler, D.
9 David B. Brunner, D.
10 Marriott Brosius, R.
11 Joseph A. Scranton, R.
12 Edward S. Osborne, R.
13 James B. Reilly, D.
14 John W. Rife, R.
15 Myron B. Wright, R.
16 Henry C. McCormick, R.
17 Charles R. Buckalew, D.
18 Louis E. Atkinson, R.
19 Levi Maish, D.
20 Edward Scull, R.
21 Samuel A. Craig, R.
22 John Dalzell, R.
23 Thomas M. Bayne, R.
24 J. Warren Ray, R.
25 Charles C. Townsend, R.
26 William C. Culbertson, R.
27 Lewis F. Watson, R.
28 James A. Kerr, D.

Rhode Island.
1 Henry J. Spooner, R.
2 Warren O. Arnold, R.

South Carolina.
1 Samuel Dibble, D.
2 George D. Tillman, D.
3 James S. Cothran, D.
4 W. H. Perry, D.
5 John J. Hemphill, D.
6 George W. Dargan, D.
7 William Elliott, D.

Tennessee.
1 Alfred A. Taylor, R.
2 Leonidas C. Houk, R.
3 H. Clay Evans, R.
4 Benton McMillin, D.
5 James D. Richardson, D.
6 Jos. E. Washington, D.
7 Wash. C. Whitthorne, D.
8 Benjamin A. Enloe, D.
9 Rice A. Pierce, D.
10 James Phelan, D.

***Texas.**
1 Charles Stewart, D.
2 William H. Martin, D.
3 Charles B. Kilgore, D.
4 David B. Culberson, D.
5 Silas Hare, D.
6 Joseph Abbott, D.
7 William H. Crain, D.
8 L. W. Moore, D.
9 Roger Q. Mills, D.
10 J. T. Sayers, D.
11 S. W. T. Lanham, D.

Vermont.
1 John W. Stewart, R.
2 William W. Grout, R.

Virginia.
1 T. H. Bayly Brown, R.
2 George E. Bowden, R.
3 George D. Wise, D.
4 Edmund C. Venable, D.
5 Posey G. Lester, D.
6 Paul C. Edmunds, D.
7 Charles T. O'Ferrall, D.
8 Wm. H. F. Lee, D.
9 John A. Buchanan, D.
10 Harry St. G. Tucker, D.

West Virginia.
1 John O. Pendleton, D.
2 William L. Wilson, D.
3 John H. McGinnis, R.
4 Charles B. Smith, R.

Wisconsin.
1 L. B. Caswell, R.
2 Charles Barwig, D.
3 R. M. La Follette, R.
4 Isaac W. Van Schaick, R.
5 George H. Brickner, D.
6 Charles B. Clark, R.
7 O. B. Thomas, R.
8 Nils P. Haugen, R.
9 Myron H. McCord, R.

Republicans.....166
Democrats.....159

Total.....325

SPEAKERS OF THE HOUSE OF REPRESENTATIVES.

NAME.	STATE.	CONGRESS.	TERM OF SERVICE.		BORN.	DIED.
F. A. Muhlenberg.....	Pa.....	1st Cong.	April 1, 1789,	to Mar. 4, 1791.	1750	1801
Jonathan Trumbull....	Conn...	2d Cong.	Oct. 24, 1791,	to Mar. 4, 1793.	1740	1809
F. A. Muhlenberg.....	Pa.....	3d Cong.	Dec. 2, 1793,	to Mar. 4, 1795.	.....	.....
Jonathan Dayton.....	N. J...	4th Cong.	Dec. 7, 1795,	to Mar. 4, 1797.	1760	1824
" "	" ...	5th Cong.	May 15, 1797,	to Mar. 3, 1799.	.....	.....
Theodore Sedgwick...	Mass...	6th Cong.	Dec. 2, 1799,	to Mar. 4, 1801.	1746	1813
Nathaniel Macon.....	N. C...	7th Cong.	Dec. 7, 1801,	to Mar. 4, 1803.	1757	1837
" "	" ...	8th Cong.	Oct. 17, 1803,	to Mar. 4, 1805.	.....	.....
" "	" ...	9th Cong.	Dec. 2, 1805,	to Mar. 4, 1807.	.....	.....
Joseph B. Varnum.....	Mass...	10th Cong.	Oct. 26, 1807,	to Mar. 4, 1809.	1759	1821
" "	" ...	11th Cong.	May 22, 1809,	to Mar. 4, 1811.	.....	.....
Henry Clay.....	Ky....	12th Cong.	Nov. 4, 1811,	to Mar. 4, 1813.	1777	1852
" "	" ...	13th Cong.	May 24, 1813,	to Jan. 19, 1814.	.....	.....
Langdon Cheves.....	S. C.	2d Ses. 13th Cong.	Jan. 19, 1814,	to Mar. 4, 1815.	1776	1857
Henry Clay.....	Ky....	14th Cong.	Dec. 4, 1815,	to Mar. 4, 1817.	.....	.....
" "	" ...	15th Cong.	Dec. 1, 1817,	to Mar. 4, 1819.	.....	.....
" "	" ...	16th Cong.	Dec. 6, 1819,	to May 15, 1820.	.....	.....
John W. Taylor.....	N. Y.	2d Ses. 16th Cong.	Nov. 13, 1820,	to Mar. 4, 1821.	1784	1854
Philip P. Barbour....	Va.....	17th Cong.	Dec. 4, 1821,	to Mar. 4, 1823.	1783	1841
Henry Clay.....	Ky....	18th Cong.	Dec. 1, 1823,	to Mar. 4, 1825.	.....	.....
John W. Taylor.....	N. Y...	19th Cong.	Dec. 5, 1825,	to Mar. 4, 1827.	.....	.....
Andrew Stevenson....	Va.....	20th Cong.	Dec. 3, 1827,	to Mar. 4, 1829.	1784	1857
" "	" ...	21st Cong.	Dec. 7, 1829,	to Mar. 4, 1831.	.....	.....
" "	" ...	22d Cong.	Dec. 5, 1831,	to Mar. 4, 1833.	.....	.....
" "	" ...	23d Cong.	Dec. 2, 1833,	to June 2, 1834.	.....	.....
John Bell.....	Ten.	2d Ses. 23d Cong.	June 2, 1834,	to Mar. 4, 1835.	1797	1869
James K. Polk.....	" ...	24th Cong.	Dec. 7, 1835,	to Mar. 4, 1837.	1795	1849
" "	" ...	25th Cong.	Sept. 5, 1837,	to Mar. 4, 1839.	.....	.....
Robert M. T. Hunter...	Va.....	26th Cong.	Dec. 2, 1839,	to Mar. 4, 1841.	1809	.....
John White.....	Ky....	27th Cong.	May 31, 1841,	to Mar. 4, 1843.	1805	1845
John W. Jones.....	Va.....	28th Cong.	Dec. 4, 1843,	to Mar. 4, 1845.	1805	1848
John W. Davis.....	Ind....	29th Cong.	Dec. 1, 1845,	to Mar. 4, 1847.	1799	1850
Robert C. Winthrop...	Mass...	30th Cong.	Dec. 6, 1847,	to Mar. 4, 1849.	1809	.....
Howell Cobb.....	Ga.....	31st Cong.	Dec. 2, 1849,	to Mar. 4, 1851.	1815	1868
Linn Boyd	Ky....	32d Cong.	Dec. 1, 1851,	to Mar. 4, 1853.	1800	1859
" "	" ...	33d Cong.	Dec. 5, 1853,	to Mar. 4, 1855.	.....	.....
Nathaniel P. Banks....	Mass...	34th Cong.	Feb. 2, 1856,	to Mar. 4, 1857.	1816	.....
James L. Orr.....	S. C...	35th Cong.	Dec. 7, 1857,	to Mar. 4, 1859.	1822	1873
Wm. Pennington.....	N. J...	36th Cong.	Feb. 1, 1860,	to Mar. 4, 1861.	1796	1862
Galusha A. Grow.....	Pa.....	37th Cong.	July 4, 1861,	to Mar. 4, 1863.	1823	.....
Schuyler Colfax.....	Ind....	38th Cong.	Dec. 7, 1863,	to Mar. 4, 1865.	1823	.....
" "	" ...	39th Cong.	Dec. 4, 1865,	to Mar. 4, 1867.	.....	.....
" "	" ...	40th Cong.	Mar. 4, 1867,	to Mar. 4, 1869.	.....	.....
James G. Blaine.....	Me.....	41st Cong.	Mar. 4, 1869,	to Mar. 4, 1871.	1830	.....
" "	" ...	42d Cong.	Mar. 4, 1871,	to Mar. 4, 1873.	.....	.....
" "	" ...	43d Cong.	Dec. 1, 1873,	to Mar. 4, 1875.	.....	.....
Michael C. Kerr.....	Ind....	44th Cong.	Dec. 6, 1875,	to Aug. 20, 1876.	1827	1876
Samuel J. Randall....	Pa.	2d Ses. 44th Cong.	Dec. 4, 1876,	to Mar. 4, 1877.	1828	.....
" "	" ...	45th Cong.	Oct. 15, 1877,	to Mar. 4, 1879.	.....	.....
" "	" ...	46th Cong.	Mar. 18, 1879,	to ———	.....	.....
J. Warren Kieffer.....	Ohio...	47th Cong.	Dec. 4, 1881,	to Mar. 4, 1883.	.....	.....
John G. Carlisle.....	Ky....	48th Cong.	Dec. 4, 1883,	to Mar. 4, 1889	.....	.....

POPULATION OF THE PRINCIPAL NATIONS OF THE WORLD.

COUNTRIES.	CAPITAL.	Last Census.	Population	Area Square Miles.	Inhabitants to Sq. Mile
Argentine Republic	Buenos Ayres	1875	1715081	871000	1.96
Austria-Hungary	Vienna	1869	35904435	226406	158.53
Belgium	Brussels	1876	5536185	11373	469.29
Bolivia	La Paz	1861	1742952	473300	3.70
Brazil	Rio de Janeiro	1872	10108291	3275326	3.08
Canada, Dominion of	Ottawa	1871	3602321	3463952	1.03
Chili	Santiago	1875	2075971	130977	15.79
Chinese Empire	Pekin	Est.	435000000	3924527	110.85
Colombia	Bogota	1870	2951311	432400	6.82
Egypt	Cairo	Est.	5252000	212650	24.70
Denmark	Copenhagen	1870	1980075	14653	131.32
Ecuador	Quito	1875	866137	218884	3.49
France	Paris	1876	36905788	201900	182.79
Germany	Berlin	1875	42727360	212001	201.45
Great Britain and Ireland	London	1871	31628338	121200	268.08
Greece	Athens	1870	1457894	19041	72.56
India, British	Calcutta	1871	190863623	950919	200.50
Italy	Rome	1871	26801154	112077	243.01
Japan	Yeddo	1874	33823319	156004	214.71
Mexico	Mexico	1871	9276079	761040	12.18
Morocco	Morocco	Est.	6000000	219000	27.39
Netherlands	Amsterdam	1869	3579529	12680	282.30
Norway	Christiania	1875	1806900	122280	14.78
Paraguay	Asuncion	1873	221079	57300	3.85
Persia	Teheran	Est.	6500000	648000	10.03
Peru	Lima	1876	2699945	502760	5.31
Portugal	Lisbon	1875	4441037	36510	121.31
Russian Empire	St. Petersburg	1876	86925347	8404767	10.34
Roumania	Bucharest	Est.	5376000	51033	105.34
Servia	Belgrade	1874	1792270	19721	87.33
Siam	Bangkok	Est.	6300000	250000	25.20
Spain	Madrid	1870	16022814	182718	87.71
Sweden	Stockholm	1876	4429713	170980	25.90
Switzerland	Berne	1870	2759954	15233	181.17
Turkey	Constantinople	Est.	31069147	1819048	17.09
Uruguay	Montevideo	1876	445000	70000	6.35
United States	Washington	1880	50152866	3603884	13.91
Venezuela	Caracas	1873	1784197	368265	4.84

HEADS OF THE PRINCIPAL NATIONS OF THE WORLD IN 1889.

GOVERNMENTS.	RULERS.	TITLE.	YEAR OF BIRTH.	DATE OF ACCESSION.
Argentine Republic	Juarez Celman	President	.....	June —, 1886
Austria-Hungary	Franz Joseph I.	Emperor	1830	Dec. 2, 1848
Belgium	Leopold II.	King	1835	Dec. 10, 1865
Bolivia	Gregoria Pacheco	President	.....	June 1, 1884
Brazil	Pedro II. Alcantara	Emperor	1825	April 7, 1831
Chili	Jose M. Balmacedo	President	.....	Sept. 18, 1886
China	Kwong Shu	Emperor	1871	Jan. 12, 1875
Colombia	R. Nunez	President	.....	April 1, 1885
Costa Rica	Bernardo Soto	President	.....	1886
Denmark	Christian IX.	King	1818	Nov. 15, 1863
Ecuador	J. M. P. Caamano	President	.....	Sept. 8, 1876
France	Marie Fr. Carnot	President	1013	Jan. 30, 1887
Germany	William	Emperor	.....	——— 1888
Alsace-Lorraine	F. M. Baron Manteuffel	Oberpräsid't	.....	——— 1880
Anhalt	Friedrich	Duke	1831	May 22, 1871
Baden	Friedrich I	Grand Duke	1826	April 24, 1852
Bavaria	Ludwig II	King	1845	Mar. 10, 1864
Bremen	.....	Burgomasters	.....	.....
Brunswick	Wilhelm I	Duke	1806	April 20, 1831
Hamburg	.....	Burgomasters	.....	.....
Hesse	Ludwig IV	Grand Duke	1834	June 13, 1877
Lippe	G. F. Waldemar	Prince	1824	Dec. 8, 1875
Lubeck	.....	Burgomasters	.....	.....
Mecklenburg-Schwerin	Friedrich Franz II	Grand Duke	1823	Mar. 7, 1842
Mecklenburg-Strelitz	Friedrich Wilhelm	Grand Duke	1819	Sept. 6, 1860
Oldenburg	Peter	Grand Duke	1827	Feb. 27, 1853
Prussia	Frederick III	King	1831	Mar. 9, 1888
Reuss-Greiz	Heinrich XXII	Prince	1846	Nov. 8, 1859
Reuss-Schleiz	Heinrich XIV	Prince	1832	July 10, 1867
Saxe-Altenburg	Ernst	Duke	1826	Aug. 3, 1853
Saxe-Coburg and Gotha	Ernst II.	Duke	1818	Jan. 29, 1844
Saxe-Meiningen	Georg II	Duke	1826	Sept. 20, 1866
Saxe-Weimar Eisenach	Karl Alexander	Grand Duke	1818	July 8, 1853
Saxony	Albert	King	1828	Oct. 29, 1873
Schaumburg-Lippe	Adolf	Prince	1817	Nov. 21, 1860
Schwarzburg-Rudolstadt	Georg	Prince	1838	Nov. 26, 1869
Schwarzburg-Sondershausen	Günther III	Prince	1830	July 17, 1889
Waldeck	Georg Victor	Prince	1831	May 14, 1845
Wurtemberg	Karl I	King	1823	June 25, 1864
Great Britain and Ireland	Victoria I	Queen & E. of I	1819	June 20, 1837
Greece	Georgios I	King	1845	June 6, 1863
Guatemala	Manuel L. Barillas	President	.....	May 7, 1886
Haiti	Jen. Salomon	President	.....	Nov. 25, 1879
Hawaiian Islands	Kalakaua I	King	1836	Feb. 12, 1874
Honduras	Luis Bogran	President	.....	May 29, 1887
Italy	Humbert I	King	1844	Jan. 9, 1878
Japan	Mutsu Hito	Mikado	1852	Feb. 13, 1867
Mexico	Porfirio Diaz	President	.....	Dec. 1, 1884
Morocco	Muley-Hassan	Sultan	1831	Sept. 25, 1873
Netherlands	Willem III	King	1817	Mar. 17, 1849
Nicaragua	Evaristo Carazo	President	.....	Mar. 1, 1887
Paraguay	Candido Bareiro	President	.....	April 12, 1878
Persia	Nasr-ed-deen	Shah	1829	Sept. 10, 1848
Peru	Andres A. Cacaros	President	.....	Dec. 23, 1886
Portugal	Luis I	King	1838	Nov. 11, 1861
Roumania	Charles I	Prince	1839	May 10, 1881
Russia	Alexander III	Emperor	1845	Mar. 21, 1881
Salvador	F. Menendez	President	.....	April 30, 1885
Santo Domingo	F. A. de Moreño	President	.....	July 23, 1880
Servia	Milan IV. Obrenovic	Prince	1865	July 2, 1868
Spain	Alfonso XIII	King	1857	——— 1886
Sweden and Norway	Oscar II	King	1829	Sept. 18, 1872
Switzerland	M. Kurz	President	.....	Jan. 1, 1887
Turkey	Abdul-Hamid-Khan	Sultan	1842	Aug. 31, 1876
Egypt	Tewfik Pacha	Khedive	.....	June 25, 1879
United States	Benjamin Harrison	President	.....	Mar. 4, 1889
Uruguay	Maximo Tajes	President	.....	Mar. 17, 1886
Venezuela	Guzman Blanco	President	.....	Feb. 25, 1879

3380 M