ATLAS

OF



DARKE COUNTY, OHIO.

From actual Surveys under the direction of B. N. GRIFFING, C. E.

Assistants.
A. M. GORDON.
W. W. McMAHAN.
L. J. GORDON.
C. M. FLOYD.

PUBLISHED BY

GRIFFING, GORDON & CO.

Central Office: No. 27 SOUTH SIXTH STREET, PHILADELPHIA, PA.

Surveyors.
JAS. M. LATHROP.
M. A. SMITH, Del.

1888.

Copyright, 1888, by Griffing, Gordon & Co.

Printed by F. Bourquin, 31 S. 6th Street.

Engraved by Wm. Bracher, 27 S. 6th Street, Philadelphia.

TABLE OF CONTENTS.

	PAGE
Title	1
Table of Contents	3
Table of Distances and Population of Darke County	4
Outline Plan of Darke County	5
Patrons' Directory	30, 31, 34
Government Survey Map of Ohio	75
Professional and Business Cards	23, 26, 27
Map of the State of Ohio	Back part of Atlas
Outline Map of the United States	Back part of Atlas
Map of the Hemispheres	Back part of Atlas
Statistical Tables	(On back of Maps of Ohio, U. S. and Hemispheres.)
System Subdivision Public Lands	74, 76

INDEX TO TOWNSHIPS.

	PAGE
Adams Township	7
Allen Township	13
Brown Township	15
Butler Township	19
Franklin Township	21
German Township	39
Greenville Township, North part of	24 and 25
Greenville Township, South part of	28 and 29
Harrison Township	41
Jackson Township	45
Mississinawa Township	48
Monroe Township	49
Neave Township	51
Patterson Township	53
Richland Township	57
Twin Township	59
Van Buren Township	63
Wabash Township	65
Washington Township	67
Wayne Township	69
York Township	73

INDEX TO TOWNS.

	PAGE
Ansonia	17
Arnettsville	51
Arcanum	61
Burkettsville	43
Brock	17
Braffettsville	21
Beamsville	57
Bradford	9
Coleville	73
Delisle	21
Fort Jefferson	21
Frenchtown	57
Greenville, North part of	32 and 33
Greenville, South part of	36 and 37
Gordon	11
Gettysburg	11
Hill Grove	55
Hollansburg	43
Hollansburg Station	55
Horatio	7
Ithaca	49
Lightsville	65
North Star	65
New Harrison	11
New Castine	51
Nevada	55
New Madison	43
Osgood	55
Pikeville	73
Pittsburgh	49
Painter Creek	63
Palestine	71
Rossville	53
Rose Hill	72
Sampson	51
Stelvideo	17
Tecumseh	63
Tampico	55
Union City	46 and 47
Versailles	70 and 71
Weston	57
Woodington	17
Woodland	65
Weaver's Station	25
Webster	72
Yorkshire	72

TABLE OF DISTANCES

—FOR—

DARKE COUNTY, OHIO,

—IN—

MILES AND TENTHS.

	Arnettsville.	Arcanum.	Ansonia.	Beamsville.	Bradford.	Burkettsville.	Brock.	Coleville.	Delisle.	Gettysburgh.	Gordon.	Greenville.	Hill Grove.	Hollansburg.	Ithaca.	Lightsville.	Nevada.	New Castine.	New Harrison.	New Madison.	North Star.	Osgood.	Painter's Creek.	Palestine.	Pikeville.	Fort Jefferson.	Rossville.	Rose Hill.	Tampico.	Union City.	Versailles.	Webster.	Woodland.	Yorkshire.
Arnettsville																																		
Arcanum	3.9																																	
Ansonia	19.4	18.8																																
Beamsville	20.8	15.6	4.5																															
Bradford	11.8	15.7	16.2	11.7																														
Burkettsville	28.3	28.3	10.2	14.0	25.7																													
Brock	22.7	23.1	7.0	5.6	13.5	10.9																												
Coleville	19.4	15.5	8.6	9.0	16.0	18.1	14.6																											
Delisle	7.2	3.3	15.8	13.2	14.5	25.3	20.1	12.5																										
Gettysburgh	9.2	11.0	14.1	9.6	4.0	24.1	13.1	12.0	10.5																									
Gordon	5.3	6.2	24.4	21.8	17.7	34.1	25.5	21.3	9.5	14.5																								
Greenville	14.9	11.0	7.8	6.5	11.5	17.3	12.1	4.5	8.0	7.5	16.8																							
Hill Grove	21.8	17.9	9.5	10.4	20.8	19.0	16.0	5.0	17.5	17.0	26.7	9.5																						
Hollansburg	17.9	13.0	21.9	20.6	25.6	31.4	26.2	12.7	13.6	21.6	17.3	14.1	13.7																					
Ithaca	8.8	3.5	22.3	19.1	19.2	31.8	26.6	19.0	6.8	14.5	2.7	14.5	24.0	14.6																				
Lightsville	28.3	24.4	7.1	11.6	23.3	9.	9.3	11.5	21.4	20.9	30.2	13.4	10.4	24.1	27.9																			
Nevada	23.4	19.6	4.3	2.1	13.8	12.	3.5	11.1	16.6	11.7	23.9	8.6	13.2	22.7	23.1	11.0																		
New Castine	12.1	7.5	20.0	18.7	23.2	29.5	24.3	16.7	9.4	18.5	6.8	12.2	19.7	12.3	4.1	25.6	20.8																	
New Harrison	13.4	9.5	12.6	8.1	5.5	22.1	12.5	10.5	9.0	1.5	13.0	6.0	15.5	20.1	13.0	19.4	10.2	17.0																
New Madison	12.9	9.0	18.8	17.5	24.7	28.3	23.1	11.8	10.0	18.5	13.8	11.0	17.5	5.8	10.6	24.4	19.6	6.5	17.0															
North Star	28.3	27.7	11.0	10.2	18.1	6.2	4.6	19.2	24.7	17.7	33.5	16.7	20.5	30.8	31.2	10.5	8.1	28.9	17.1	27.7														
Osgood	27.4	27.2	14.6	13.2	16.6	9.2	7.6	22.2	27.7	16.6	30.7	19.7	24.1	33.8	30.7	15.2	11.2	31.4	17.7	30.7	5.													
Painter's Creek	4.5	7.2	17.6	14.8	8.5	27.2	19.7	14.3	6.8	5.7	10.0	9.8	19.3	20.4	10.7	23.2	16.9	14.7	7.2	16.2	23.4	21.9												
Palestine	10.2	6.3	17.2	15.9	20.9	26.7	21.5	7.7	11.5	16.9	17.8	9.4	10.5	5.0	15.1	20.9	18.0	13.5	15.4	7.0	26.1	29.1	18.3											
Pikeville	19.4	15.5	5.0	2.0	12.0	10.	7.6	7.0	12.5	9.6	21.3	4.5	9.7	18.6	19.0	12.0	4.1	16.7	8.1	15.5	12.2	15.2	14.3	13.9										
Fort Jefferson	10.9	7.0	13.3	12.0	17.0	22.8	17.6	9.0	5.0	13.0	11.3	5.5	15.4	8.6	8.6	18.9	14.1	7.4	11.5	5.5	22.2	25.2	11.8	6.5	10.0									
Rossville	27.2	23.3	4.5	9.0	20.7	5.5	5.3	13.1	20.3	19.1	29.1	12.3	14.0	26.4	26.8	4.0	7.0	24.5	17.1	23.3	6.5	11.2	22.1	21.7	9.5	17.8								
Rose Hill	30.2	26.2	8.9	12.8	25.2	7.4	11.1	13.3	23.2	22.7	32.	15.2	12.	26.2	29.7	1.8	12.8	27.4	21.	26.2	9.7	14.8	25.	22.7	13.8	20.7	5.8							
Tampico	12.8	8.9	19.8	18.5	23.5	29.3	24.1	10.8	14.1	19.5	20.4	12.0	10.1	3.6	17.7	23.5	20.6	15.9	18.0	9.4	28.7	31.7	20.9	2.6	16.5	9.1	24.3	25.3						
Union City	26.8	22.9	10.4	12.8	23.2	19.5	17.4	7.4	19.9	19.4	28.7	11.9	2.4	16.1	26.4	10.5	14.7	24.1	17.9	19.9	21.0	25.	21.7	12.9	12.1	17.8	14.5	12.	12.5					
Versailles	17.4	18.8	9.8	6.6	8.2	16.1	5.3	15.6	18.3	7.8	22.3	13.1	17.0	27.2	22.3	14.6	5.5	26.3	9.3	24.1	9.9	8.4	13.5	22.5	8.6	18.6	10.6	16.4	25.1	20.2				
Webster	18.2	16.3	10.5	6.0	5.4	20.5	7.8	15.0	15.8	5.3	19.8	12.5	16.4	26.6	19.8	17.1	7.2	23.8	6.8	23.5	12.1	10.9	11.0	21.9	8.0	18.0	15.0	18.9	24.5	18.8	2.5			
Woodland	22.1	25.6	14.5	13.1	14.0	14.2	7.5	22.1	25.1	14.6	29.1	19.6	23.5	33.7	29.1	15.0	11.0	33.1	16.1	30.6	7.4	8.2	22.5	29.0	15.1	25.1	11.0	15.	31.6	25.5	6.8	9.3		
Yorkshire	26.4	26.2	13.6	12.2	15.6	10.2	6.6	21.2	26.7	15.6	29.7	18.7	23.1	32.8	29.7	14.2	10.2	30.9	16.7	29.7	4.	1.	20.9	28.1	14.2	24.2	10.2	13.8	30.7	24.	7.4	9.9	3.	

POPULATION OF DARKE COUNTY, OHIO,

BY TOWNSHIPS.

	1870.	1880.
Adams Township	2,291	2,826
Bradford	409	1,373
Gettysburg	228	292
Allen Township	781	1,246
Brown Township	1,239	1,909
Ansonia	221	542
Butler Township	1,524	1,739
Franklin Township	1,366	1,871
German Township	1,743	1,809
Palestine	264	264
Greenville Township	5,688	6,807
Greenville	2,520	3,535
Harrison Township	2,007	2,174
New Madison	452	544
Jackson Township	2,088	2,850
Union City (Ohio)	792	1,127
Mississinawa Township	798	1,506
Monroe Township	1,226	1,400
Neave Township	1,093	1,082
Patterson Township	978	1,280
Richland Township	1,105	1,252
Twin Township	1,998	2,724
Arcanum	450	778
Ithaca	150	128
Van Buren Township	1,212	1,512
Wabash Township	824	1,135
Washington Township	1,537	1,612
Wayne Township	1,983	2,762
Versailles	.....	1,163
York Township	797	1,000
Total	32,278	40,498

DARKE CO. OHIO.

Scale 1 inch per Mile.

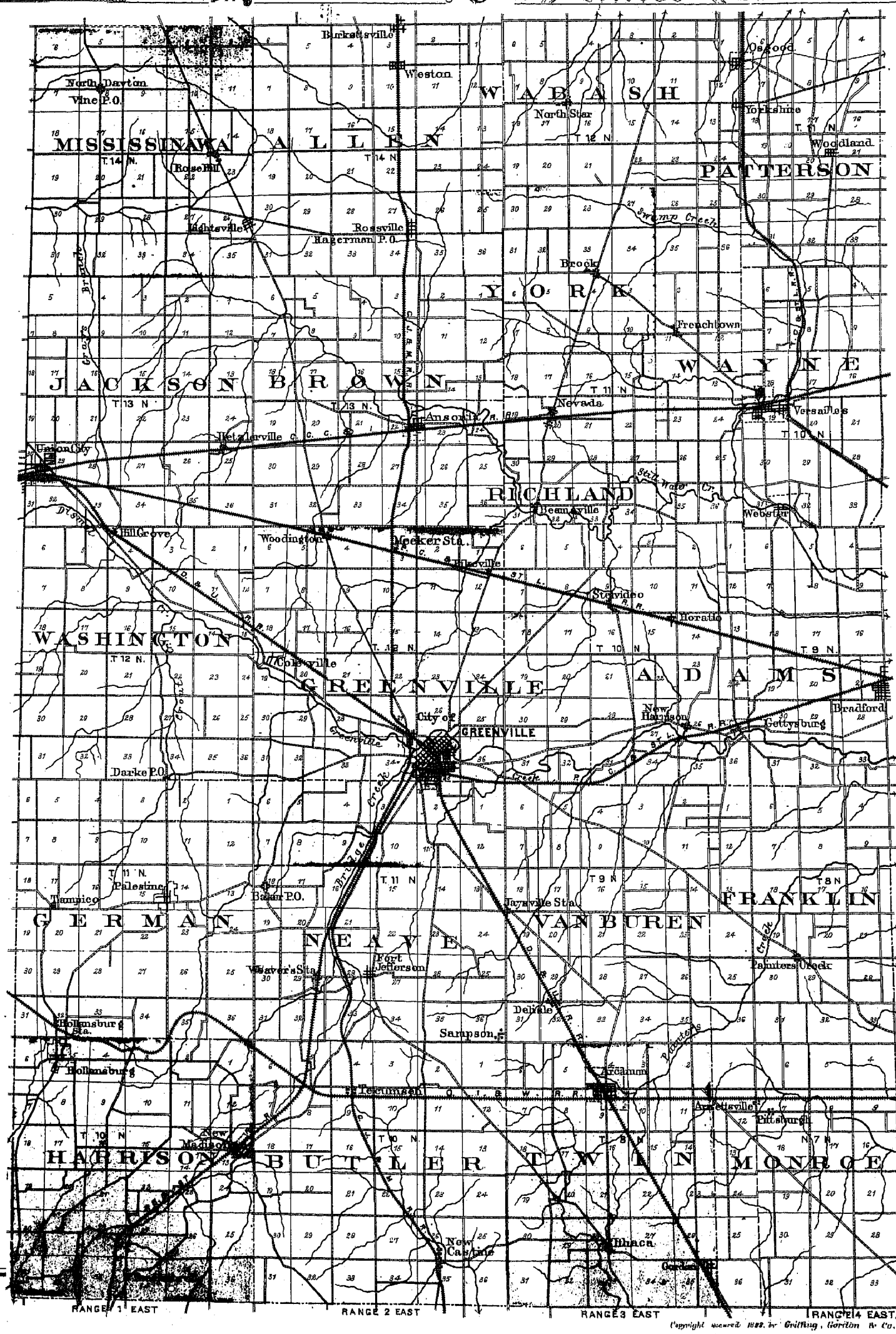

Copyright secured 1882. by Griffing, Gorton & Co.

HORATIO

ADAMS TWP.

Scale 20 rods per inch

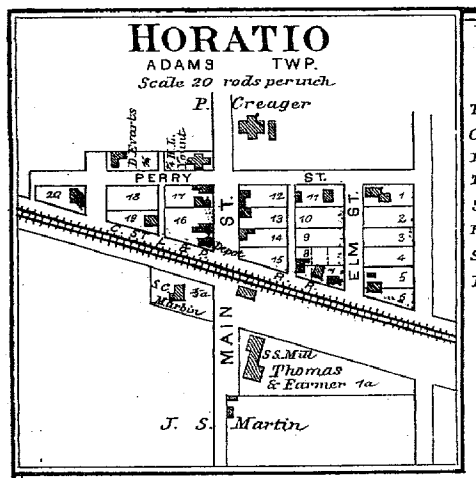

EXPLANATIONS.

Twp. & County Lines
County Roads
Private Roads
Turnpikes
Streams
Rail Roads
Section Lines
Farm Lines

ADAMS

Scale 2 Inches to the Mile.

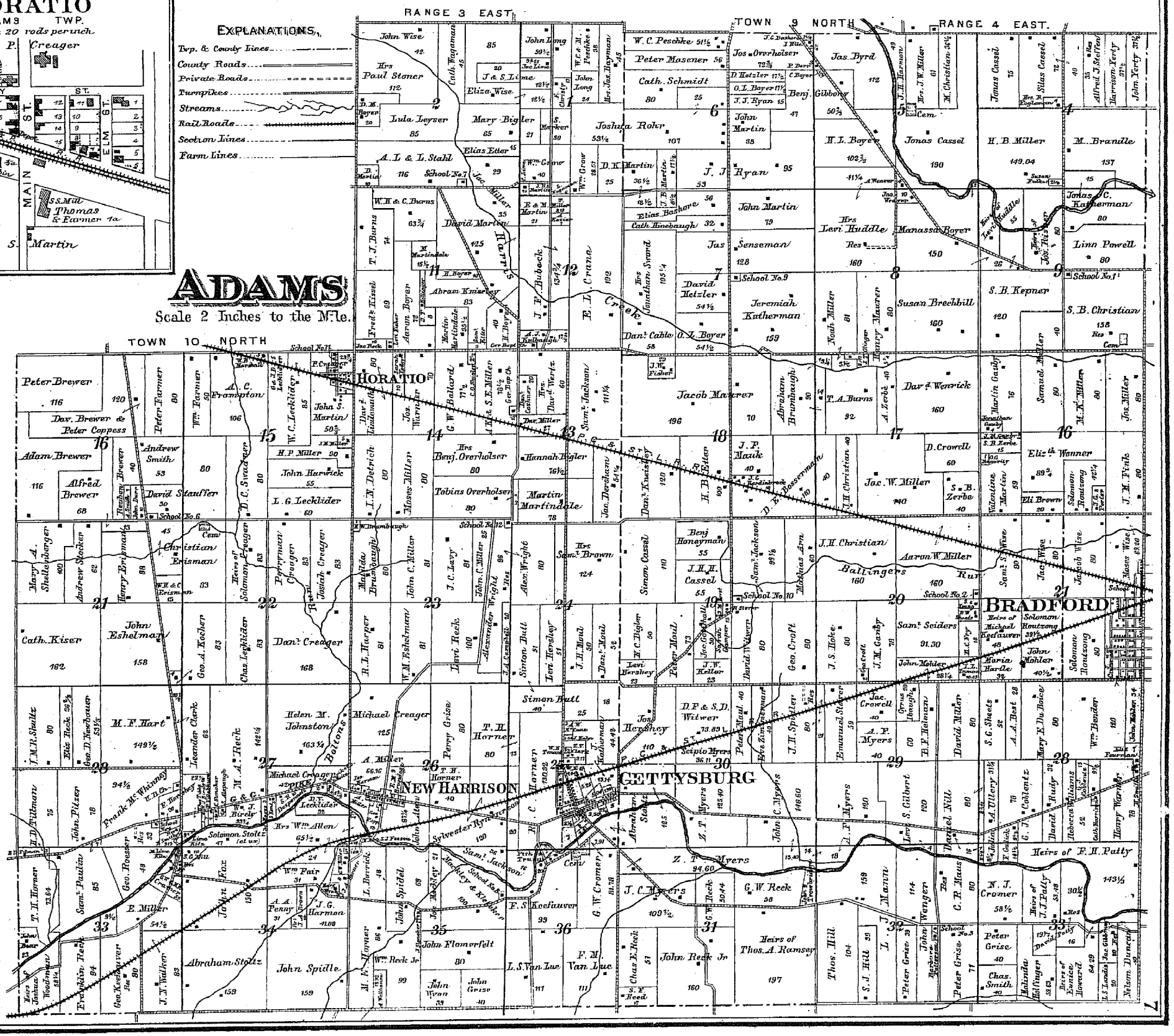

Copyright secured 1882 by Halling, Gordon & Co.

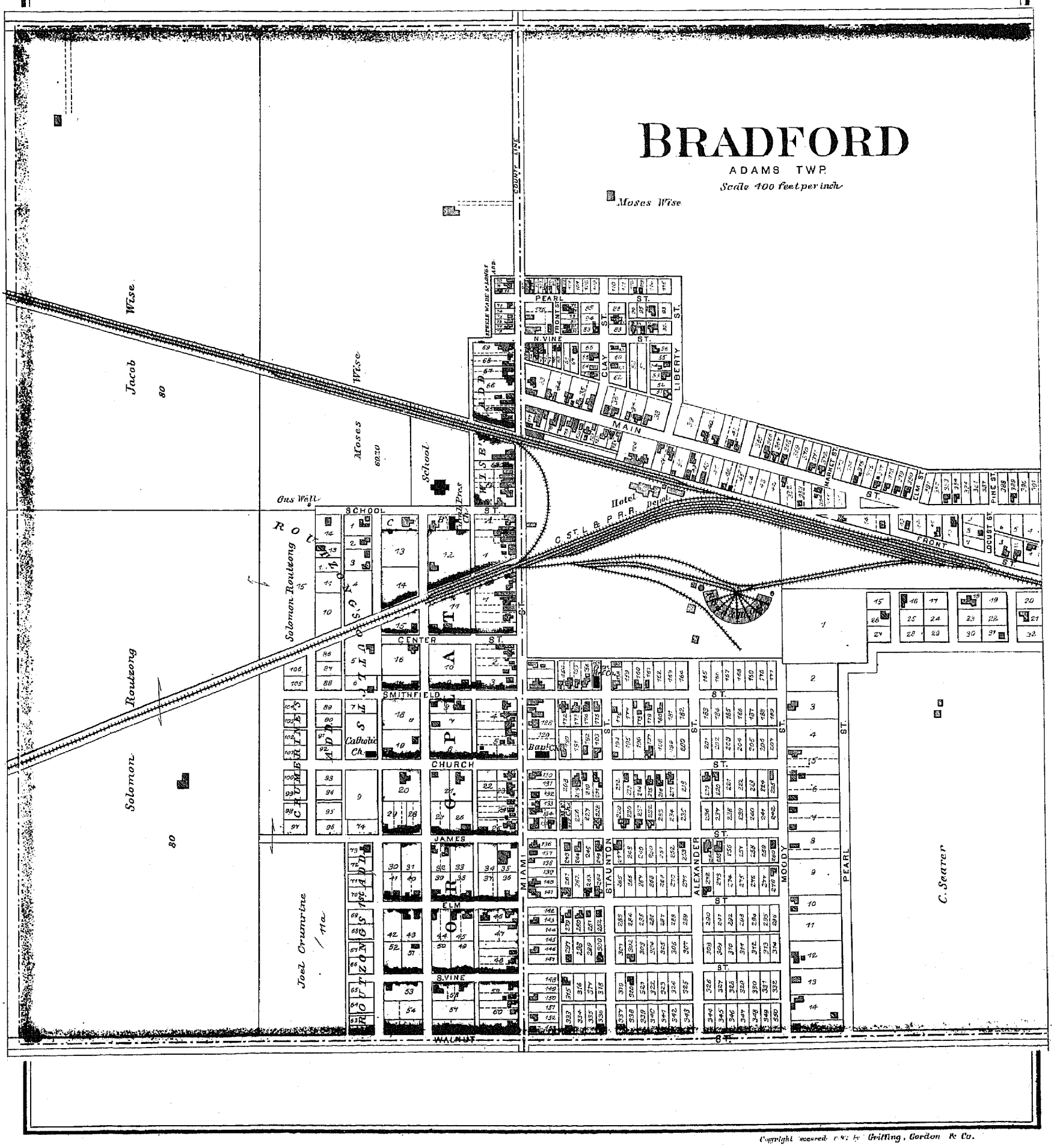
BRADFORD
ADAMS TWP.
Scale 400 feet per inch
Moses Wise
Jacob Wise
Moses Wise
Solomon Routzong
Solomon Routzong
Joel Crumrine
C. Searer
Gas Well
School
Hotel
Depot
C. S. T. L. & P. R. R.
COUNTY LINE
PEARL ST.
N. VINE ST.
MAIN ST.
FRONT ST.
SCHOOL ST.
CENTER ST.
SMITHFIELD ST.
CHURCH ST.
JAMES ST.
ELM ST.
S. VINE ST.
WALNUT ST.
MIAMI ST.
STAUNTON ST.
ALEXANDER ST.
MOODY ST.
PEARL ST.
LIBERTY ST.
CLAY ST.
MARKET ST.
ELM ST.
LOCUST ST.
PINE ST.
Cath. Ch.
Bapt. Ch.
Meth. Ch.
Presb. Ch.
Meth. Ch.
Meth. Ch.
Meth

GETTYSBURG

ADAMS TWP.

Scale 20 rods per inch.

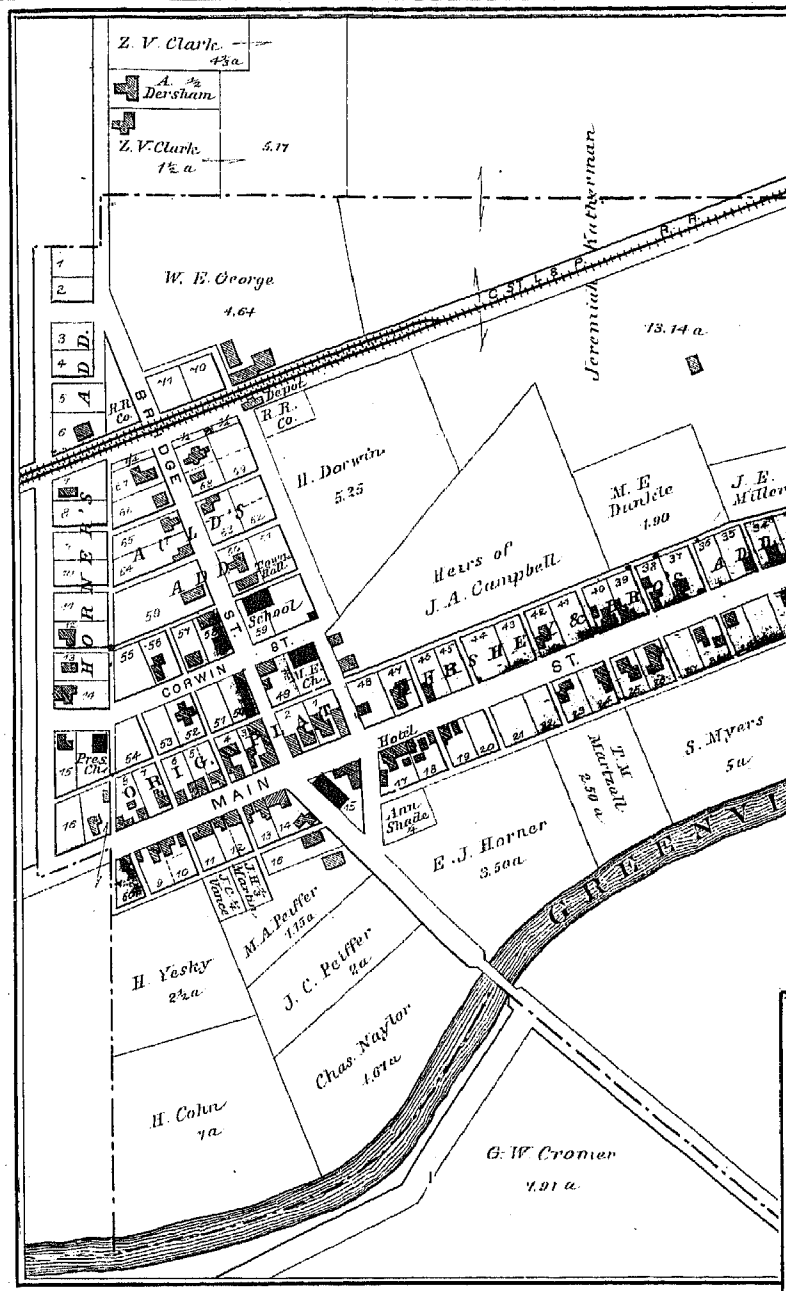

GORDON

TWIN TWP.

Scale 16 rods per inch.

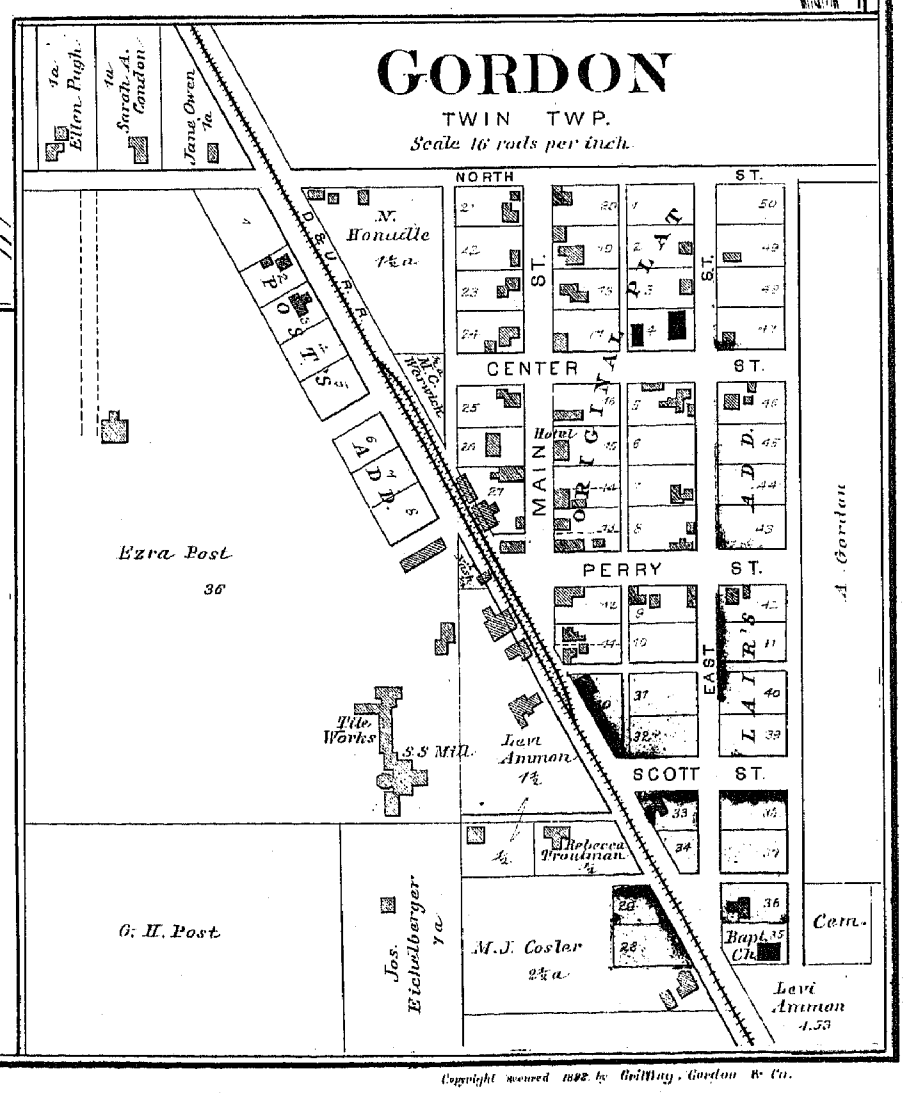

NEW HARRISON

ADAMS TWP.

Scale 20 rods per inch.

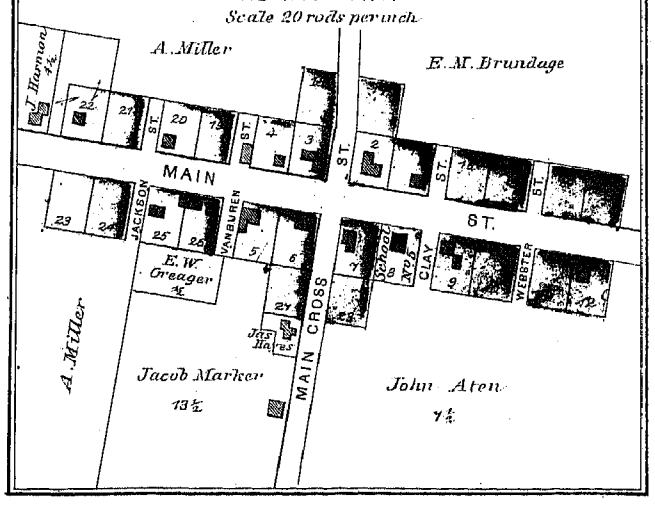

Copyright secured 1892 by Griffing, Gordon & Co.

ALLEN

Scale 2 Inches to the Mile.

TOWN 14 NORTH. RANGE 2 EAST.

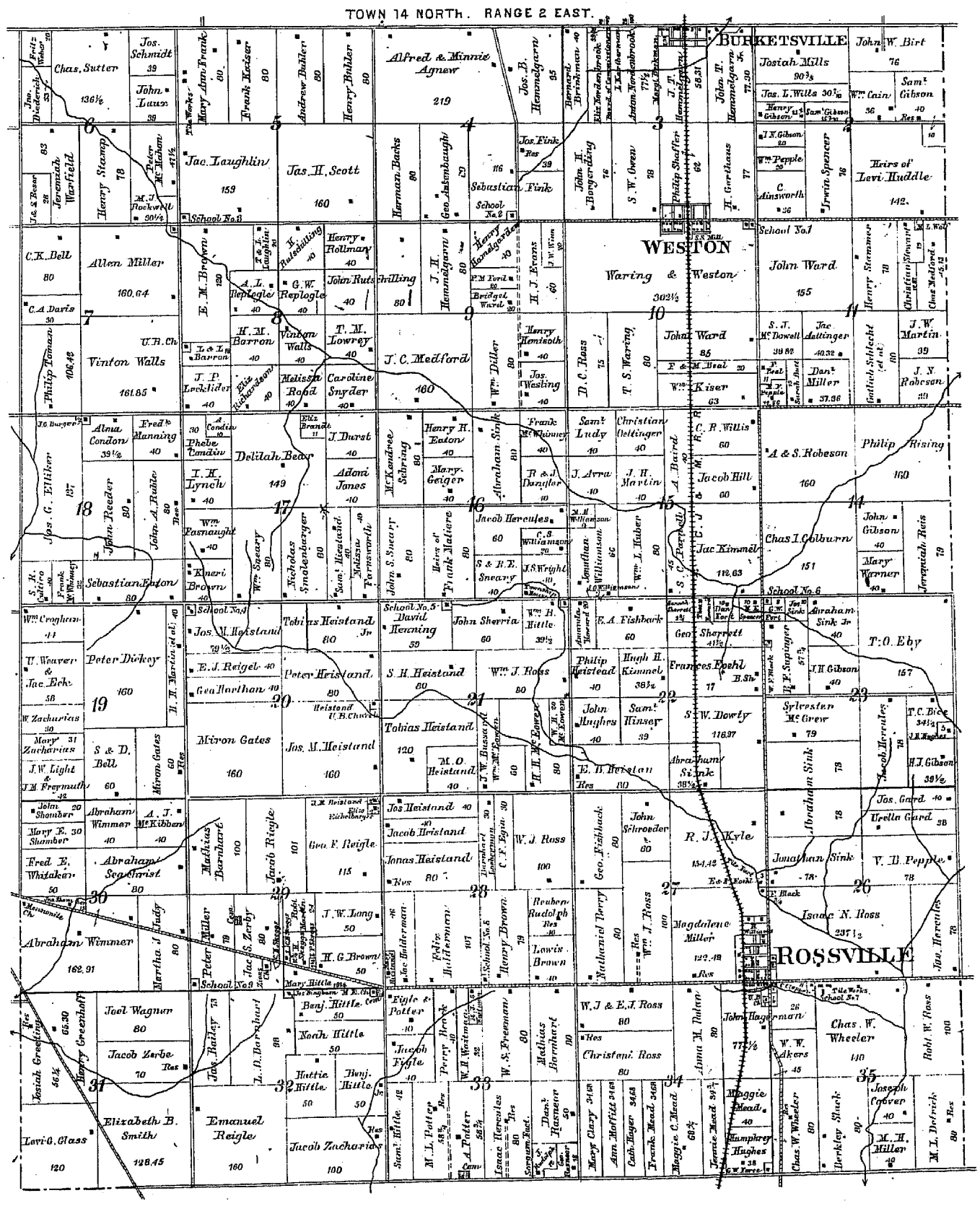

Copyright secured 1899. by Griffing, Gordon & Co.

BROWN

Scale 2 Inches to the Mile.

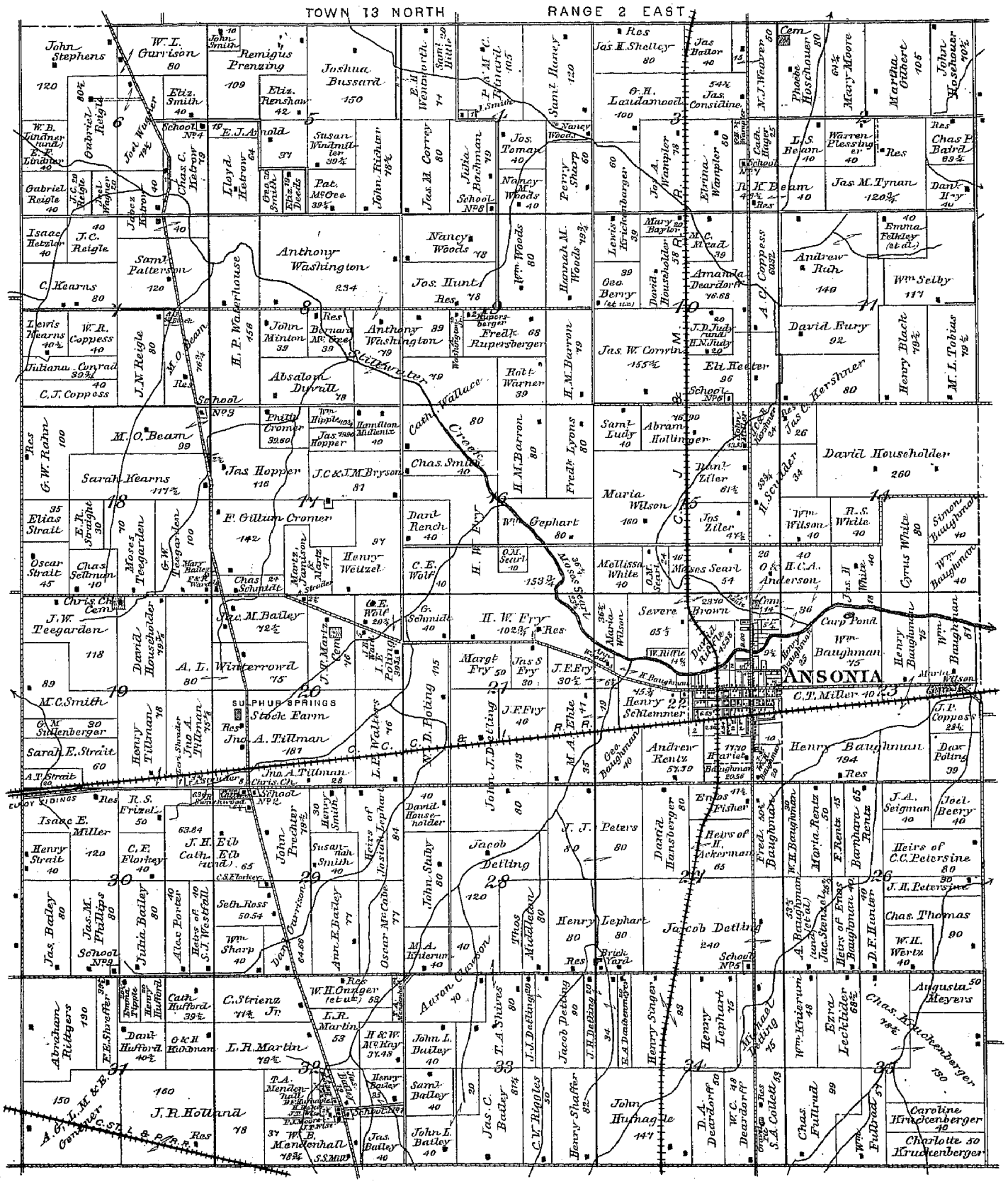

Copyright secured 1888, by Griffing, Gordon & Co.

ANSONIA

BROWN TWP.

Scale 300 feet per inch

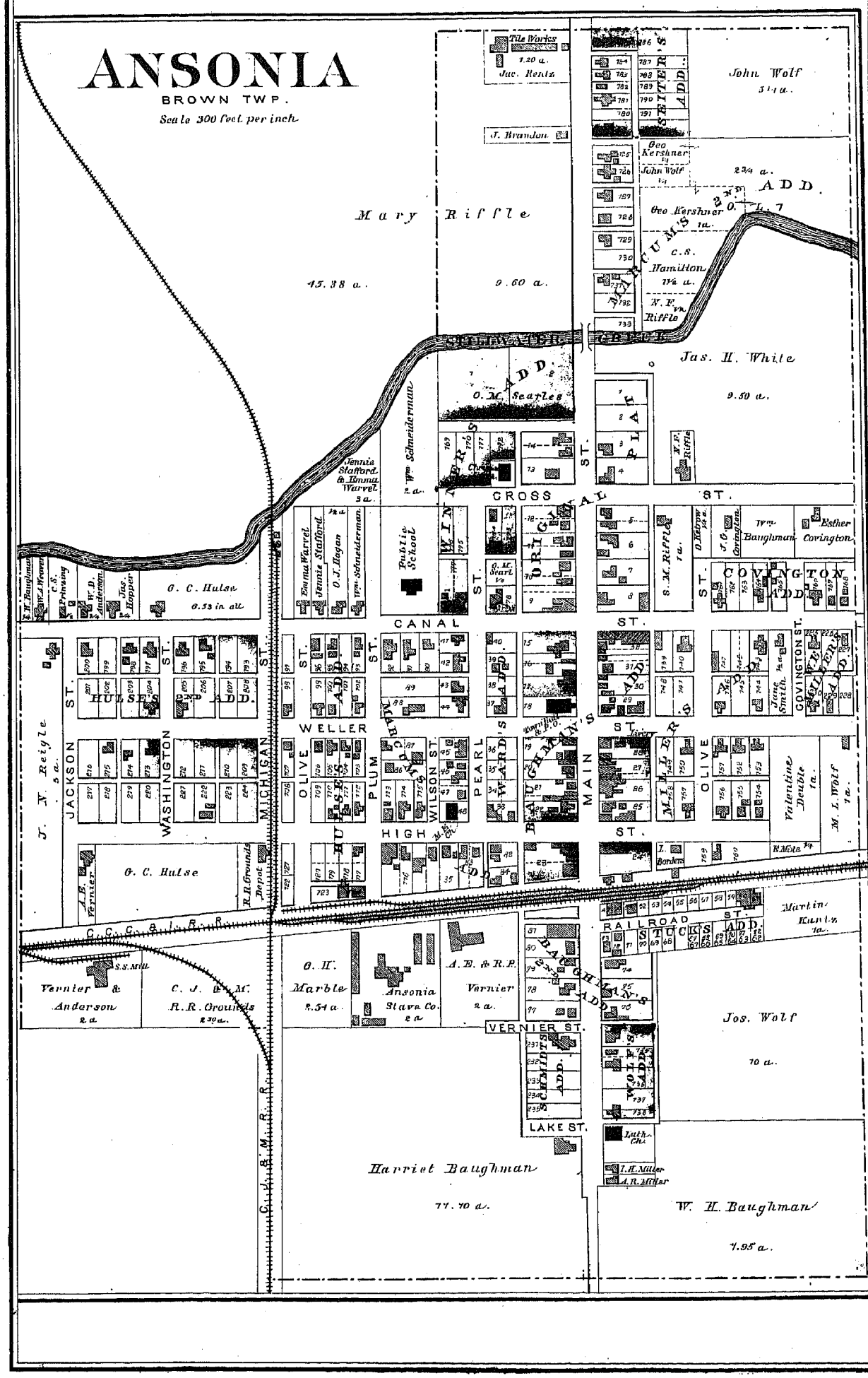

WOODINGTON

GREENVILLE TWP.

Scale 20 Rods per inch

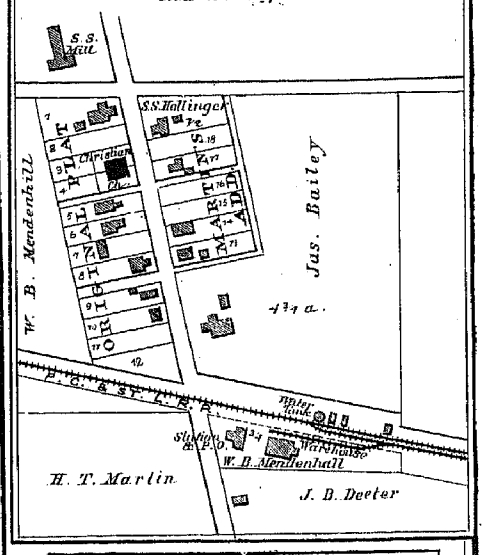

BROCK

YORK TWP.

Scale 20 rods per inch

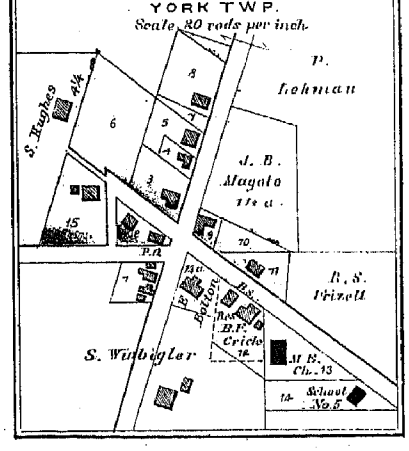

STELVIDEO

RICHLAND TWP.

Scale 10 Rods per Inch

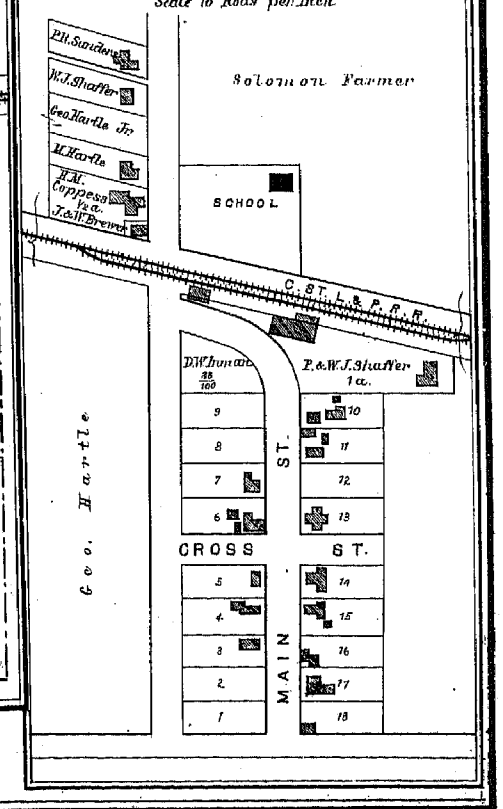

Copyright secured 1882 by Griffing, Gordon & Co.

BUTLER

Scale 2 Inches to the Mile.

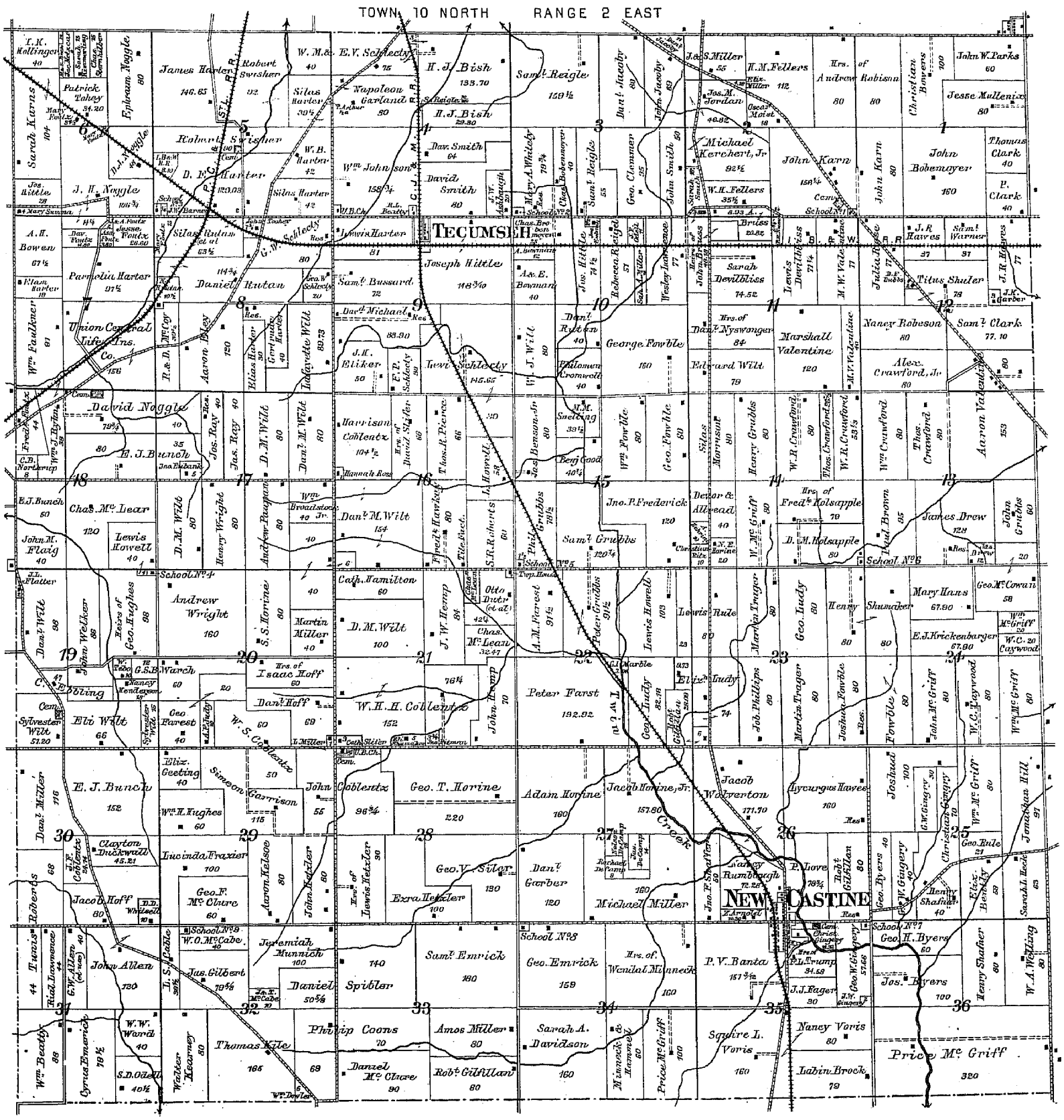

Copyright secured 1888. by Griffing, Gordon & Co.

FRANKLIN

Scale 2 Inches to the Mile.

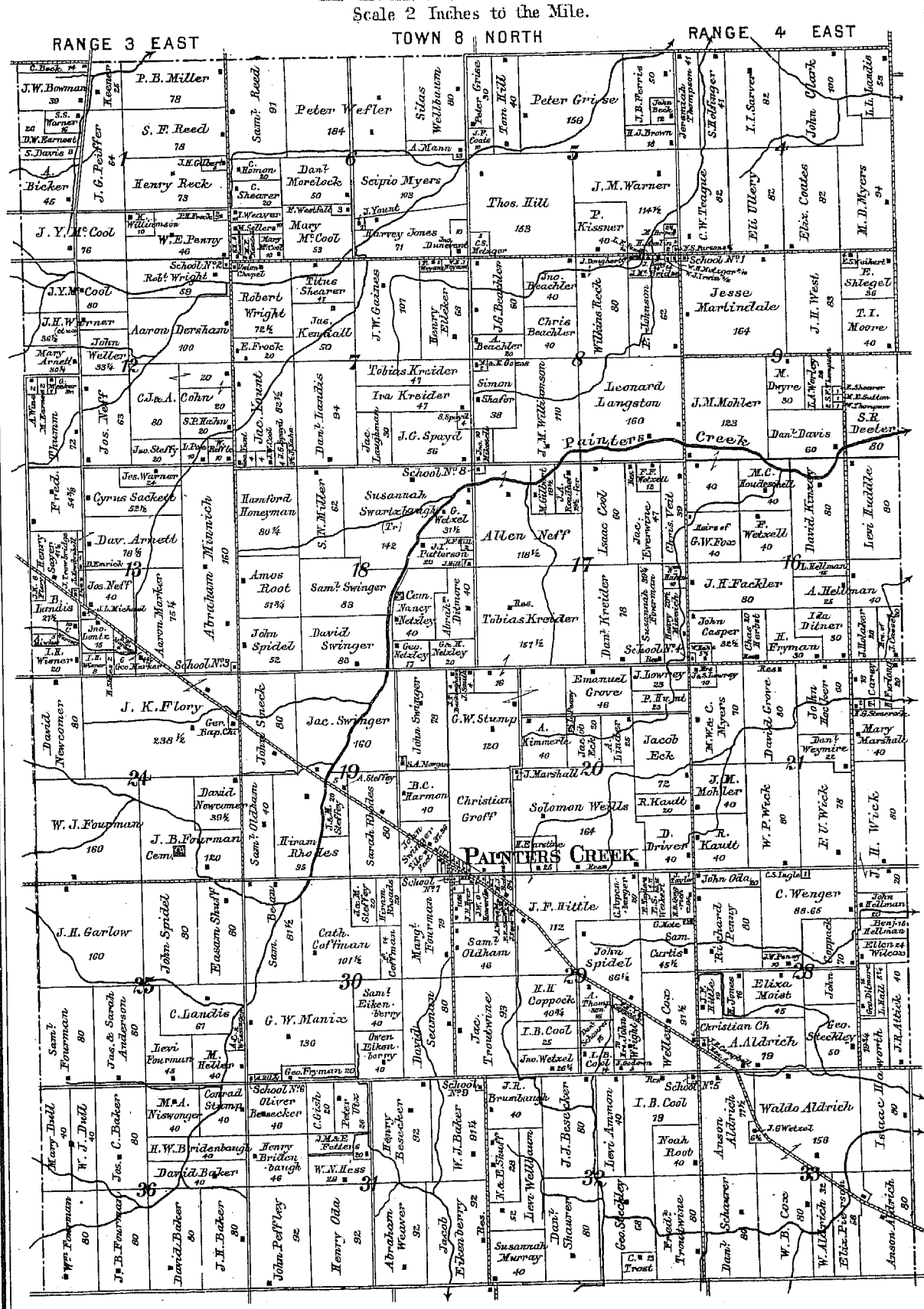

FORT JEFFERSON

NEAVE TWP.

Scale 20 rods per inch

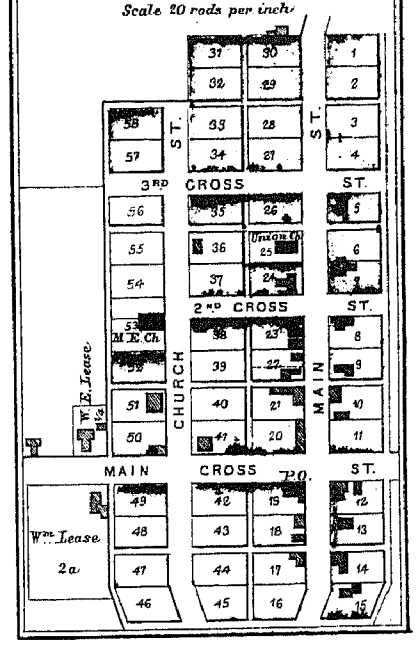

BRAFFETSVILLE

HARRISON TWP.

Scale 16 rods per inch

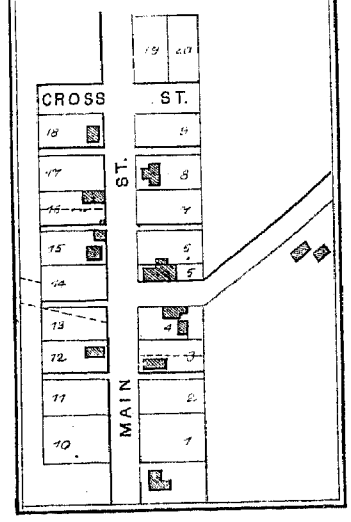

DELISLE

VAN BUREN TWP.

Scale 20 rods per inch

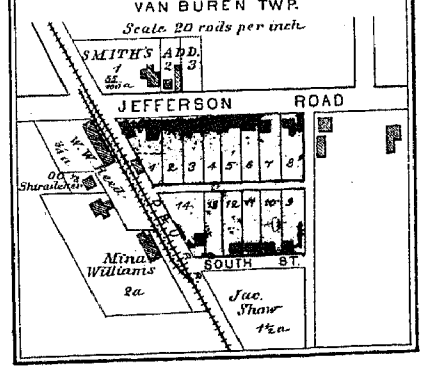

Copyright secured 1887 by Griffing, Gordon & Co.

PROFESSIONAL AND BUSINESS PATRONS IN DARKE COUNTY, OHIO.

Adams Twp.

THE LITTLE PRINTING CO., Bradford, O. Stationery, Blank Forms and Supplies for Secret Societies. We are prepared to execute orders for all kinds of commercial printing. We study to please our customers rather than ourselves. We thank you for past patronage and solicit it for the future. Write us for prices and samples.

ABIJAH JONES, Bradford O., Attorney-at-Law and Notary Public. Conveyancing a specialty.

P. B. MILLER, Gettysburg, O., Druggist and Apothecary. Prescriptions carefully prepared. Also, Notary Public and gives attention to collections, conveyancing and Legal Business generally.

WM. E. GEORGE, Gettysburg, O., Wholesale and Retail Dealer in Grain, Field Seeds, Flour, Salt and Hogs. Also, Ticket and Freight Agent C., St. L. & P. R. R. and Adams Express Co.

C. R. MAUS, Breeder and Dealer in choice strains of Heavy Draft and Road Horses. Have had 30 years experience and handle nothing but first-class stock. Also, choice Poland China Hogs. P. O., Gettysburg. Farm, 2½ miles east.

JACOB GIBBONEY, the natural genius, being master of many trades and useful to a neighborhood in many ways. Also, the owner of the famous Stallion Young Jumbo, which all good horsemen pronounce a superior horse. Residence, 2 miles south of Bradford.

J. H. SPITLER, Musical Director and Teacher of vocal and instrumental music. Will work in musical Institutes and Conventions, or give private instruction. P. O., Bradford.

MARTIN SMITH, Manufacturer of the celebrated *White Lime*. Will fill all orders and deliver the same when desired. Kilns on Greenville Creek, 4½ miles east of Greenville. P. O., Greenville.

NEW HOPEWELL MILLS. G. W. & M. R. Cromer, Proprietors. Headquarters for everything in the line of Flour, Feed, Meal, etc. Custom work a specialty. P. O., Greenville. Mills, 4½ miles east on Greenville Creek.

BRADFORD NORMAL SCHOOL. Peyton E. Cromer, Principal. Our grounds are beautifully shaded. Our rooms cool and pleasant and our course of instruction thorough. It will give us pleasure to answer any communication. Write us.

M. D. MYERS. City Boot and Shoe Store, Bradford, O. Always a line of prime Boots and Shoes on hand at lowest prices. Repairing neatly done.

Ansonia.

W. D. COLE, Eclectic Physician. Office calls attended night or day. Office, corner Canal and Main Streets.

H. A. SNORF, Regular Physician, Successor to Anderson & Snorf. Office hours, 7 to 9 A. M., 12 to 2 and 6 to 9 P. M. Office, Main Street.

S. A. HOSTTETTER & BRO., Dealers in Drugs, Medicines, Paints, Oils, Books, Stationery and Notions. Our stock is complete, comprising many articles, all sold at low prices. Medicines warranted genuine and of the best quality. Established 1870.

T. B. WHITE & BRO., Dealers in Dry Goods, Clothing, Notions, Groceries, Hats, Caps, Boots, Shoes, etc. S. W. corner Main and High Streets.

ZEMER BROS, Seth I. and P. C. Zemer, Proprietors of Ansonia Grain Elevators. Buyers and shippers of all kinds of Grain and Seeds, and Dealers in Salt and Coal.

SEARLE & FRY (A. E. Searle, A. M. Fry), Dealers in Hardware, Agricultural Implements, Carriages, Buggies, Wagons, Carts, Cutlery, Building Material, etc. Special Agents for the Nickel Barn Door Hanger, the finest thing ever invented for the purpose. Also, Blacksmithing, Woodwork, Painting and Trimming. North Main street.

W. H. GANGER, Prop. of Woodington Mills. Manufacturer and Dealer in Hardwood Lumber. I also manufacture Wire and Picket Fencing, and Pickets for sale by the thousand or car load. All orders promptly filled.

JOHN A. TILLMAN, Prop. of "Sulphur Springs" Stock Farm, 8 miles north of Greenville, 2½ miles west of Ansonia and 6 miles east of Union City. Makes a specialty of fine-bred Road and Trotting Horses. Have at head of my stud "Ohio Wilkes," bred by R. H. Wills, Cynthiana, Ky.

HENRY LEPHART, Manufacturer and Dealer in Brick. My clay is as good as there is in the county. First-class Brick furnished. Kiln, 2½ miles southwest of Ansonia.

M. O. BEAM, Dealer and Breeder of Clydesdale Horses. Farm in Sec. 7. P. O., Ansonia.

CHS. P. BAIRD, Auctioneer. Will attend all calls and sell Real Estate, Merchandise and all kinds of Personal Property, Live Stock, etc. Residence, 3½ miles northwest of Ansonia. P. O., Ansonia.

"THE ANSONIA MIRROR," established, 1881. A local paper published at $1 per year in advance. Frank H. Jobes, editor and proprietor. An excellent Job Office in connection. Corner Main and High sts.

WM. BAUGHMAN & SONS, Breeders of Jersey Cattle, Partridge, Cochin and Plymouth Rock Fowls and Bronze Turkeys. Choice Birds and Eggs for sale. All orders promptly filled. P. O., Ansonia.

ORANGE KETROW, Dealer in Horses. Hopper & Ketrow make a specialty of breeding choice strains of Heavy Draft Horses. It will pay all persons interested in fine stock to call and see us. We buy first-class horses only. P. O., Ansonia.

MRS. S. H. LIGHT, Prop. of Millinery and Fancy Notion Store. North Main st., opp. Town Hall.

WINBIGLER & JOHNSON, Livery, Feed and Sale Stable. Good Rigs and Special Rates to Travelling Men.

RICHARD HUNT, Manufacturer of Fine Harness and Dealer in all kinds of Harness and Saddlery Goods.

M. H. MILLER, Prop. of Ansonia Marble Works. Manufacturer of Tombstones, Monuments, Slabs and Tablets. Dealer in Foreign and Domestic Marble, Scotch and American Granite. The Public are requested to examine my work and designs before buying elsewhere. Satisfaction always guaranteed. Cor. Canal & Pearl sts.

VERNIER & CO., Props. of Saw and Planing Mills. Dealers in all kinds of Native Lumber. Flooring and Ceiling made to order. Make the best Wire and Picket Fence and will fill orders on short notice.

WM. WERTS,
F. E. SHEFFLER, } Trustees of Brown Twp.
B. McGEE,

Arcanum.

H. D. MILLER, Dealer in Stoves, Hardware, Tinware, Pumps, Farm Implements, Hollowware, Cutlery, Fence Wire, Farm Bells, Nails, etc. Roofing and Spouting a specialty. Repairing neatly done. All goods warranted the best and at the lowest possible prices. Give him a call.

J. E. KOCH, Fire Insurance Agent. If you want to insure don't fail to give me a call. I can save you money, and insure you in the best company in the world.

H. A. KEPNER, Notary Public. All business intrusted to his care will receive prompt attention. Money to loan.

S. B. THOMAS, Farmer, and Dealer in the Buckeye Binder and Mower. Binding Twine on sale. Also Contractor of Slate Roofing and Iron Cornish and Window Caps. Call and see me.

J. B. SHAFER, Prop. of Central Hotel, opp. D. & U. Depot. Best accommodations; Rates moderate. Sole Prop. for Darke County of the Picket and Wire Combined Fence. The Barker patent. Best Fence manufactured. Farm rights furnished on application.

MARTIN ROGERS has purchased the entire business of the Arcanum Tile Factory, and is prepared to furnish all sizes of Drain Tile of best quality at lowest price. Also dealer in Cord and Stove Wood. Patronage solicited.

J. M. MELLINGER, Manufacturer of Doors, Sash and Blinds, Mouldings, Window and Door Frames. Lumber of all kinds for sale. Scroll sawing done to order. Dealer in Glass and Putty.

JACOB BISH, Manufacturer and Dealer in Leaf Tobacco. Full line of Groceries in stock.

A. F. SHULER, Manufacturer of Carriages, Buggies and the LEADER ROAD CART. The best cart in the market. Call and see it. Also Repairing of all kinds to order.

N. H. TILLMAN, Breeder and shipper of Todd's *Improved Chester White Swine*. The Farmers' Hog!! Noted for early maturity and great fattening qualities. My herd won over $400 in premiums at five fairs in 1886, winning from 70 to 200 per cent. more money than any other herd in competition at Greenville, Toledo, Hamilton and Indianapolis. All Breeding stock recorded, and a reliable pedigree with every animal sold.

B. F. MUSS, Clerk of Twin Township.

Brock.

IRVING YORK, Prop. of "Pleasant View" Stock Farm. Breeder of the celebrated stock of full blooded Devonshire Cattle. Pedigree given in full at farm half a mile west of Brock.

A. D. HOLLAWAY, Justice of the Peace.

D. H. MARTIN, Manufacturer of all kinds of Drain Tile. Keeps on hand at all times the best kinds and sizes of Tile. Factory two miles north of Brock.

B. F. CRICK, Blacksmith. All kinds of Blacksmith, Wagon and Carriage Repairs done. Horseshoeing a specialty. All work promptly done. Also Postmaster at Brock.

J. S. YORK,
WM. RUE, } York Twp. Trustees.
JOB ARMSTRONG,

ALVIN FIDLER, Township Clerk.

C. M. LEEPER & SON, Manufacturers and Dealers in the famous I. X. L. Pumps. All sizes. Copper lined and mounted. Also Breeder of Cotswold Sheep. P. O., Brock.

Burkettsville.

JOSEPH FINK, Justice of the Peace. P. O., Burkettsville.

M. BECKMAN, Dealer in Dry Goods, Groceries, Hardware, Hats, Caps, Boots, Shoes, Crockery, Glassware, Seeds, and a full assortment of Merchandise.

Butler Twp.

G. W. SCHLECHTY, Dealer in and shipper of all kinds of Live Stock. P. O., New Madison.

JAMES DREW, Farmer and Fruit Grower. Sec. 13th, Butler Twp., Peach growing a specialty. P. O., Arcanum.

ROBERT GILFILLAN, Farmer and Dealer in Real Estate. P. O., New Castine.

U. S. RAY, School Teacher. P. O., New Madison.

C. S. HARTER, Teacher and Farmer. P. O., New Madison.

Colesville.

D. KESTER, Dealer in Groceries, Dry Goods, Notions, Boots, Shoes, Hats, Caps and all articles usually kept in a first class country store. P. O., Mt. Heron.

D. A. CLEAR, Proprietor of Blacksmith Shop. Prompt attention to Horse Shoeing and all kinds of repairing.

Greenville.

OFFICIALS.

D. L. MEEKER.....Judge Court of Common Pleas.
P. H. MAHER.....Clerk Court of Common Pleas.
T. C. MAHER.....Deputy Clerk Court of Common Pleas.
D. E. VAN TILBURGH.....Sheriff.
G. W. STUCK.....Deputy Sheriff.
C. W. GILBERT.....Deputy Sheriff.
W. H. GILBERT.....Law Librarian.
CYRUS MINNICH.....County Auditor.
O. E. LUCAS.....Auditor (elect).
O. C. PERRY.....Deputy Auditor.
H. M. BICKEL.....County Treasurer.
WM. SULLIVAN.....Deputy Treasurer.
L. C. ANDERSON.....Judge Probate Court.
J. C. ELLIOTT.....Prosecuting Attorney.
A. C. ROBESON.....Rep. State Legislature.
DANIEL SNYDER.....Recorder.
JAS. W. MARTIN.....Deputy Recorder.
ELLIOT M. MILLER.....County Surveyor.
SAMUEL LUDY.....Infirmary Director.
D. H. MILLER.....Infirmary Director.
JOHN HENNING.....Infirmary Director.
J. H. BRANDON.....Supt. Infirmary.
S. A. HOSTETTER.....Trustee Children's Home.
JOHN H. MARTIN.....Trustee Children's Home.
THOS. McCOWEN.....Trustee Children's Home.
R. K. BEAM.....County Commissioner.
S. J. STAPLETON.....County Commissioner.
W. M. SMITH.....County Commissioner.
D. B. ETZLER.....County School Examiner.
J. M. BICKEL.....County School Examiner.
F. G. CROMER.....County School Examiner.
SAMUEL ROLAND.....Janitor Court House.
IRA SEBRING.....Township Trustee.
ELI MACKLEY.....Township Trustee.
FRANK M. EIDSON.....Township Trustee.
C. B. ELLIOTT.....Township Clerk.
DANIEL HENNE.....Township Treasurer.
IRVIN MOTE.....Justice of the Peace.
M. F. MYERS.....Justice of the Peace.
THEO. BEERS.....Justice of the Peace.
A. H. MEEKER.....Mayor.
JOHN BEERS.....City Civil Engineer.
H. M. BICKEL.....City Treasurer.
L. F. LIMBERT.....City Solicitor.
JOHN A. RIES.....Chief Fire Dep't.
WM. SULLIVAN.....City Clerk.
HENRY MILEY.....Marshall.
CONRAD STEINHELBER, WILLIAM THOMPSON } Councilmen 1st Ward.
R. S. FRIZELL, WILLIAM RATLIFF } Councilmen 2d Ward.
ADAM CRONE, A. F. MARKWITH } Councilmen 3d Ward.
J. N. DITMAN, J. W. DEARDORFF } Councilmen 4th Ward.
JOHN DEVOR.....Attorney-at-Law.
L. E. CHENOWETH.....Attorney-at-Law.
R. S. FRIZELL.....Attorney-at-Law.
A. H. MEEKER.....Attorney-at-Law.
L. F. LIMBERT.....Attorney-at-Law.
JOHN W. SATER.....Attorney-at-Law.
JOHN C. CLARK.....Attorney-at-Law.
A. R. CALDERWOOD.....Attorney-at-Law.
J. C. ELLIOTT.....Attorney-at-Law.
J. R. KNOX.....Attorney-at-Law.
D. L. MEEKER.....Attorney-at-Law.
H. M. COLE.....Attorney-at-Law.
ALLREAD & BICKEL.....Attorneys-at-Law.
D. W. BOWMAN.....Attorney-at-Law.
A. C. ROBESON.....Attorney-at-Law.
J. E. BREADEN, Jr.....Attorney-at-Law.
O. A. BAKER.....Attorney-at-Law
J. W. DONOVAN.....Attorney-at-Law.
E. W. OTWELL.....Attorney-at-Law.
A. C. BRANDON.....Attorney-at-Law.

BANKS.

SECOND NATIONAL BANK, GREENVILLE, OHIO. Capital, $100,000; Surplus, $11,500. A. F. Koop, Prest.; R. A. Shufflelton, Cash.; James Devor, Teller. Directors: Jas. A. Ries, R. A. Shufflelton, E. F. Bunch, A. F. Koop, John H. Martin, Wm. C. Elston, Henry St. Clair. Business solicited. Collections promptly attended to.

THE GREENVILLE BANK COMPANY. Capital, $100,000. Do a General Banking Business. All business in their line promptly attended to. Your patronage solicited. Corner Fourth St. and Broadway.

FARMERS' NATIONAL BANK. G. W. Studebaker, President; T. S. Waring, Cashier. Capital, $84,000; Surplus, $56,000. Corner Public Square and Broadway.

BOOKS AND STATIONERY.

MRS. ALEX. MILLER, Bookseller and Stationer. Keeps always in stock all kinds of School Books, Blank Books, Miscellaneous Books, School Supplies, School and Office Stationery, etc. Any book you want, furnished at publishers' prices. Fine Stationery a specialty. All goods of superior quality and at reasonable prices. No. 80 Broadway.

S. P. MILLER & CO., Dealers in School Books and School Supplies, Stationery and Wall Paper. Artists' Supplies a specialty. No. 122 Broadway.

BAKER AND CONFECTIONER.

D. E. VANTILBURGH, Wholesale and Retail Baker and Confectioner. Dealer in Foreign Fruits, Oysters, Fish and Fancy Groceries. No. 64 Broadway, next door to National Bank.

BOOTS AND SHOES.

JOHN W. DEARDORFF always handles the best brands of Boots and Shoes and sells as low as any man can. Long experience at the bench acquainted him with leather and he buys nothing but good stock. Repairing promptly and neatly done. No. 17 East Third st.

M. D. MYERS is headquarters for Boots, Shoes, Rubbers. Ladies' and Gents' Fine Goods a specialty. J. R. Schaeffer, Manager.

BRICK AND TILE MANUFACTURERS.

W. S. RICHESON, Manufacturer of Drain Tile, all sizes to 18-inch calibre, (no charge for loading tile on cars,) and Dealer in Wood and Coal. Wood taken in exchange for Tile. Chestnut st., near C. J. & M. Depot.

SAMUEL LUDY, Brick Manufacturer. Yard, one-half mile northeast of Greenville. Also, Infirmary Direc'tr.

BLACKSMITHS.

A. CRONE, Prop. of Blacksmith and Repair Shop.

D. T. SHEPHERD, Practical Horseshoer and General Blacksmith. Shops, South Broadway, near Empire Livery Stable.

A. B. CRAIG, General Blacksmith and First-class Horseshoer. All kinds of Woodwork and Repairing done on short notice.

MARTIN RENZ, Prop. of Blacksmith and Repair Shop. Horseshoeing a specialty. Carriages repaired and repainted. All work will receive prompt attention. Shop, East Main st., near Dutch Bridge.

J. A. RIES & BROS., General Blacksmiths. Repairing and Horseshoeing a specialty.

CARRIAGE MANUFACTURERS.

DANIEL SCHACHINGER, Wagon and Carriage Works, East Main st. Keeps constantly on hand a full line of Wagons, Buggies and Vehicles, made of the best material and finished in the best manner, at the lowest possible figure and on reasonable terms. All kinds of Repairing and Painting done on short notice.

JOHN O'CONER, Manufacturer of fine Buggies, Carriages, Spring Wagons, etc. Repainting and Repairing promptly attended to. Send for Catalogue and Price List. Wholesale and Retail.

CONTRACTORS AND BUILDERS.

JOHN FRYBERGER, Architect, Contractor and Builder, and Superintendent of Building. Plans and Specifications furnished on application. P. O. Box, 304.

JONATHAN GORSUCH, Contractor.

C. S. McKEON, Contractor and Brick Mason.

R. I. SHADE, Carpenter and Farmer.

CORNELIUS O'BRIEN, Contractor and Farmer.

T. A. BEANBLOSSOM, Plain and Ornamental Plasterer. All work warranted and satisfaction guaranteed.

CIVIL ENGINEERS AND SURVEYORS.

JOHN BEERS, Civil Engineer and Surveyor.

ELI ARMACOST, Civil Engineer and Surveyor.

ELIOT M. MILLER, County Surveyor and Civil Eng'nr.

CLERGYMEN.

J. STUCK, Clergyman Reformed Church.

J. F. BRUMMER, Pastor of St. Mary's Catholic Church.

LEWIS E. JONES, Presbyterian Clergyman.

DRY GOODS.

MARTIN & GORDON, (John H. Martin, Frank S. Gordon) Dealers in Staple and Fancy Dry Goods, Notions, Carpets, etc. Carpets made complete. Cor. Broadway and Fourth st.

A. N. WILSON, Dealer in Dry Goods and Carpets.

BOWMAN'S BIG BARGAIN HOUSE is the cheapest house in the county to buy Dry Goods, Carpets, Notions, etc. Ohio Block, No. 109 Broadway.

GEO. W. MOORE, Dealer in Dry Goods, Carpets, Hosiery, Notions, Curtains, Curtain Laces, House Furnishings, etc. Cor. Broadway and Third st.

GEO. W. MACE, Salesman in Dry Goods House of A. N. Wilson.

DENTIST.

J. J. LITTLE, D. D. S. Office: Winner Block, opposite Turpin House. Residence, No. 8 Harrison ave. Office hours, A. M., 9 to 12; P. M., 1.30 to 5.

DRUGGISTS.

DAVID L. EMRICK, Dealer in Drugs, Medicines and Chemicals, Fancy and Toilet Articles, Sponges, Brushes, Perfumery, etc., Tobacco and Cigars. Physicians' prescriptions carefully compounded, and orders filled with care and dispatch. Our stock of medicines is complete. Warranted genuine and of the best quality.

J. C. WEAVER & BRO. Wholesale and Retail Dealers in Drugs and Medicines and Physicians' Supplies; Books, Stationery and Wall Paper; Fancy Toilet Articles, Brushes, Fine Soaps and Sponges. Our stock is complete and sold at moderate prices. A complete line of Painters' Stock and Materials on hand. No. 122 Broadway.

HALL BROS. Dealers in Drugs and Medicines and Chemicals, Perfumery, Toilet and Fancy Articles, Surgical, Dental and Optical Instruments, etc. Prescriptions carefully prepared.

NORTH PART OF

GREENVILLE

Scale 2⅝ Inches per Mile.

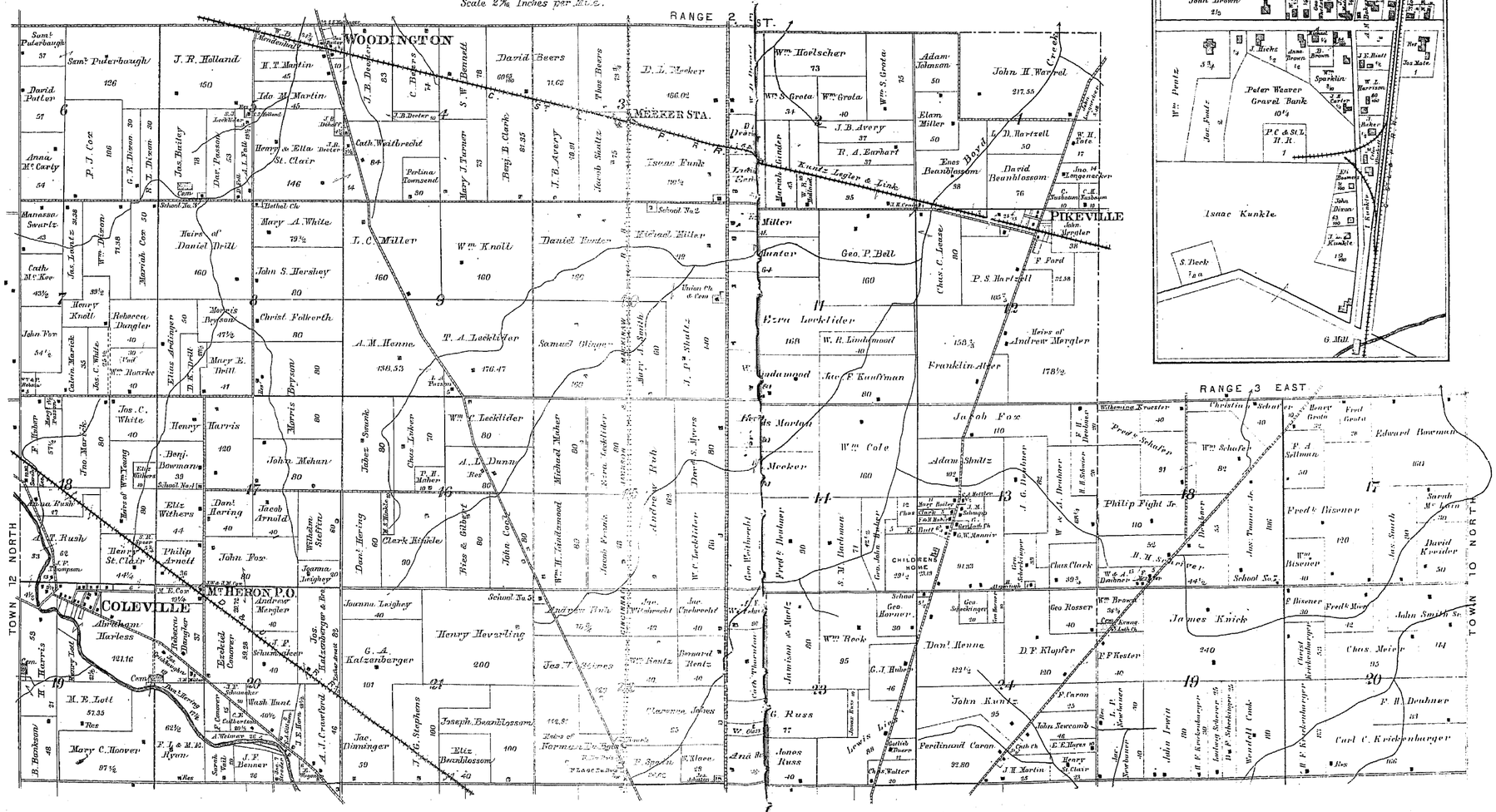
RANGE 2 EAST
WOODINGTON
MEEKER STA.
PIKEVILLE
COLEVILLE
MT. HERON P.O.
TOWN 12 NORTH
RANGE 3 EAST
TOWN 10 NORTH
Sam'l Puterbaugh
J. R. Holland
H. T. Martin
Ido M. Martin
David Beers
D. L. Meeker
Wm. Hoelscher
John H. Wartrel
Adam Johnson
P. J. Cox
Anna Mc Carty
Henry & Ella St. Clair
Cath. Weithrecht
Perlina Townsend
Isaac Funk
Mary A. White
Heirs of Daniel Drill
John S. Hershey
L. C. Miller
Wm. Knoll
Daniel Porter
Christ Folkerth
A. M. Henne
P. A. Lecklider
Samuel Bryan
Wm. C. Lecklider
A. L. Dunn
Michael Meher
Henry Harris
Benj. Bowman
John Mehan
Dan'l Haring
Jacob Arnold
John Fox
Philip Arnold
Andrew Mergler
Henry Hevarling
G. A. Katzenberger
Jac. Dimmingar
Joseph Blossom
Elizabeth Blossom
M. E. Lott
Mary C. Moover
J. F. Benner
Geo. P. Bell
Ezra Lecklider
W. R. Lindamood
Franklin Alter
Jacob Fox
Wm. Cole
Adam Shultz
Philip Fight Jr.
Clas. Clark
Geo. Rosser
James Knick
Dan'l Henne
D. F. Klopfer
F. F. Kester
John Kuntz
Ferdinand Caron
Chas. Meier
F. H. Deahner
Carl C. Kreickenberger
Edward Bowman
Fred'k Bisener
Isaac Kunkle
Peter Weaver Gravel Bank
P. C. & St. L. R. R.
S. Deck
G. Mill
Jno. Pontz
Wm. Pontz
Jos. Smith
David Kreider
John Smith Sr.
Sarah Mc Lean
Jno. Brown
Jno. Sparkling
Jno. Kunkle
Jno. Mate
Jno. Mergler
Jno. Longenecker
Jno. Bunnblossom
Jno. Bowman
Jno. Harrison
Jno. Baker
Jno. Deahner
Jno. Kreickenberger
Jno. Schweyer
Jno. Sheckinger
Jno. Schaefer
Jno. Pounce Jr.
Jno. Smith
Jno. Kreickenberger
Jno. Sheckinger
Jno. Schweyer
Jno. Swecamb
Jno. Hayes
Jno. Irwin
Jno. Kreickenberger
Jno. Sheckinger
Jno. Schweyer

GREENVILLE—CONTINUED.

EDITORS AND PUBLISHERS.

DEMOCRATIC ADVOCATE. The Official Paper and best Advertising Medium in the county. First-class Job Printing at reasonable prices. W. A. Browne.

W. M. LINN, Proprietor of Ideal Printing House. Envelopes, Cards, Programs, Invitations, Bill Heads, Letter Heads, Note Heads and every kind of Fine Job Printing. Editor and Proprietor of Democratic Sentinel, Wapakoneta, Ohio.

E. W. OTWELL, Editor and Proprietor of "The Greenville Journal." Job Printing at reasonable rates.

A. R. CALDERWOOD, Publisher and Proprietor of the "Courier" office. Good Job Printing at fair prices.

FLOURING MILLS.

RUSH BROTHERS (A. C. Rush, I. E. Rush), Proprietors of "Valley Mills." Manufacturers of New Process Roller Flour, and Dealer in all kinds of Feed. Cash paid for Grain. No. 28 East Third street.

A. J. KLINGER, Manufacturer of Roller Process Flour. Dealer in Feed and all kinds of Grain.

GROCERS.

THE HENRY ST. CLAIR CO., Wholesale Grocers and Produce Dealers. Henry St. Clair, President; W. A. Hopkins, Vice-President; C. C. Stoltz, Secretary and Treasurer. Nos. 5 & 7 Main street.

FURSTENAU & NIETERT (John Furstenau, J. Henry Nietert), Dealers in Staple and Fancy Groceries, Queensware, Willowware, Tobacco, Cigars and all kinds of Produce, Provisions, etc. No. 136 South Broadway.

M. A. MAHER, Dealer in Groceries, Provisions, Wood, Coal, Lime, Sewer Pipe, Lawn Vases, Fire Brick, Clay, Plaster, Hair, etc. North Broadway.

W. E. MAHER, Dealer in Family Groceries, Produce, Fruits, Nuts, Candies, etc. Martin Street, opposite D. & U. Depot.

B. BLOTTMAN, Dealer in Choice Groceries, Country Produce, etc. Call and see Queensware Department. Fruits shipped in their season. Nos. 13 & 15 Third st.

G. A. KATZENBERGER & BRO., Dealers in Groceries, Provisions, Notions, Toys, Wines, Liquors, Tobacco, Queens, Glass, Wood and Willowware, Pistols, Rifles, Breech and Muzzle-Loading Shot Guns, Pocket and Table Cutlery, Ammunition, Fishing Tackle, etc. Cor. Main street and Public Square.

GRAIN AND SEEDS.

DANIEL HENNE, Dealer in Grain and Garden Seeds; Proprietor Greenville Elevator. Warehouse, Corner Walnut and Third streets.

GARDENER.

VAL. GRUSENMEYER, City Gardener, Owner and Proprietor of the East Side Garden, where everything found in a first-class Garden can be had. Vegetables shipped to any point within a reasonable distance. Plants of all kinds furnished on application as I make a specialty of the same.

HOTELS.

TURPEN HOUSE. T. B. Waring, Manager. New Management. Hotel Renovated throughout. Located directly in the central part of the city.

G. L. WAGNER & CO., Proprietors of Wagner House. N. W. Corner of Public Square. Sample Room on first floor.

A. J. HUNT'S Dining Hall and Restaurant. Third st., Greenville, Ohio.

HARNESS MANUFACTURERS.

BOYER BROS. manufacture all kinds of First-class Hand Made Harness. Dealers in Trunks, Valises, Robes, Blankets, Whips, and every article kept in a first-class Harness Shop. Fine Harness a specialty. Two doors north of P. O.

HARDWARE, STOVES AND TINWARE.

KOOP HARDWARE CO. (A. F. Koop, W. S. Rosser, Frank Culbertson.) The old reliable Hardware and Implement House. Finest goods, lowest prices. Aughe and Dayton plows, Hoosier and Monarch Grain Drills, Farmers' Friend Corn Planter, Carriage Trimmings, Bent Work, etc.

S. R. DININGER & CO., Dealers in Stoves, Tinware, Eave Spouting, Metal Roofing, Lightning Rods; all kinds of Tin, Copper and Galvanized Iron work done. Special attention to repairs. 25 East Third street.

INSURANCE.

DALRYMPLE, HOUGH & CO., General Insurance Agents. Agents for Ohio Farmers' Insurance Co. of Le Roy, Ohio. City Dwellings a specialty. Chartered in 1848.

L. C. GARVER, Agent Ohio Insurance Co. of Dayton, O.

B. F. WENGER, Resident Agent for Columbia Insurance Co. of Dayton, Ohio.

E. B. HUSSEY, Travelling Agent of Penn Mutual Life Insurance Co.

JEWELERS.

I. H. LYNCH, the Leading Jeweler, has removed to his new rooms, No. 107 Ohio Block, where you will find a large and elegant stock of Watches, Clocks, Jewelry, Diamond Rings and Pins, Solid Silver Ware, Gold Spectacles, etc., comprising a larger and finer stock than you ever feasted your eyes upon in this part of the country.

W. M. HARPER, Dealer in Watches, Clocks, and Fine Jewelry, Solid Silver and Plated Ware, Musical and Optical Goods, Violin Strings, etc. Clocks and Watches Repaired and Warranted. Engraving done to order. No. 103 Broadway.

LIVERY AND HORSEMEN.

W. J. TODD, Prop. of Livery, Sale and Feed Stable.

WM. THOMPSON, Prop. of Livery, Feed and Sale Stable. Northeast cor. Public Square, next door to Fire Dpt.

W. A. SIFRIT, Prop. of "Empire" Livery, Feed and Sale Stable. South Broadway and Washington ave.

J. W. HALL, Breeder and Dealer in French Draft Horses. Imported and Grade Stock for sale on reasonable terms. Correspondence invited.

MUSICAL MERCHANDISE.

J. G. HINDERER, Dealer in Pianos and Organs, and Musical Goods of all kinds, Sheet Music and Music Books. Orders promptly filled. Office, 30 East 3d st.

C. R. LEFTWICH, Dealer in Pianos, Organs, Sheet Music, Music Books and Musical Merchandise. Instruments furnished at reasonable and easy terms. No. 103 Broadway (Harper's Block).

MILLINERS.

S. M. GUY, Dealer in Millinery. A full and Attractive line of Millinery and Novelties in their season. No. 7 West Fourth st.

ALICE SIFRIT, Dealer in Millinery and Fancy Notions. Opposite Court House.

MERCHANT TAILORS.

J. N. DITMAN, Merchant Tailor. South End Broadway.

MOSES HUHN, Clothier and Merchant Tailor. Dealer in Hats, Caps, Gents' Furnishings, Trunks, Valises, etc. No. 66 and 68 Broadway.

MONUMENTS.

BUCKEYE GRANITE AND MARBLE MONUMENTS. At lowest possible prices. Nothing but first-class work. Nos. 45 and 47 Broadway. H. S. Nelson, Prop.; R. W. Thompson, Salesman.

MANOR & KECK, (S. F. Manor, Otto Keck,) Manufacturers and Dealers in Marble and Granite Monuments. First-class work and reasonable prices. Orders solicited and promptly executed.

MANUFACTURERS.

ROBERT WILLOUGHBY & CO., Wholesale Manufacturers of Upholstering Tow. No. 1 a specialty. P. O. Box 342.

JERRY JAMISON, Manufacturer and Dealer in Pumps. Pumps of all kinds constantly on hand. Repairs of all kinds promptly attended to.

C. APPENZELLER, Jr., Dealer in Willows and Manufacturer of Willowware of all kinds.

KERR & CO., (J. A. Kerr, D. B. John,) Manufacturers of the Mitchell Improved Washing Machine. Patented April 14th, 1885. The best Machine in the market.

NURSERY AND DAIRYMEN.

E. M. BUECHLEY, Propr. of Nursery, and Small Fruit Grower. Strawberries, Fruit and Ornamental Trees a specialty. Also Breeder of Recorded Shropshire-down Sheep. Farms, 1 and 2 miles from city. Post Office, Greenville.

F. M. EIDSON, Prop. of "*Fruit Hill*" Dairy Farm.

T. A. BEANBLOSSOM, Dealer in Fruit and Ornamental Trees. Small Fruits a specialty. East Fourth st.

PHOTOGRAPHER.

R. D. BEEM, Artistic Photographer. A specialty of Instantaneous Photography. Life Size Portraits in Permanent Bromide and Crayon Work skilfully executed. Rates reasonable and work guaranteed.

PHYSICIANS AND SURGEONS.

WM. H. MATCHETT, Physician and Surgeon. Fourth st.

A. F. MARKWITH, Physician and Surgeon. Broadway.

C. W. RARICK, Physio-Medical Physician and Surgeon. Office over Farmers' National Bank.

C. S. ELLIOTT, Veterinary Surgeon (Graduate of Ontario Veterinary College). Treats all Diseases of Horses and Cattle. Also all operations in surgery performed. Always a full supply of Medicines on hand. Telephone or telegraph calls promptly attended to. Office, East Third st., near D. & U. R. R.

RAILROAD AGENTS.

FRANK McWHINNEY, Ticket and Freight Agent of Chicago, St. Louis and Pittsburg R. R. Real Estate Owner and Dealer.

B. EVANS, Ticket and Freight Agent of Dayton and Union R. R.

O. N. SHEPHERD, Ticket and Freight Agent of Cincinnati, Jackson and Muskinaw R. R.

REAL ESTATE AND LOAN AGENTS.

FRIZELL & RUSH, Real Estate and Loan Agents. Opera House Building.

J. K. TURNER, Real Estate and Insurance Agent. Buys, Exchanges and sells all kinds of property on commission. Collects and negotiates Loans. Titles carefully examined. Write for what you want, or come and see me. No sale, no charge. P. O. Box No. 294.

B. F. COPPESS, Real Estate and Loan Agent.

J. M. LANSDOWNE, Mortgage Loans and Investments.

ORIN HAWORTH, Real Estate, Loans and Collections. General Broker. City Lots and Farms for sale or exchange.

LEVI BROWN, Real Estate Dealer.

JAMISON, MARTZ & BRANDON, Dealers in Real Estate. Farm Loans negotiated at low rates and long time. Agents for the Union Central Life Insurance Company of Cincinnati, O. Fire and Accident Policies in Stock Companies.

JOS. A. MOORE, No. 84 East Market St., Indianapolis, Indiana. Loans on first mortgage on farm property in Ohio and Indiana. Low interest and favorable terms of payment.

MOORE & BARRETT, No. 86 East Market St., Indianapolis, Indiana. Real Estate and Farms bought, sold and exchanged in Ohio and Indiana. Write us for a list of property for sale.

THOS. C. DAY & CO. 100 improved farms for sale, many of them bargains. Address 72 East Market street, Indianapolis, Indiana.

TEACHERS.

JACOB T. MARTZ, Ex-Superintendent of City Schools and Secretary of Darke County Building Association.

F. GILLUM CROMER, Superintendent of City Schools.

JOHN D. RYAN, School Teacher.

LIDA VANTILBURGH, School Teacher.

M. L. ULLERY, School Teacher.

EDWIN C. WRIGHT, School Teacher. 2 miles East of Greenville.

C. G. ROESSER, School Teacher. P. O. Greenville.

BENJ. M. ALLEN, Student.

UNDERTAKERS AND FURNITURE DEALERS.

JOHN C. TURPEN, Undertaker. Office, two doors from Turpen House. Telephone connections. Orders neatly and promptly attended to any hour of the day or night.

CURTIS & TAYLOR (J. H. Curtis, O. B. Taylor), Undertakers. All calls will receive prompt attention day or night Opposite Turpen House, Broadway.

M. D. BAKER & CO. (M. D. Baker, O. A. Taylor), The live Furniture men take the lead. Also, Undertaking in all its branches. Broadway, South of Court House.

TAYLOR & GARLAND (O. B. Taylor, W. H. Garland), Successors to G. H. Taylor & Son. The Leading Furniture Dealers of Greenville. Picture framing and repairing done to order. Broadway opposite Turpen House.

MISCELLANEOUS.

H. G. SHELLABERGER, Dealer in Sewing Machines and Supplies. Broadway, Greenville, Ohio. Branch, Kepner Block, Arcanum, Ohio.

HOME STEAM LAUNDRY. P. C. Zindorf, Proprietor. Collars, Cuffs, and Shirts a specialty. Transient work done on short notice. Huddle Block, 4th st.

GEORGE WHALLON, Packer and Dealer in Leaf Tobacco. Warehouse, North Broadway along D. & U. R. R.

C. S. ALLEN, Accountant.

MONROE PHILLIPS, Proprietor of Broadway Billiard Hall. Dealer in Foreign and Domestic Wines and Liquors, Tobacco and Cigars.

THRESHING MACHINES.

J. E. FOLKERTH is prepared to do threshing of all kinds of grain. Has a new Separator and will guarantee satisfaction. Patronage solicited. 2 miles N. E. of Jaysville.

L. P. NEWBAUER, 2 miles N. E. of Greenville, is prepared to do all kinds of threshing and Clover Hulling. Guarantees satisfaction. Has a good stacker with his machine. Try him and you will get good work.

W. R. LINDAMOOD, Breeder and dealer in Draft Horses and Stallions. Buys, sells and ships Horses, Cattle, Sheep and Hogs. P. O. Greenville, Farm 3 miles N.

B. ROMER, Dealer in Real Estate and Live Stock. P. O., St. Henry, Mercer Co., Ohio.

German Twp.

DR A. B. RUSH, Physician and Surgeon. German P. O.

L. C. AUKERMAN, School Teacher. German P. O.

S. J. STAPLETON, County Commissioner. German P. O.

J. F. SINK, School Teacher, Palestine. German P. O.

DAVID HARTER, Prop. of First-class Meat Market at Palestine. Keeps good Fresh Meats on hand at all times. P. O., German.

HUGH ARMSTRONG & DAVID HARTER, Dealers in J. J. Case Binders, Steam Engines, Threshers, Saw Mills, Wagons, Buggies, Plows, and all kinds of Farm Implements. Palestine, German P. O.

J. H. BRUMBAUGH, Tile Manufacturer. Works situated one-fourth mile east of Baker P. O. A large stock now on hand at lowest market price. P. O., Baker.

J. C. TRIESTER, Prop. of Wagon and Carriage Shop. Special attention given to Repairing both Light and Heavy Work. Painting, Trimming and Repairs of all kinds neatly and promptly done. Palestine, German P. O.

L. H. PARENT, owner of the beautiful Chestnut Stallion "Administrator." By Executor; he by Administrator First. Dam, Miss Curry. For further pedigree and description call at my place on the Palestine Pike, one mile east of Palestine. Terms made known on inspection. P. O., Baker.

W. A. CHENOWETH, Prop. of the Popular Store at the O. I. & W. Station, Hollansburg. We are making a specialty of Ladies' and Gents' Furnishing Goods, Neck and Foot Wear, Fine Dress Goods, Trimmings, Pants, Overalls, Waists and Shirts. We have a large assortment of Dry Goods, Groceries, Notions, Medicines, California Dried and Evaporated Fruits and Canned Goods, Queensware, Hardware, Woodenware, etc. Latest styles in Hats, Boots and Shoes, and everything found in a general store. We pay the highest price for Produce and Poultry. Our motto is: "Give 100 cents' worth for $1.00, and 16 ounces for a pound," and prices as low as the lowest. We are also connected with the Western Ohio Creamery and furnish the best of Butter at bottom prices.

Hollansburg.

J. O. SACKMAN, Manufacturer of and Dealer in Harness Collars, Saddles, Whips, Robes, Fly Nets, etc. Also Barber and Hair Dresser. All work done with neatness and dispatch. Give me a call.

ROSS PITMAN, Prop. of the Hollansburg Livery Barn. Good Rigs furnished. Also owner of the celebrated Stallion, "Young Caledonia," imported from Scotland as a Draft Horse. He cannot be excelled; and "Bay Tom," who is a model of perfection and a beauty. He is five years old and has a three-minute gait. You are invited to call see the horses and examine pedigrees.

GEO. ROBERTSON, Agent of the Union Life Insurance Co. of Cincinnati; also the Columbia Fire Insurance Co. of Dayton, Ohio. Will make loans for any amount at low rate of Interest. No commission charged. Call on me if you wish to insure or borrow money.

A. W. MEEK, Physician and Surgeon.

J. W. WHITEMAN, General Blacksmith. All kinds of smith work promptly done. Horse-shoeing a specialty. Wagon and Iron work promptly executed to order.

J. H. SPENCER, Teacher, Hollansburg, P. O.

Ithaca.

JOHN FASIG, Dealer in Dry Goods, Clothing, Notions, Tobacco and Cigars. Custom Tailoring neatly and promptly done. Also Justice of the Peace and P. M.

J. WIELAND, Prop. of the Wieland Gravel Pit, 1 mile south of Ithaca, where the best of Gravel is to be had on application.

D. B. ETZLER, School Teacher.

Jackson Twp.

JOHN W. WILLIAMS, Attorney-at-Law and Notary Public. Office over Citizens' Bank, Union City, Ind.

COMMERCIAL BANK. Does a General Banking Business. Union City, Ind.

LAMBERT BROS. & CO., Manufacturers of Trimmed Neck Yokes and Osborn's Patent Adjustable Neck Yoke Centres. Wholesale Dealers in Buggies and Spring Wagons, and sole Manufacturers of the Boss Two-Speed Boring Machine. Union City, Ind.

LAMBERT, PARENT & CO., Dealers in Flour, Grain, Seeds, Salt and Hay. Office and Grain House, Division st., Ohio side, Union City, Ind.

JOHN BROOKINS, Prop. of fine Clydesdale Stallion and "Tom," the Black Spanish Jack. Kept at his farm on Sec. 3, six miles northeast of Union City, Ind.

P. F. WEAMER, Teacher. P. O., Union City, Ind.

F. GILLUM CROMER, Supt. Greenville Schools, Greenville, Ohio.

J. L. REPP, Teacher. P. O., Union City, Ind.

E. J. TOBIN, Teacher. P. O., Union City, Ind.

E. H. MILLER, Teacher. P. O., Union City, Ind.

J. B. CREVISTON, Teacher and Notary Public. P. O., Hill Grove, Ohio.

Mississinawa Twp.

ANDREW RICHARDS, Practical Well Driller. Will contract and sink wells from one to three feet calibre. Prices reasonable and satisfaction given. P. O., Vine.

HARVEY HILL, Manufacturer of Sorghum Molasses. I have the Victor Crusher and the Michael system of Evaporating, by which I can get the greatest amount of Syrup and superior quality. Mill in Sec. 20, on Union and Ft. Recovery Pike.

GEO. J. WELBOURN, Dealer in and Breeder of Blooded Stock. Makes a specialty of Heavy Draft Horses, Short Horn Cattle, Poland China Hogs, Cotswold and Shropshire Sheep. All stock registered. Farm, six and one-half miles north of Union City. P. O., Union City, Ind.

MACK ABRAHAM, Dealer in Butter, Eggs and all kinds of Country Produce. P. O., Rose Hill.

Monroe Twp.

D. LONGENECKER, C. HENNINGER, G. W. BAKER, ... Trustees

D. W. NISWONGER, ... Township Assessor.

SAMUEL SWANK, ... Township Treasurer

Neave Twp.

O. D. PLOWMAN, Township Clerk. P. O., Ft. Jefferson.

GEO. SCHLECHTY, Justice of the Peace. P. O., Ft. Jefferson.

JOHN E. NORTH, Justice of the Peace. P. O., Greenville.

JOHN W. KECKLER, School Teacher. P. O., Ft. Jefferson.

JOSEPH MOTE, Dealer in Groceries, Dry Goods, Hardware, Hats, Caps, Boots, Shoes, Crockery, Glassware, Family Medicines. A full line of General Merchandise at low prices. Highest price paid for Grain and Country Produce. Weavers Station.

WM. MICHAEL, Proprietor of Sorghum Mill. I use Michael's Self Skimming Evaporator, which has no equal. Good and satisfactory work guaranteed. Mill, 1½ miles east of Ft. Jefferson on Greenville and Eaton Pike.

New Madison.

JOHN R. HILL, Liveryman. Good Rigs furnished the travelling public. Also Justice of the Peace.

DANIEL WALKER, Justice of the Peace.

A. A. IRELAN, Justice of the Peace.

C. M. NOGGLE, Stock Dealer. Buyer and shipper of all kinds of Stock.

BENJAMIN KERST, J. L. FLATTER, } Twp. Trustees.

CLINTON RUSH, Prop. of the "City Hotel." Best accommodations furnished patrons.

JAMES PHILLIPS, Contractor and Builder of all kinds of Mason work.

C. C. WALKER, Stock Raiser and Farmer. Two miles south-west of New Madison.

W. L. THOMAS, Teacher. P. O., New Madison.

JAS. L. DOWNEY, Prop. of the three fine Clydesdale and Dominion Draft Horses: "Sir Knight," coming five years old. "Aberdeen," coming four years old, and "Fascinator," coming eleven years old. These horses are all imported and of the finest quality. You will find them at my stable, two miles west of Town. Also Breeder of Plymouth Rock Chickens, which I keep for sale; also Eggs for Hatching.

Pikeville.

W. H. DILL, Merchant, Dealer in Dry Goods, Groceries. Produce and all articles usually kept in a General Store.

Painters Creek.

AMMON & BIRELY, (Levi, George, William, Edward and Charles Ammon, and H. H. Birely,) Successors to Birely & Weills. General Merchandisers. Dealers in Dry Goods, Notions, Groceries, Hardware, Hats, Caps, Boots, Shoes, and everything usually kept in a first-class country store.

AARON WRIGHT, Justice of the Peace and Teacher.

J. E. CAMPBELL, Minister, and owner of "Hibbard's Own" Patent Asbestos Roof Paint. Guaranteed to be the only perfect Fire and Water-Proof Paint in the market.

L. BILLHIMER, Dealer in Dry Goods, Groceries, Notions, Hardware, Glass and Queensware, and Proprietor of "Improved Metal Shears" and Tobacco Knife. Rights of this patent for sale by Pacific Patent Agency, San Francisco, Cal. Men with capital and energy should investigate.

Patterson Twp.

JOHNSTON OSBORN & CO., Proprietors of Saw and Planing Mill. Dealers in Hard and Soft Lumber, Siding, Flooring. Dressed and Matched Stuff to order. Bed Slats a specialty. All kinds of Timber bought. Lumber shipped to order on short notice. P. O., Yorkshire.

HENRY STRAKER, 1 mile south of Yorkshire, Manufacturer of all kinds of Drain Tile, at lowest prices. Custom Sawing done to order. Hay baled and shipped. Threshing of all kinds done to order, and good work guaranteed. Also, Treasurer of Patterson Township.

JOHN VANKEY, Contractor and Builder. All kinds of Carpenter work executed with neatness and dispatch, 1 mile S. E. of Yorkshire.

A. J. SHORT, Tile and Brick Manufacturer. All sizes of Tile furnished at the lowest possible prices. A good supply of Brick always on hand of best quality. Also, Proprietor of Yorkshire Hotel and Feed Stable. Good accommodations. Patronage solicited. P. O., Yorkshire.

MILTON COBLE, Apiarist, keeps a choice collection of Bees. Principally Italian and Hybrids. Will furnish them in stands as desired. Prices range according to quality. All patent hives. Honey for sale. P. O., Yorkshire.

THOS. PATTERSON, Stock Dealer and Raiser. Hogs a specialty. Residence, 2 miles east of Yorkshire.

OSGOOD CORPORATION OFFICERS:
H. C. Miller, Mayor, W. S. Williams, Clerk,
T. Mondenhall, Treas., N. Fry, Marshal.
COUNCILMEN:
H. H. Brown, S. H. Love, Geo. H. Preston,
C. W. Supinger, J. Frantz, Chas. Pearson.

C. W. WATERMAN, Proprietor of "Osgood House." Good accommodations. Patronage solicited. Best of attention to guests. Good Livery attached.

S. A. GREER, Physician and Surgeon. The oldest practicing Physician in the county, having practiced medicine 43 years. P. O., Willowdell.

E. W. McCRANER, Manufacturer and Repairer of Fire Arms. Rifles a specialty. Also, Justice of the Peace and Notary Public. Residence, 1 mile south of Willowdell. P. O., Willowdell.

J. F. ELLIS, Disciple Minister, Pastor of Holsapple Church.

H. W. VINING, Broom Manufacturer. Makes the best in the market. Also, Justice of the Peace. Residence, 1½ miles west of Woodland.

WM. SCHILLING, Woodland, Ohio, Dealer in General Merchandise. Keeps a full line of Groceries, Dry Goods, Glass, Queensware, etc. Also, a full line of choice Wines, Liquors, Cigars and Tobacco. Also, Clerk of Patterson Township.

PETER SHILTZ, Dealer and Shipper in Cattle and Hogs.

Rossville.

(Hagerman P. O.)

S. N. ROSS, Manufacturer and Dealer in Hardwood Lumber, Trunk Slats, Plastering Lath, Fence Pickets, etc. Custom work a specialty. Cash paid for all kinds of Logs. Also Real Estate Agent.

JAMES MARION TYNAN, Breeder and Dealer in Imported Pedigreed Horses. Two miles southeast of Rossville.

S. E. EARHART, Prop. of Central Hotel. Accommodations first-class. Also Justice of the Peace. Contractor and Brick Mason.

DANIEL BURNS & CO., Manufacturers of Superior Oak and Ash Coopering Stock.

C. W. WHEELER, Notary Public and Counsellor at-Law. Examining Titles of Real Estate a specialty. Real Estate and Eastern Loan Agent. Manufacturer of all sizes of Drain Tile. Dealer and Breeder of Pedigreed Short-horn Cattle and Poland China Hogs. Farm one-half mile south of Rossville.

MRS. GEO. W. FISCHBACH would call attention of the ladies of this vicinity to the fact that she is carrying a large stock of Millinery and Fancy Goods. Call and examine stock and learn the low prices. Satisfaction guaranteed.

W. J. ROSS, Breeder of Poland China Hogs, Short Horn Cattle. Also dealer in Hay, Grain and Timber.

J. RUDOLPH, Prop. of Sorghum Mill in Sec. 33. Manufacturer of Sorghum Molasses for customers. Give him a call and get some fine Molasses.

ALANSON HERCULES, School Teacher. Res., Allen Twp.; P. O., Ansonia.

E. H. BLACK, Physician and Surgeon. All calls promptly attended to, night or day. Office and Res. at Rossville.

A. E. HIESTAND, Manufacturer of Brick. Keeps on hand a good assortment of Building Brick of all kinds.

TEETER & NOFFSINGERS, Dealers in Hardware, Stoves, Tinware, Farm Implements, Hollow Ware, Glass, Putty, Nails, Iron, Steel, &c. Roofing Paint a specialty. Sole Agents for the Champion Harvesting Machines and Mowers. Give us a call before purchasing elsewhere, or wait for our Agent.

W. P. NOFFSINGER, School Teacher.

H. F. WHITNEY, Manufacturer and Dealer in Boots, Shoes, Harness, Saddles, Collars, Robes, Whips, Fly Nets, Trunks, Valises, &c. Also a full line of Dry Goods, Groceries, Hats, Caps and Ready Made Clothing. Harness, Boots and Shoes neatly and promply repaired.

MATHEWS & HIESTAND, Dealers in Dry Goods, Groceries, Patent Medicines, Boots, Shoes, Hats, Caps, Hardware, Crockery, Clothing, and a full line of goods for country trade.

E. B. HIESTAND, Clerk, Allen Township.

JACOB RIEGEL,
W. J. ROSS,
SAMUEL GIBSON, } Township Trustees.

"GLEN MORGAN," No. 3649, Brown, White hind legs; strip on face; Foaled May 3d, 1882; bred by David McKay, Hurkledale, Annan, Scotland. Is a fine, stylish Colt; powerfully built; good action and splendid feet and pasterns. Sire "Silver," 2403, won second prize at Dumfries Union Show, 1880; third at Glasgow, 1881; Langholm Premium Horse, 1881. "Lord Lyon," 489, as a sire of prize winners is simply immense. He and five of his get took first prizes at Glasgow in 1878 and 1879, and first at the Highland Society Show, Glasgow, in 1882. "Garibaldi," 312, won first at the Highland Society Show, Perth, 1861, and was Battersea Prize Horse. "Lothian Tom," 506, won first prize at the H. S. S., 1850. "Clyde," 155, won first prize at the H. S. S., 1844, at Glasgow. "Glen Morgan" is now owned by JONAS HIESTAND, and stands at his farm in Sec. 28, Allen Township.

Richland Twp.

ELI MARTIN,
G. H. WINBIGLER,
CHRIST. SANDERS, } Trustees.

IRVIN BAYMAN, Justice of the Peace. Res., one-half mile north of Beamsville.

D. W. INMAN, Stelvideo, O. Prop. of Blacksmith and General Repair Shop. Horse Shoeing and all kinds of repair work well and promptly done; also J. P. and Collector of claims.

BAYMAN & POWELL, Beamsville, O. Prop's. of the Stillwater Herd of Holstein Cattle. Our stock is all pedigreed and of the best strains. We have at the head of our herd "Marchal Niel," 2005, H. H. B., "Rosabella Niel," 8028, H. H. B, and "Jennie Nable,' 1583, H. H. B.

O. P. DAVISON, Manufacturer of Superior Drain Tile of all calibres and weights. All orders promptly filled. P. O., Dawn.

DR. ZELLER'S "Improved King of Pain." Promptly relieves all pain, internal and external. Cures Cholera Morbus, Diarrhea and Dysentery, Flux, Bilious and Flatulent Colic, Rheumatism, Burns, Bruises, Sprains and Sore Throat. Rush Zeller, sole prop., Beamsville, O.

Van Buren Twp.

ALFRED TOWNSEND, Notary Public, Sec. 20, makes Deeds, Mortgages, Articles of Agreement and transacts such other business as comes in his line.

T. J. MILLER,
E. HANSBARGER,
M. A. CORWIN, } Trustees.

Versailles.

W. N. MURPHY,
JAMES FAHNESTOCK, } Justices of the Peace.

S. M. WOODS,
HIRAM GROVE,
LEWIS MARSHALL, } Trustees.

JAS. FAHNESTOCK, Clerk.

ISAAC P. BOYD,
F. J. LEY, } Constables.

AUGUST VOISSARD, Assessor.

THOS. A. BURNS, Attorney-at-Law. Will practice in State and Federal Courts. Bank and Mercantile Attorney and Collector.

W. H. RIKE, Physician and Surgeon. Office in Reed Building.

J. E. FACKLER, Physician and Surgeon.

J. G. BASHOR, Webster Post Office. Agent for the German Baptist Mutual Fire and Lightning Insurance Association, of Miami Co., O. Will insure anything, Buildings, Stock, etc.

A. FRANKMAN & SON, Merchant Tailors.

J. G. STIERLE, Dealer in Drugs, Patent Medicines, Paints, Oils, Wall Paper, Window Curtains, School Books and Stationery, etc.

MANIER BROS., (Jos. & Felix Manier,) Dealers in Hardware, Stoves, Tinware, Agricultural Implements, etc.

JAMES GOODALL, Brick and Stone Mason, Contractor and Builder.

THOMAS & MERRELL, Props. "Versailles Carriage Works." Manufacturers and Patentees of the Spring Roller Canopy Top. Price List and Catalogue furnished on application.

L. L. LEHMAN, Notary Public. Deeds and Mortgages written. Special attention given to Collecting. Fire, Life and Accident Insurance Polices written on the most favorable terms. All business entrusted to me will receive prompt attention. Office with Dr. W. H. Pike.

H. A. FRANKMANN, Dealer in Drugs, Books, Wall Paper, Paints, Stationery, etc. Engleken's Building.

HAWK & FAHNESTOCK, Dealers in Dry Goods and Groceries, Ladies' Wraps, Carpets, General Mdes., etc.

JOSEPH BROWN, Prop. of the "Webster Mills" New Roller Process Flour. Wheat and Grain bought and taken in exchange for flour. A good Saw Mill in connection. Custom Sawing done. Manufacture the Patent Slat Fence, which we will furnish at lowest competing prices. The best Fence in the County. Webster, O.

LANDEMAN & STOCK, Props. of Fir Mills. Manufacture the best grades of Flour on Full Roller Centrifugal System. Dealers in Corn Meal, Feed, and all kinds of Grain. Our brands are, "Fir Patent," "Fir Straight," and "Fir Extra."

GEO. H. WORCH, Dealer in Lumber, Lath, Shingles, Siding, Flooring, Doors, Sash, Door and Window Frames, Brackets and Mouldings.

JOS. E. WINELAND, Agent for Curtis and Reed Buggies, Jaggers and Surreys. Terms reasonable and time lengthy.

JOS. VOISSARD, Proprietor of Livery and Feed Stable. Good Rigs furnished at reasonable rates. Commercial men driven to any point desired.

JAS. C. ENGLISH & BRO., Tile Manufacturers. All sizes kept on hand and sold at lowest prices. Call and examine our Tile Kiln 3 miles N. E. of Versailles.

JOHN MURPHY, Tile Manufacturer. All sizes always in stock. Prices as low as any in the county, and stock as good as the best. Call and see me.

F. J. LEY, Agricultural Implement Dealer. Makes a specialty of the D. M. Osborn Binder and Mower. Also, represents N. A. Ley, in Monument and Tombstone work of all kinds. Also, Stock Dealer and Constable of Wayne Township. Residence, 2 miles north of Versailles.

T. SIMKINS, Dealer in Butter, Eggs and Poultry. Highest price paid for Produce.

AUGUST VOISSARD, Shipper and Dealer in Stock of all kinds. Highest cash price paid. Residence, 4 miles southeast of Versailles. Also, Township Assessor.

LEONARD MARKER, the leading Furniture Dealer and Funeral Director. Established 1867.

W. J. SWISHER, Editor and Proprietor of "Versailles Policy." Fine Commercial Printing a specialty. Subscription $1.00 per year in the county. Advertising rates reasonable. Good circulation in the county. Established 1875.

"THE CASH SHOE STORE." G. F. Watkins keeps constantly on hand, Boots, Shoes, Rubber Goods, Leather Findings of every description. Goods sold at lowest cash prices. A cordial invitation extended to all intending purchasers. Store on Main Street.

Weston.

WM. BEAUCHAMP, Proprietor of Saw Mill at Weston. Dealer in all kinds of Hard Wood Lumber. Custom work a specialty. Work and prices guaranteed the best in the country. P. O., New Weston.

Wabash Twp.

ELI HESS, Breeder of Poland China Hogs. Full blooded stock warranted. Correspondence solicited. Will ship to all points. P. O., North Star.

F. M. BIRT, Justice of the Peace. P. O., North Star.

CHAS. MEDFORD, Attorney-at-Law. P. O., New Weston.

F. S. SUPINGER, Pastor M. E. Church. P. O., North Star.

ISAAC N. BURNS, Township Treasurer. P. O., North Star.

JOHN FRIEND, Dealer in Groceries, Cigars, Tobacco, Notions, Patent Medicines. Sole agent for Wabash Twp. for Champion Farm Gate, Pat. March 22d, 1887, by G. B. Price, Carlisle, Ohio. Also the Right Speedy Corn Sheller, the best hand sheller made. All in need of either Gate or Sheller, will do well to call and examine these, which are the best in the market. P. O., North Star.

JOSEPH ALEXANDRE, Dealer and Breeder of Thoroughbred Horses. Imported stock. Will insure satisfaction. Will stand in North Star. Correspondence solicited. Pedigree furnished. P. O., North Star.

FRANKLIN STARR, Stock Dealer. Breeder of Ohio Improved Chester Pigs. All stock registered. Pedigrees furnished with every one sold. Correspondence solicited and shipping orders filled. Also Breeder of Short Horn Durham Cattle. One mile west of North Star. P. O., North Star.

LEWIS SHANER, Undertaker and Furniture Dealer. All styles of Furniture made to order and satisfaction guaranteed. Undertaking and embalming done on short notice. Have a Fine Hearse, and can furnish Robes, Slippers, and everything necessary. All orders promptly attended to. P. O., North Star.

L. J. GRILLIO, Stock Breeder. Horses a specialty. Owner of "Young Farmer," a fine steel-gray Stallion, Weighs 1700 lbs., 5 years old, 16½ hands high. Good bone and muscle. Stylish and active. Also, Breeder of Poland China Hogs. All eligible to registry in O. P. C. R. Pedigrees furnished with all stock sold. Will ship to any point. Correspondence solicited. P. O., North Star.

H. J. BURNS, Carpenter, Contractor and Builder. P. O., Osgood.

Washngt'n Twp

ELI ARMACOST, Civil Engineer. P. O., Greenville.

C. E. DAUBENMIRE, School Teacher. P. O., Hill Grove.

S. C. MOTE, Twp. Treasurer. P. O., Hill Grove.

D. W. SHIVELY, Justice of the Peace. P. O., Darke.

F. M. HARLESS, Dealer in McCormick Binders, Steam Engines, Threshers, Saw Mills, Wagons, Buggies, Plows, and all kinds of Farm Implements. Columbia st., Union City, Ind.

HENRY SHAFFNER, Manufacturer of Palings. Keeps on hand a large line of all kinds. Mill on Greenville and Union City Pike, one mile southeast of Hill Grove.

G. W. DOWNEY, Owner of the celebrated horse "Charlie," of Morgan and Copperbottom blood. Can be seen at my place, two miles southeast of Hill Grove, on Greenville and Union City Pike. Terms made known at stable.

DANIEL DOWLAR, General Grain Dealer. Grain of all kinds bought at ruling prices. In stock at all times the best Roller Process Flour and will Grind Feed for customers. P. O., Hill Grove.

A. L. BAKER, Dealer in Lumber. Have a Saw Mill on Union City and Greenville Pike, one mile southeast of Hill Grove, and do all kinds of Custom Work. P. O., Hill Grove.

CALVIN SMITH, Tile Manufacturer. Factory on State Line Pike, 1½ miles south of Union City, Ind. Large stock on hand and orders filled on short notice. Your patronage solicited.

AARON HUFFER, Tile and Paling Manufacturer. Works on Huffer Pike, 2½ miles southeast of Hill Grove. Large stock on hand, which will be sold at a low price. Call and examine stock.

JOHN P. MUNDHENK, Blacksmith. Horseshoeing, Wagon and Buggy Repairing promptly done. Keeps on hand the best kinds of Harrows. Every Farmer should have a Riding Harrow. Call and see them and you will want one. P. O., Hill Grove.

J. N. MORRISON, Justice of the Peace and Insurance Agent. Office in Hill Grove.

SOUTH PART OF GREENVILLE

Scale 2¾ Inches per Mile.

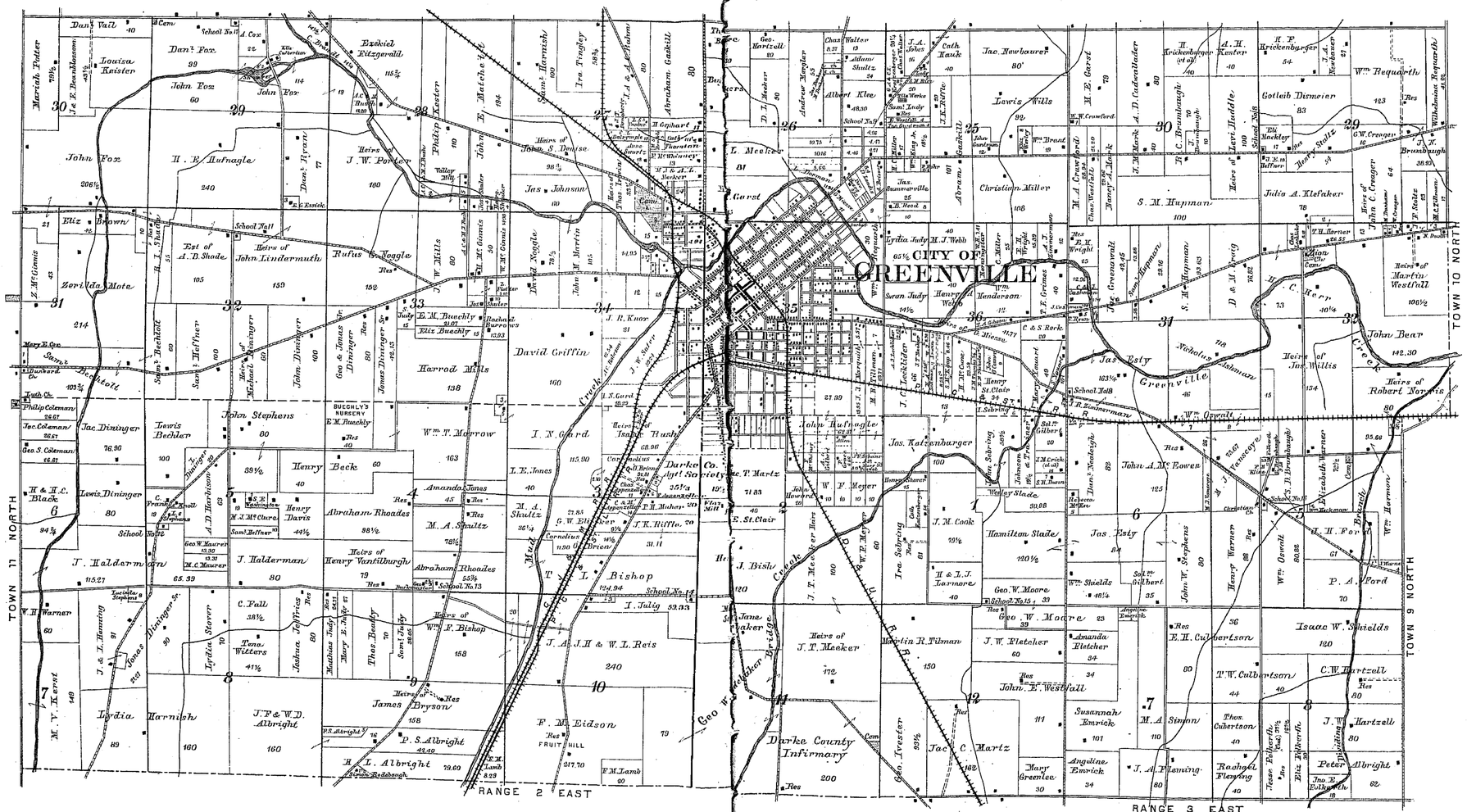

Copyright secured 1882 by Griffing, Gordon & Co.

LIST OF PATRONS FOR THE ATLAS OF DARKE COUNTY, OHIO.

ADAMS TOWNSHIP.

NAME.	POST OFFICE.	OCCUPATION.	NATIVITY.	Date of Settlement.
Cromer, P. E.	Bradford	Superintendent of Schools	Cherokee Co., Ala.	1872
Christian, S. B.	"	Farmer	Darke Co., Ohio.	1836
Cromer, M. R.	Greenville	Miller	" "	1862
Dunham, C. F.	"	Lime Manufacturer	" "	1861
Gibboney, Jacob	Bradford	General purpose man	Penn.	1872
George, Wm. E.	Gettysburg	Grain Dealer	Adams Co., Pa.	1857
Houdeshell, W. H.	Webster	Farmer	Rockingham Co., Va	1867
Howard, Geo.	Gettysburg	"	Canada	1882
Jones, A.	Bradford	Attorney-at-Law	Darke Co., O.	1833
Keefauver, I. P.	Greenville	Farmer	" "	1843
Maus, C. R.	Gettysburg	Farmer and Horse Dealer	" "	1840
Miller, P. B.	"	Druggist	Lancaster Co., Pa.	1847
Moore, J. S.	Bradford	Councilman	Darke Co., O.	. . .
Patty, Dav.	"	Farmer	" "	1851
Spitler, J. H.	"	Teacher of Vocal & Instrumental Music	" "	1856
Steffen, A. J.	Bloomers	Farmer	" "	1842
Starr, J. W.	Horatio	"	Green Co., O.	1882
Smith, Martin	Greenville	Lime Manufacturer	Darke Co., O.	1851
The Little Printing Co	Bradford	Printers	Logan Co., O.	1874

ALLEN TOWNSHIP.

Burns, Curtis	Hagerman	Manufacturer	Mercer Co., Pa.	1885
Black, E. H.	"	Physician and Surgeon	Wayne Co., Ind.	1882
Beckman, M.	Burkettsville	General Merchant	Mercer Co., O.	1878
Beauchamp, Wm.	New Weston	Lumber Dealer	" "	1881
Detrick, M. L.	Hagerman	Farmer	Logan Co., O.	1871
Earhart, S. S.	"	Justice of the Peace	Noble Co., Ind.	1858
Fischbach, Geo. W.	"	Post Master	Montgomery, Co., O.	1871
Fink, Jos.	Burkettsville	Farmer & Justice of the Peace	Mercer Co., O.	1867
Gates, Miron	Lightsville	Farmer	Essex Co., Vt.	1870
Geeting, Joseph	"	"	Montgomery Co., O.	1873
Gibson, Samuel	New Weston	" and Trustee	Darke Co., O.	1839
Hercules, Alanson	Ansonia	School Teacher	" "	1864
Hiestand, A. E.	Hagerman	General Merchant	" "	1853
Hiestand, Jonas	"	Farmer & Imported Stock Dlr	Fairfield Co., O.	1844
Miller, Henry	"	Farmer	Darke Co., O.	1831
Mathews, G. D.	"	Merchant	New Jersey	1858
Potter, M. L.	"	Carpenter and farmer	Darke Co., O.	1848
Rudolph, J.	"	" "	Butler Co., O.	1852
Ruble, Ellis	Rose Hill	Farmer	Miami Co., O.	1867
Ross, W. J.	Hagerman	Stock Raiser and Farmer	Darke Co., O.	1852
Ross, Solomon H.	"	Farmer	" "	1841
Romer, B.	St. Henry	" & Real Estate Dealer	Mercer Co., O.	1846
Ross, S. N.	Hagerman	Manufacturer	Darke Co., O.	1860
Teeter & Nofsingers	"	Sch. Teacher & Hardware Merchant	Wayne Co., Ind. / Randolph Co., Ind.	1861 / 1860
Wheeler, C. W.	"	Farmer	Hamilton Co., O.	1845
Whitney, H. F.	"	General Merchant	Orleans Co., N. Y.	1887
Zacharias, Jacob	Ansonia	Farmer	Darke Co., O.	1852
Zerby, Edward N.	Lightsville	"	Darke Co., O.	1861

BROWN TOWNSHIP.

Beam, M. O.	Ansonia	Farmer	Montgomery Co., O.	1884
Beam, R. K.	"	" and Commissioner	Darke Co., O.	1851
Baird, Chas. P.	"	"	Montgomery Co., O.	1862
Baughman, Wm.	"	"	Prussia, Germany	1835
Cole, W. D.	"	Physician	Clermont Co., O.	1888
Collett, Henry	"	Farmer & Vol. Inft., Co. I, 40 Ohio	Darke Co., O.	1841
Collett, Sarah A.	"	Farming	Butler Co., O.	1859
Fry, H. W.	"	Farmer	Darke Co., O.	1835
Ganger, W. H.	Woodington	Lumber Dlr and Saw Miller	" "	1842
Hostetter, S. A. & Bro	Ansonia	Druggists	" "	1867 / 1869
Holland, J. R.	Woodington	Farmer	Philadelphia	1851
Hunt, Joseph	Ansonia	"	Montgomery Co., O.	1879
Hunt, R.	"	Harness Maker	Ireland	1872
Johes, Frank H.	"	Publisher	Darke Co., O.	1861
Keisbner, J. C.	"	Farmer	Green Co., O.	1865
Ketrow, Orange	"	Breeder of Clydesdale Horses	Darke Co., O.	. . .
Light, S. H.	"	Grain Merchant	Clermont Co., O.	1849
Lephart, Henry	"	Farmer and Brick Maker	Somerset Co., Pa.	1849
Miller, M. H.	"	Marble Dealer	Darke Co., O.	1851
McGee, Bernard	"	Farmer and Trustee	Ireland	1880
Miller, J. E.	"	Farmer	Darke Co., O.	1840
Peck, D. D.	"	"	Fulton Co., Pa.	1882
Rahn, Geo. W.	"	"	Darke Co., O.	1849
Searle, A. E.	"	Blacksmith	S. Hampton, Mass.	1854
Shelley, J. H.	Hagerman	Farmer	Darke Co., O.	1859
Snorf, H. A.	Ansonia	Physician	" "	1862
Tillman, John A.	"	Farmer and Stock Breeder	" "	1854
Tynan, Jas. M.	Hagerman	" " "	" "	1871
Vernier, R. P.	Ansonia	Lumber Dealer	Starke Co., Ind.	1880
White, J. H.	"	Farr, Merchant & Twp Treas.	Darke Co., O.	1837
Winbigler, U.	Woodington	Contractor	Montgomery Co., O.	1872
Zemer, P. C.	Ansonia	Superintendent of Schools	Shelby Co., O.	1883

BUTLER TOWNSHIP.

Arthur, Jos.	Tecumseh	Farmer and Teacher	Darke Co., O.	1845
Drew, James	Arcanum	"	Covington, Ky.	1837
Fowble, J C.	New Castine	"	Darke Co., O.	1860
Gilfillan, Robert	"	"	Ireland	1851
Hawes, L.	"	"	Darke Co., O.	1832
Harter, C. S.	New Madison	"	" "	1866
Harter, Geo. S.	Celina	Superintendent of Schools	" "	1845
Noggle, David	Tecumseh	Farmer	" "	1849
Ray, U. S.	New Madison	Teacher	" "	1865
Schlechty, G. W.	" "	Farmer and Stock Dealer	" "	1850

FRANKLIN TOWNSHIP.

NAME.	POST OFFICE.	OCCUPATION.	NATIVITY.	Date of Settlement.
Bireley, H. H.	Painter Creek	Merchant & Notary Public	Darke Co., O.	1844
Billhimer, Levi	"	Merchant and Patentee	Wayne Co., Ind.	1862
Campbell, J. E.	"	Teacher, Minister & Painter	Miami Co., O.	1873
Cool, Isaac B.	"	Farmer	Rockingham Co., Va.	1869
Eikenberry, Jacob	"	"	Franklin Co., Va.	1871
Eberwein, Jacob	Red River	"	Germany	1876
Fourman, John	"	"	Dauphin Co., Pa.	1881
Grove, David	"	"	Augusta Co., Va.	1872
Herbst, Velma A.	"	Cook	New York	1886
Herbst, E.	"	Farmer	Miami Co., O.	1886
Kreider, David	Painter Creek	"	Darke Co., O.	1852
Wright, Aaron	" "	Teacher & Justice of the Peace	Miami Co., O.	1861

GERMAN TOWNSHIP.

Armstroug, Hugh	German	Farmer & Agricultural Implement Dlr	Darke Co., O.	1837
Aukerman, L. C.	"	Farmer and Teacher	" "	1853
Armacost, J. B.	Hollansburg	Farmer	" "	1857
Brumbaugh, J. H.	Baker	Farmer & Tile Merchant	Montgomery Co., O.	1882
Chenoweth, W. A.	Hollansburg	General Merchant	Randolph Co., Ind.	1855
Harter, David	German	Imp. Dlr & Prop. Meat Market	Darke Co., O.	1854
Horn, Balzer	Hollansburg	Farmer	Germany	1811
Irelan, Wm. D.	"	" and Stock Breeder	Darke Co., O.	1860
Jefferis, M. M.	German	"	" "	1833
Loudenslager, J. T.	Hollansburg	"	Carroll Co., Md.	1837
Mansfield, Lewis	"	"	Preble Co., O.	1831
McCown, W. H.	German	" and Contractor	Rush Co., Ind.	1852
Miller, S. B. Jun.	"	"	Darke Co., O.	1860
Owens, John	"	"	Clinton Co., O.	1867
Parent, L. H.	Baker	" and Stock Raiser	Darke Co., O.	1857
Rush, A. B.	German	Physician and Surgeon	" "	1842
Stapleton, S. J.	"	Farmer & County Commiss'nr	Wayne Co., Ind.	1845
Sink, J. F.	"	School Teacher	Darke Co., O.	1857
Triester, J. C.	"	Carriage and Wagon Maker	Clermont Co., O.	1874
Teaford, G. H.	"	Farmer	Darke Co., O.	1854
Woods, Lee	"	"	Darke Co., O.	1854

GREENVILLE TOWNSHIP.

Anderson, L. C.	Greenville	Physician and Surgeon	Montgomery Co., O.	1865
Allread, J. I.	"	Attorney-at-Law	Darke Co., O.	1858
Allen, Benj. M.	"	Student	" "	1868
Appenzeller, C. Jr.	"	Willow Dealer	Montgomery Co., O.	1877
Allen, C. S.	"	Clerk	Butler Co., O.	1837
Beers, John	"	City Civil Eng'r & Surveyor	Darke Co., O.	. . .
Bickel, H. M.	"	County Treasurer	" "	1831
Baker, O. A.	"	Attorney-at-Law	Marion Co., O.	1880
Bowman, L. F.	"	Dlr in Dry Goods Carpets, &c.	Yorkshire, Eng.	1883
Breaden, J. E. Jr.	"	Attorney-at-Law	America	1852
Boyer Bros.	"	Harness Makers	Darke Co., Ohio. / Montgomery Co., Ohio.	1853
Browne, W. A.	"	Pubs "Democratic Advocate"	Cecil Co., Md.	1883
Baker, M. D. & Co.	"	Undertakers & Furniture Dlr	. . .	. . .
Beaublossom, T. A.	"	Plasterer and Contractor	Darke Co., O.	1847
Beem, R. D.	"	Photographer	Licking Co., O.	1887
Bowman, D. W.	"	Attorney-at-Law	Darke Co., O.	1860
Blottman, B.	"	Grocer	Germany	1853
Brummer, J. F.	"	Clergyman	Cincinnati	1882
Brown, Benj.	"	Real Estate Dealer	Darke Co., O.	1835
Brandon, A. C.	"	Attorney	" "	1859
Buechly, E. M.	"	Nurseryman & Stock Dealer	" "	1857
Brandon, J. H.	"	Farmer and Infirmary Supt.	" "	1828
Bryson, Joseph	"	Farmer	" "	1821
Bryson, Morris	Mt. Heron	"	" "	1818
Chenoweth, L. E.	Greenville	Attorney-at-Law	" "	1840
Calderwood, A. R.	"	Att'y & Pub. of "Courier"	Montgomery, O	1832
Clark, Jno. C.	"	Attorney-at-Law	Darke Co., O.	. . .
Cole, H. M.	"	" "	" "	. . .
Crone, A.	"	General Blacksmithing	Mercer Co., O.	1874
Coppess, B. F.	"	Loan Agent	Darke Co., O.	1838
Cox, Albert	"	Farming	Warren Co., O.	1882
Craig, A. B.	"	Blacksmith	Montgomery Co., O.	1858
Clear, D. A.	Mt. Heron	Blacksmith	Darke Co., O.	1856
Culbertson, T. W.	Greenville	Farmer	" "	1828
Crenger, G. W.	"	"	Montgomery Co., O.	1881
Devor, John	"	Attorney-at-Law	Darke Co., O.	1831
Dalrymple, Hough & Co.	"	Insurance Agents	. . .	. . .
Deardorff, John W.	"	Boot and Shoe Dealer	Preble Co., O.	1865
Donovan, J. W.	"	Attorney	Darke Co., O.	1855
Ditman, J. N.	"	Merchant Tailor	Germany	1875
Dill, W. H.	Pikeville	Merchant	Darke Co., O.	1839
Dininger, Jonas, Jr.	Greenville	Farmer	" "	1854
Dunn, A. L.	"	"	Washington Co., Md.	1866
Dininger, S. R.	"	Dealer in Stoves & Tinware	Preble Co., O.	1876
Elliott, J. C.	"	Pros. Attorney	" "	1874
Elliott, C. B.	"	Township Clerk	Darke Co., O.	1859
Emrick, D. L.	"	Druggist	Montgomery Co., O.	1864
Evans, B.	"	Agent D, & U. R. R.	Logan Co., O.	1881
Elliott, C. S.	"	Veterinary Surgeon	Wayne Co., O.	1884
Eidson, F. M.	"	Propr. Fruit Hill Dairy	Preble Co., O.	1860
Frizell, R. S.	"	Attorney-at-Law	Darke Co., O.	1855
Farmers Nat. Bank	"	Banking	. . .	. . .
Ferguson, Mary A.	"	. . .	Montgomery Co., O.	. . .
Furstenau, John	"	Grocer	Germany	1876
Fryberger, John	"	Architect	Darke Co., O.	1837
Folkerth, J. E.	Jaysville	Farmer and Thresher	" "	1857
Greenville Bank Co.	Greenville	Banking	. . .	. . .
Garver, L. C.	"	Insurance Agent	Washington Co., Md.	1852
Gordon, Frank S.	"	Dlr in Dry Goods & Carpets	Darke Co., O.	1861

LIST OF PATRONS—DARKE COUNTY, OHIO.—CONTINUED.

GREENVILLE TOWNSHIP.—[CONTINUED.]

NAME.	POST OFFICE.	OCCUPATION.	NATIVITY.	Date of Settlement.
Gorsuch, Jonathan	Greenville	Contractor	Darke Co., O.	1852
Guy, S. M.	"	Milliner	Preble Co., O.	1850
Ganger, W. H.	Woodington	Saw Milling	Darke Co., O.	1842
Grusenmeyer, Val.	Greenville	Gardner	Montgomery Co., O	1881
Haworth, Orin	"	Real Estate Agent	Miami Co., O.	1854
Hussey, E. B.	"	Traveling Agent	Clermont Co., O.	1880
Harper, Wm. M.	"	Jeweler	Darke Co., O.	1835
Henne, Daniel	"	Grain Dealer	Wurtemburg Ger.	1857
Hunt, A. J.	"	Proprietor Dining Hall	Darke Co., O.	1850
Hall, J. W.	"	Druggist and Stock Breeder	" "	1834
Hinderer, J. G.	"	Dlr in Pianos and Organs	Penn.	1875
Huhn, M.	"	Merchant Tailor	Saxony, Germany	1859
Holland, C. S.	Woodington	Farmer	Hamilton Co., O.	1856
Hartzell, C. W.	Greenville	"	Darke Co., O.	1899
Horner, H. C. & T. H.	"	"	Darke Co., Ohio / Adams Co., Pa.	1872 / 1853
Jamison & Martz	"	Real Estate Loan Agents		
Jones, Lewis E.	"	Presbyterian Clergyman	Merthyr Tydfil, S. Wales	1864
Judy, Matthias	"	Farmer	Darke Co., O.	1834
Jamison, Jerry	"	Dealer in Pumps	" "	1845
Knox & Lansdowne	"			
Katzenberger, G. A. & Bro.	"	Grocers	Baden, Germany	1850
Klinger, A. J.	"	Propr. City Roller Mills	Preble Co., O.	1839
Koop, Hardware Co.	"	Hardware Dealers		
Kerr & Co.	"	Dlrs in Washing Machines		
Kester, D.	Mt. Heron	Merchant	Darke Co., O.	1858
Krückeberg, Carl	Greenville	Farmer	Hanover, Ger.	1848
Limbert, L. F.	"	Att'y-at-Law & City Solicitor	Montgomery Co., O.	1876
Lucas, O. E.	"	Physician	Butler Co., O.	
Leftwich, C. R.	"	Dlr in Pianos and Organs	Preble Co., O.	1874
Linn, W. M.	"	Job Printer	Highland Co., O.	1877
Lynch, I. H.	"	Jeweler	Darke Co., O.	1846
Lindamood, W. R.	"	Farmer and Stock Dealer		1858
Little, J. J.	"	Dentist	Crawford Co., Pa.	1881
Lott, Louis B.	Mt. Heron	Farmer	Phila., Penn.	1855
Ludy, Samuel	Greenville	Brick Mnfr & Direc. Infirmary	Frederick Co., Md.	1856
Maher, P. H.	"	County Clerk	Ireland	1864
Meeker, A. H.	"	Attorney	Darke Co., O.	1859
Meeker, D. L.	"	"	" "	1827
Myers, M. D	"	Dealer in Boots and Shoes		
Mote, Irvin	"	Justice of Peace Not. Public	Miami Co., O.	1833
Martin, John H.	"	Dlr in Dry Goods, Carpets	Darke Co., O.	1844
Maher, M. A.	"	Grocer & Dlr in Coal & Wood	Champaign Co., O.	1864
Moore, Geo. W.	"	Dry Goods Dealer	Warren Co., O.	1858
Myers, M. F.	"	Attorney	Cumberland Co, Pa.	1850
Martz, J. T.	"	Superintendent of Schools	Darke Co., O.	1833
Martin, James W.	"	Deputy, Recorder	" "	1845
Miller, S. P. & Co.	"	Dlr in Books & Stationery	Champaign Co, O.	1882
McWhinny, Frank	"		Preble Co., O.	1867
McKeon, C. S.	"	Contractor & Brick Mason	" "	1852
Manor & Keck	"	Marble & Granite Dealers	Greene Co., O.	186–
Maher, W. E.	"	Grocer	Clarke Co., O.	1851
Matchett, Wm. H.	"	Physician	Butler Co., O.	1831
Miller, Eliot M.	"	Civil Engineer & Surveyor	Delaware Co., O.	1865
Miller, Mrs. Alex.	"	Dlr in Books & Stationery	New Castle, Del.	1865
Markwith, J. J.	"	Farmer & Fire Ins. Agent	Hamilton Co., O.	1821
Mace, Geo. W.	"	Clerk	Darke Co., O.	
Mackley, Eli	"	Carpenter and Trustee	" "	1843
McEowen, J. A.	"	Farmer	" "	1855
Nelson, H. S.	"	Propr. Marble & Granite Wks	Warren Co., O.	1887
Nietert, J. Henry	"	Grocer	Montgomery Co., O.	1888
Newbauer, L. P.	"	Threshing and Farmer	Montgomery Co., O.	1841
Noggle, R. G.	"	Farmer	Darke Co., O.	1847
Otwell, E. W.	"	Att'y & Pub. of Journal	Guilford Co., N. C.	1840
O'Coner, John	"	Carriage Manufacturer	Canada	1852
O'Brien, Cornelius	"	Contractor and Farmer	Tipperary Co., Ire.	1854
Phillips, Monroe	"	Propr. Billiard Hall	Darke Co., O.	1852
Perry, O. C.	"	Deputy Auditor	Miami Co., O.	1838
Richeson, W. S.	"	Tile Manufacturer	Clinton Co., O.	1877
Runkle, Wm.	"		Darke Co., O.	1858
Rush, A. C.	"	Propr. Valley Mills	" "	1851
Renz, Martin	"	Blacksmith	Wurtemberg, Ger.	1873
Ries, J. A. & Bros.	"	Blacksmiths	Greenville	
Rarick, C. W.	"	Physician and Surgeon	Darke Co., O.	1843
Robeson, A. C.	"	Attorney	" "	
Rhoades, Aberhan	"	Farmer	Montgomery Co., O.	1854
Ryan, John D.	"	Teacher	Darke Co., O.	1867
Requarth, Wm.	"	Farmer and Stock Raiser	Germany	1865
Roesser, C. G.	"	Farmer and Teacher	Darke Co., O.	1866
Snyder, Daniel	"	Recorder	" "	1842
Sater, Jno. W.	"	Judge	Baltimore, Md.	1863
Second Nat. Bank	"	Banking		
Sifrit, W. A.	"	Liveryman	Madison Co., O.	1884
St. Clair, Henry	"	Wholesale Grocer	Seneca Co., N. Y.	1872
Schwable, John H.	"	Propr. Wagner House	Seneca Co., O.	1872
Stuck, J.	"	Pastor Reformed Church	Greene Co., O.	1857
Shepherd, D. T.	"	Blacksmith	Darke Co., O.	1837
Schachinger, Daniel	"	Carriage Maker	" "	1858
Shepherd, O. N.	"	Agent C. J. & M. R. R.	" "	1862
Stuck, Geo. W.	"	Deputy Sheriff	Champaign Co., O.	1858
Shellaberger, H. G.	"	Dlr in Sewing Machines	Juniata Co., Pa.	1876
Sebring, Ira	"	Farmer and Twp Trustee	Darke Co., O.	1846
Schultz, W. H.	"	Farmer	Carroll Co., Md.	1863
Shade, R. I.	"	Farmer and Carpenter	Darke Co., O.	1847
Todd, W. J.	"	Propr. of Livery Stable	Campbell Co, Ky.	1860
Turner, J. K.	"	Real Estate Agent	Montgomery Co., O.	1862
Turpen, Jno. C.	"	Undertaker	Darke Co., O.	1845
Taylor & Garland	"	Dlr in Furniture & Undertkr	New York	1883
Thompson, Wm.	"	Propr. Livery Stable	Darke Co., O.	1836
Ullery, M. L.	"	Farmer and Teacher	" "	1854
Van Tilburgh, D. E.	"	Sheriff and Confectioner	" "	1836
Van Tilburgh, Lida	"	Teacher	" "	
Waring, T. B.	"	Propr. Turpen House	Darke Co., O.	1846

GREENVILLE TOWNSHIP.—[CONTINUED.]

NAME.	POST OFFICE.	OCCUPATION.	NATIVITY.	Date of Settlement.
Whallon, Geo.	Greenville	Tobacco Dealer	Butler Co., O.	1883
Wenger, B. F.	"	Insurance Agent		
Wilson, A. N.	"	Dealer in Dry Goods	Preble Co., O.	1860
Weaver, J. C. & Bro.	"	Pharmacist	Ohio	1876
White, J. E.	"	Teacher	Butler Co., O.	1855
Willoughby, Robt.	"	Propr. Willoughby Flax Mill	Armagh Co., Ireland	1877
Whitaker, Stephen	"	Farmer	Clermont Co, O.	1868
Westfall, John E.	"	"	Hamilton Co., O.	1815
Westfall, I. N.	"	"	Darke Co., O.	1843
Warner, H. & G. E.	"	"	Montgomery Co., O.	1872
Wright, Edwin C.	"	Teacher	Greene Co, O.	1867
Zindorf, P. C.	"	Propr. Home Steam Laundry	York Co., Pa.	1868

HARRISON TOWNSHIP.

Arnold, W. D.	New Madison	Miller and Farmer	Fairfield Co., O.	1882
Downing, Jas. L.	" "	Breeder and Farmer	Darke Co., O.	1852
Eubank, Jas.	" "	Fruit Grower & Farmer	" "	1837
Flatter, J. L.	" "	Twp. Trustee & Farmer	" "	1846
Hill, John R.	" "	Liveryman	" "	1852
Irelan, A. A.	Hollansburg	Farmer & Justice of the Peace	Preble Co., O.	1831
Irelan, N. T.	"	Farmer	Darke Co., O.	1851
Kerst, Benj.	Cox's Mills, Ind	Farmer and Twp. Trustee	" "	1844
Meek, A. W.	Hollansburg	Physician and Surgeon	Wayne Co., Ind.	1875
McClure, Geo. W.	"	Farmer	Darke Co., O.	1849
Noggle, G. M.	New Madison	Stock Buyer & Farmer	" "	1847
Pitman, Ross	Hollansburg	Liveryman	" "	1858
Phillips, Jas.	New Madison	Contractor and Builder	" "	1833
Rush, Clinton	" "	Propr. Hotel	" "	1831
Robertson, Geo.	Hollansburg	Insurance Agent	" "	1857
Sackman, J. O.	"	Barber and Harness Manufr	" "	1861
Spencer, J. H.	"	Farmer and Teacher	" "	1856
Thomas, W. L.	New Madison	Teacher	" "	1863
Walker, C. C.	" "	Farmer and Stock Raiser	Baltimore Co., Md.	1832
Walker, Daniel	Wiley Station	" and Justice of the Peace	" "	1832
Wiley, Linsey	" "	Farmer	Darke Co. O.	1830
Whiteman, J. W.	Hollansburg	Blacksmith	Wayne Co., Ind.	1854

JACKSON TOWNSHIP.

Brookins, John	Union City, Ind	Fmr & Bdr of Horses & Mules	Darke Co., O.	1853
Cromer, F. Gillum	" " "	Supt. Ohio Side Schools	Cherokee Co., Ala.	1873
Creviston, J. B.	Hill Grove	Teacher and Notary Public	Darke Co., O.	1826
Hart, S. D.	Woodington	Farmer	Miami Co., O.	1836
Jackson, J. R.	Union City, Ind	Banker	Randolph Co., Ind.	1840
Lambert, Geo. A.	" " "	Grain Dealer	Clarke Co., O.	1869
Miller, E. H.	" " "	Teacher	Montgomery Co., O.	1870
McFarland, R. C.	" " "			
Oliver, Milo F.	" " "	Farmer	Darke Co., O.	1860
Patchell, Geo. W.	" " "	Editor "Times"	Alleghany Co., Pa.	1867
Puderbaugh, D. A.	" " "	Teacher	Darke Co., O.	1868
Repp, J. L.	Ansonia	"	Montgomery Co., O.	1857
St. John, I. F.	Union City, Ind	Farmer and Just. of the Peace	Alleghany Co., Pa.	1866
School Dist. No. 4				
" " " 6				
" " " 9				
Tobin, E. J.	Union City, Ind	Teacher	Montgomery Co., O.	1869
Williams, John W.	" " "	Attorney	Erie Co., Pa.	1881
Weamer, P. F.	" " "	Teacher	Indiana	1881
Young, Orin E.	" " "	Farmer	Preble Co., O.	1872
Young, Jacob	" " "	"	Preble Co., O.	1879

MISSISSINAWA TOWNSHIP.

Abraham, Mack	Rose Hill	Dealer in Produce	Pickaway Co., O.	1872
Beam, Dan'l C.	Vine	Farmer, Assessor & Constable	Darke Co., O.	1845
Denniston, Jos.	Union City, Ind	Farmer	Darke Co., O.	1836
Grissom, R. V.	Rose Hill	Apiarist	Butler Co., O.	1839
Hitz, H. V.	Union City, Ind	Farmer	Montgomery Co., O.	1840
Hill, Harvey	" " "	" and Twp. Trustee	Clermont Co., O.	1854
Ludy, F. M.	Fort Recovery	"	Montgomery Co., O.	1878
Milligan, John	Union City, Ind	"	Perry Co., Pa.	1858
Matthews, Wm.	Vine	"	Montgomery Co., O.	1886
Oelschlager, Chris'n	Fort Recovery	"	Penn	1865
Reichard, W. J.	Vine	" and Twp. Clerk	Preble Co., O.	1854
Richards, Andrew	"	Well Driller	Huntington Co., Ind.	1880
Spring, Wm. H.	Lightsville	Farmer	Union Co., Ind.	1878
Spring, Jas. L.	"	"	" "	1878
Woods, Oliver	Union City, Ind		Pennsylvania	1835
Wilson, H. G.	Vine	Trustee and Farmer	Darke Co., O.	1849
Wiles, Isaac L.	Fort Recovery	Farmer	Columbiana Co., O.	1871
Wiles, Jac. H.	" "	"	Frederick Co., Md.	1871
Welbourn, Geo. J.	Union City, Ind	" and Stock Breeder	Marion Co., O.	1863

MONROE TOWNSHIP.

Baker, G. W.	Pittsburgh	Farmer and Trustee	Montgomery Co., O.	1853
Gilbert, Silas	"	Pastor Ger. Bap. Ch. & Farmer	Frederick Co., Md.	1870
Hoblet, David	"	Farmer	Greene Co., O.	1879
Henninger, C.	Gordon	"	Wurtemberg, Ger.	1847
Longenecker, D.	"	"	Montgomery Co., O.	1842
Limbert, S. P.	Pittsburgh	"	Darke Co., O.	1849
Niswonger, D. W.	Pittsburgh	Carpenter	Darke Co., O.	1843
Netzley, Allen	Laura	Farmer	" "	1857
Kress, John M.	Gordon	"	Germany	1849
Swank, Samuel	"	" and Twp. Treasurer	Montgomery Co., O.	1865

NEAVE TOWNSHIP.

Keckler, John W.	Ft. Jefferson	School Teacher	Darke Co., O.	1865
Lamb, F. M.	Greenville	Farmer	Wayne Co., Ind.	1885
Mote, Jos.	Weaver's Sta.	General Merchant	Darke Co., O.	1836
Michael, Wm.	Ft. Jefferson	Farmer	" "	1860
North, John E.	Greenville	" & Justice of Peace	" "	1851
Plowman, A. D.	"	"	Wayne Co., Ind.	1867
Schlechty, Geo.	Ft. Jefferson	" & Justice of Peace	Darke Co., O.	1824
Robeson, Alfred	Arcanum	"	Darke Co., O.	1841

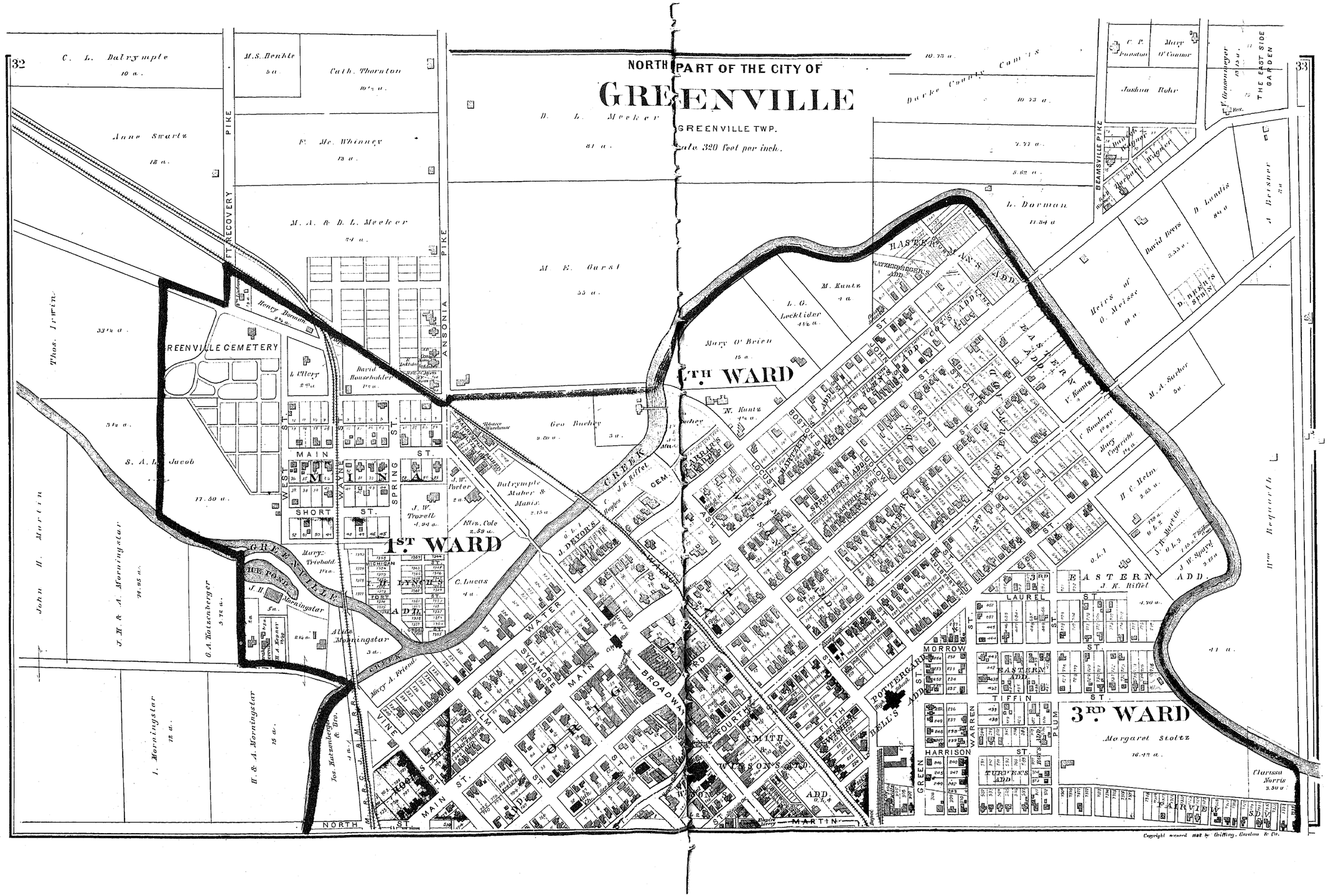
NORTH PART OF THE CITY OF
GREENVILLE
GREENVILLE TWP.
Scale 320 feet per inch.
1ST WARD
2ND WARD
3RD WARD
GREENVILLE CEMETERY
FT. RECOVERY PIKE
ANSONIA PIKE
BEAMSVILLE PIKE
MAIN ST.
WEST MAIN ST.
SHORT ST.
WATER ST.
SICAMORE ST.
BROADWAY
VINE ST.
ELM ST.
NORTH ST.
MARTIN ST.
GREENVILLE CREEK
THE POND
THE EAST SIDE GARDEN
C. L. Dalrymple 10 a.
Anne Swartz 18 a.
Thos. Irwin 33½ a.
John H. Martin
S. A. L. Jacob 17.50 a.
J. H. & A. Morningstar 74.85 a.
G. A. Katzenberger 3.72 a.
I. Morningstar 12 a.
H. & A. Morningstar 15 a.
Jos. Katzenberger & Bro.
M. S. Benkle 5 a.
Cath. Thornton 10½ a.
F. Mc. Whinney 13 a.
M. A. & D. L. Meeker 24 a.
D. L. Meeker 81 a.
M. E. Gurst 55 a.
Henry Bornum 8½ a.
L. Cllery 8.45 a.
David Householder 17 a.
Geo. Bucher 9.50 a.
J. W. Porter 2 a.
J. W. Troxell 4.94 a.
Dalrymple Maher & Manis 2.15 a.
Mrs. Cole 2.59 a.
C. Lucas 4 a.
Mary Triebold 19 a.
J. H. Morningstar 5 a.
Alice Morningstar 3 a.
Mary A. Friend
Mary O'Brien 15 a.
N. Kuntz 4½ a.
M. Kuntz 4 a.
L. G. Lockridge 4½ a.
L. Dorman 11.34 a.
Duke County Com'rs 10.73 a.
7.77 a.
5.62 a.
C. P. Preston
Mary O'Connor
Joshua Rohr
V. Grossmeyer 13.15 a.
A. Beisner 2 a.
D. Landis 8½ a.
David Beers 3.55 a.
D. BEERS SPRINGS
Heirs of G. Meisse 10 a.
M. A. Barber 5 a.
V. Kuntz
J. Bonderer 12 a.
Mary Cogswell 14 a.
H. C. Helm 3.63 a.
J. H. Mellen
J. W. Sperry 2.10 a.
Wm. Reynolds
41 a.
Clarissa Norris 3.50 a.
Margaret Stoltz 16.42 a.
EASTERN ADD.
J. K. Riffel
LAUREL ST.
MORROW ST.
TIFFIN ST.
HARRISON ST.
WARREN
GREEN
PLUM
POTTERGRAVE'S ADD.
BELL'S ADD.
TURPEN'S ADD.
FAIRVIEW SDV.
WILSON'S ADD.
SMITH'S ADD.
SPRETSER'S ADD.
CARLE'S ADD.
BOSTON ST.
GRANT ST.
OAK ST.
ASH ST.
LOUGH ST.
FOURTH ST.
FIFTH ST.
Copyright secured 1882 by Griffing, Gordon & Co.

PATTERSON TOWNSHIP.

NAME.	POST OFFICE.	OCCUPATION.	NATIVITY.	Date of Settlement.
Coble, H. H.	Osgood	Farming & Stock Raising	Darke Co., O.	1840
Coble, Hamilton	Yorkshire	"	Montgomery Co., O.	1839
Coble, Milton	"	"	" "	1839
Ellis, J. F.	"	"	Clinton Co., Ind.	1859
Greer, S. A.	Woodland	Physician	Darke Co, O.	1817
Ginn, Johnson	Willow Dell	Farmer	Shelby Co., O.	1855
Johnston, J. W.	Yorkshire	Teacher	Mercer Co., O.	1885
Medford, I. N.	Osgood	"	Licking Co., O.	1846
McCraner, E. W.	Willow Dell	Gunsmith & Jus of the Peace	Harrison Co., O.	1854
Moore, Geo. W.	" "	Farmer	Fairfield Co., O.	1881
Osgood Corporation				
Patterson, Thos.	Yorkshire	Farmer and Stock Dealer	Lancaster Co., Pa.	1881
Schilling, Wm.	Willow Dell	Merchant	Darke Co., O.	1864
Schiltz, Peter	Versailles	Farmer and Stock Raiser	Belgium	1858
Straker, H. H.	Osgood	" " "	Darke Co., O.	1861
Straker, Henry	Yorkshire	Farmer & Tile Manufacturing	Hanover, Germany	1837
Swallow, Harrison	"	Farmer	Montgomery Co., O.	1846
Short, A. J.	"	Prop. Hotel & Tile Brick Mfr	Shelby Co., O.	1885
Vining, H. W.	Willow Dell	Jus. of the Peace & Broom Mfr	Massachusetts	1864
Vankey, John	Yorkshire	Twp. Trustee & Carpenter	Darke Co., O.	1851
Waterman, C. W.	Osgood	Prop. Hotel and Livery	Franklin Co., O.	1873

RICHLAND TOWNSHIP.

Bayman, Irvin	Beamsville	Farmer & Justice of the Peace	Darke Co., O.	1859
Byard, Rhoda A.	Dawn	Farmer	" "	1845
Byard, G. W.	"	"	" "	1839
Coppess, Jac. P.	Ansonia	"	" "	1836
Davison, O. F.	Dawn	" & Tile Manufacturer	" "	1837
Inman, D. W.	Stelvideo	Blacksmith	" "	1849
Marker, Geo. E.	Beamsville	Farmer	" "	1853
Powell, I. W.	"	Farmer & Stock Breeder	" "	1859
Robinson, Theo. F.	Dawn	Farmer	Hamilton Co., Ind.	1846
Stahl, D. J.	Versailles	" & Stock Breeder	Darke Co., O.	1850
Shafer, J. M.	"	"	Fulton Co., O.	1837
Winters, J. M.	Dawn	"	Fulton Co., Pa.	1856
Warvel, Daniel	Beamsville	"	Montgomery Co, O.	1839
Younker, D. W.	Versailles	Teacher	Christian Co., Ill.	1858
Zeller, H. Rush	Beamsville	Prop. Zeller's King of Pain	Cherry Valley Ill.	1872

TWIN TOWNSHIP.

Bish, Jacob	Arcanum	Grocer & Cigar Manufacturer	Baltimore Co., Md.	1872
Bright, H. G.	"	Farmer	Montgomery Co., O.	1879
Cyphers, Geo. J.	"	"	New York City	1884
Clark, Andrew	"	"	North of Ireland	1851
Crawford, Jos. B	"	"	Darke Co., O.	1833
Etzler, D. B.	Ithaca	Teacher & County Examiner	Preble Co., O.	1873
Fasig, John	"	P. M., Jus. of the Peace, Mcht Tailor	Germany	1857
Fellers, G. F.	Arcanum	Farmer	Preble Co., O.	1853
Fellers, Jas. F.	Ithaca	"	Augusta Co., Va.	1853
Fourman, Henry, Jr.	Gordon	"	Darke Co., O.	1839
Heeh, J. F.	Arcanum	Twp. Trustee & Lumber Dlr	Montgomery Co., O.	1868
Kemble, S. R.	"	Publisher "Tribune"	Salem N. J.	1855
Kepner, H. A.	"	Notary Public	Perry Co., Pa.	1858
Koch, J. E.	"	Ins. Agent and Merchant	Green Co., O.	1867
Keller, B. F.	"	Farmer	Dayton, O.	1872
Mellinger, J. M.	"	Propr. Planing, Sash & Door Fac'y	Ashland Co., O.	1872
Miller, H. D.	"	Hardware Merchant	Darke Co., O.	1858
Mundhenk, Daniel	Gordon	Farmer	Montgomery Co., O.	1856
Muss, B. F.	Arcanum	Township Clerk		
McGriff, Alfred	New Castine	Farmer	Preble Co., O.	1856
McCowen, T. A.	Ithaca	Twp. Trustee and Farmer	Darke Co., O.	1826
Rogers, Martin	Arcanum	Propr Wood Yard & Tile Mfr.	" "	1850
Shuler, A. F.	"	Carriage Manufacturer	Montgomery Co., Pa.	1874
Shafer, J. B.	"	Propr. Central Hotel & Trader	" " O.	1876
Shilt, Abdil	"	Farmer	York Co., Pa.	1839
Trump, Uriah	"	"	Carroll Co., Md.	1840
Tillman, N. H.	"	"	Darke Co., O.	1840
Thomas, S. B.	"	Jack of all trades	" "	1829
Weisenbarger, Adam	Gordon	Farmer	" "	1846
Weisenbarger, M. L.	"	"	" "	1851
Wieland, J.	Ithaca	Retired Farmer	Maryland	1839

VAN BUREN TOWNSHIP.

Briney, Adam	Arcanum	Farmer	Darke Co., O.	1843
Foureman, J. B.	"	"	" "	1844
Hausbarger, Edward	"	" and Trustee	" "	1845
Heller, C. A.	Gettysburg	Huckster	Miami Co., O.	1887
Miller, T. J.	Delisle	Trustee and Farmer	Darke Co., O.	1847
Routzong, J. C.	Gettysburg	Farmer	" "	
Shields, A. G.	"	"	" "	1862
Stout, A. F.	"	Ditcher	Franklin Co., O.	1888
Townsend, Alfred	Delisle	Farmer & Notary Public	Darke Co., O.	1834

WABASH TOWNSHIP.

Alexandre, Jos.	North Star	Bdr & Dlr in imported horses	Darke Co., O.	1857
Birt, F. M.	"	Jus. of the Peace & Farmer	" "	1852
Berry, N. D.	"	Physician	" "	1854
Burns, Isaac N	"	Twp. Treasurer and Farmer	" "	1860
Burns, H. J.	Osgood	Farmer, Contractor & Builder	" "	1848
Friend, John	North Star	Merchant	Miami Co., O.	1855
Grillio, L. J.	"	Farmer	Darke Co., O.	1857
Hess, Eli	"	" and Stock Raiser	" "	1851
Lyons, Dav. L	Osgood	"	" "	1848
Medford, Chas.	New Weston	Attorney and Farmer	Delaware Co., O.	1854

WABASH TOWNSHIP.—[CONTINUED.]

NAME.	POST OFFICE.	OCCUPATION.	NATIVITY.	Date of Settlement.
Rubush, D. H.	North Star	Farmer	Augusta Co., Va.	1867
Supinger, F S.	"	Local Pastor M. E. Ch. Farmer	Clermont Co., O.	1842
Sebring, J. B.	New Weston	Farmer	Darke Co., O.	1837
Starr, Franklin	North Star	Farmer and Stock Raiser	Adams Co., Ill.	1855
Shauer, Lewis	"	Undertaker & Furniture Dlr	Greene Co., O.	1849

WASHINGTON TOWNSHIP.

Armacost, Eli	Greenville	Civil Engineer	Darke Co., O	1838
Baker, A. L.	Hill Grove	Farmer and Manufacturer	Clarke Co., O	1853
Barr, Martin M	"	Farmer	Lancaster Co., Pa	1857
Bickel, J. H.	"	"	Darke Co., O	1863
Cole, E. S.	"	"	" "	1834
Cook, Eli	"	"	Montgomery Co., O.	1845
Dowlar, Daniel	"	Grain Merchant	Darke Co., O	1838
Daubenmire, C. E.	"	Teacher	Fairfield Co., O	1862
Downey, Geo. W.	Mount Heron	Farmer and Stock Raiser	Greene Co., O.	1866
Glunt, Matthew	Union City, Ind	Farmer	Darke Co., O	1855
Glunt, B. F.	" "	"	" "	1856
Harless, F. M.	" "	Farmer and Implement Dlr.	" "	1839
Huffer, Aaron	Hill Grove	Farmer and Tile Manufactr.	Washington, Md.	1831
Morrison J. N.	"	Justice of Peace	Montgomery Co., O.	1840
Mote, S. C	"	Farmer	Darke Co., O	1846
Mundhenk J. P.	"	Blacksmith	Fairfield Co., O	1864
Rubey, J. W.	Union City, Ind	Farmer	Randolph Co., Ind.	1879
Ross, E. C.	Darke	"	Darke Co., O	1838
Shively, D. W.	"	Farmer and Justice of Peace	" "	1858
Stocksdale, L. H.	Union City, Ind	Farmer and Stock Dealer	Carrol Co., Md.	1843
Skidmore, Jas. H	" "	Farmer	Darke Co., O	1851
Smith, Calvin	" "	Tile Manufacturer	Champaign Co., O.	1878
Skidmore, H. L.	" "	Farmer	Darke Co., O	1860
Shaffner, Henry	Hill Grove	Farmer and Manufacturer	Montgomery Co., O.	1849
Stuck, John H.	"	Farmer	Champaign Co., O.	1858
Williams, D. A.	"	"	Randolph Co., Ind.	1886
Weise, Philip	"	"	Germany	1854

WAYNE TOWNSHIP.

Burns, Thos.	Versailles	Attorney and Mayor	Champaign Co., O.	1870
Boehmer, J. L.	"	Catholic Priest	Europe	1886
Bashore, J. N.	"	Teacher and Farmer	Darke Co., O	1859
Boyer, J. H.	"	Farmer	York Co., Pa	1859
Byrd, A	Webster	"	Darke Co., O	1854
Brown, Jos.	"	Miller	La Rue Co., Ky	1873
Bashor, J. G	"	Farmer and Insurance Agent	Berks Co., Pa.	1852
English, Jas. C	Versailles	Farmer and Tile Manufactr.	Darke Co, O	1852
English, S. F.	"	Farmer	" "	1852
Fackler, J. E.	"	Physician	Miami Co., O	1861
Frankmann, Adam	"	Merchant Tailor	Germany	1853
Fahnestock, Jas	"	Township Clerk	Darke Co., O	
Goodall, Jas.	"	Farmer and Bricklayer	England	1837
Grove, Hiram	"	Farming	Perry Co., O.	1881
Hawk, F. P.	"	Merchant	Pennsylvania	1873
Jacobi, H. C	"	Butcher	Darke Co., O	1854
Lehman, L. L.	"	Notary Public & Ins. Agent	Miami Co., O.	1856
Lemoine, M. A.	"		France	1844
Landes an & Stock	"	Millers	Prussia, Germany / Miami Co., O.	[illegible] / [illegible]
Ley, Frank J.	"	Farmer & Agricultural Dlr.	Allen Co., O.	1875
Marker, Leonard	"	Furniture Dlr. & Undertaker	Montgomery Co., O.	1850
Manier, Felix	"	Hardware Merchant	Darke Co., O.	1851
Murphy, John	"	Manufacturer of Tile	Clarke Co., O.	1857
Marshall, Lewis	"	Farmer & Trustee	Darke Co., O.	1844
Reed, F. R.	"	Farmer	" "	1828
Swisher. W. J.	"	Pub. "Versailles Policy"	Miami, Co., O.	1873
Snyder, Wilson	"	Teacher	Montgomery Co., O	1864
Snyder, Frank	"	Propr. Hotel	" "	1861
Simkins, T.	"	Produce Dealer	New Jersey	1885
Stierle, J. G.	"	Druggist	Piqua, O.	1871
Smith, Frank	"	Farming	Darke Co., O.	1844
Turpin, J. C.	"	Postmaster	" "	1849
Thomas & Merrell	"	Carriage Mfrs		1886
Voisard, Joseph	"	Liveryman	France	1887
Voisard, August	"	Farmer & Stock Dealer	Darke Co., O.	1844
Wineland, Jos. E.	"	Confectioner	" "	1863
Worch, Geo. H.	"	Lumber Dealer	New Madison, O.	1863
Watkins, G. F.	"	Shoe Dealer	Montgomery Co. O.	1880

YORK TOWNSHIP.

Armstrong, Job	Brock	Trustee & Farmer	Darke Co., O.	1852
Bayman, Wash'n	Dawn	Twp. Trustee & Farmer	" "	1833
Calderwood, D. C.	"	Farmer	" "	1845
Crick, B. F.	Brock	Postmaster & Blacksmith	Washington Co., Md.	1864
Ewry, Wm.	Dawn	Farmer	Montgomery Co., O.	1838
Fidler, Alvin	Brock	Twp. Clerk	Berks Co., Va.	1870
Hercules, F. P.	Hagerman	Farmer	Darke Co., O.	1853
Hollaway, A. O.	Ansonia	J. P., Farmer & Stock Dlr.	" "	1855
Lyons, W. H.	Dawn	Farmer	" "	1855
Lyons, J. C.	"	"	" "	1860
Leeper, C. M.	Brock	Mfr. I X L Pumps	Montgomery Co., O.	1843
Moore, Wm.	"	School Teacher	Darke Co., O.	1865
Martin, D. H.	"	Farmer & Tile Mfr.	Miami Co., O.	1851
McGriff, Simon	"	Stock Dealer	Darke Co., O.	1844
Rodahaffer, S. W.	Hagerman	Farmer	Miami Co., O.	1881
Sherry, Lewis	Versailles	Notary Public & Farmer	Montgomery Co., O.	1843
Shimp, C. L.	Brock	Fruit-Tree Agent	Preble Co., O.	1865
Shiverdecker, D. W. C.	"	Farmer	" "	1852
Winbigler, J. J.	"	J. of P.	Montgomery, O.	1844
York, Irvin	"	Farmer & Stock Raiser	Darke Co., O.	1842
York, N. F.	Ansonia	" "	" "	1857

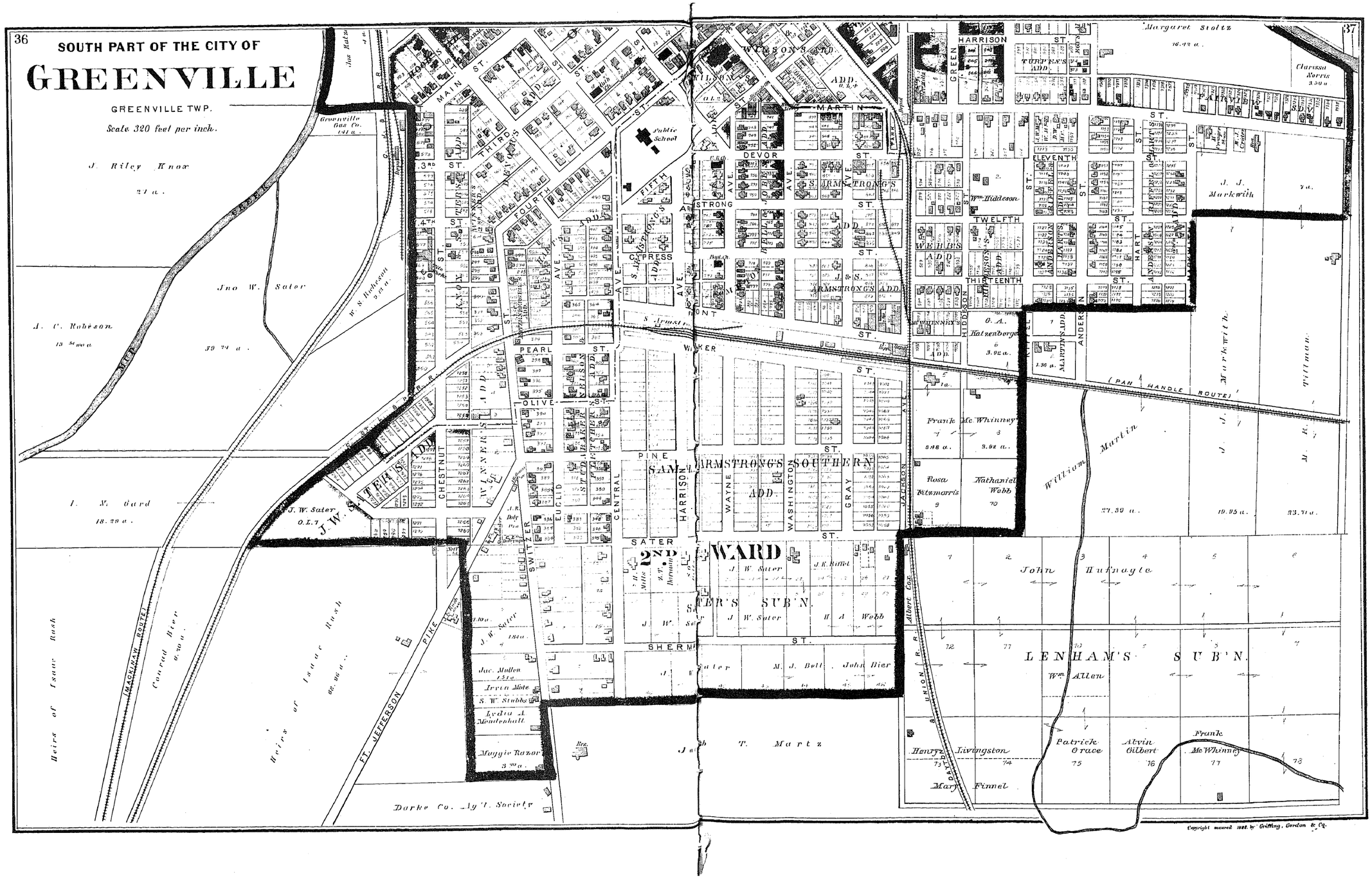
36
SOUTH PART OF THE CITY OF
GREENVILLE
GREENVILLE TWP.
Scale 320 feet per inch.
37
Greenville Gas Co.
J. Riley Knox
Jno W. Sater
A. C. Robeson
W. S. Robeson
Public School
Margaret Stoltz
Clarissa Norris
J. J. Markwith
Wm. Hiddeson
O. A. Katzenberger
Frank McWhinney
Rosa Fitzmorris
Nathaniel Webb
William Martin
John Hufnagle
LENHAM'S SUB'N.
Wm. Allen
Patrick Grace
Alvin Gilbert
Henry Livingston
Mary Finnel
J. T. Martz
Darke Co. Ag'l. Society
Heirs of Isaac Rush
Conrad Bier
J. W. Sater
O.L.7
SAM'L ARMSTRONG'S SOUTHERN ADD.
2ND WARD
SATER'S SUB'N.
J. W. Sater
J. K. Butler
H. A. Webb
M. J. Butt
John Bier
Jac. Mullen
Irvin Mote
S. W. Stubbs
Lydia A. Mendenhall
Maggie Razor
MAIN ST.
THIRD ST.
FOURTH ST.
FIFTH ST.
PEARL ST.
OLIVE ST.
CHESTNUT ST.
PINE ST.
SATER ST.
SHERMAN ST.
WALKER ST.
DEVOR ST.
MARTIN ST.
HARRISON ST.
ELEVENTH ST.
TWELFTH ST.
THIRTEENTH ST.
PARK AVE.
CYPRESS AVE.
EUCLID AVE.
CENTRAL AVE.
HARRISON AVE.
WAYNE AVE.
WASHINGTON AVE.
GRAY AVE.
JACKSON AVE.
ARMSTRONG'S ADD.
(PAN HANDLE ROUTE)
MACKINAW ROUTE
FT. JEFFERSON PIKE
Copyright secured 1882 by Griffing, Gordon & Co.

GERMAN

Scale 2 Inches to the Mile.

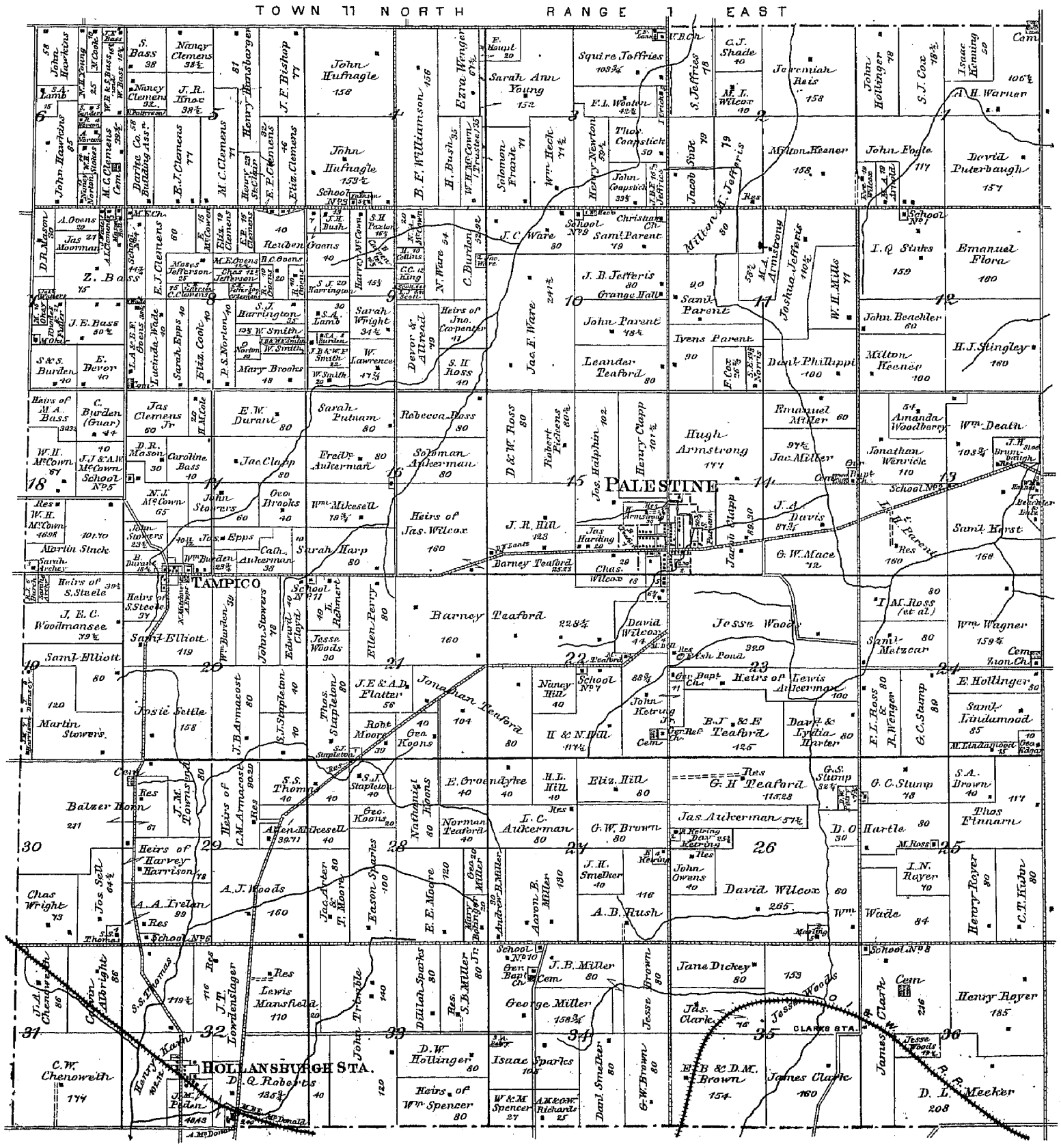

Copyright secured 1884 by Stilling, Gordon & Co.

HARRISON

Scale 2 Inches to the Mile.

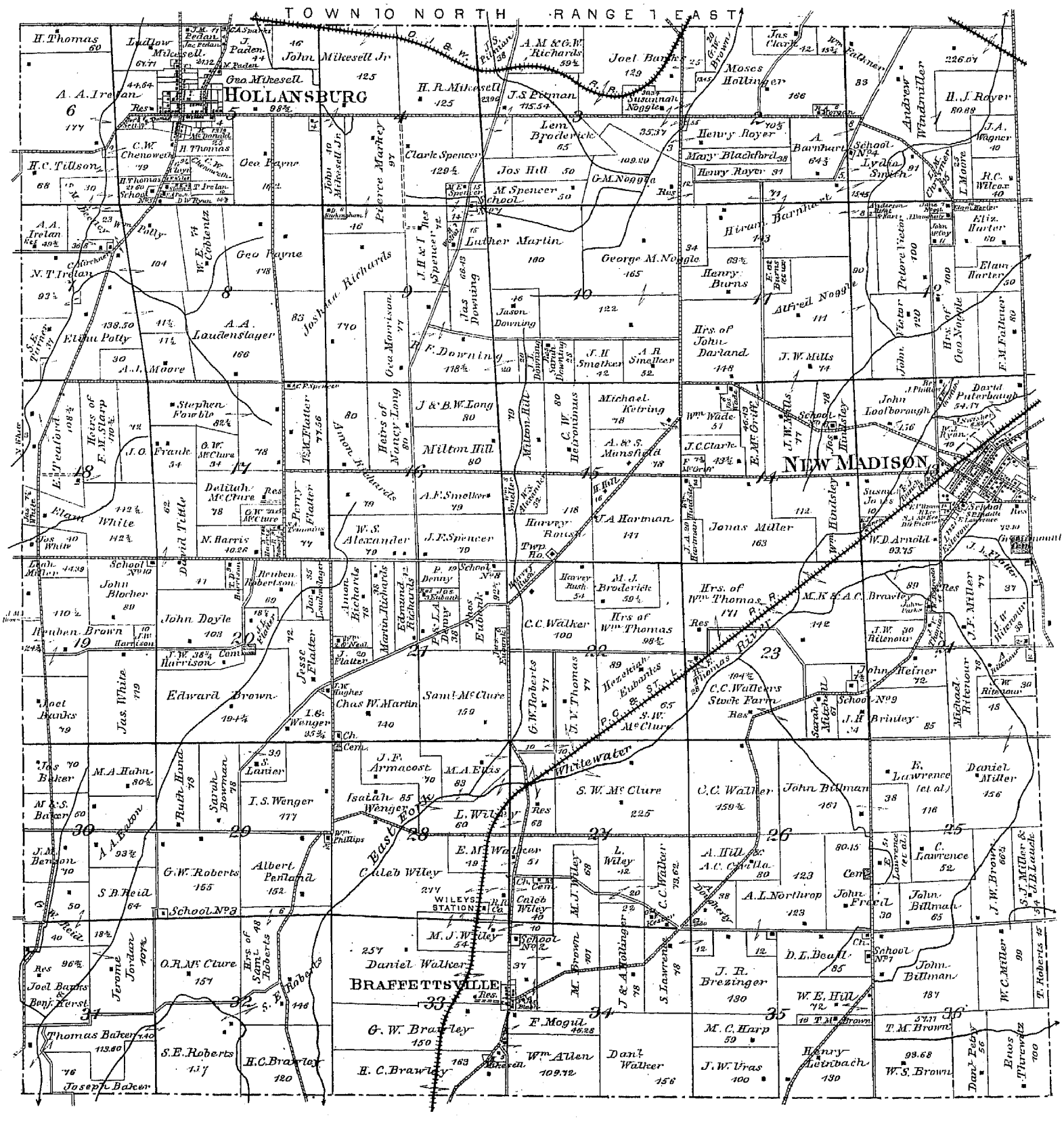

Copyright secured 1893 by Griffing, Gordon & Co.

NEW MADISON

HARRISON TWP.

Scale 20 Rods per Inch.

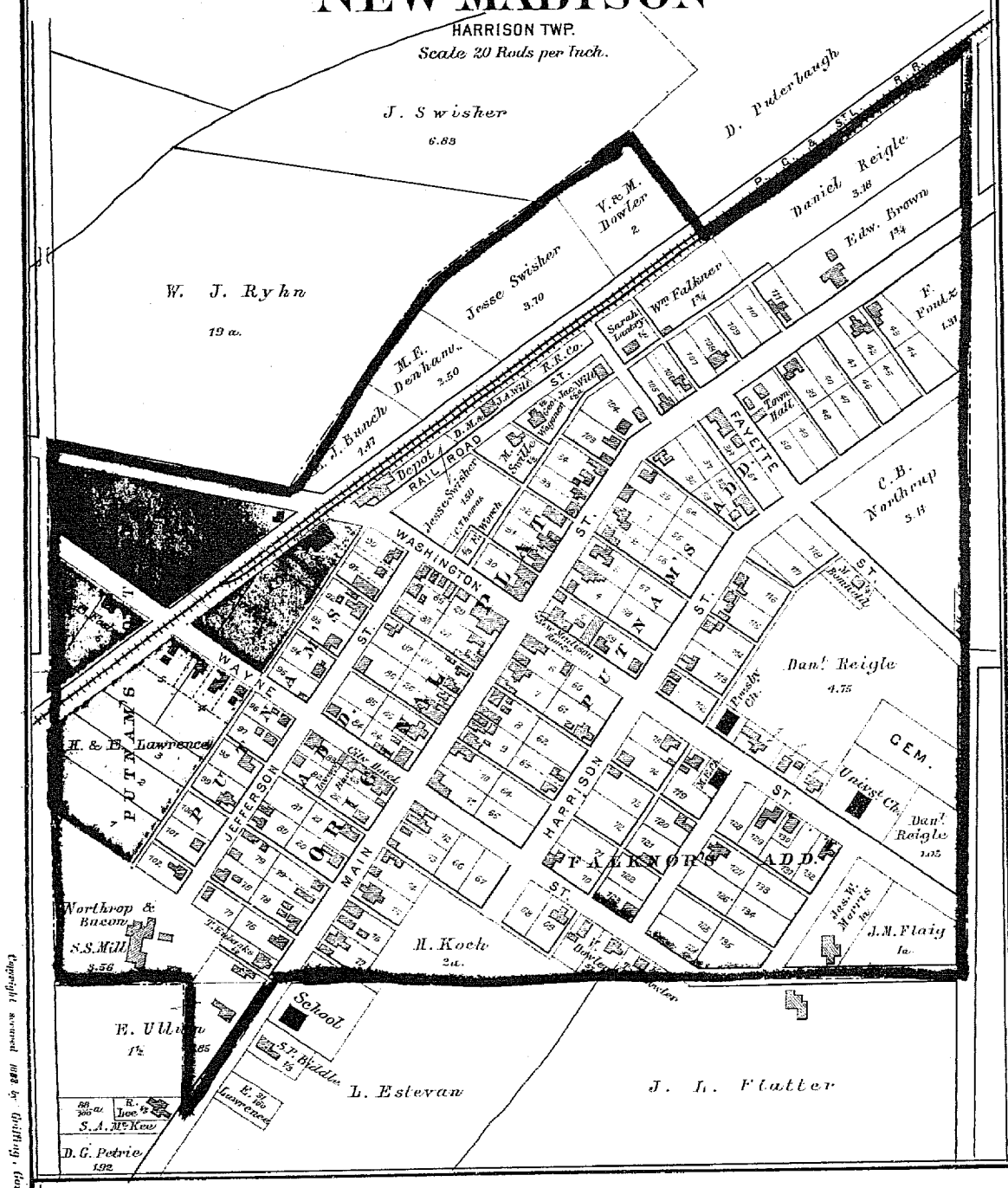

HOLLANSBURGH

HARRISON TWP.

Scale 20 Rods per Inch.

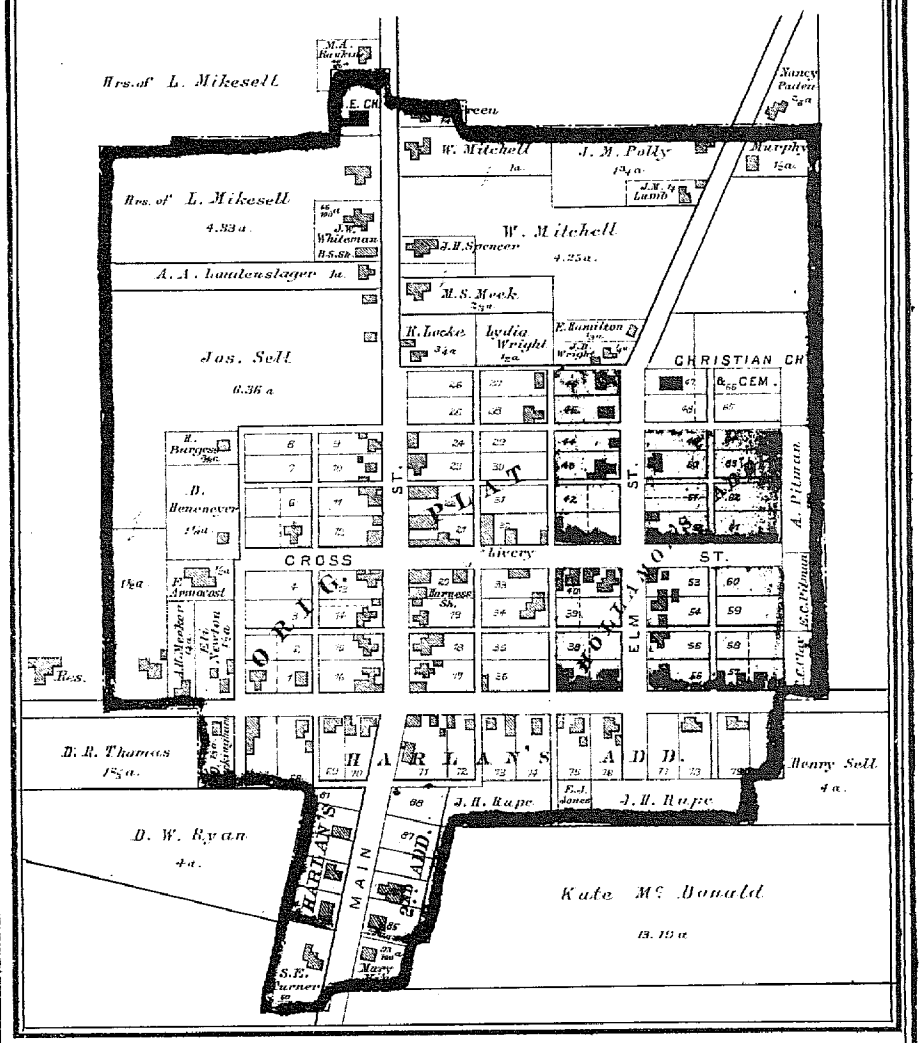

BURKETSVILLE

ALLEN TWP. *Scale 300 feet per Inch*

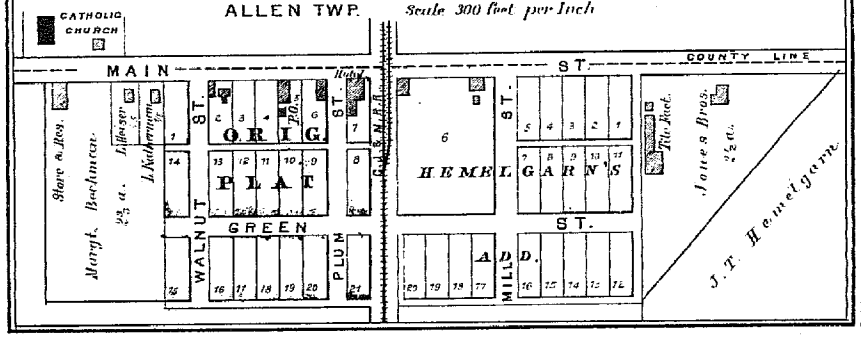

Copyright secured 1888 by Griffing, Gordon & Co.

JACKSON

Scale 2 Inches to the Mile.

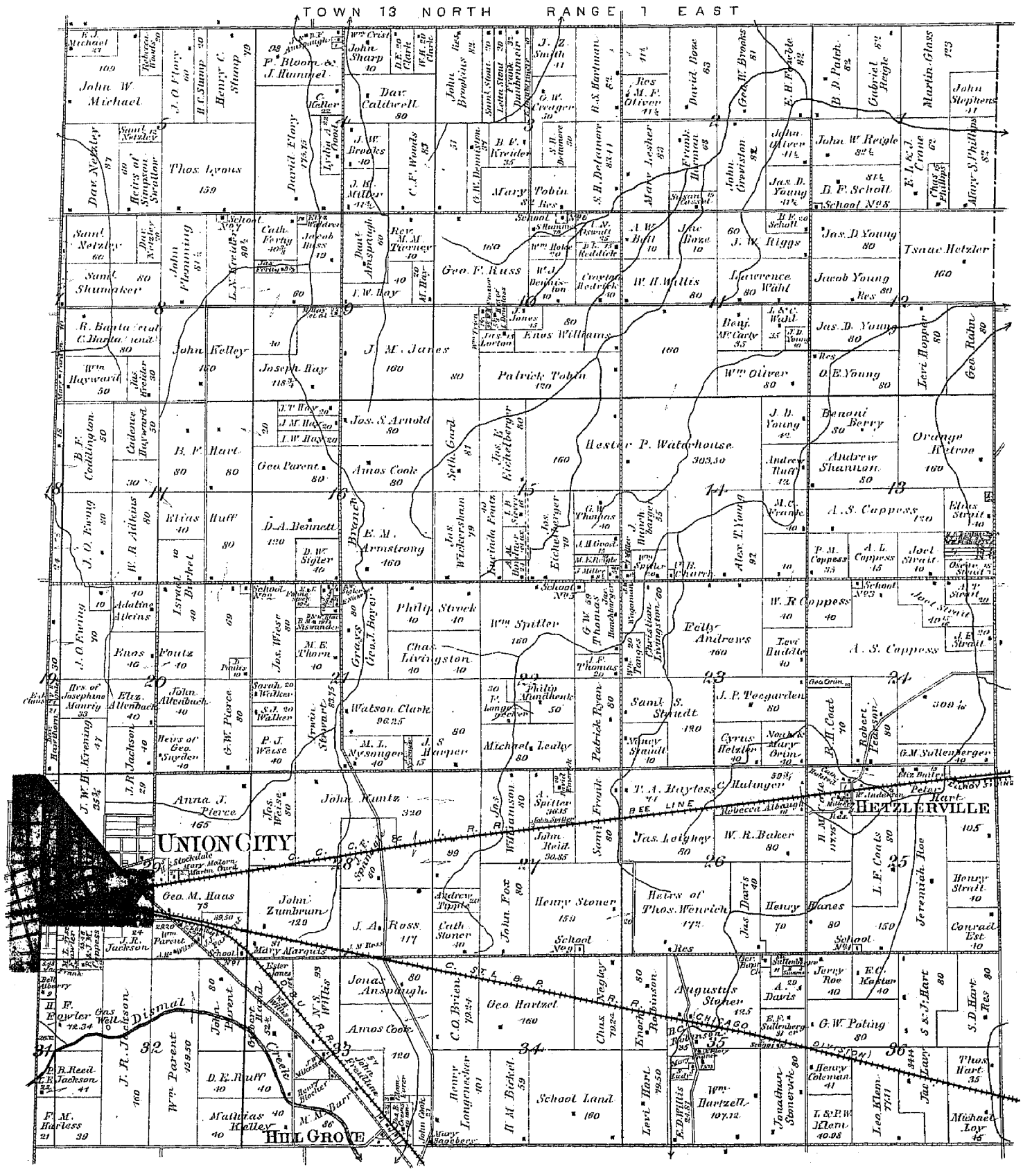

Copyright secured 1892 by Griffing, Gordon & Co.

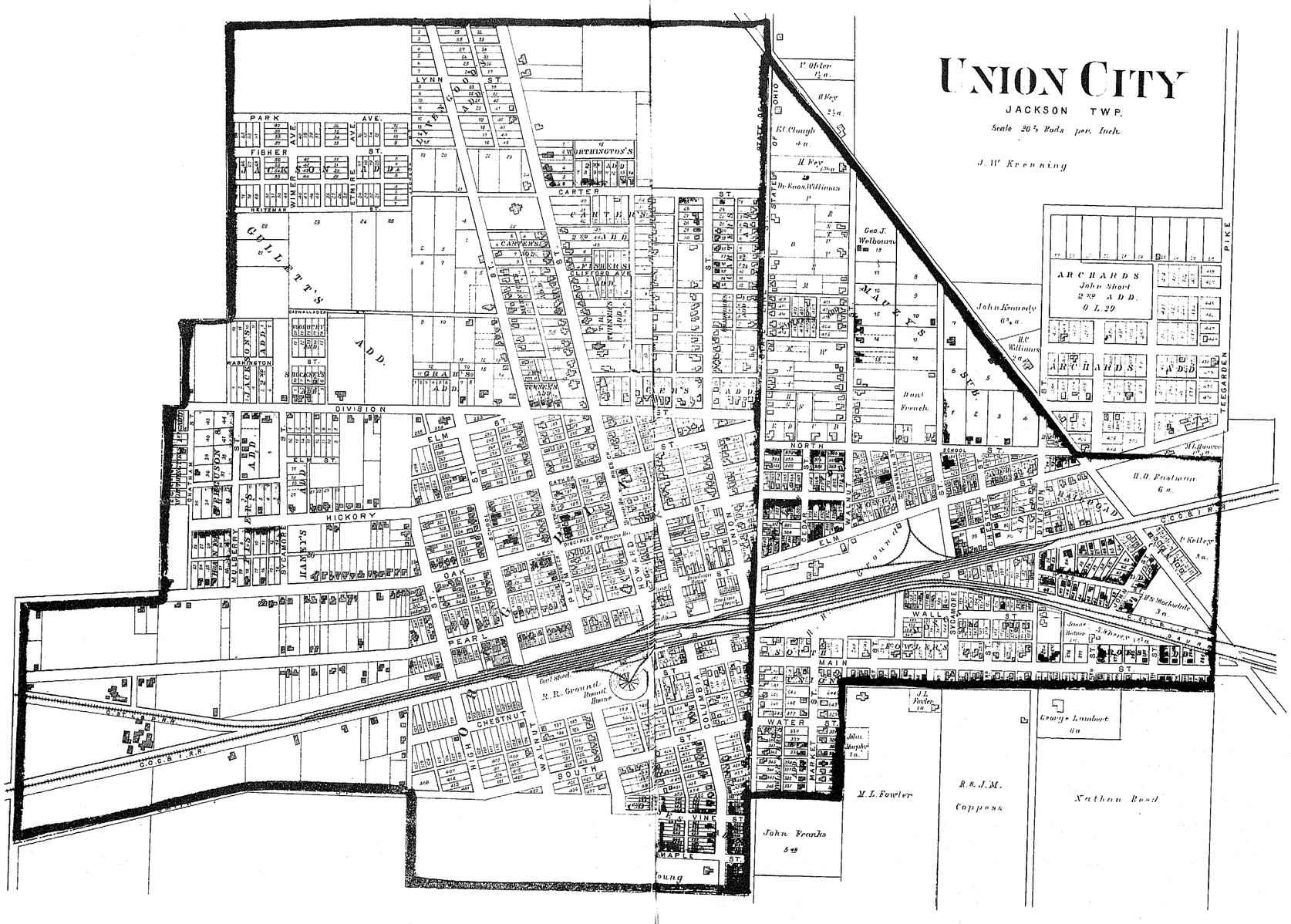

Copyright secured 1882 by Griffing, Gordon & Co.

MISSISSINAWA

Scale 2 Inches to the Mile.

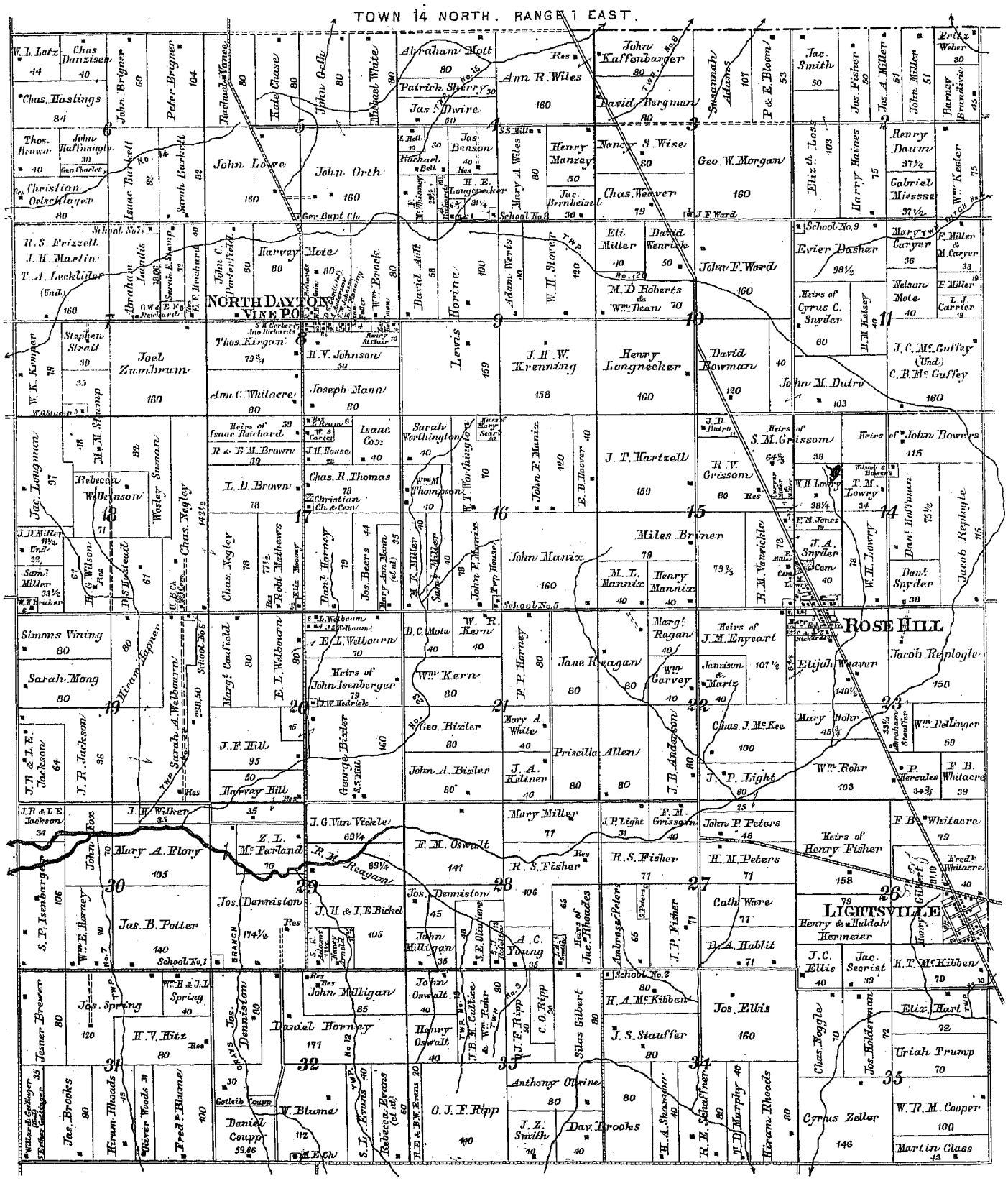

Copyright secured 1882. by Griffing, Gordon & Co.

MONROE

Scale 2 Inches to the Mile.

T. 8 N. R. 3 E. TOWN 7 NORTH RANGE 4 EAST.

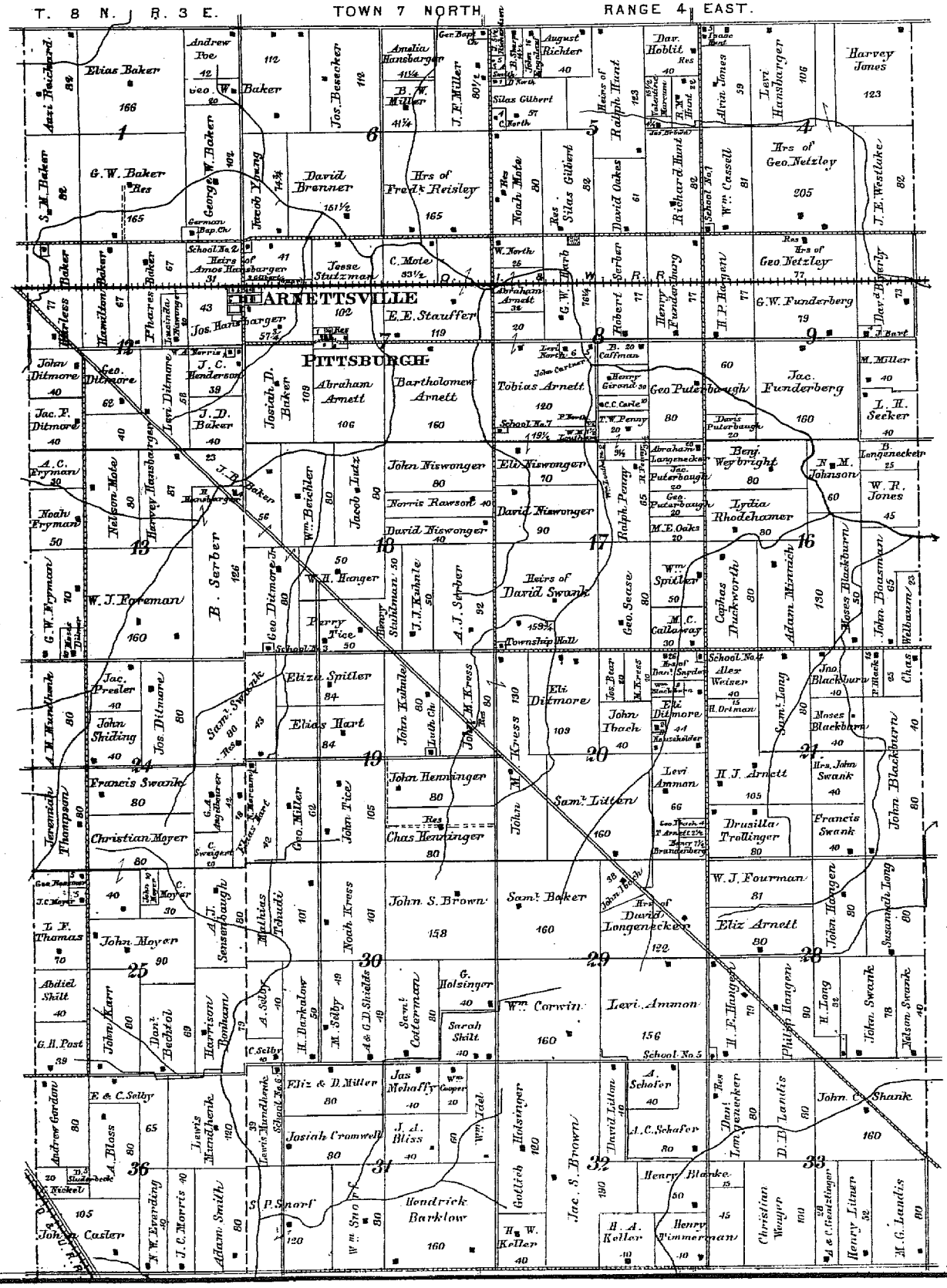
BARNETTSVILLE
PITTSBURGH
Elias Baker
G.W. Baker Res
Andrew Poe
Geo. W. Baker
Jos. Bessecker
Amelia Hansbarger
B.W. Miller
J.F. Miller
August Richter
Silas Gilbert
Heirs of Ralph Hunt
Dav. Hoblit
Alvin Jones
Levi Hansbarger
Harvey Jones
David Branner
Heirs of Fredk Reisley
Noah Mote
David Oakes
Richard Hunt
Wm. Cassell
Heirs of Geo. Netzley
J.E. Westlake
Jesse Stutzman
C. Mote
E.E. Stauffer
Abraham Arnett
G.W. Funderberg
Tobias Arnett
Geo. Puterbaugh
Jac. Funderberg
Bartholomew Arnett
Abraham Arnett
Josiah D. Baker
J.C. Henderson
J.D. Baker
John Ditmore
Geo. Ditmore
Levi Ditmore
Jac. F. Ditmore
A.C. Fryman
Noah Fryman
Nelson Mote
Harvey Hansbarger
J.B. Baker
B. Serber
W.J. Foreman
John Niswonger
Elis Niswonger
David Niswonger
Norris Rawson
Benj. Weybright
Lydia Rhodehamer
N.M. Johnson
W.R. Jones
Wm. Betcher
Jacob Lutz
Geo. Ditmore Jr.
W.H. Hanger
Perry Tice
Heirs of David Swank
Geo. Sease
Cephas Duckworth
Adam Minnich
Moses Blackburn
John Boasman
Jac. Presler
John Shilding
Jos. Ditmore
Elias Hart
John Kohnke
Eli Ditmore
John Thack
Moses Blackburn
Jno. Blackburn
Francis Swank
Christian Moyer
John Henninger
Chas. Henninger
Levi Ammon
Sam. Litten
H.J. Arnett
Drusilla Trollinger
Francis Swank
John Blackburn
John Moyer
John S. Brown
Sam. Baker
Heirs of David Longenecker
W.J. Fourman
Eliz. Arnett
John Hanger
Susannah Long
Abdiel Shilt
John Karr
Dan. Bechtol
Harrison Tomham
Noah Kress
Levi Ammon
Wm. Corwin
Sarah Shilt
John Swank
Nelson Swank
Eliz. & D. Miller
Jas Mehaffy
Josiah Cromwell
J.A. Bliss
Jac. S. Brown
Henry Blacke
Hendrick Barklow
Dan. Longenecker
D.B. Landis
John C. Shank
Christian Wenger
Henry Litner
M.G. Landis
John Casler
Adam Smith
Andrew Gordon
A. Bloss
Lewis Mandebenk
E. & C. Selby
J.C. Morris
F.W. Everding
Nicholas Studebaker
Nickel
Geo. Weybright
Henry Zimmerman
H.W. Keller
Gottlieb Holsinger
Sarah Shilt
G. Holzinger
Noah Kress
Levi Ammon
Jac. Puterbaugh
Abraham Langenecker
Geo. Puterbaugh
M.E. Oaks
Wm. Spitler
M.C. Calloway
Dan. Sagder
Eli Ditmore
Levi Ammon
Alex Weiser
H. Ortman
Jac. Puterbaugh
Henry Gerond
T.W. Penny
B. Coffman
Ralph Penry
Levi Ammon
Wm. Tidel
Jas Mehaffy
Wm. Cooper
A. Schofer
A.C. Schafer
David Litton
Henry Zimmerman
H.A. Keller
Henry Litner
M.G. Landis
Christian Wenger
Dan. Longenecker
D.B. Landis
Philip Hanger
H. Long
John Swank
Nelson Swank
H.F. Hanger
Levi Ammon
Wm. Corwin
G. Holzinger
Sam. Cotterman
Sarah Shilt
M. Selby
A. Selby
H. Barkalow
Hendrick Barklow
Jac. S. Brown
Gottlieb Holsinger
H.W. Keller
S.P. Snorf
Wm. Snorf
Wm. Tidel
Jas Mehaffy
Josiah Cromwell
Eliz. & D. Miller
Lewis Mandebenk
Eliz. Spitler
Elias Hart
Geo. Miller
John Tice
Mathias Tobias
A.J. Sensenbaugh
Francis Swank
Christian Moyer
Jac. Presler
John Shilding
Jos. Ditmore
Sam. Swank
Jac. Ditmore Jr.
W.H. Hanger
Perry Tice
Henry Stuhlman
J.J. Kohnke
A.J. Serber
Geo. Sease
Cephas Duckworth
Adam Minnich
Moses Blackburn
John Boasman
Jac. Bear
M. Kress
Eli Ditmore
John Thack
Moses Blackburn
Jno. Blackburn
Sam. Long
Chas. Welbaum
Levi Ammon
H.J. Arnett
Drusilla Trollinger
Francis Swank
John Blackburn
W.J. Fourman
Eliz. Arnett
John Hanger
Susannah Long
John Swank
Nelson Swank
H.F. Hanger
Philip Hanger
H. Long
Dan. Longenecker
D.B. Landis
John C. Shank
Christian Wenger
Henry Litner
M.G. Landis
Henry Zimmerman
H.W. Keller
H.A. Keller
Jac. S. Brown
Gottlieb Holsinger
Hendrick Barklow
Wm. Snorf
S.P. Snorf
Adam Smith
J.C. Morris
F.W. Everding
John Casler
Andrew Gordon
A. Bloss
E. & C. Selby
Lewis Mandebenk
Josiah Cromwell
J.A. Bliss
Eliz. & D. Miller
Jas Mehaffy
Wm. Tidel
Wm. Cooper
A. Schofer
A.C. Schafer
David Litton
Henry Blacke
Henry Zimmerman
H.W. Keller
H.A. Keller
Gottlieb Holsinger
Jac. S. Brown
Hendrick Barklow
Christian Wenger
Henry Litner
M.G. Landis
Dan. Longenecker
D.B. Landis
John C. Shank
Philip Hanger
H. Long
John Swank
Nelson Swank
H.F. Hanger
Levi Ammon
Wm. Corwin
G. Holzinger
Sarah Shilt
Sam. Cotterman
M. Selby
A. Selby
H. Barkalow

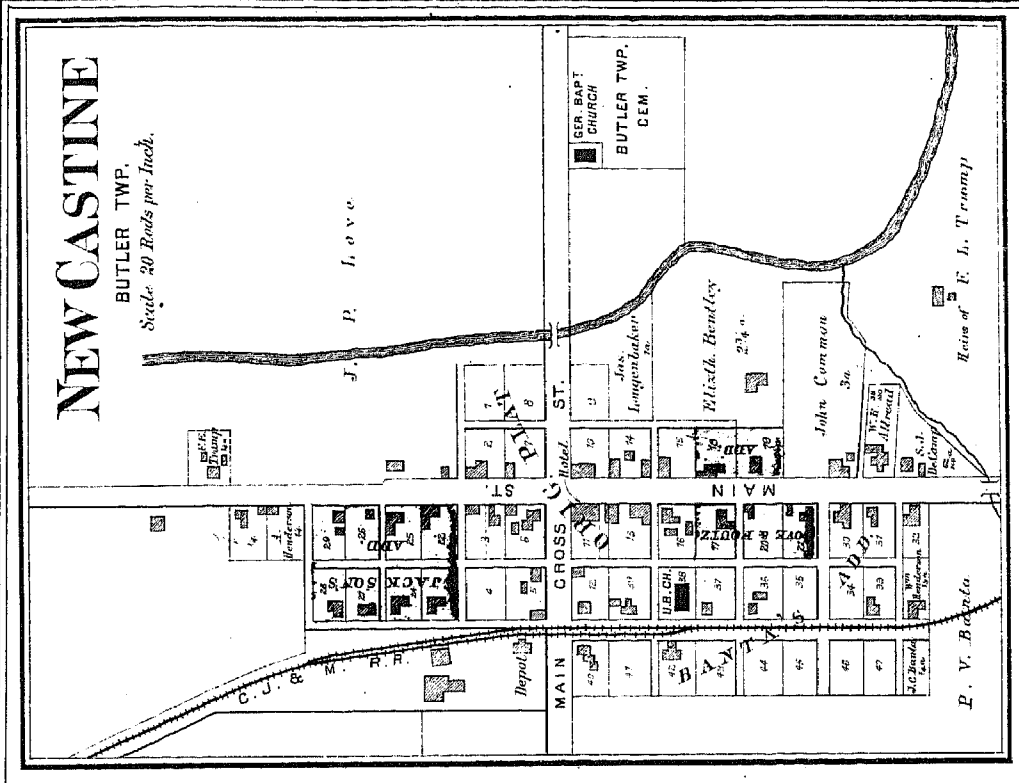

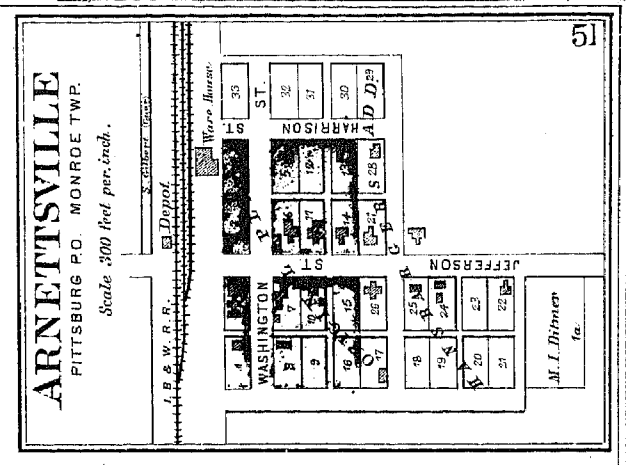

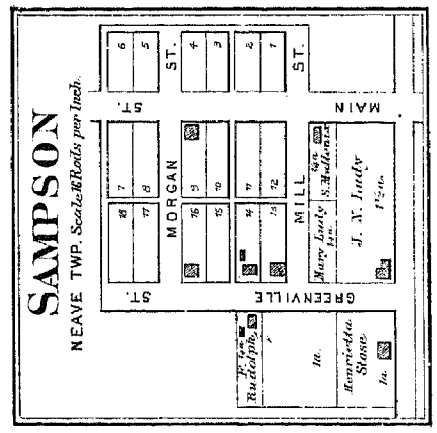

NEAVE

Scale 2 Inches to the Mile.

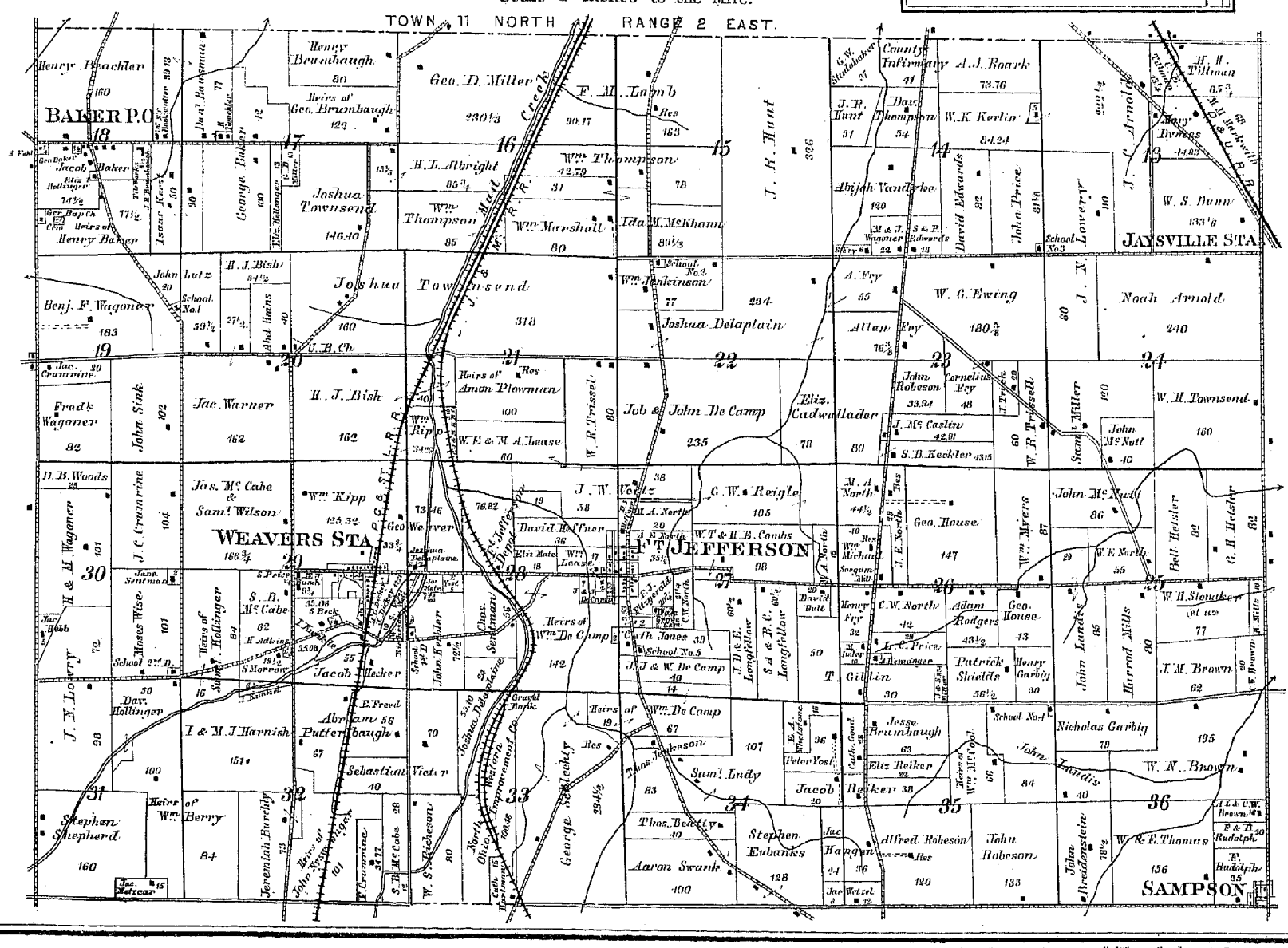
TOWN 11 NORTH RANGE 2 EAST.
BAKER P.O.
WEAVERS STA.
FT. JEFFERSON
JAYSVILLE STA.
SAMPSON
Henry Beachler
Henry Brumbaugh
Heirs of Geo. Brumbaugh
Geo. D. Miller
F. M. Lamb
County Infirmary
A. J. Roark
H. H. Tillman
Jacob Baker
Joshua Townsend
H. L. Albright
Wm. Thompson
Wm. Marshall
Ida M. McKham
J. R. Hunt
Abijah Vandike
David Edwards
John Price
W. S. Dunn
Benj. F. Wagoner
Joshua Townsend
Wm. Jenkinson
Joshua Delaplain
A. Fry
W. G. Ewing
Noah Arnold
Fred'k Wagoner
John Sink
Jac. Warner
H. J. Bish
Heirs of Amon Plowman
Job & John De Camp
Eliz. Cadwallader
John Robeson
W. H. Townsend
D. B. Woods
Jas. Mc Cabe & Sam'l Wilson
Wm. Kipp
Geo. Weaver
J. W. Vertz
G. W. Reigle
M. A. North
Geo. House
John Mc Nutt
David Hoffner
W. T. & H. E. Combs
Heirs of Wm. De Camp
Jacob Hecker
Abram Putterbaugh
Sebastian Vieter
I. & M. J. Harnish
Sam'l Lady
Jesse Brumbaugh
Nicholas Garbig
W. N. Brown
Stephen Shepherd
Heirs of Wm. Berry
Jeremiah Burchfield
Thos. Beatty
Aaron Swank
Stephen Eubanks
Alfred Robeson
John Robeson
W. & E. Thomas
Chicago, Pittsburg & Cincinnati R. R.
Pittsburg, Cincinnati, Chicago & St. Louis R. R.
Ohio & Mississippi R. R.
Wabash R. R.
Chicago, St. Louis & Pittsburg R. R.
Ohio Improvement Co.
Grayhill Bank
School No. 1
School No. 2
School No. 3
School No. 4
School No. 5
U. B. Ch.
Cath. Cem.
Ger. Bap. Ch.
Heirs of Henry Baker
Heirs of Geo. Hollinger
Heirs of Sam'l Hollinger
Heirs of John Kipp
Heirs of Amon Plowman
Heirs of Wm. De Camp
Heirs of Wm. Berry
Heirs of Sam'l Hollinger
Heirs of John Kipp

ROSSVILLE.

HAGERMAN P.O.

ALLEN TWP. *Scale 300 feet per Inch*

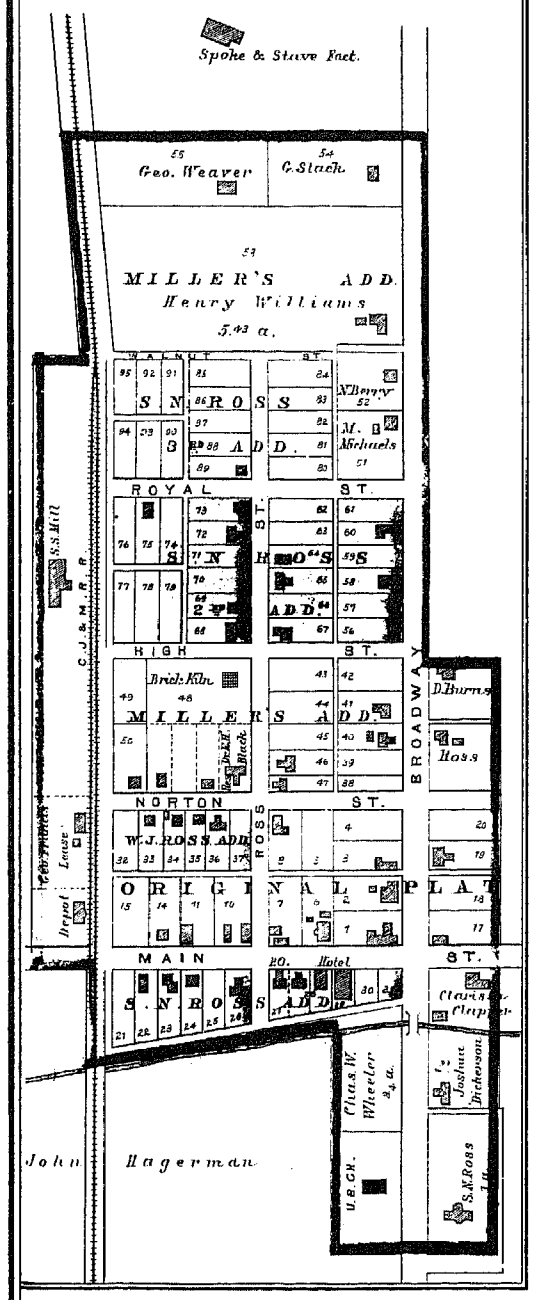

PATTERSON

Scale 2 Inches to the Mile.

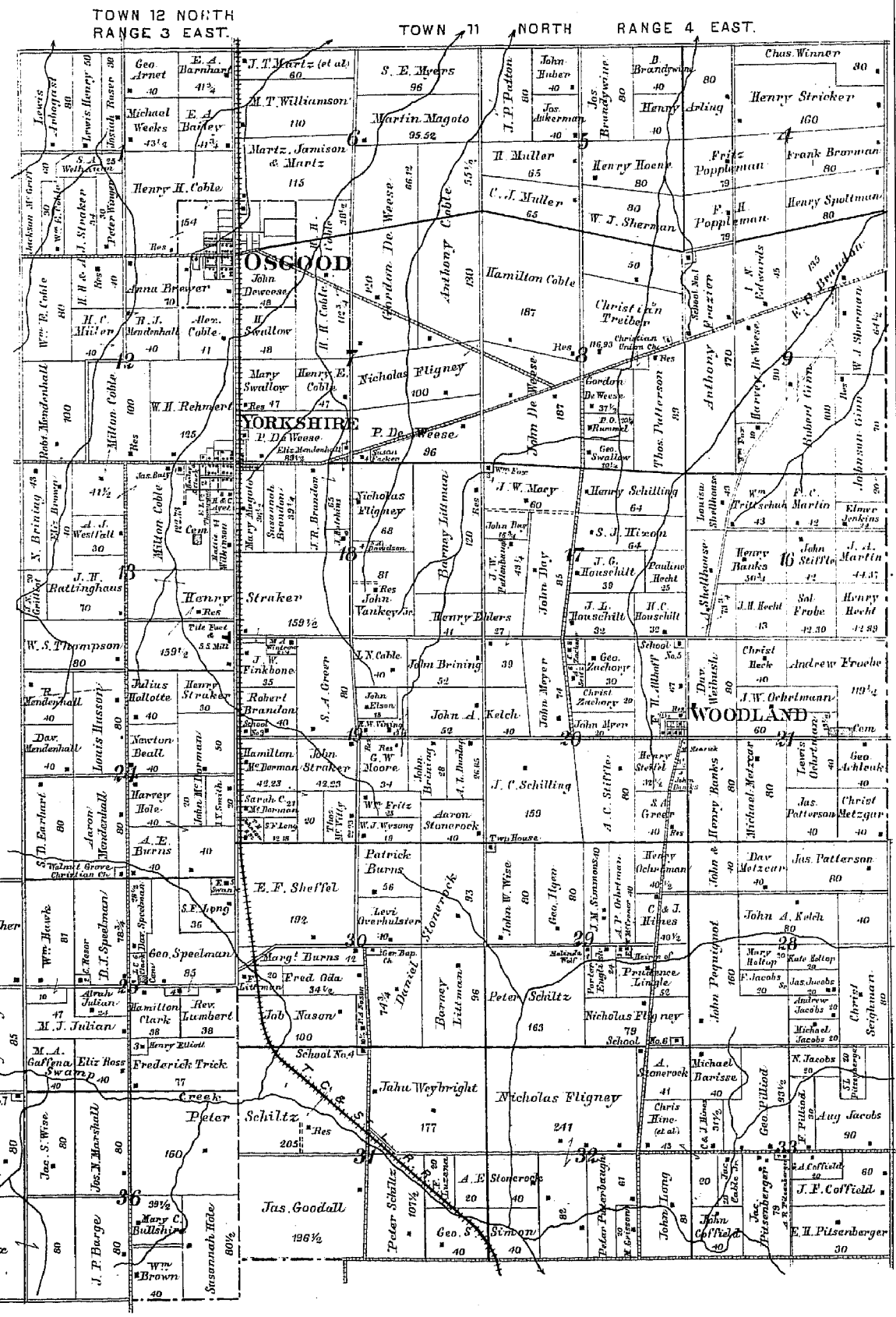

Copyright secured 1888. by Gilfillan, Gordon & Co.

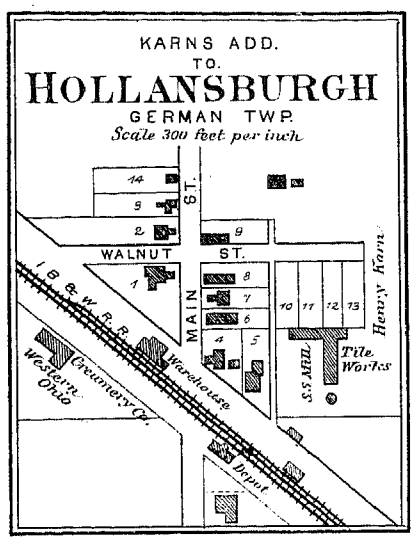

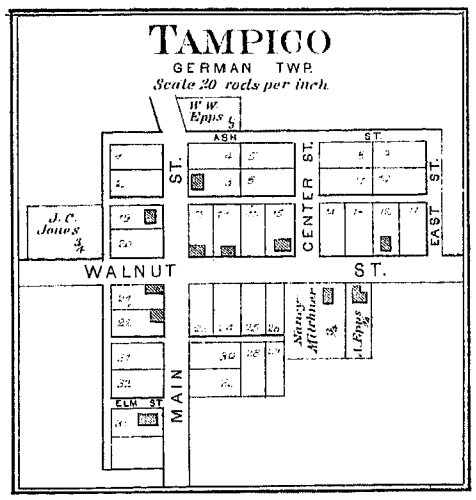

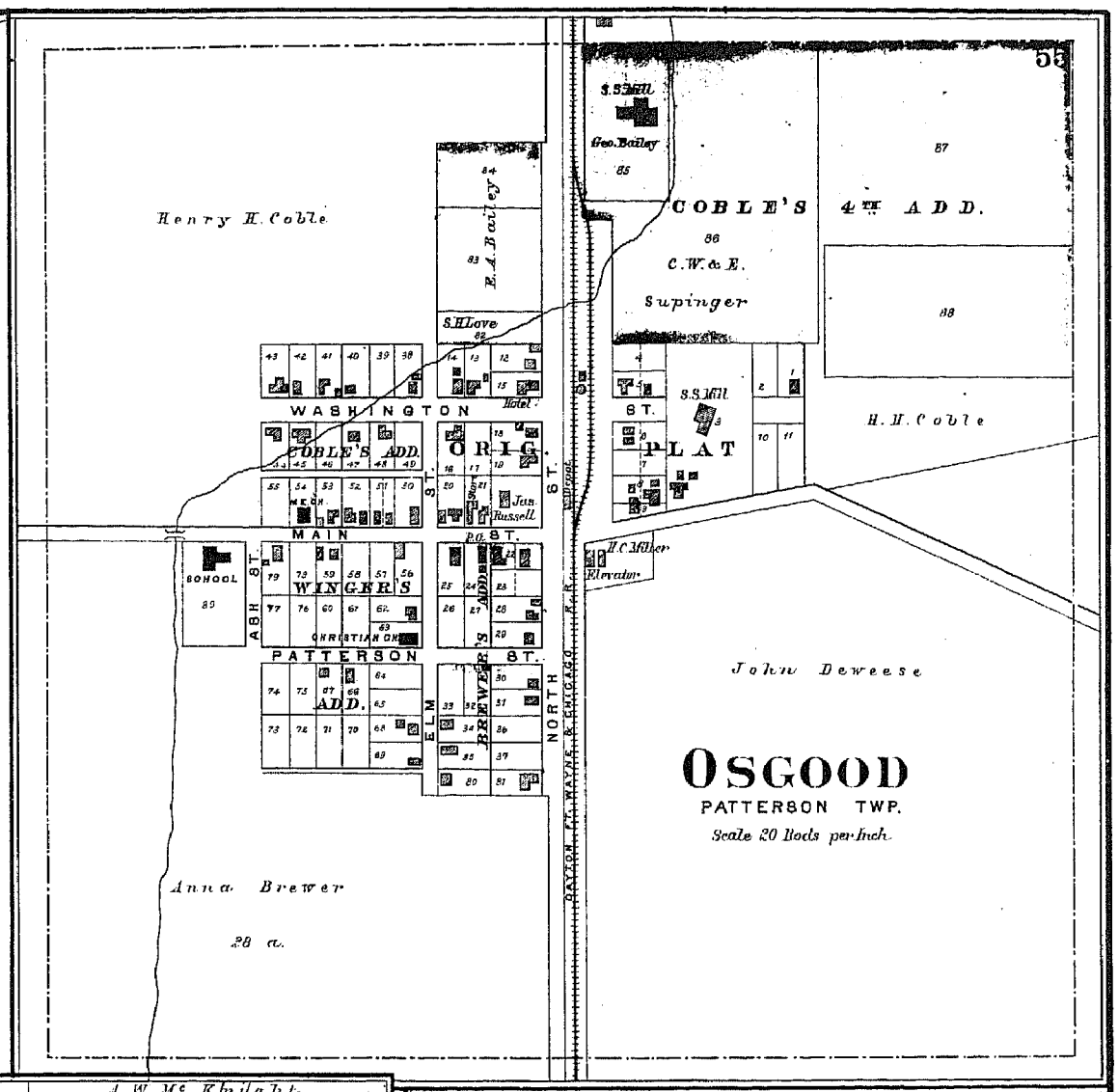

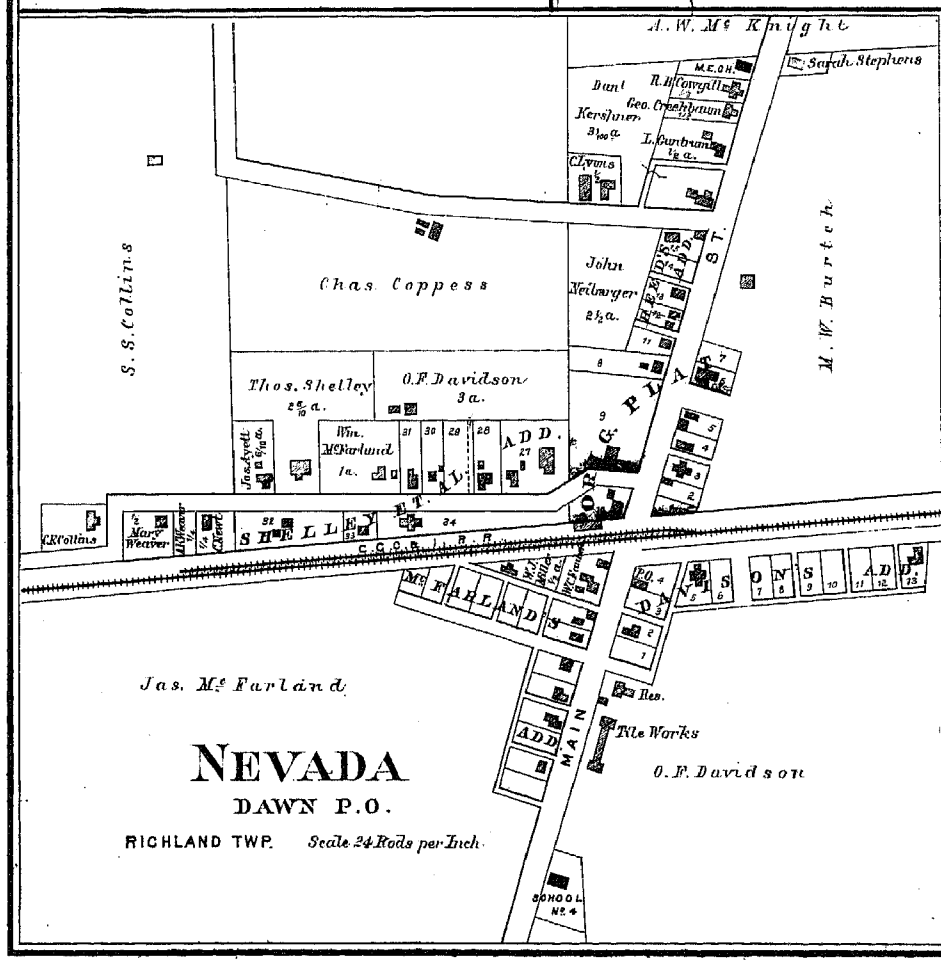

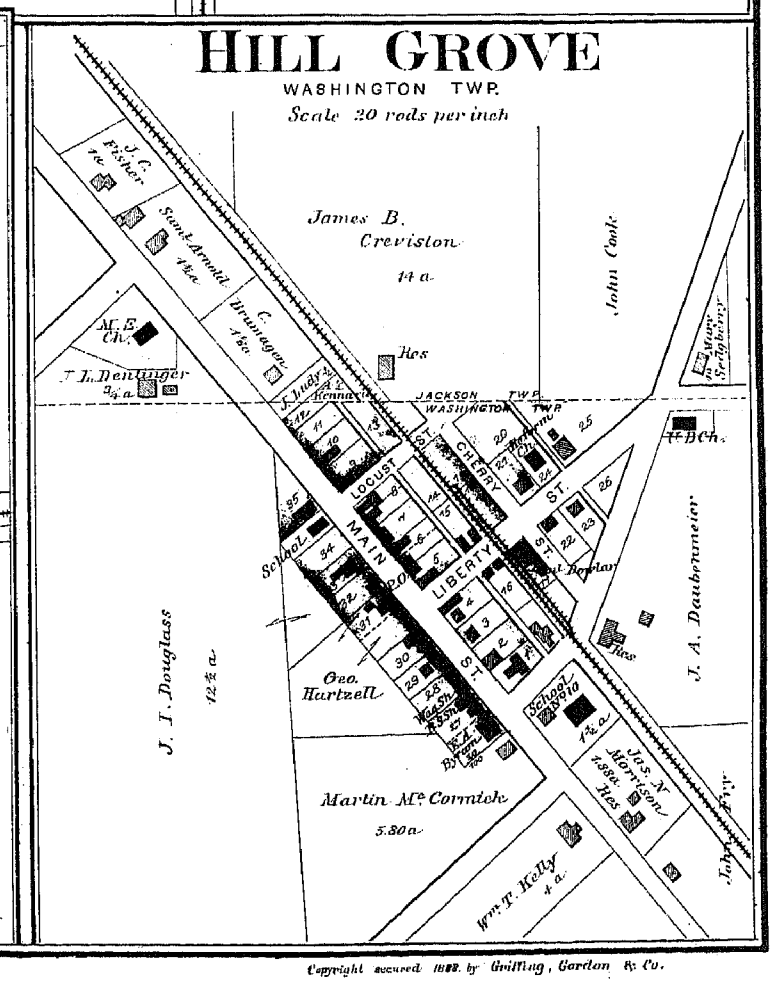

Copyright secured 1882 by Guilfling, Gordon & Co.

RICHLAND

Scale 2 Inches to the Mile.

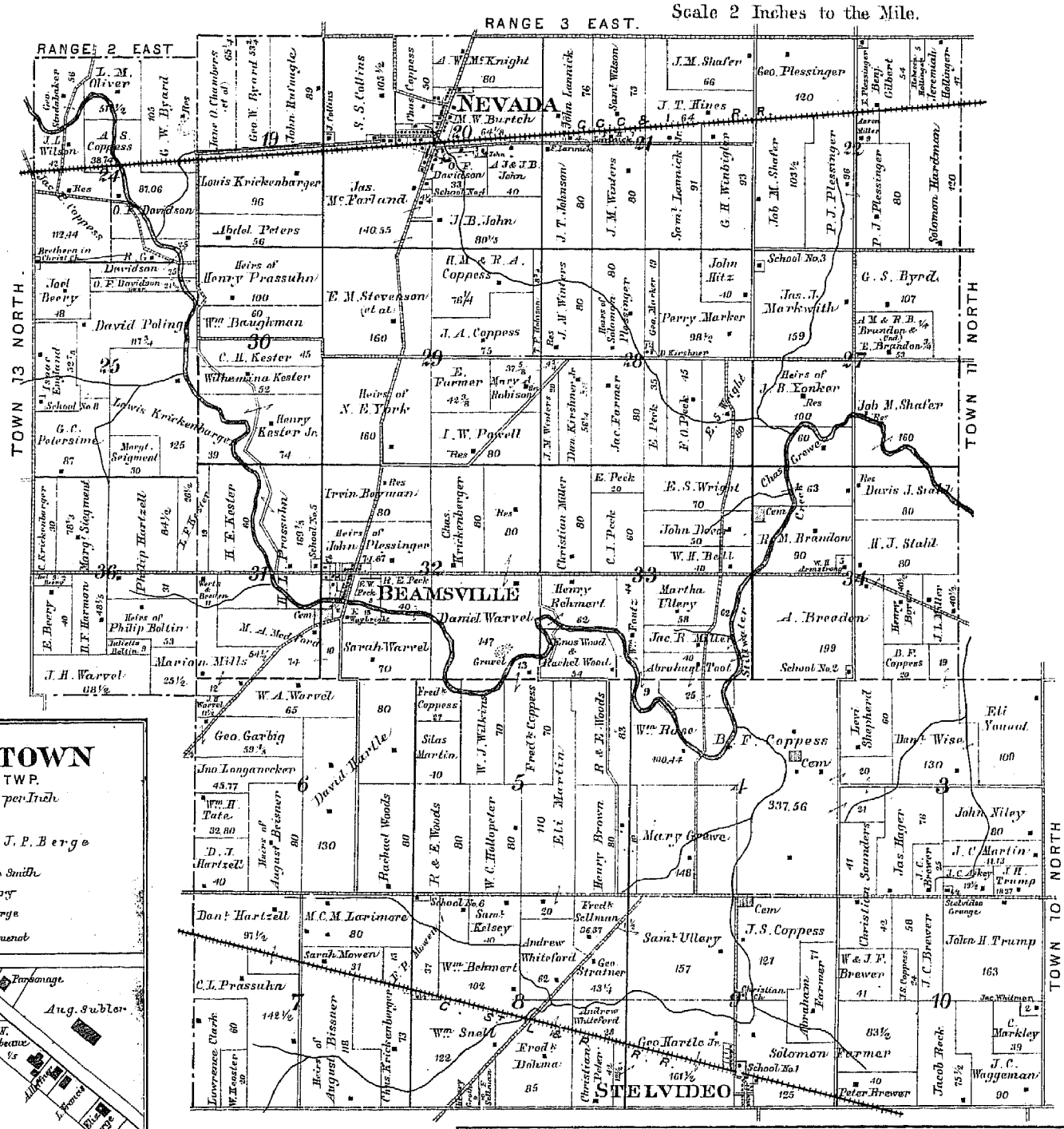

FRENCHTOWN

WAYNE TWP.

Scale 20 Rods per Inch

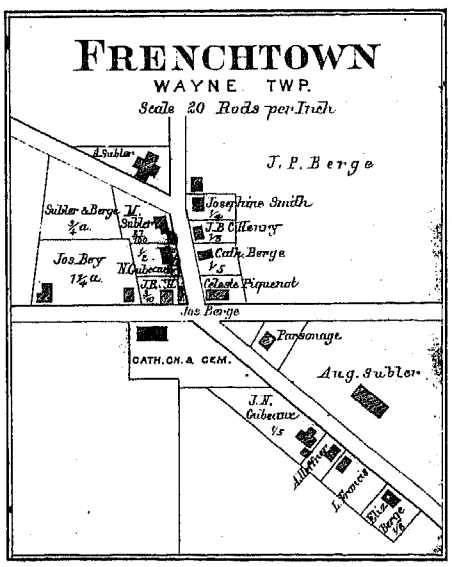

WESTON

NEW WESTON P.O.

ALLEN TWP. Scale 300 feet per Inch

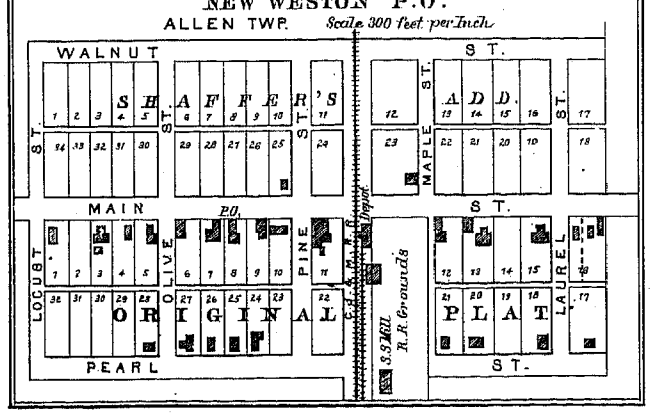

BEAMSVILLE

RICHLAND TWP. Scale 16 Rods per Inch

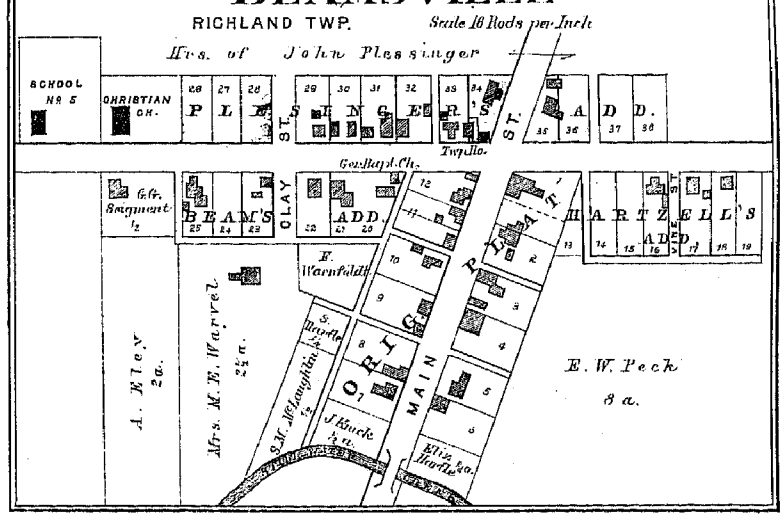

Copyright secured 1888. by Griffing, Gordon & Co.

TWIN

Scale 2 Inches to the Mile.

TOWN 8 NORTH RANGE 3 EAST.

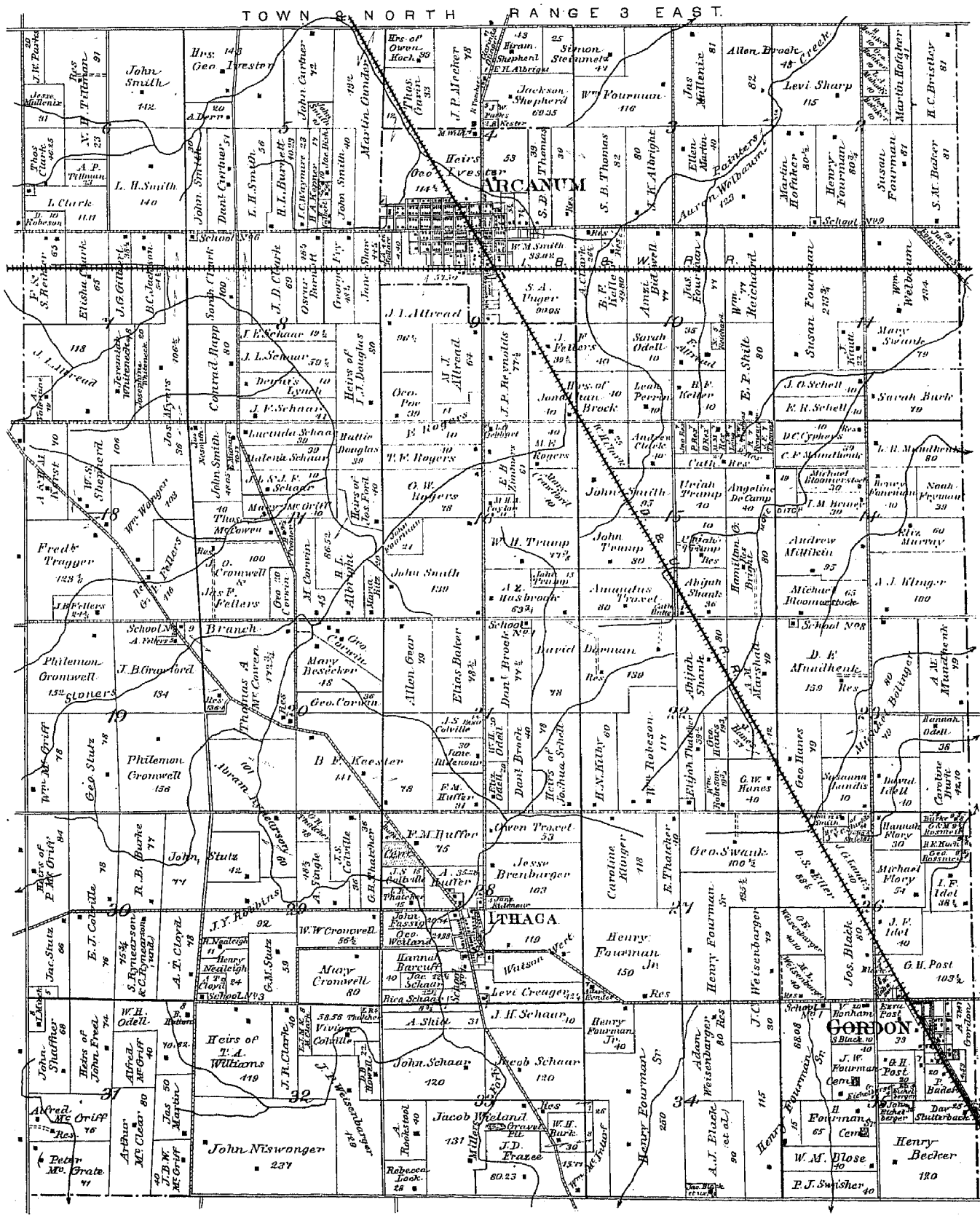
ARCANUM
ITHACA
GORDON
Twin Branch
Aaron Wolbaum
Patterson
Thomas A. McCowen
Abram Patterson
Henry Fourman Sr.
Henry Fourman Jr.
Watson Creek
Levi Sharp
Allen Brooks
John Smith
Martin Gundy
Jacob Schaar
John Schaar
John Niswonger
Henry Becker
Philemon Cromwell
Fred'k Tragger
Jacob Wieland
Henry Fourman
Jesse Brenburger
Caroline Klinger
Michael Flory
G. H. Post
Levi Creager
Hannah Barcuff
Mary Cromwell
Heirs of T. A. Williams
Philemon Cromwell
Geo. Stutz
R. B. Burke
John Stutz
E. J. Colville
Jac. Stutz
Alfred McGriff
Peter Mc. Grate
Arthur McClear
Jas Maybin
J. B. W. McGriff
John Shaffer
Heirs of John Fred
W. H. Odell
Heirs of T. A. Williams
J. R. Clark
J. F. Weisenberger
A. Rockstool
Rebecca Lock
Jacob Wieland
J. D. Frazee
W. H. Burk
Gravel Pit
Millers Fork
Henry Fourman Sr.
Adam Weisenberger
A. J. Black
J. C. Weisenberger
Henry Fourman Jr.
Henry Fourman Sr.
W. M. Close
P. J. Swisher
Henry Becker
Henry Fourman Cem.
J. W. Fourman Cem.
G. H. Post
Ezra Post
Dar Shutterback
Joseph Black
Henry Weisenberger
Henry Fourman Jr.
Henry Fourman Sr.
Henry Fourman Jr.
Henry Fourman Jr.
Henry Fourman Sr.
Henry Fourman Jr.
Henry Fourman Jr.
Henry Fourman J

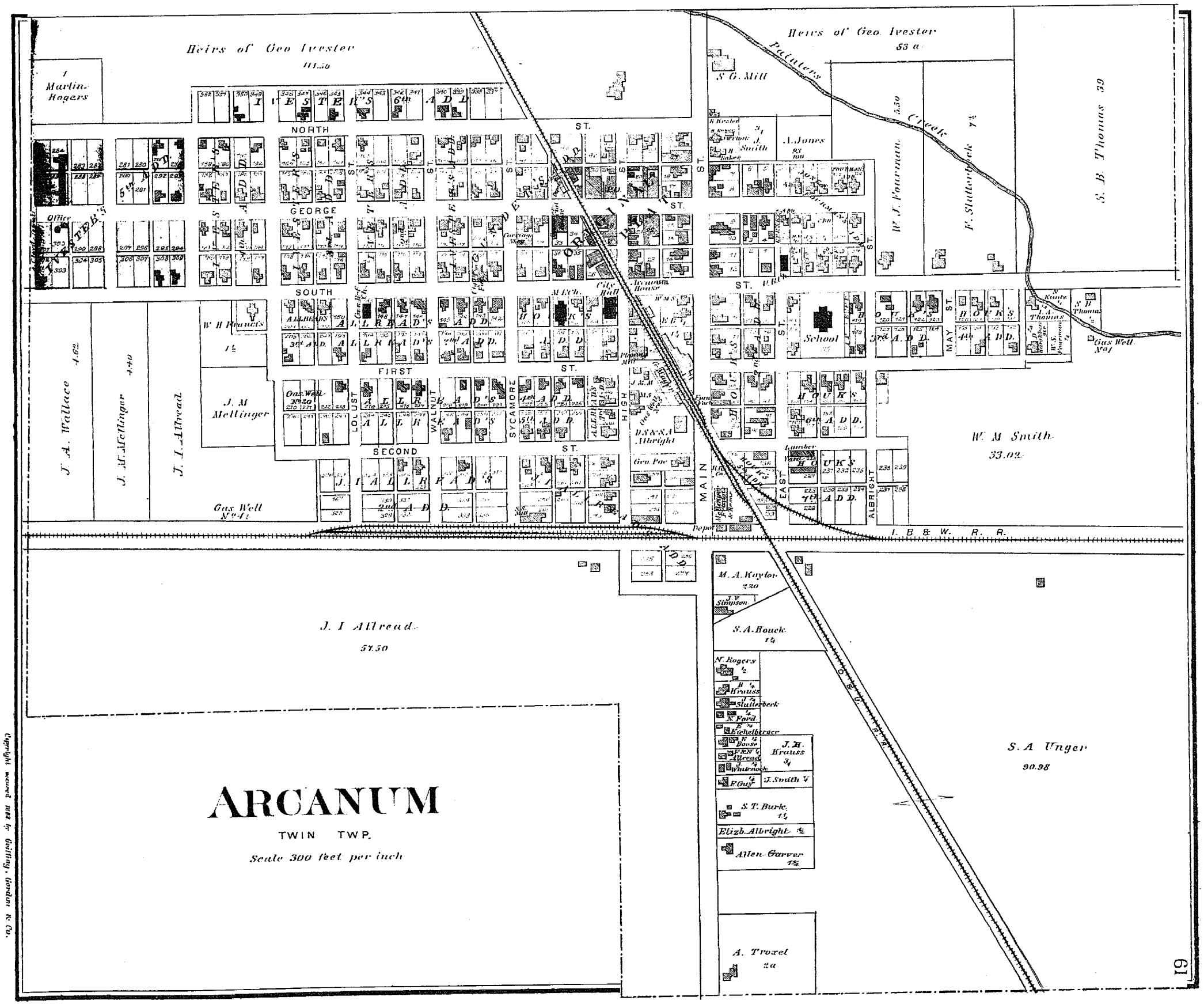
ARCANUM
TWIN TWP.
Scale 300 feet per inch
Heirs of Geo Ivester
111.50
Heirs of Geo. Ivester
53 a
Painters Creek
S. B. Thomas 39
W. M. Smith
33.02
J. I. Allread
57.50
S. A. Unger
90.98
J. M. Mellinger
J. A. Wallace
J. M. Mellinger
J. I. Allread
W. H. Francis
S. G. Mill
A. Jones
W. J. Fourman
F. Stutterbeck
School
City Hall
Arcanum House
Gas Well No 1
Gas Well No 2
Gas Well No 4
Gas Well No 5
Office
Marlin Rogers
M. A. Kayton
S. A. Houck
A. Troxel
2a
NORTH
SOUTH
GEORGE
FIRST
SECOND
ST.
LOUST
WALNUT
SYCAMORE
HIGH
MAIN
EAST
MAY
ALBRIGHT
I. B. & W. R. R.
D. & G. R. R.
Copyright secured 1888 by Gillling, Gordon & Co.

VAN BUREN

Scale 2 Inches to the Mile.

TOWN 9 NORTH RANGE 3 EAST

PAINTER CREEK

PAINTER CREEK P.O.

FRANKLIN TWP.

Scale 20 Rods per Inch.

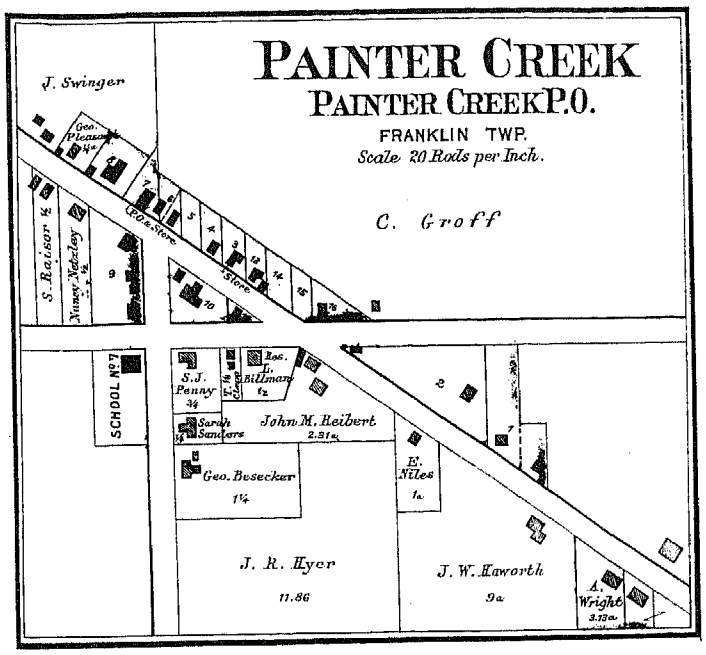

TECUMSEH

BUTLER TWP.

Scale 300 Feet per Inch.

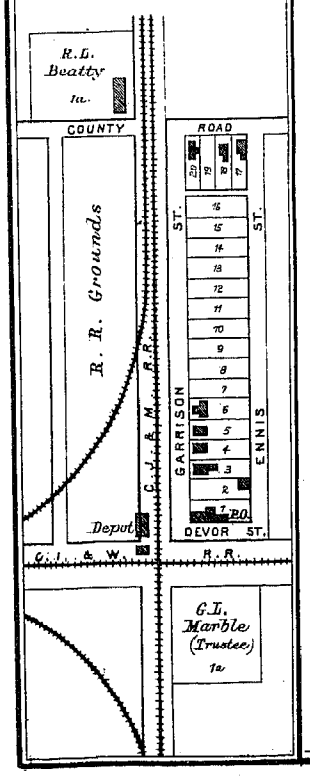

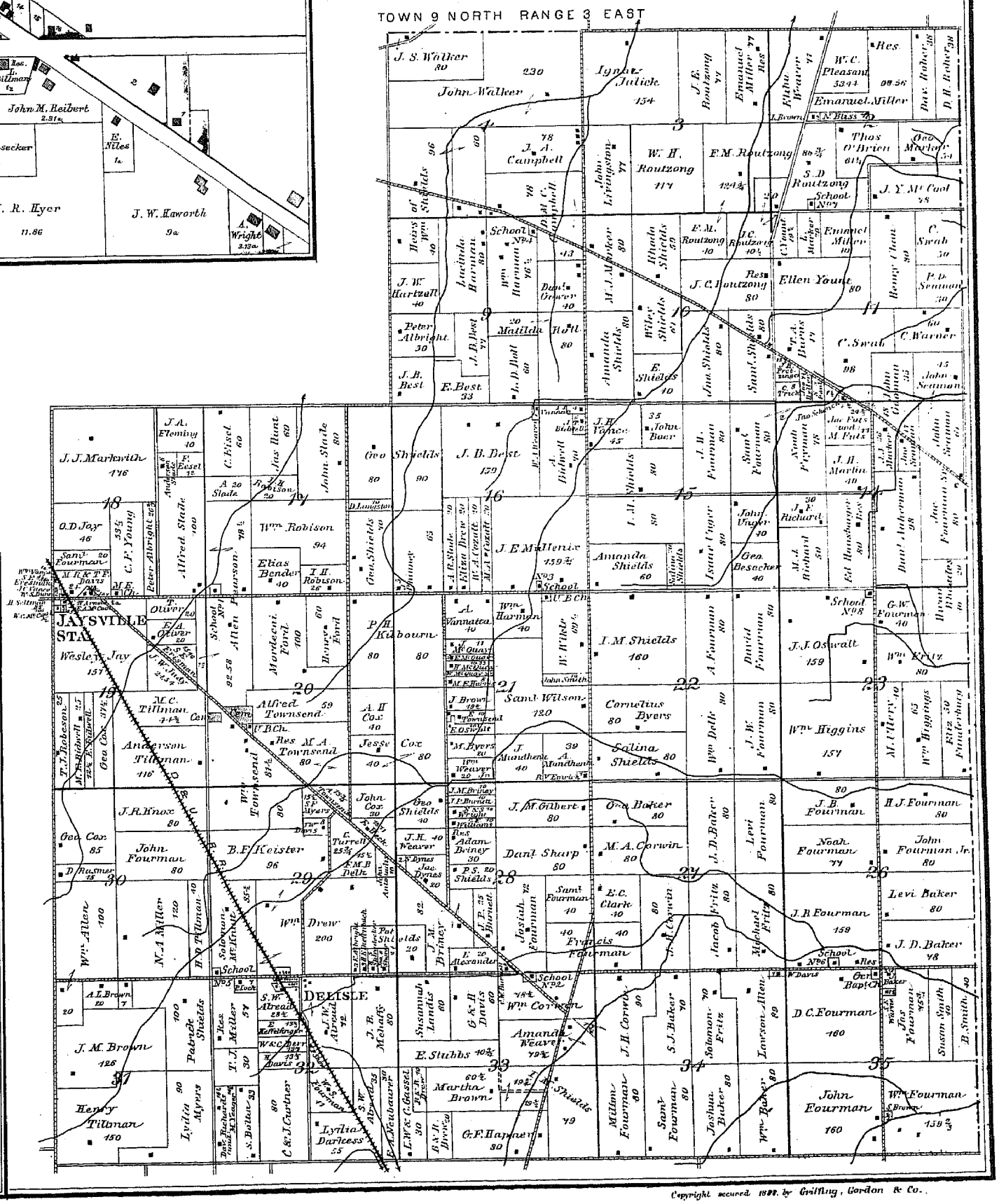

Copyright secured 1899 by Griffing, Gordon & Co.

WABASH

Scale 2 Inches to the Mile.

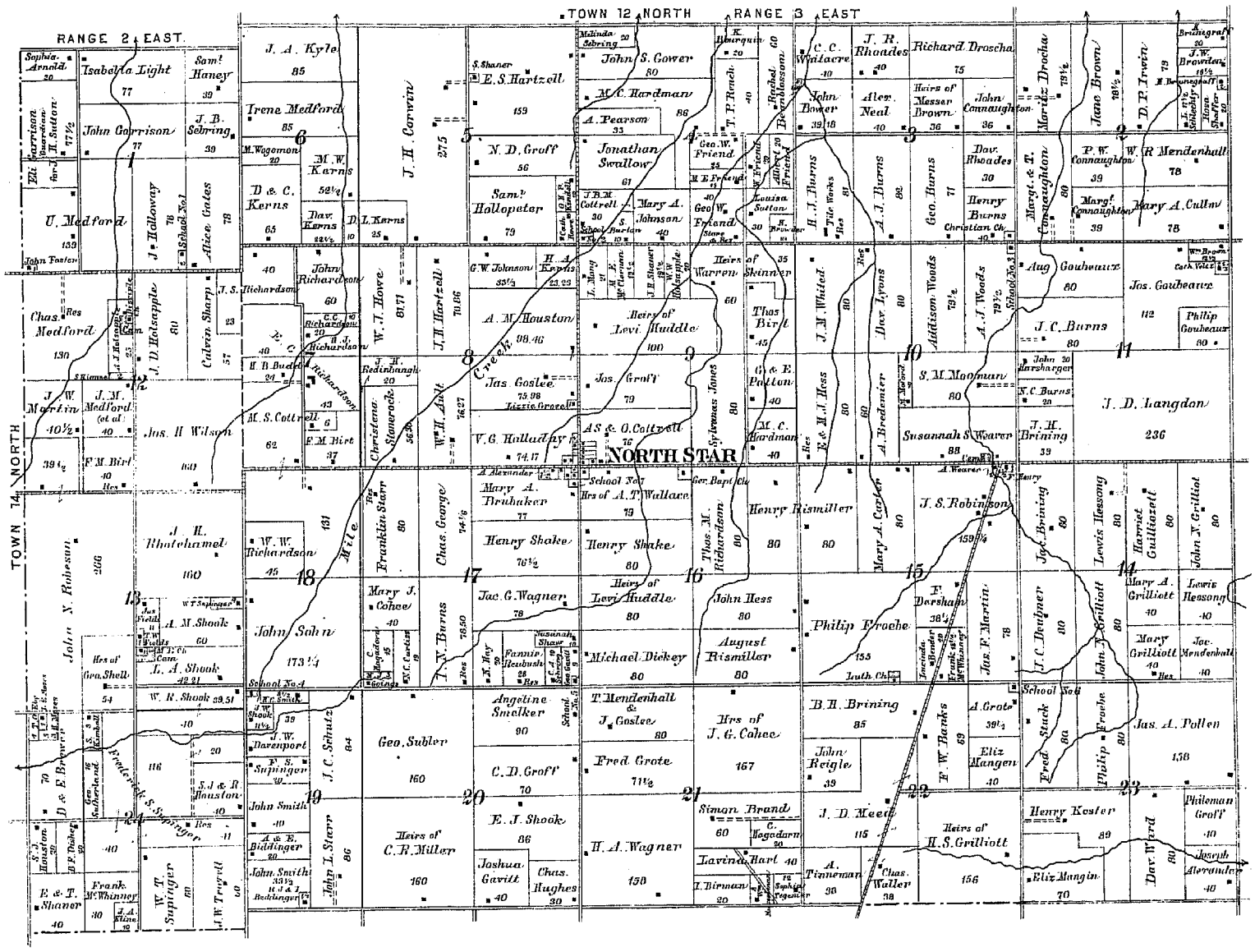

NORTH STAR

WABASH TWP.

Scale 20 rods per inch.

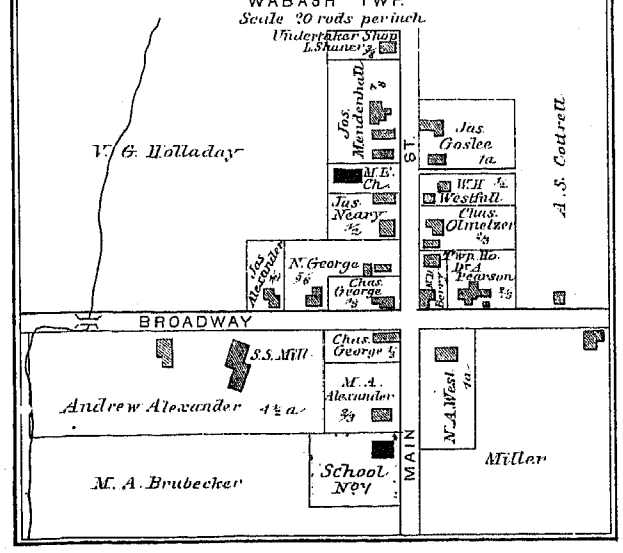

WOODLAND

WILLOW DELL P.O. PATTERSON TWP.

Scale 20 Rods per inch.

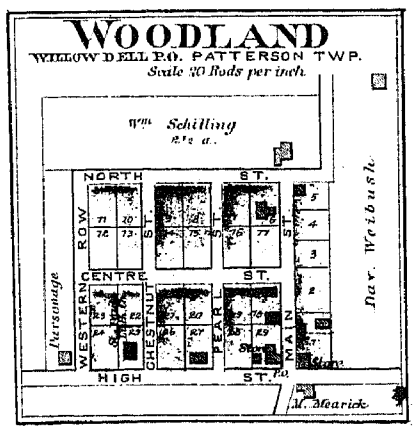

LIGHTSVILLE

MISSISSINAWA TWP.

Scale 24 Rods per Inch.

Copyright secured 1898 by Griffing, Gordon & Co.

WASHINGTON

Scale 2 Inches to the Mile.

TOWN 12 NORTH RANGE 1 EAST.

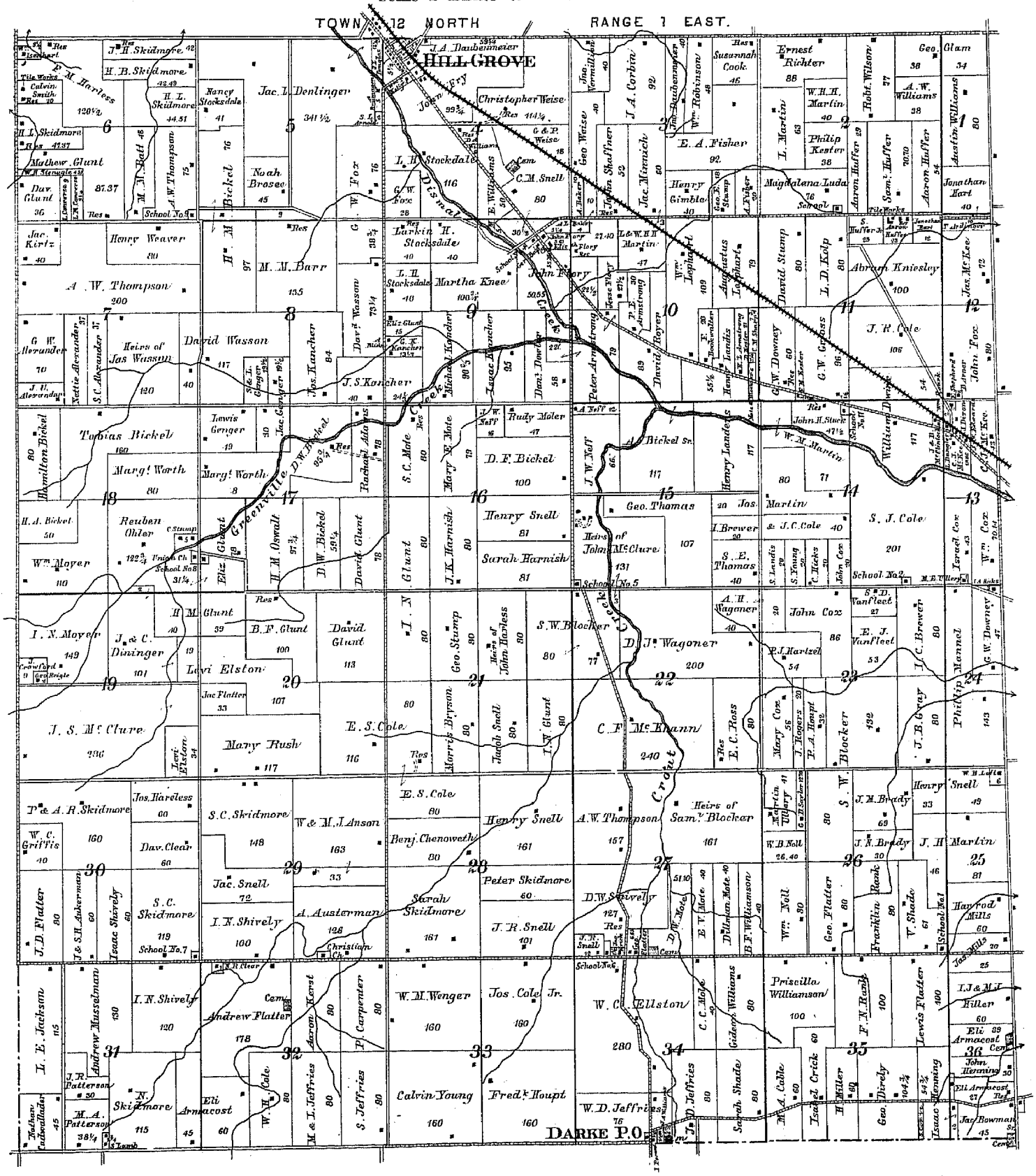

Copyright secured 1882 by Griffing, Gordon & Co.

WAYNE

Scale 2 Inches to the Mile.

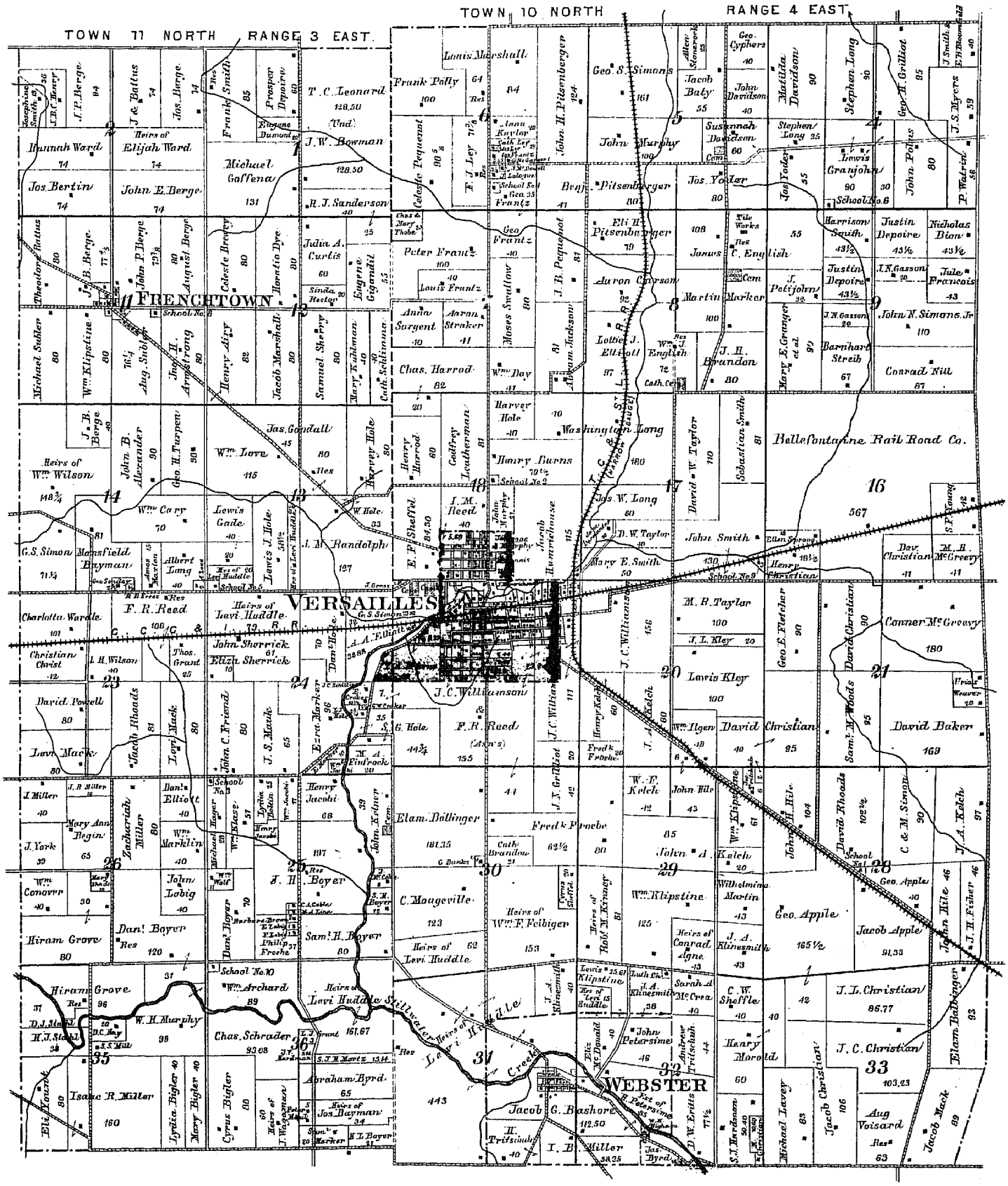

Copyright secured 1882. by Griffing, Gordon & Co.

VERSAILLES

WAYNE TWP.

Scale 20 rods per inch.

PALESTINE

GERMAN PO. GERMAN TWP.

Scale 20 rods per inch.

Copyright secured 1882 by Griffing, Gordon & Co.

WEBSTER

WAYNE TWP.

Scale 30 rods per inch

Levi Huddle 73 a.

Levi Huddle 33¼ a.

L.C. Klipstine 17½ a.

J. A. Klinesmith 13½ a.

Elizabeth Mc. Donald 40 a.

John Petersime 40 a.

J. G. Bashore

Henry Petersime Est. 85 a.

J. G. Bashore 170¾ a.

Herman Tritchuh 40 a.

I. B. Miller 58.25

W. H. Bigham 2½ a.

CREEK

C. Seifert

FIRST ST.

SECOND ST.

SYCAMORE ST.

MAIN ST.

WALNUT ST.

BASHORE'S ADD.

School No. 7

Res.

Huddle

Rose Hill

Melz

YORKSHIRE

PATTERSON TWP. *Scale 20 Rods per Inch*

Johnson, Osborn & Johnson S.S. Mill 2½

Tile & Brick Yard

A. J. Short 2a.

R.R. Grounds

J. W. Macy 2 a.

C. Dewese

Elevator

REHMERTS ADD.

SCHOOL No. 8

U.B. CH.

Hotel

P.O.

COLLIER & YORK ADD.

DISCIPLE CH.

HIEMS ST.

YORK ST.

SOUTH ST.

EAST ST.

D. Wilson ½

A. Meaner ½

J.E. Adams ½

A. Richardson ½

J. Johnson ½

H.C. Tomporchor ½

Sarah J. Reck 2 3/160

E.L. Thompson 2

H. C. Ayet

ROSE HILL

MISSISSINAWA TWP.

Scale 20 Rods per Inch

R. M. Vanvickle

Eli Miller

CEMETERY

CEM.

Heirs of Dr. T. M. Lowry 5 a.

J. A. Snyder 40 a.

S. Grissom ½

Heirs of Amy McKibben 1½

OLD SCHOOL

SCHOOL No. 4

D. McCoyer ¾

Jas. Bayless

J. B. Anderson 1 a.

M. A. Gray P.O.

2 a.

Sarah Mullen 1 a.

U.B. CH.

Elvina Dietro 1 a.

Amos Kellar 1

Chas. Reed 3

A. Kellar 5

Eliz. Halley 4

Mary Rohr 5 a.

1½ a.

J. Shoup

Elijah Weaver

C. & M. Richardson 5 2/5 a.

1½ a.

Copyright secured 1882 by Griffing, Gordon & Co.

YORK

Scale 2 Inches to the Mile.

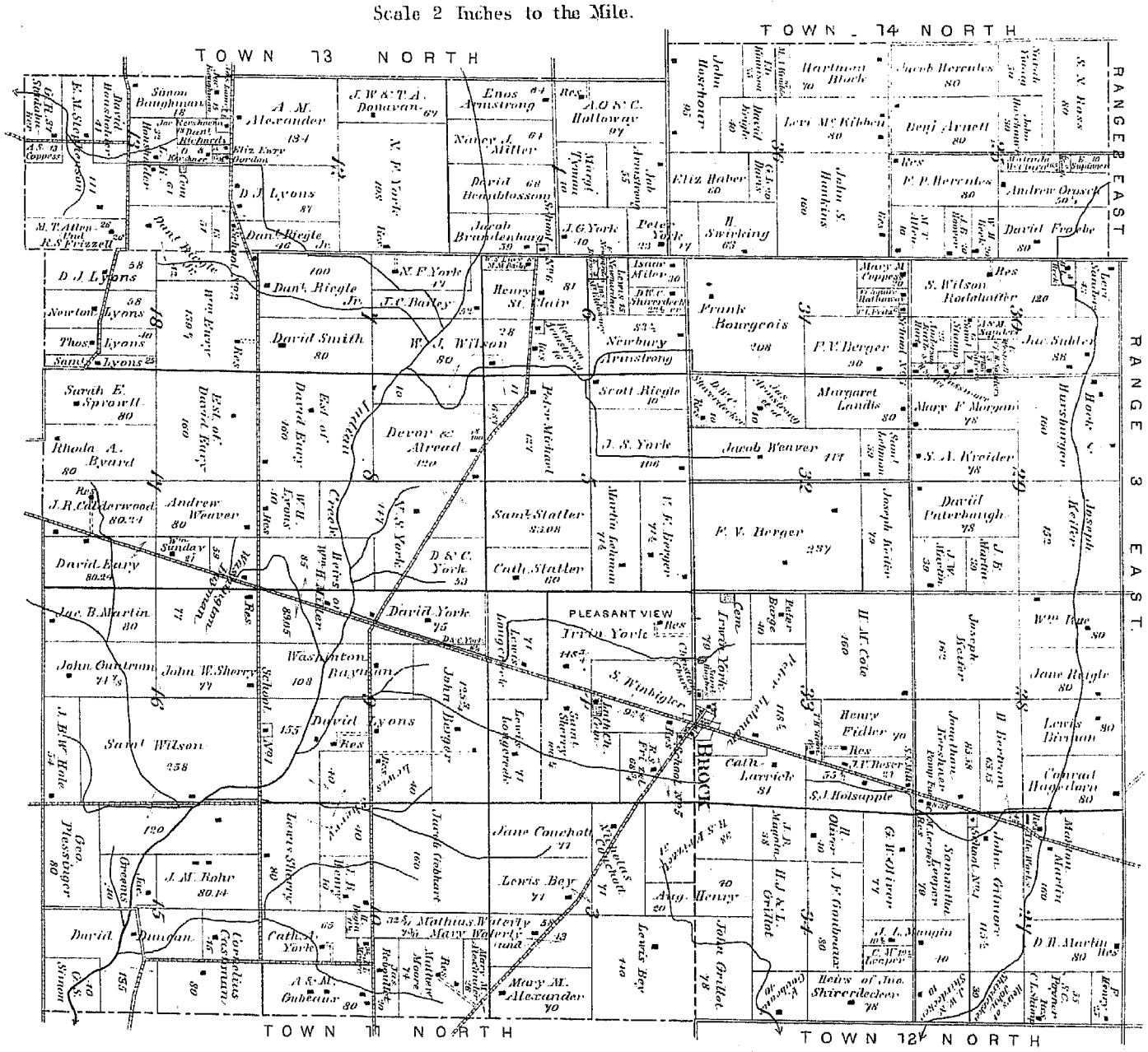

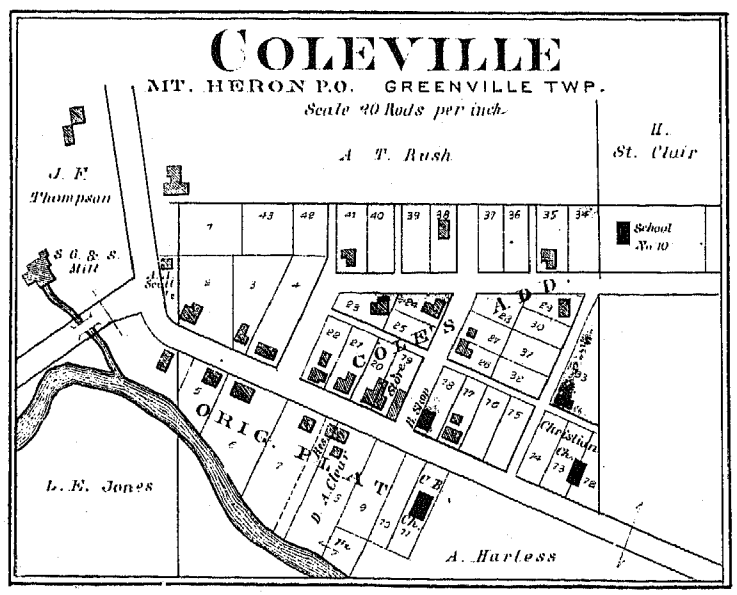

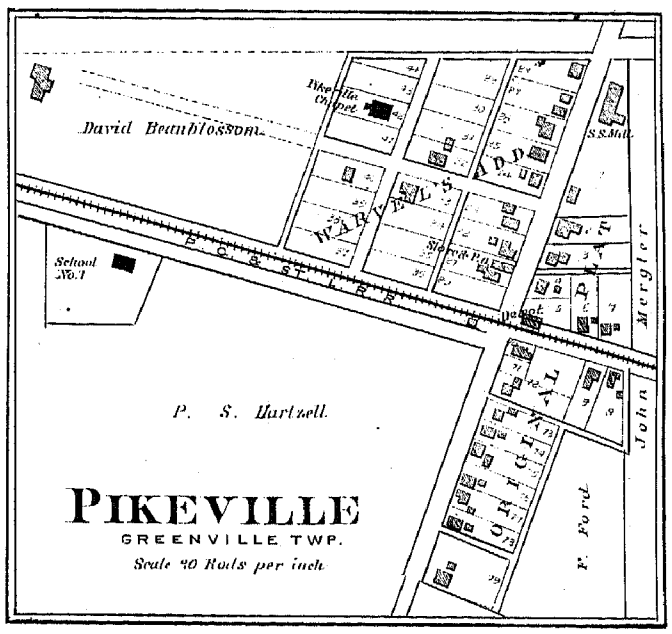

Copyright secured 1883 by Griffing, Gordon & Co.

PLAN ADOPTED BY CONGRESS FOR THE SUBDIVISION OF PUBLIC LANDS.

ONE of the earliest acts of the Fathers of the Republic, assembled in Confederate Congress, was the formation of what is appropriately termed the "Land System of the United States," providing for the survey of the vast territories of land embraced within their borders, and their sale, or other disposition, to the people who were to possess and enjoy them. On the 7th of May, 1784, was introduced "An Ordinance for ascertaining the mode of locating and disposing of lands in the Western Territories," which, however, did not become a law till the year following, May 7, 1785. The ordinance made provision for surveying and disposing of the public domain, as well as for donations in the cause of education and for military purposes.

The rectangular system of survey, adopted by this ordinance, now extends from the Atlantic to the Pacific Oceans, and from the northern to the southern boundaries of the Union, except in the six New England States, New York, New Jersey, Pennsylvania, Delaware, Maryland, Virginia, North Carolina, South Carolina, Georgia, Tennessee, Kentucky and Texas, the United States not being the owner of lands in any of these political divisions. For nearly a century this system has commended itself to the people, not only for its accuracy in designating the location and lines of the various tracts of land embraced by it, but for its general convenience.

Under this system, initial or starting points are designated, where certain Base Lines, so termed, running East and West on a parallel of latitude, are crossed by other lines, called Meridian lines, running North and South of said Base lines. These Base Lines and Meridian Lines are extended at pleasnre, or as far as may be deemed necessary or convenient. There are at present permanently established twenty principal Base Lines, and twenty-five principal Meridians, governing the surveys in the several States and Territories. In California there are three different initial points, necessitated by abrupt mountain ranges running through the State.

These Base Lines and Meridian Lines being duly established, the Territory is divided into Townships of six miles square, containing 23,040 acres, and these are numbered in the following manner :

Commencing at the initial, or crossing point, the first Township North and East is designated as Township one, North of Range one, East. The next Township North would be styled Township two, North of Range one, East, and so on. So there would be Townships North, and Ranges West ; Townships South, and Ranges East or West, as the case might be. The following diagram will explain this system more definitely :

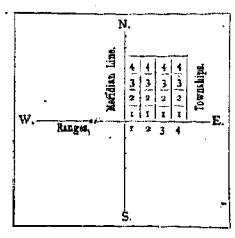

Here are townships 1, 2, 3 and 4 north of the Base Line, and in Ranges, as these lines or columns of parallel townships are called, numbering 1, 2, 3, 4, East of the Meridian. In the prairie regions of the Northwest the Township numbers sometimes extend to one hundred, and the Ranges nearly to the same extent.

Thus by reference to the map of Indiana it will be seen that the Base Line runs East and West through the counties of Gibson, Pike, Dubois, Orange, Washington and Clark. North of this line the Townships are numbered from one to thirty-eight, and South from one to fourteen. The Meridian Line running North and South crosses the Base Line in Orange County, on each side of which Ranges are numbered East and West to the State Line. Should it be desired to locate Township 36, north of Range 6 East, follow the Meridian Line north from the initial or crossing point to the township numbered 36, and then east to the 6th range, and the location will be found to be in the centre of the county of Elkhart.

The lines of public surveys over level ground are measured with a four-pole chain 66 feet in length, 80 chains constituting a lineal mile ; but with a two-pole chain where the features of the country are broken and hilly. The lines thus chained are marked through timber land by chops or "blazes" on line trees on each side, and, in the absence of such trees, those standing nearest the survey, on both sides, are blazed diagonally toward the line run. Trees standing at the precise spot where legal corners are required are made available. If no such trees are there, the corners are perpetuated by posts or stones, with inscriptions, and the positions of the same are indicated by witness trees or mounds, the regular bearings and distances from the corner being ascertained and described in the field notes. The lines intersecting navigable streams require the establishment of meander corner posts, the courses and distances on meandered navigable streams governing the calculations from which the true contents of fractional lots are computed and expressed on township plats. Township corner posts, or posts common to four townships, are set diagonally, properly marked with six notches on each of the four angles set to the four cardinal points of the compass, and mile-posts on township lines are marked with as many notches on them as they are miles distant from the township corners respectively ; the four sides of the township and section posts, which are common to four townships or sections, are marked with the corresponding numbers of sections.

The Principal Meridian and Base Lines having been first measured and marked, and the corner boundaries thereon established, the process of surveying and marking the exterior line of townships north and south of the Base, and east and west of the Meridian, will be readily comprehended.

The townships of six miles square having been duly surveyed, their corners and boundaries established, are now ready to be subdivided into 36 sections, of one square mile each, containing 640 acres. Commencing at the northeast corner of the township, with section numbered one, thence numbering to the northwest corner, and thence proceeding to the east and west lines of the township alternately, until the southwest corner is reached, the 36 sections are located and numbered in manner of easy comprehension, as will be seen by the following

TOWNSHIP DIAGRAM

6	5	4	3	2	1
7	8	9	10	11	12
18	17	16	15	14	13
19	20	21	22	23	24
30	29	28	27	26	25
31	32	33	34	35	36

The subdivision or survey of the township commences with the southeast corner section, or section 36, thence proceeding to section 1 in the northeast corner of the township ; thence returning to section 35, and proceeding north to section 2, and so on till the township is completed, all fractions, arising from the convergence of Meridian lines, or other causes, being thrown upon the tiers of sections on the north and west sides of the township.

The Governmental surveys do not usually subdivide sections ; but this is done by County surveyors, under the law of their respective States. Sales are made by the Government, as the purchaser may desire, of sections, quarter sections, half-quarter sections, or quarter-quarter sections, the latter subdivision to contain 40 acres.

The public surveys are conducted under the direction of the principal Clerk of Surveys, controlled by the Commissioner of the General Land Office, and under the immediate superintendence of fifteen Surveyors-General, in their respective districts, into which the public lands are divided. These Surveyors-General enter into contracts with professional surveyors, whom they commission as their deputies, describing the particular field work to be executed, the time within which it is to be completed, and the compensation per lineal mile for the work to be done. The report of the deputy is made under oath to the Surveyor-General, who verifies its correctness, files it in his office, and transmits a copy to the General Land Office.

Disposal of Public Lands.—The minimum price fixed by the ordinance of the Congress of the Confederation, in 1785, was one dollar per acre. In 1792 the price was advanced to two dollars per acre, and the lands were sold to the settlers upon credit. By act of April 24, 1820, it was again reduced to one dollar and twenty-five cents per acre, at which it remains to the present time. The exceptions are certain mineral lands, and certain tracts designated as Railroad Lands, being lands adjoining Railroad Land grants, and which are advanced to the double minimum price, or two dollars and fifty cents per acre.

Pre-emption.—By act of March 3, 1807, it was made unlawful for any person to take possession of, make settlements upon, or survey any portion of the public lands, until duly authorized by law ; offenders being subjected to forcible ejection and loss of all their improvements. Settlers upon public lands, prior to the passage of the act, were, however, permitted, on application made prior to January 1, 1808, to remain as tenants-at-will upon tracts not exceeding 320 acres, on such terms and conditions as should prevent waste or damage to the land, and secure its peaceable surrender at the demand of the Government, or to any purchaser under the law ; all such applicants being required to sign a declaration repudiating all claim to the occupancy of the premises, except the indulgence of the Government. Inasmuch as such tenants-at-will might become purchasers when the lands were offered for sale, this privilege may be regarded as the germ of the pre-emption privilege subsequently granted.

This policy of ejection of trespassers was found to be impracticable. The great western movement of our people had already commenced, and the facilities for evading the execution of the law presented resistless temptations to unlawful settlement. The number of trespassers soon became formidable, requiring a powerful and expensive effort for their ejection. Instead of rigorously enforcing the provisions of the act of 1807, Congress avoided the difficulty. By acts of May 29, 1830, January 23, 1832, July 14, 1832, June 19, 1834, July 2, 1836, June 22, 1838, and June 1, 1840, provisions were made for healing an immense number of breaches of the law, by granting pre-emption to settlers, regardless of restrictions. The necessities which called forth these retrospective statutes became so numerous and pressing as to raise the question of the soundness of the restrictive policy.

By act of September 4, 1841, this policy was finally repudiated, and settlement prior to purchase was no longer regarded as a trespass. By this statute, and the subsequent act of March 3, 1843, pre-emption was engrafted upon the public land system as a permanent feature ; yet restricted to surveyed lands. By act of March 3, 1853, this privilege was extended in California to unsurveyed lands. By act of July 17, 1854, the same extension was made in Oregon and Washington ; by act of July 22, 1854, in Kansas and Nebraska, and by the statute of August 4, 1854, to Minnesota. The act of June 2, 1862, has been authoritatively construed as extending pre-emption to unsurveyed lands throughout the public domain. Thus, by these slow and progressive steps, the Government arrived at this most wise and beneficent policy.

The Department has prescribed rules for the location of lands under the pre-emption law as follows :

Any person seeking the benefits of pre-emption, under the laws now in force, must be the head of a family, a widow, or a single man over twenty-one years of age, a citizen of the United States, or must have filed a declaration of intention to become such, and not the owner of 320 acres of land within the United States, and must be a person who has not quit or abandoned his or her land in the same State or Territory, to reside upon the public lands. Actual settlement upon the tract claimed, for the exclusive use and benefit of the pre-emptor, and not for purposes of sale and speculation, must be shown, under the rules and regulations of the Department, to the satisfaction of the Register and Receiver. Upon these simple requisites entry may be made to the extent of one quarter section, or other compact body, not exceeding 160 acres, upon any of the public lands of the United States, to which the Indian title has been extinguished, except in the States of Alabama, Mississippi, Louisiana, Arkansas and Florida, in which, by special act of Congress of June 2, 1866, the public lands are brought exclusively under the provisions of the Homestead Act.

To secure these privileges the settler must comply with the provisions of law as expressed in the acts of Congress, which are substantially as follows :

Upon offered lands, which designation, for the purposes of the statute, is held to cover all lands which have once been formally offered at public sale, even though afterward temporarily withdrawn, he must file with the Register of the proper Land Office his written declaratory statement, describing the tract, and giving the time of settlement. This filing must be made within thirty days after settlement, and within twelve months from such date of settlement he must present proof of cultivation, and make payment for the land so described. Upon unoffered lands the filing must be made within three months from the date of settlement, and within thirty months from such prescribed date of filing, or thirty-three months after settlement, the required proof and payment must be made. When the settlement is upon unsurveyed lands, of course no filing can be made, describing it by legal subdivisions, till after survey, and within three months after the filing of the township plat in the district land office, the settler must file his declaratory statement, and, within thirty-three months from the filing of the township plat, proof and payment are required.

Forfeiture of the land claimed is incurred by failure to comply with either of the respective conditions named above. If, however, a party has a legal settlement, and actually files his declaratory statement before the inception of any adverse right, he is held to be entitled to a preference over a subsequent settler, though he may have neglected to file within the precise period named in the statute.

The results of the beneficent policy of the Government, in the enactment of the pre-emption law, are seen in numerous States and Territories occupied by multitudes of small tract owners where otherwise might now be found great land proprietors. To the energetic and industrious man, without means, it has opened avenues unnumbered to independence and wealth. It has developed as the ruling class of the population a self-reliant yeomanry, the true popular element of a democratic republic. It has broadened the base of our political system by diffusing the proprietary interest in the soil ; enlarging the number who have permanent stake in the preservation of our institutions. Thousands of the poor have thus been elevated from the lower strata of society to the high and ennobling position of an owner of the soil, through the agency of the pre-emption system.

Its great importance, however, was in paving the way to a more liberal and beneficent policy in the disposition of the public lands, under what has been appropriately termed

The Homestead System.—The first Homestead Law was enacted May 20, 1862. Subsequent acts bear date March 21, 1864, and June 21, 1866. Under the original act a person entitled to a pre-emption may settle upon a tract not otherwise appropriated, and not exceeding 160 acres minimum, or 80 acres of double minimum lands, and by continued occupying and cultivation for five years, may perfect his title by making proper proof of having complied with the conditions prescribed in the law, and by paying a small amount of fees to defray the expense of local administration. By act of June 21, 1866, the public lands in Alabama, Mississippi, Louisiana, Arkansas and Florida are subject to disposal only under the provisions of the Homestead Law.

The object of the pre-emption and homestead statute is to secure the development of the public lands by actual and permanent settlement thereon, and cultivation, as a means of increasing the national wealth and resources. The general practice of the Department has been to require claimants

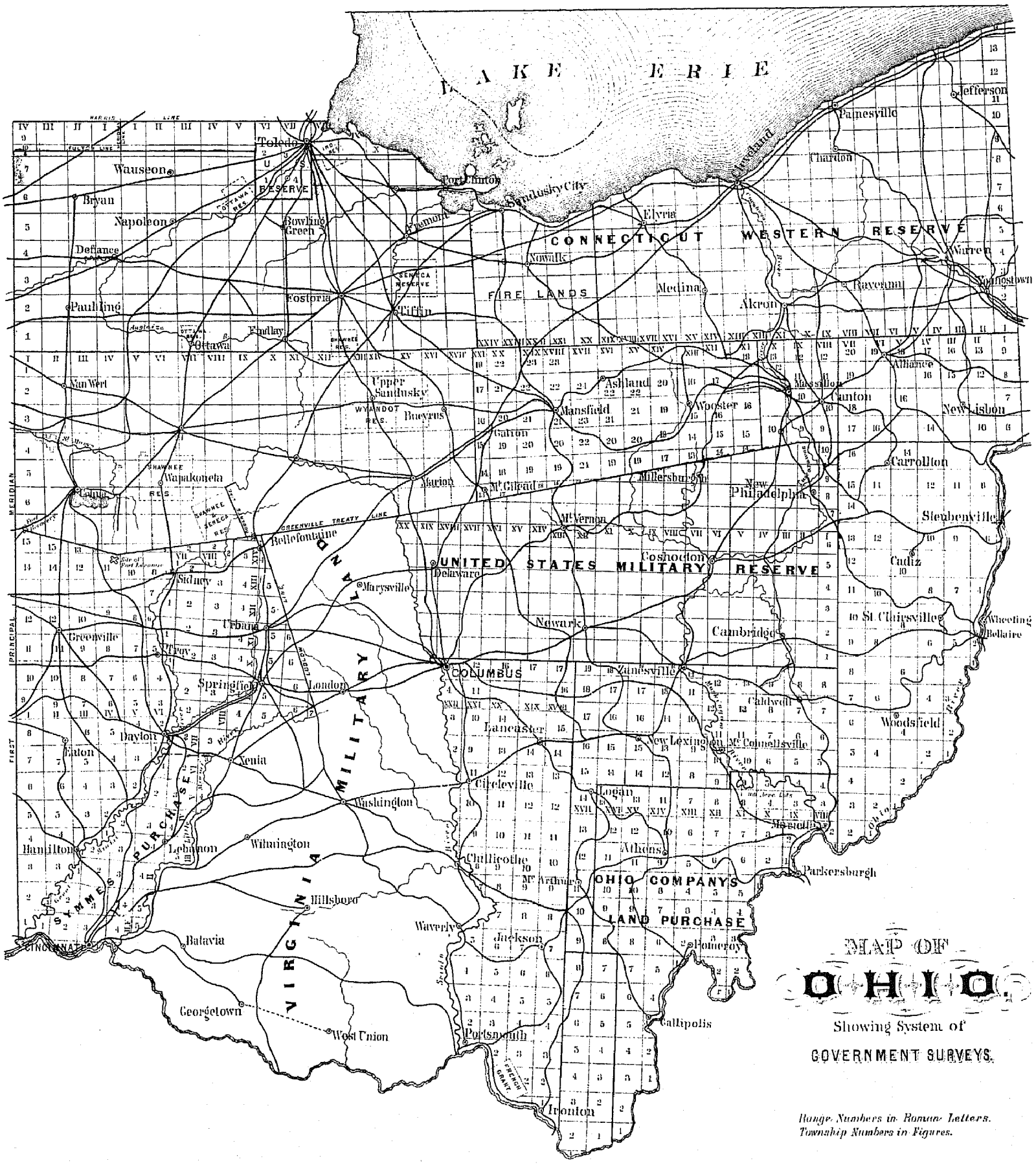
LAKE ERIE
CONNECTICUT WESTERN RESERVE
FIRE LANDS
UNITED STATES MILITARY RESERVE
VIRGINIA MILITARY
SYMMES PURCHASE
OHIO COMPANYS LAND PURCHASE
MAP OF OHIO
Showing System of GOVERNMENT SURVEYS.
Range Numbers in Roman Letters.
Township Numbers in Figures.
Toledo
Wauseon
Bryan
Napoleon
Defiance
Paulding
Bowling Green
Fostoria
Findlay
Ottawa
Fremont
Sandusky City
Port Clinton
Tiffin
Elyria
Cleveland
Painesville
Chardon
Jefferson
Norwalk
Medina
Akron
Ravenna
Warren
Youngstown
Alliance
Massillon
Canton
New Lisbon
Carrollton
Steubenville
Cadiz
St. Clairsville
Wheeling
Bellaire
Van Wert
Upper Sandusky
Bucyrus
Mansfield
Ashland
Wooster
Galion
Marion
Mt. Gilead
Millersburg
New Philadelphia
Mt. Vernon
Coshocton
Delaware
Bellefontaine
Sidney
Marysville
Urbana
Greenville
Troy
Springfield
London
Newark
Cambridge
Zanesville
COLUMBUS
Caldwell
Woodsfield
Lancaster
New Lexington
Mt. Connellsville
Dayton
Eaton
Xenia
Circleville
Logan
Washington
Wilmington
Lebanon
Hamilton
Chillicothe
Athens
Marietta
Parkersburgh
Mt. Arthur
Hillsboro
Waverly
Jackson
Pomeroy
Batavia
CINCINNATI
Georgetown
West Union
Portsmouth
Gallipolis
Ironton
Copyright secured 1882 by Griffing, Gordon & Co.

under these statutes to show actual and continuous personal residence upon the land, from the inception of the claim to its consummation, with such extent of improvements and of actual cultivation as will clearly identify the claimant with the premises as a permanent *bona fide* settler.

The amendatory act of March 21, 1864, relaxes the requirements of personal attendance at the district office to persons in the military service, when the party's family, or some member of it, is residing on the land that it is desired to enter, and upon which a *bona fide* improvement and cultivation had been made. In such cases the said act of 1864 allows the beneficiary to make the affidavit before the officer commanding in the branch of service in which he may be engaged, and the same may be filed by the wife or other representative of the absentee with the register, together with the homestead application. This claim in that case will become effective from the date of filing, provided the required fee and commission accompany the same; but immediately upon his discharge he must enter upon the land and make it his *bona fide* home, as required by the original act of May 10, 1862. These provisions were applicable only to the soldiers of the Rebellion, and are here recorded only as a part of the history of the homestead system.

The 25th section of the act of July 15, 1870, so far modified the original Homestead Act as to allow officers, soldiers and sailors, who have served in the army or navy of the United States for ninety days, and remained loyal to the Government, to enter 160 acres instead of 80 acres of double minimum lands, or lands held at two dollars and fifty cents per acre. In all other respects the requirements of the original and amendatory acts remain in force, actual settlement and cultivation being in no case dispensed with. Congress has also enacted that any alien, of the age of twenty-one years and upward, who has entered or shall enlist in the armies of the United States, and be honorably discharged therefrom, shall not be required to make any declaration of intention to become a citizen of the United States, and may, upon his petition, and on proof of honorable military service, be admitted to full citizenship, after not less than one year's residence in the United States, and shall thereupon be entitled to all the benefits of the homestead laws.

For homestead entries on surveyed lands in Michigan, Wisconsin, Iowa, Missouri, Minnesota, Kansas, Nebraska, Dakota, Alabama, Mississippi, Louisiana, Arkansas and Florida, fees are to be paid according to the following:

ACRES.	Price per Acre.	Commissions. When entry is made.	Commissions. When certificate issues.	Fees. When entry is made.	Total fees and commissions.
160	$1 25	$4 00	$4 00	$10 00	$18 00
80	1 25	2 00	2 00	5 00	9 00
40	1 25	1 00	1 00	5 00	7 00
80	2 50	4 00	4 00	10 00	18 00
40	2 50	2 00	2 00	5 00	9 00

These rates also apply to Ohio, Indiana and Illinois, where, however, very few isolated tracts of public land remain undisposed of.

On surveyed lands in California, Nevada, Oregon, Colorado, New Mexico and Washington, and in Virginia, Idaho, Utah, Wyoming and Montana, the commissions and fees are to be paid according to the following:

ACRES.	Price per Acre.	Commissions. When entry is made.	Commissions. When certificate issues.	Fees. When entry is made.	Total fees and commissions.
160	$1 25	$6 00	$6 00	$10 00	$22 00
80	1 25	3 00	3 00	5 00	11 00
40	1 25	1 50	1 50	5 00	8 00
80	2 50	6 00	6 00	10 00	22 00
40	2 50	3 00	3 00	5 00	11 00

Upon payment of the fee and commissions, in accordance with the accompanying tables, the receiver will issue his receipt therefor, and furnish a duplicate to the claimant. The matter will then be entered on their records and reported to the general land office.

An inceptive right is vested in the settler by such proceedings, and upon faithful observance of the law in regard to settlement and cultivation for the continuous term of five years, and at the expiration of that time, or within two years thereafter, upon proper proof to the satisfaction of the land officers, and payment to the receiver, the register will issue his certificate, and make proper returns to the general land office as the basis of a patent or complete title for the homestead.

In making final proof, it is indispensable, under the statute, that the homestead party shall appear in person at the district land office, and there make the affidavit required of him by law in support of his claim. When from physical disability, distance, or other good cause, the witnesses of said party cannot attend in person at the district office, their testimony in support of the claim may be taken where they reside, before an officer authorized by law to administer oaths.

When a homestead settler dies before the consummation of his claim, the widow, or in case of her death the heirs, may continue the settlement and cultivation, and obtain title upon requisite proof at the proper time. If the widow proves up, the title passes to her; if she dies before proving up, and the heirs make the proof, the title will vest in them. When both parents die leaving infant heirs, the homesteads may be sold for cash for the benefit of such heirs, and the purchaser will receive title from the United States.

The sale of a homestead claim by the settler to another party before completion of title is not recognized by the Government, and not only vests no title or equities in the purchaser, but would be *prima facie* evidence of abandonment, and might give cause for the cancellation of the claim.

A party may relinquish his claim, but only to the Government; and in such cases should surrender his duplicate receipt, with a relinquishment endorsed thereon; or, if the duplicate has been lost, that fact should be stated in the relinquishment, duly signed and acknowledged.

As the law allows but one homestead privilege, a settler relinquishing or abandoning his claim cannot thereafter make a second entry. But in case of the illegality of his entry, he may make a second claim.

If the homestead settler does not wish to remain five years on his tract, the law permits him to pay for it with cash or warrants, upon making proof of settlement and cultivation for a period not less than six months from the date of entry to the time of payment.

Adjoining Farm Homesteads.—There is another class of homesteads, designated as "Adjoining Farm Homesteads." In these cases the law allows an applicant owning and residing on an original farm to enter other land lying contiguous thereto, which shall not, with such farm, exceed in the aggregate 160 acres. Thus, for example, a party owning and occupying 80 acres may enter 80 acres additional of $1.25 land, or 40 acres of $2.50 land.

In entries of "adjoining farms," the settler must describe in his affidavit the tract he owns and is settled upon as his original farm. Actual residence on the tract entered as an adjoining farm is not required, but *bona fide* improvement and cultivation of it must be shown for the period required by the statute.

Homestead and pre-emption privileges are conceded to Indians who have voluntarily dissolved all connection with their tribes, and no longer share in the annuities, or in exemptions, or in privileges secured to them by acts of Congress or treaty stipulations.

Lands obtained under the homestead laws are exempted from liability for debts contracted prior to the issuing of patents therefor.

Under an act of Congress of June 8, 1872, the homestead law was amended in favor of parties who served in the army or navy of the United States for ninety days or more during the late war, conceding to this meritorious class, on account of their services to the country, certain rights not allowed in the general law, in taking homesteads on the public lands.

It allows every soldier and officer of the army, and every seaman, marine and officer of the navy, who served for the period named, and who was honorably discharged and has remained loyal to the Government, to enter, under the provisions of the homestead law, 160 acres of the public land, including the double minimum land.

The time of service, or the whole term of enlistment, when discharged on account of wounds or disability, shall be deducted from the time heretofore required to perfect title: *Provided, however*, that the person shall reside upon, improve and cultivate his homestead for a period of at least one year after he shall commence his improvements. It is required that the period, whether one year or more, of actual service, improvement and cultivation that may be found necessary to perfect each case of entry under this act, shall follow immediately upon the date of entry.

Any person entitled to the benefit of this act, and who has heretofore made a homestead entry of less than 160 acres, may enter under this act an additional quantity of land contiguous to the first entry, which shall make in the aggregate 160 acres.

The widow, if unmarried, or in case of her death or marriage, the minor orphan children of a person who would be entitled to the benefits of this act, may enter lands, under its provisions, with the additional privilege accorded, that if the person died during his term of enlistment the widow or minor children shall have the benefit of the whole term of enlistment.

Any person entitled to the benefit of this act may file his claim for a tract of land through an agent, and shall have six months thereafter within which to make his entry and commence his settlement and improvement upon the land.

By the act of June 18, 1874, Congress provided for the relief of settlers, in specified sections of Minnesota and Iowa, whose crops were destroyed or seriously injured by the ravages of grasshoppers in 1873 and 1874, allowing them leave of absence for any period between June 18 and May 1, 1875.

In adjudicating cases under the soldiers' and sailors' homestead act of June 8, 1872, it is held that April 15, 1861, the date of the President's proclamation calling out the militia for suppressing the rebellion, is to be taken as the beginning, and August 20, 1866, the date of the President's proclamation declaring the war at an end in the State of Texas, as the end of the rebellion.

Of the cases adjudicated, and principles settled under this act, the following are noted as of general application:

An unmarried woman, having entered land under the homestead law, and subsequently married, does not by her marriage forfeit her rights under such entry, provided she should fulfill the requirements of the statue regarding settlement and cultivation of the entered tract.

Where a woman, abandoned by her husband, and acting as the head of the family, entered a homestead, and the husband subsequently returned to his wife and family, it was held that the wife, notwithstanding the return of her husband, was entitled to perfect her entry by making the required settlement and cultivation of the land, and to obtain a patent therefor, on making final proof after the expiration of five years from the date of entry.

In case of a person who had made a homestead entry, and who became insane, and the proper evidence of his insanity, and of his being confined in an insane asylum, having been forwarded to the Department, it was decided that no application to contest his entry, on the ground of abandonment, would be allowed during the continuance of his insanity; also, that the settlement and cultivation of the land, and the proof thereof required by law, may in such case be made by the guardian of the insane person.

The wisdom of the policy of the Government in these enactments of the Homestead Law, with the liberal and generous provisions offered to the settlers under every conceivable circumstance, is exemplified in the extent to which the people have availed themselves of these benefits.

Timber Culture.—The Timber Culture Act was enacted March 3, 1873, and amended March 13, 1874, having for its object the promotion of the growth of timber on the western prairies, by providing a method of acquiring title to public lands on condition that timber should be grown thereon to an extent and for a period of time therein specified.

Its provisions are: That any person who is the head of a family, or who has arrived at the age of twenty-one years, and is a citizen of the United States, or who shall have filed his declaration of intention to become such, as required by the naturalization laws of the United States, who shall plant, protect, and keep in a healthy growing condition for eight years, 40 acres of timber, the trees thereon not being more than 12 feet apart each way, on any quarter section of any public lands of the United States, or 20 acres on any legal subdivision of 80 acres, or 10 acres on any legal subdivision of 40 acres, or one-fourth of any fractional subdivision of land less than 40 acres, shall be entitled to a patent for the whole said quarter section, or of such legal subdivision of 80 or 40 acres, or fractional subdivision of less than 40 acres, as the case may be, at the expiration of said eight years, on making proof of such fact by not less than two credible witnesses; *Provided*, that not more than one quarter of any section shall be thus granted, and that no person shall make more than one entry under the provisions of this act, unless fractional subdivisions of less than 40 acres are entered, which in the aggregate shall not exceed one quarter section.

Application is to be made to the register of the land district, with a fee of $10, and he or she is then permitted to enter the land specified. The party making an entry of a quarter section will be required to break 10 acres of land the first year, 10 acres the second year, and 20 acres the third year after the date of entry; and to plant 10 acres of timber the second year, 10 acres the third year, and 20 acres the fourth year after date of entry. The same proportions are required in tracts of lesser size.

It is further provided that any person, who has entered land under the Homestead Act, may, at any time after his third year of residence thereon, make proof that, in addition to the settlement and improvements required under the Homestead Act, he has had under cultivation for two years one acre of timber, the trees thereon not being more than 12 feet apart each way, and in a good, thrifty condition, for each and every 16 acres of said homestead, and shall thereupon receive his patent for said homestead.

No land acquired under the provisions of this act shall in any event become liable to the satisfaction of any debt or debts contracted prior to the issuing of certificate therefor.

An estimate of the importance and value of these provisions may be formed from the fact that within the first year from the passage of the act the timber culture entries amounted to 803,945 acres, requiring the planting and cultivation of more than 200,000 acres of timber.

Educational Land Bounty.—The far-seeing policy and comprehensive wisdom of the Fathers of the Republic are nowhere better exemplified than in the liberal provisions made for popular education. Under the ordinance of March 20, 1785, section 16 of every township was set apart for the endowment of public schools, a policy which at once met with enthusiastic applause from the public, and was tacitly incorporated into the American system as one of its organic ideas. This beneficent act continued in force, furnishing a nucleus for the educational system in all the new States, until the 14th of February, 1859, the date of the admission of Oregon into the Union, when, in the case of this new State, and all others since admitted, this grant was doubled by the addition of the 36th section in every township. These grants already amount to more than 70,000,000 of acres, covering a larger surface than the united areas of England, Wales, Scotland and Ireland.

Agricultural and College Grants.—By act of July 2, 1862, our educational endowment system was enlarged by the donation to each State of 30,000 acres of public land for each Senator and Representative to which it was entitled under the apportionment of 1860, for the support of colleges for the cultivation of agricultural and mechanical science and art. The results of this liberal donation are seen in numerous schools and colleges created under it in the several States, the most noteworthy example of which is the Cornell University, at Ithaca, New York.

Railroad Aid Grants.—The Government has also aided, in the several States and Territories, by liberal concessions of the public lands, in the construction of 12,766 miles of railroad, thus opening up otherwise inaccessible regions of country to the immigrant, and binding together with links of iron the widely-separated sections of the nation.

Add to these the numerous grants in aid of internal improvements, the bounties to soldiers, and the more than 60,000,000 of acres of swamp and overflowed lands granted to the States, and an estimate may be formed of the genius of a Government originating with the people, and having no other end and aim but their welfare and prosperity.

POPULATION OF THE UNITED STATES IN 1870 AND 1880.

BY COUNTIES.

ALABAMA.

COUNTIES.	POPULATION. 1870.	1880.
Autauga	11,623	13,113
Baker	6,194	.....
Baldwin	9,004	8,449
Barbour	29,309	34,026
Benton	.....	.....
Bibb	7,469	9,497
Blount	9,945	15,526
Bullock	24,474	29,079
Butler	14,981	19,085
Calhoun	19,080	19,501
Chambers	17,562	23,440
Cherokee	11,132	19,109
Chilton	.....	10,806
Choctaw	12,676	15,731
Clarke	14,663	17,896
Clay	9,560	12,038
Cleburne	8,017	10,076
Coffee	6,171	8,061
Colbert	12,537	16,154
Conecuh	9,574	12,006
Coosa	11,945	15,132
Covington	4,868	5,950
Crenshaw	11,156	11,755
Cullman	.....	6,355
Dale	11,325	12,677
Dallas	40,705	48,437
De Kalb	7,126	12,075
Elmore	14,477	17,674
Escambia	4,041	5,719
Etowah	10,109	17,393
Fayette	7,136	13,135
Franklin	8,009	9,155
Geneva	2,959	4,342
Greene	16,309	21,931
Hale	21,702	20,653
Henry	14,191	18,760
Jackson	19,410	25,114
Jefferson	12,345	23,372
Lamar	.....	12,142
Lauderdale	15,091	21,035
Lawrence	16,058	21,391
Lee	21,750	27,373
Limestone	15,017	21,000
Lowndes	25,719	31,173
Macon	17,727	17,373
Madison	31,267	37,025
Marengo	20,151	30,859
Marion	6,059	9,364
Marshall	9,871	14,595
Mobile	49,311	68,092
Monroe	14,214	17,001
Montgomery	43,704	52,393
Morgan	12,187	16,424
Perry	24,575	30,736
Pickens	17,090	21,471
Pike	17,423	20,649
Randolph	12,006	16,575
Russell	21,036	24,840
Sanford	8,893	.....
Saint Clair	9,360	17,236
Shelby	12,218	14,463
Sumter	24,100	28,728
Talladega	18,064	23,360
Tallapoosa	16,963	23,469
Tuscaloosa	20,081	24,559
Walker	6,543	9,323
Washington	3,912	4,538
Wilcox	28,377	31,832
Winston	4,155	4,253
Total	995,592	1,262,794

White, 661,086; Colored, 600,368, including 213 Indians.

ARKANSAS.

COUNTIES.	POPULATION. 1870.	1880.
Arkansas	8,268	8,038
Ashley	8,042	10,105
Baxter	.....	6,004
Benton	13,831	20,928
Boone	7,032	12,147
Bradley	8,040	6,283
Calhoun	3,853	5,671
Carroll	5,780	13,337
Chico	7,214	10,117
Clay	.....	7,213
Clarke	11,953	15,771
Columbia	11,397	14,087
Conway	8,112	12,754
Craighead	4,577	7,037
Crawford	8,957	14,740
Crittenden	3,331	9,415
Cross	3,016	5,051
Dallas	5,707	6,507
Desha	6,125	8,973
Dorsey	.....	8,379
Drew	9,950	12,231
Faulkner	.....	12,783
Franklin	9,027	14,051
Fulton	4,843	6,720
Garland	.....	9,023
Grant	3,943	6,185
Greene	7,573	7,481
Hempstead	13,768	19,015
Hot Spring	5,877	7,775
Howard	.....	9,017
Independence	14,505	18,080
Izard	6,908	10,830
Jackson	7,293	10,877
Jefferson	15,733	22,386
Johnson	9,152	11,565
Lafayette	9,139	5,729
Lawrence	5,981	8,782
Lee	.....	13,288
Lincoln	.....	9,255
Little River	3,236	6,404
Logan	.....	14,885
Lonoke	.....	12,147
Madison	8,231	11,465
Marion	3,979	7,907
Miller	.....	9,919
Mississippi	3,633	7,332
Monroe	8,236	9,570
Montgomery	2,984	5,720
Nevada	.....	12,959
Newton	4,374	6,127
Ouachita	12,975	11,757
Perry	2,085	3,910
Phillips	15,372	21,202
Pike	3,788	6,345
Poinsett	1,720	2,192
Polk	3,376	5,857
Pope	8,308	14,395
Prairie	5,604	8,455
Pulaski	32,066	32,663
Randolph	7,406	11,724
Saline	3,911	8,953
Scott	7,483	9,174
Searcy	5,014	7,278
Sebastian	12,940	19,560
Sevier	4,492	6,192
Sharpe	5,400	9,047
Stone	.....	5,089
St. Francis	6,714	8,389
Union	10,871	13,417
Van Buren	5,107	9,505
Washington	17,260	23,844
White	10,347	17,794
Woodruff	6,891	8,646
Yell	8,048	13,852
Total	484,471	802,564

White, 591,011; Colored, 210,953, including 197 Indians, and 134 Chinese.

CALIFORNIA.

COUNTIES.	POPULATION. 1870.	1880.
Alameda	24,237	62,972
Alpine	685	539
Amador	9,582	11,386
Butte	11,403	18,721
Calaveras	8,895	9,094
Colusa	6,105	13,118
Contra Costa	8,461	12,525
Del Norte	2,022	2,584
El Dorado	10,309	10,685
Fresno	6,336	9,478
Humboldt	6,140	15,510
Inyo	1,959	2,928
Kern	2,925	5,601
Klamath	1,686	.....
Lake	2,969	6,590
Lassen	1,327	3,340
Los Angeles	15,309	33,379
Marin	6,903	11,325
Mariposa	4,572	4,339
Mendocino	7,545	12,800
Merced	2,807	5,056
Modoc	.....	4,399
Mono	430	7,499
Monterey	9,876	11,303
Napa	7,103	13,225
Nevada	19,131	20,927
Placer	11,357	14,223
Plumas	4,489	6,180
Sacramento	26,830	34,391
San Benito	.....	5,584
S. Bernardino	3,088	7,780
San Diego	4,951	8,618
San Francisco	149,473	233,956
San Joaquin	21,050	24,314
S. Luis Obispo	4,772	9,142
San Mateo	6,635	8,669
Santa Barbara	7,764	9,522
Santa Clara	26,246	35,039
Santa Cruz	8,743	12,801
Shasta	4,173	9,492
Sierra	5,619	6,623
Siskiyou	6,848	9,010
Solano	16,871	18,475
Sonoma	19,319	25,026
Stanislaus	6,499	8,761
Sutter	5,030	6,159
Tehama	3,587	9,302
Trinity	3,213	4,008
Tulare	4,533	11,281
Tuolumne	8,150	7,848
Ventura	.....	5,073
Yolo	9,899	11,772
Yuba	10,851	11,270
Total	560,247	864,686

White, 767,266; Colored, 97,420, including 75,025 Chinese, and 16,180 Indians.

COLORADO.

COUNTIES.	POPULATION. 1870.	1880.
Arapahoe	6,820	38,645
Bent	592	1,654
Boulder	1,939	9,746
Chaffee	.....	6,510
Clear Creek	1,596	7,846
Conejos	2,504	5,605
Costilla	1,779	2,879
Custer	.....	8,092
Douglas	1,388	2,486
Elbert	.....	1,709
El Paso	987	7,952
Fremont	1,064	4,735
Gilpin	5,490	6,489
Grand	.....	417
Greenwood	510	.....
Gunnison	.....	8,237
Hinsdale	.....	1,409
Huerfano	2,250	4,124
Jefferson	2,380	6,810
Lake	522	23,814
La Plata	.....	1,110
Larimer	858	4,392
Las Animas	4,276	6,904
Ouray	.....	2,670
Park	447	3,970
Pueblo	2,265	7,615
Rio Grande	.....	1,944
Routt	.....	140
Saguache	304	1,973
San Juan	.....	1,067
Summit	258	5,459
Weld	1,636	5,646
Total	39,864	194,040

White, 191,452; Colored, 3,197, including 510 Chinese, and 128 Indians.

CONNECTICUT.

COUNTIES.	POPULATION. 1870.	1880.
Fairfield	95,275	112,044
Hartford	109,007	125,377
Litchfield	48,727	52,043
Middlesex	30,099	35,587
New Haven	121,257	156,526
New London	60,570	73,137
Tolland	22,400	24,112
Windham	33,518	43,857
Total	537,454	622,683

White, 610,884; Colored, 11,703, including 241 Indians, and 124 Chinese.

DELAWARE.

COUNTIES.	POPULATION. 1870.	1880.
Kent	29,604	32,877
New Castle	63,515	77,746
Sussex	31,696	36,031
Total	125,015	146,654

White, 120,198; Colored 26,456.

FLORIDA.

COUNTIES.	POPULATION. 1870.	1880.
Alachua	17,328	16,462
Baker	1,325	2,303
Benton	.....	.....
Bradford	3,671	6,112
Brevard	1,216	1,478
Calhoun	998	1,679
Clay	2,098	2,838
Columbia	7,335	9,689
Dade	85	391
Duval	11,921	17,944
Escambia	7,817	12,157
Franklin	1,256	1,701
Gadsden	9,802	12,109
Hamilton	5,749	6,799
Hernando	2,938	4,248
Hillsborough	3,216	5,814
Holmes	1,572	2,170
Jackson	9,529	14,372
Jefferson	13,398	16,935
La Fayette	1,783	2,440
Leon	15,236	19,660
Levy	2,018	5,767
Liberty	1,050	1,362
Madison	11,121	14,798
Manatee	1,931	3,655
Marion	10,604	13,046
Monroe	5,057	10,867
Mosquito	.....	.....
Nassau	4,247	6,685
New River	.....	.....
Orange	2,195	6,618
Polk	3,169	3,153
Putnam	3,821	5,476
Santa Rosa	3,312	6,545
St. John's	2,618	4,535
St. Lucie	.....	.....
Sumter	2,952	4,686
Suwannee	3,556	7,162
Taylor	1,453	2,279
Volusia	1,723	3,294
Wakulla	2,506	2,723
Walton	3,041	4,201
Washington	2,309	4,980
Total	187,748	267,351

White, 141,249; Colored, 125,317.

GEORGIA.

COUNTIES.	POPULATION. 1870.	1880.
Appling	5,980	5,275
Baker	6,843	7,905
Baldwin	10,618	12,998
Banks	4,978	7,337
Bartow	10,568	18,694
Berrien	4,518	6,019
Bibb	21,235	27,146
Brooks	8,242	11,727
Bryan	5,252	4,929
Bulloch	5,610	8,053
Burke	17,679	21,127
Butts	6,941	8,311
Calhoun	5,803	7,024
Camden	4,615	6,183
Campbell	9,176	9,970
Carroll	11,782	16,903
Catoosa	4,409	4,739
Charlton	1,867	2,161
Chatham	41,279	41,995
Chattahoochee	5,069	5,670
Chattooga	6,902	10,021
Cherokee	19,309	14,325
Clarke	12,941	11,702
Clay	5,493	5,850
Clayton	5,477	8,028
Clinch	3,945	4,133
Cobb	13,814	20,748
Coffee	3,192	5,070
Colquitt	1,654	2,527
Columbia	13,529	16,465
Coweta	13,875	21,109
Crawford	7,557	8,556
Dade	3,033	4,703
Dawson	4,369	5,837
Decatur	15,183	19,071
De Kalb	10,014	14,497
Dodge	.....	5,358
Dooly	9,790	12,413
Dougherty	11,517	12,622
Douglas	.....	6,934
Early	6,998	7,605
Echols	1,978	2,853
Effingham	4,214	5,979
Elbert	9,249	12,957
Emanuel	6,134	9,739
Fannin	5,429	7,245
Fayette	8,221	8,605
Floyd	17,230	24,418
Forsyth	7,093	10,559
Franklin	7,893	11,453
Fulton	33,446	45,126
Gilmer	6,644	8,386
Glascock	2,736	3,577
Glynn	5,376	6,497
Gordon	9,228	11,179
Greene	12,454	17,547
Gwinnett	12,421	19,531
Habersham	6,322	8,718
Hall	9,607	15,299
Hancock	11,317	16,989
Haralson	4,904	5,973
Harris	13,284	15,704
Hart	6,783	9,094
Heard	7,866	8,709
Henry	10,192	14,103
Houston	20,406	23,251
Irwin	1,837	2,666
Jackson	11,181	16,298
Jasper	10,439	11,849
Jefferson	12,190	15,669
Johnson	2,964	4,800
Jones	9,430	11,613
Laurens	7,834	16,051
Lee	9,567	10,577
Liberty	7,688	10,564
Lincoln	5,413	6,412
Lowndes	8,321	11,040
Lumpkin	5,161	6,519
McDowell	.....	.....
McDuffy	.....	9,449
McIntosh	4,491	6,241
Macon	11,458	11,675
Madison	5,227	7,978
Marion	8,000	8,598
Meriwether	13,756	17,651
Miller	3,691	3,720
Milton	4,284	6,261
Mitchell	6,633	9,392
Monroe	17,213	18,868
Montgomery	3,586	5,381
Morgan	10,666	14,034
Murray	6,500	8,260
Muscogee	16,663	19,322
Newton	14,015	13,019
Oconee	.....	6,349
Oglethorpe	11,782	15,406
Paulding	7,639	10,887
Pickens	5,317	6,796
Pierce	2,778	4,538
Pike	10,905	15,849
Polk	7,822	11,954
Pulaski	11,940	14,058
Putnam	10,461	14,539
Quitman	4,150	4,392
Rabun	3,256	4,534
Randolph	10,561	12,341
Richmond	25,724	34,569
Rockdale	.....	6,838
Schley	5,329	5,303
Screven	9,175	12,786
Spalding	10,205	12,585
Stewart	14,204	13,098
Sumter	16,559	18,293
Talbot	11,913	14,115
Taliaferro	4,796	7,034
Tattnall	4,860	6,085
Taylor	7,143	8,595
Telfair	3,246	4,828
Terrell	9,053	10,451
Thomas	14,623	26,598
Towns	2,780	3,201
Troup	17,632	20,566
Twiggs	8,545	8,918
Union	5,267	6,451
Upson	9,430	12,400
Walker	9,925	11,056
Walton	11,038	15,622
Ware	2,266	4,129
Warren	10,545	10,885
Washington	15,842	21,964
Wayne	2,177	5,980
Webster	4,677	5,237
White	4,998	5,341
Whitfield	10,417	11,601
Wilcox	2,439	3,100
Wilkes	11,796	15,985
Wilkinson	9,383	12,061
Worth	3,778	5,893
Total	1,184,109	1,530,048

White, 814,218; Colored, 724,765, including 94 Indians.

ILLINOIS.

COUNTIES.	POPULATION. 1870.	1880.
Adams	56,362	55,148
Alexander	10,554	14,809
Bond	13,152	14,873
Boone	12,942	11,527
Brown	12,205	13,044
Bureau	32,415	33,189
Calhoun	5,562	7,471
Carroll	16,705	16,895
Cass	11,580	14,494
Champaign	32,737	40,899
Christian	20,363	28,232
Clark	18,719	21,900
Clay	15,875	16,195
Clinton	16,285	18,718
Coles	25,235	27,015
Cook	349,966	607,495
Crawford	13,889	16,100
Cumberland	12,223	13,762
De Kalb	23,255	26,774
De Witt	14,758	17,014
Douglass	13,484	15,857
Du Page	16,685	19,187
Edgar	21,450	25,504
Edwards	7,565	8,600
Effingham	15,093	18,024
Fayette	19,638	23,243
Ford	9,103	15,105
Franklin	12,652	16,129
Fulton	38,291	41,249
Gallatin	11,134	12,892
Greene	20,277	23,014
Grundy	14,338	16,738
Hamilton	14,014	16,712
Hancock	35,935	35,352
Hardin	5,113	6,024
Henderson	12,562	10,765
Henry	35,596	36,609
Iroquois	25,782	35,437
Jackson	19,634	22,508
Jasper	11,234	14,515
Jefferson	17,864	20,686
Jersey	15,054	15,546
Jo Daviess	27,820	27,824
Johnson	11,248	13,079
Kane	30,091	44,956
Kankakee	24,352	24,961
Kendall	12,299	13,084
Knox	39,522	38,309
Lake	21,014	21,299
La Salle	60,792	76,429
Lawrence	12,533	13,663
Lee	27,171	27,494
Livingston	31,471	38,450
Logan	26,959	25,041
McDonough	26,509	27,884
McHenry	23,762	24,914
McLean	53,988	60,115
Macon	26,481	30,671
Macoupin	32,726	37,705
Madison	44,131	50,141
Marion	20,522	23,691
Marshall	16,956	15,036
Mason	16,184	16,244
Massac	9,581	10,443
Menard	11,715	13,028
Mercer	18,769	19,601
Monroe	12,982	13,682
Montgomery	25,314	28,036
Morgan	28,463	31,910
Moultrie	10,385	13,705
Ogle	27,492	29,946
Peoria	47,540	55,419
Perry	13,723	16,008
Piatt	10,953	15,583
Pike	30,768	33,761
Pope	11,437	13,256
Pulaski	8,752	9,507
Putnam	6,280	5,855
Randolph	20,859	25,991
Richland	12,803	15,546
Rock Island	29,763	38,314
St. Clair	51,068	61,850
Saline	12,714	15,940
Sangamon	46,352	52,992
Schuyler	17,419	16,249
Scott	10,530	10,745
Shelby	25,476	30,282
Stark	10,751	11,226
Stephenson	30,608	31,976
Tazewell	27,903	29,670
Union	16,518	18,100
Vermillion	30,338	41,600
Wabash	8,841	9,185
Warren	23,174	22,949
Washington	17,590	21,117
Wayne	19,758	21,207
White	16,846	23,089
Whiteside	27,503	30,888
Will	43,013	53,424
Williamson	17,229	19,826
Winnebago	29,301	30,518
Woodford	18,956	21,630
Total	2,539,891	3,078,769

White, 3,032,174; Colored, 46,595, including 214 Chinese, and 133 Indians.

INDIANA.

COUNTIES.	POPULATION. 1870.	1880.
Adams	11,382	15,385
Allen	43,404	54,765
Bartholomew	21,133	24,777
Benton	5,615	11,107
Blackford	5,572	8,021
Boone	22,593	25,921
Brown	8,581	10,264
Carroll	16,152	18,347
Cass	24,193	27,609
Clarke	24,770	22,538
Clay	19,084	25,853
Clinton	17,330	23,471
Crawford	9,851	12,356
Daviess	16,747	21,552
Dearborn	24,116	28,558
Decatur	19,053	19,779
De Kalb	17,167	20,223
Delaware	19,030	22,927
Dubois	12,597	15,961
Elkhart	26,026	33,403
Fayette	10,476	11,394
Floyd	23,300	24,589
Fountain	16,389	20,228
Franklin	20,223	20,090
Fulton	12,726	14,361
Gibson	17,571	22,742
Grant	18,487	23,918
Greene	19,514	22,996
Hamilton	20,882	24,869
Hancock	15,123	11,121
Harrison	19,915	21,325
Hendricks	20,277	22,975
Henry	22,986	24,915
Howard	15,847	19,584
Huntington	19,036	21,805
Jackson	18,974	23,050
Jasper	6,354	9,465
Jay	15,000	19,282
Jefferson	29,741	25,977
Jennings	16,218	16,453
Johnson	18,366	19,537
Knox	21,563	26,323
Kosciusko	23,531	26,402
La Grange	14,148	15,620
Lake	12,339	15,001
La Porte	27,062	30,976
Lawrence	15,628	18,453
Madison	22,776	27,531
Marion	71,939	102,780
Marshall	20,211	23,416
Martin	11,163	12,474
Miami	21,052	24,081
Monroe	14,168	15,874
Montgomery	23,765	27,314
Morgan	17,528	18,899
Newton	5,820	8,107
Noble	20,389	23,007
Ohio	5,837	5,563
Orange	13,497	14,363
Owen	16,137	15,091
Parke	18,156	19,400
Perry	14,801	16,997
Pike	13,779	16,384
Porter	13,942	17,229
Posey	19,135	20,857
Pulaski	7,891	9,851
Putnam	21,514	22,502
Randolph	22,862	26,437
Ripley	20,977	21,627
Rush	17,626	19,238
St. Joseph	25,222	33,176
Scott	7,873	8,343
Shelby	21,892	25,256
Spencer	17,998	22,123
Starke	3,388	5,105
Steuben	12,854	14,644
Sullivan	18,453	20,333
Switzerland	12,134	13,336
Tippecanoe	33,515	35,966
Tipton	11,053	14,402
Union	6,341	7,073
Vanderburgh	33,145	42,102
Vermillion	10,840	12,925
Vigo	33,549	45,656
Wabash	21,305	25,249
Warren	10,204	11,497
Warwick	17,553	20,162
Washington	18,495	18,949
Wayne	34,048	38,014
Wells	13,685	18,442
White	10,554	13,793
Whitley	14,399	16,941
Total	1,680,637	1,978,302

White, 1,939,094; Colored, 39,268, including 233 Indians, and 37 Chinese.

IOWA.

COUNTIES.	POPULATION. 1870.	1880.
Adair	3,982	11,199
Adams	4,614	11,888
Allamakee	17,808	19,701
Appanoose	16,456	16,630
Audubon	1,212	7,448
Benton	22,454	24,888
Black Hawk	21,706	23,913
Boone	14,584	20,838
Bremer	12,538	14,081
Buchanan	17,034	18,547
Buena Vista	1,585	7,537
Buncombe	.....	.....
Butler	9,951	14,293
Calhoun	1,002	5,595
Carroll	2,451	12,351
Cass	5,464	6,943
Cedar	19,731	18,937
Cerro Gordo	4,722	11,461
Cherokee	1,967	5,240
Chickasaw	10,180	14,534
Clarke	8,735	11,512
Clay	1,523	4,248
Clayton	27,771	28,829
Clinton	33,287	35,754
Crawford	2,580	12,413
Dallas	12,019	18,746
Davis	16,505	16,498
Decatur	12,018	15,336
Delaware	17,432	17,952
Des Moines	27,256	33,099
Dickinson	1,389	1,901
Dubuque	38,969	42,907
Emmett	1,302	1,550
Fayette	16,573	22,258
Floyd	10,768	14,677
Franklin	4,738	10,248
Fremont	11,174	17,653
Greene	4,027	12,725
Grundy	9,589	12,539
Guthrie	7,061	14,863
Hamilton	6,055	11,252
Hancock	999	3,453
Hardin	13,684	17,808
Harrison	8,931	13,649
Henry	21,463	20,826
Howard	6,282	10,837
Humboldt	2,596	5,341
Ida	226	4,382
Iowa	16,544	19,221
Jackson	22,619	23,771
Jasper	22,110	25,962
Jefferson	17,839	17,478
Johnson	24,898	25,429
Jones	19,731	21,052
Keokuk	19,434	21,259
Kossuth	3,351	5,179
Lee	37,210	34,555
Linn	31,080	37,235
Louisa	12,877	15,146
Lucas	10,388	14,550
Lyon	221	1,868
Madison	13,884	17,227
Mahaska	22,508	25,201
Marion	24,436	25,111
Marshall	17,570	23,762
Mills	8,718	14,151
Mitchell	9,582	14,561
Monona	3,654	9,055
Monroe	12,724	13,719
Montgomery	5,954	15,895
Muscatine	21,988	23,168
O'Brien	715	4,155
Osceola	.....	2,219
Page	9,975	19,607
Palo Alto	1,236	4,141
Plymouth	2,799	8,567
Pocahontas	1,446	3,713
Polk	27,887	42,995
Pottawattamie	16,893	39,846
Poweshiek	15,581	19,936
Ringgold	5,091	12,685
Sac	1,411	8,774
Scott	38,599	41,270
Shelby	2,549	12,656
Sioux	576	5,828
Story	11,851	16,806
Tama	16,131	21,565
Taylor	6,989	15,635
Union	5,986	14,990
Van Buren	17,572	17,042
Wapello	22,346	25,282
Warren	17,980	19,578
Washington	18,952	20,575
Wayne	11,287	16,127
Webster	10,488	15,959
Winnebago	1,502	4,017
Winneshiek	23,570	23,937
Woodbury	6,172	14,097
Worth	2,802	7,953
Wright	2,392	5,962
Total	1,194,020	1,624,620

White, 1,614,510; Colored, 9,953, including 464 Indians, and 47 Chinese.

KANSAS.

COUNTIES.	POPULATION. 1870.	1880.
Allen	7,022	11,507
Anderson	5,220	9,050
Arapahoe	.....	3
Atchison	15,507	25,574
Barbour	.....	2,551
Barton	2	10,310
Bourbon	15,076	19,595
Breckenridge	.....	.....
Brown	6,821	12,819
Buffalo	.....	191
Butler	3,035	18,587
Chase	1,075	6,081
Chautauqua	.....	11,072
Cherokee	11,638	21,918
Cheyenne	.....	37
Clarke	.....	164
Clay	2,942	12,320
Cloud	2,323	15,346
Coffey	6,201	11,438
Comanche	.....	372
Cowley	3,175	21,539
Crawford	8,160	16,854
Davis	5,525	6,994
Decatur	.....	4,180
Dickinson	3,043	14,573
Doniphan	13,969	14,258
Dorn	.....	.....
Douglas	20,592	21,705
Edwards	.....	2,409
Elk	.....	10,025
Ellis	1,336	6,179
Ellsworth	1,185	8,494
Foote	.....	411
Ford	427	3,122
Franklin	10,285	16,800
Geffrey	.....	.....
Gove	.....	1,196
Graham	.....	4,258
Grant	.....	9
Greeley	.....	3
Greenwood	3,484	10,550
Hamilton	.....	168
Harper	.....	4,133
Harvey	.....	11,454
Hodgman	.....	1,704
Howard	2,794	.....
Hunter	.....	.....
Jackson	6,053	10,718
Jefferson	12,526	15,564
Jewell	297	17,477
Johnson	13,684	16,886
Kansas	.....	9
Kearney	.....	159
Kingman	.....	3,713
Labette	9,973	22,746
Lane	.....	632
Leavenworth	32,444	31,673
Lincoln	516	8,582
Linn	12,174	15,299
Lyklins	.....	.....
Lyon	8,614	17,327
Madison	.....	.....
Marion	768	12,457
Marshall	6,901	16,135
McGhee	.....	.....
McPherson	738	17,143
Meade	.....	206
Miami	11,725	17,818
Mitchell	485	14,013
Montgomery	7,564	18,230
Morris	2,225	9,066
Nemaha	7,539	12,463
Neosho	10,206	15,124
Ness	2	3,722
Norton	.....	7,402
Osage	7,648	19,944
Osborne	34	12,718
Otoe	.....	.....
Ottawa	2,127	10,308
Pawnee	179	5,396
Phillips	.....	12,017
Pottawatamie	7,848	16,347
Pratt	.....	1,880
Rawlins	.....	1,623
Reno	.....	12,024

GRAY'S NEW MAP OF OHIO
BY FRANK A. GRAY.
Natural Scale 1:1,000,000.
PHYSICAL MAP OF OHIO
Scale 1:4,000,000.
HISTORICAL MAP OF OHIO
EXPLANATIONS.
VICINITY OF CINCINNATI
Scale 1:500,000.
VICINITY OF CLEVELAND
Scale 1:500,000.
VICINITY OF TOLEDO
Scale 1:500,000.
CITY OF COLUMBUS
the CAPITAL OF OHIO
Scale 1:30,000.
EXPLANATIONS.
Places of over 100,000 Population thus CINCINNATI
10,000 TOLEDO
1,000 the names are unofficial
Railroads Completed — in Progress or Proposed —
Canals
State Capital COLUMBUS County Seats
Civil Townships Sugar Creek
COPYRIGHT, 1877 BY O.W. GRAY & SON
PHILADELPHIA: W. GRAY & SON.

POPULATION OF THE UNITED STATES IN 1870 AND 1880, BY COUNTIES.

KENTUCKY.—Cont'd.

COUNTIES.	POPULATION. 1870.	1880.
Letcher	4,608	6,601
Lewis	9,116	13,154
Lincoln	10,947	15,670
Livingston	8,200	9,165
Logan	20,429	24,538
Lyon	6,233	6,768
Madison	19,543	22,051
Magoffin	4,684	6,943
Marion	12,838	14,691
Martin	2,455	3,647
Marshall	.....	3,057
Mason	18,126	20,960
McCracken	13,089	16,285
McLean	7,614	9,293
Meade	9,485	10,923
Menifee	1,986	5,410
Mercer	13,144	14,141
Metcalf	7,634	9,323
Monroe	9,231	10,742
Montgomery	7,557	10,567
Morgan	5,975	8,455
Muhlenburg	12,638	15,098
Nelson	14,904	17,559
Nicholas	9,129	11,869
Ohio	16,561	19,959
Oldham	9,027	7,085
Owen	13,939	17,401
Owsley	3,889	4,242
Pendleton	14,030	16,762
Perry	4,274	5,067
Pike	9,592	13,093
Powell	2,599	3,539
Pulaski	17,670	21,318
Robertson	5,391	6,814
Rock Castle	7,145	9,670
Rowan	2,094	4,119
Russell	5,809	7,591
Scott	11,597	14,965
Shelby	15,733	16,813
Simpson	9,573	10,641
Spencer	6,956	7,040
Taylor	8,228	9,269
Todd	12,612	15,998
Trigg	13,085	14,483
Trimble	5,577	7,171
Union	13,640	17,808
Warren	21,742	27,628
Washington	12,464	14,419
Wayne	10,593	12,512
Webster	10,937	14,246
Whitley	8,276	12,900
Wolfe	3,063	3,983
Woodford	8,840	11,800
Total	1,321,011	1,648,798

White, 1,377,077; Colored, 271,522.

LOUISIANA.

COUNTIES.	POPULATION. 1870.	1880.
Ascension	11,577	16,896
Assumption	13,234	17,019
Avoyelles	12,926	16,747
Bienville	10,636	10,444
Bossier	12,676	16,015
Caddo	21,714	26,305
Calcasieu	6,753	13,188
Caldwell	4,820	5,770
Cameron	1,501	2,115
Carroll	10,110	.....
Catahoula	8,475	10,287
Claiborne	20,210	18,858
Concordia	9,977	11,913
De Soto	11,962	15,095
E. Bat'n Rouge	17,016	19,983
East Carroll	.....	14,147
East Feliciana	13,199	13,132
Franklin	5,076	6,495
Grant	4,547	6,188
Iberia	9,012	10,036
Iberville	12,317	17,560
Jackson	7,016	5,328
Jefferson	17,767	15,116
Lafayette	19,388	13,236
Lafourche	11,710	19,113
Lincoln	.....	11,075
Livingston	4,026	5,258
Madison	8,600	13,008
Morehouse	9,587	14,206
Natchitoches	18,205	19,722
Orleans	191,418	216,149
Ouachita	11,582	14,723
Plaquemines	10,552	11,575
Point Coupée	12,981	17,769
Rapides	18,015	23,507
Red River	.....	8,573
Richland	5,110	8,440
Sabine	6,456	7,344
St. Bernard	5,553	4,405
St. Charles	8,887	7,164
St. Helena	5,123	7,501
St. James	10,152	11,714
St. John the Baptist	6,262	9,686
St. Landry	25,653	40,004
St. Martin	9,270	12,962
St. Mary	13,660	19,891
St. Tammany	5,526	6,887
Tangipahoa	7,928	9,638
Tensas	12,410	17,821
Terrebonne	12,151	17,956
Union	11,095	13,526
Vermillion	4,628	8,735
Vernon	.....	5,160
Washington	3,330	5,190
Webster	.....	10,005
W. Bat'n Rouge	5,114	7,667
West Carroll	.....	2,774
West Feliciana	10,499	12,309
Winn	4,954	5,804
Total	726,915	940,103

White, 455,063; Colored, 485,200, including 819 Indians, and 483 Chinese.

MAINE.

COUNTIES.	POPULATION. 1870.	1880.
Androscoggin	35,856	45,044
Aroostook	20,699	31,799
Cumberland	82,021	89,390
Franklin	18,807	18,484
Hancock	30,405	33,131
Kennebec	52,293	53,051
Knox	30,822	32,802
Lincoln	25,597	24,809
Oxford	33,488	32,618
Penobscot	75,150	76,478
Piscataquis	14,926	14,873
Sagadahoc	18,993	19,276
Somerset	31,611	32,239
Waldo	31,522	32,468
Washington	43,343	44,877
York	60,174	62,265
Total	626,915	648,945

White, 646,993; Colored, 2,042, including 607 Indians.

MARYLAND.

COUNTIES.	POPULATION. 1870.	1880.
Allegany	38,536	38,011
Anne Arundel	24,457	28,526
Baltimore city	330,741	332,190

MARYLAND.—Contin'd.

COUNTIES.	POPULATION. 1870.	1880.
Baltimore co'y	.....	83,334
Calvert	9,665	10,538
Caroline	12,101	13,767
Carroll	28,619	30,992
Cecil	25,874	27,108
Charles	15,738	18,548
Dorchester	19,458	20,410
Frederick	47,673	50,482
Garrett	.....	12,175
Harford	22,605	28,032
Howard	14,150	16,141
Kent	17,102	17,605
Montgomery	20,593	21,769
Prince George's	21,138	26,285
Queen Anne's	16,171	19,257
Saint Mary's	14,044	16,934
Somerset	18,169	21,668
Talbot	16,157	19,275
Washington	34,712	38,560
Wicomico	15,302	18,011
Worcester	16,419	19,539
Total	780,894	934,632

White, 724,718; Colored, 209,914.

MASSACHUSETTS.

COUNTIES.	POPULATION. 1870.	1880.
Barnstable	32,774	31,915
Berkshire	64,827	69,010
Bristol	162,889	195,121
Dukes	3,787	4,265
Essex	200,943	244,640
Franklin	32,035	36,000
Hampden	78,469	104,117
Hampshire	43,488	47,245
Middlesex	274,345	317,951
Nantucket	4,123	3,726
Norfolk	89,418	99,492
Plymouth	65,365	74,024
Suffolk	270,893	387,626
Worcester	193,710	225,885
Total	1,457,351	1,783,012

White, 1,764,682; Colored, 19,004, including 341 Indians, and 256 Chinese.

MICHIGAN.

COUNTIES.	POPULATION. 1870.	1880.
Alcona	606	3,107
Allegan	32,105	37,806
Alpena	2,756	8,789
Antrim	7,985	9,237
Baraga	.....	1,864
Barry	22,199	25,319
Bay	15,000	38,981
Benzie	2,184	3,433
Berrien	37,041	39,780
Branch	25,226	27,011
Brown	.....	.....
Calhoun	30,569	38,452
Cass	21,991	22,068
Charlevoix	1,724	5,114
Cheboygan	2,106	5,522
Chippewa	1,689	5,243
Clare	366	4,187
Clinton	22,845	27,531
Crawford	.....	1,159
Delta	2,542	9,412
Eaton	25,171	31,223
Emmett	1,211	6,140
Genesee	33,908	39,219
Gladwin	.....	1,127
Grand Traverse	4,445	8,422
Gratiot	11,840	21,937
Hillsdale	31,981	33,726
Houghton	14,879	22,473
Huron	9,049	29,029
Ingham	25,268	33,072
Ionia	27,081	33,872
Iosco	3,163	6,873
Iowa	.....	.....
Isabella	4,113	12,159
Isle Royale	.....	65
Jackson	30,047	42,031
Kalamazoo	32,054	31,342
Kalkaska	421	2,037
Kent	50,403	73,252
Keweenaw	4,205	4,270
Lake	548	3,243
Lapeer	21,345	30,158
Leelanaw	4,570	6,251
Lenawee	45,805	48,343
Livingston	16,336	22,254
Mackinac	1,716	2,902
Macomb	27,410	31,627
Manistee	6,974	12,531
Manitou	891	1,331
Marquette	15,033	25,303
Mason	3,253	10,063
Mecosta	6,612	12,573
Menominee	1,791	11,988
Midland	3,285	6,801
Missaukee	139	1,553
Monroe	27,183	33,624
Montcalm	13,623	31,148
Muskegon	14,894	26,866
Newaygo	7,294	14,688
Oakland	40,867	41,537
Ocean	7,222	11,090
Ogemaw	12	1,014
Ontonagon	2,815	2,005
Osceola	2,095	10,777
Oscoda	70	467
Otsego	.....	1,074
Ottawa	26,051	33,125
Presque Isle	355	3,113
Roscommon	.....	1,450
Saginaw	39,097	69,905
St. Clair	36,491	46,157
St. Joseph	20,275	24,626
Sanilac	14,562	29,311
Schoolcraft	.....	1,575
Shiawassee	26,358	27,659
Tuscola	13,714	25,730
Van Buren	23,829	30,897
Washtenaw	41,431	41,848
Wayne	119,038	165,426
Wexford	650	6,815
Total	1,184,059	1,636,331

White, 1,614,678; Colored, 22,253, including 7,238 Indians.

MINNESOTA.

COUNTIES.	POPULATION. 1870.	1880.
Aitkin	178	356
Anoka	3,940	7,108
Becker	308	4,407
Beltrami	80	10
Benton	1,558	3,012
Big Stone	94	3,089
Blue Earth	17,392	22,889
Breckinridge	.....	.....
Brown	6,936	12,018
Buchanan	.....	.....
Carlton	286	1,230
Carver	11,886	14,140
Cass	380	486
Chippewa	1,467	5,408
Chisago	4,958	7,982
Clay	92	5,886
Cook	.....	65

MINNESOTA.—Contin'd.

COUNTIES.	POPULATION. 1870.	1880.
Cottonwood	531	5,533
Crow Wing	300	2,318
Dakota	19,312	17,391
Dodge	8,598	11,341
Douglas	4,239	9,130
Faribault	9,940	13,015
Fillmore	24,887	28,162
Freeborn	10,578	16,059
Goodhue	22,018	29,651
Grant	340	3,004
Hennepin	31,566	67,613
Houston	14,636	16,332
Isanti	2,035	5,063
Itasca	99	124
Jackson	1,825	4,801
Kanabec	.....	505
Kandiyohi	1,760	10,159
Kitson	.....	905
Lac-qui-Parle	145	4,207
Lake	135	106
Le Sueur	11,607	16,104
Lincoln	.....	2,915
Lyon	.....	6,257
Mankato	.....	.....
Manomin	.....	.....
Marshall	.....	992
Martin	3,867	5,249
McLeod	5,613	12,343
McPhail	.....	.....
Meeker	9,090	11,739
Mille Lac	1,109	1,591
Monongalia	3,161	.....
Morrison	1,081	5,875
Mower	10,447	10,709
Murray	200	3,604
Nicollet	8,162	12,333
Nobles	117	4,435
Olmstead	10,793	21,513
Otter Tail	1,968	18,075
Pembina	61	.....
Pierce	.....	.....
Pine	618	1,365
Pipestone	.....	2,092
Polk	.....	11,217
Pope	2,691	5,874
Ramsey	23,085	45,915
Redwood	1,820	5,375
Renville	3,219	10,701
Rice	16,083	22,840
Rock	138	3,669
Saint Louis	4,561	4,504
Scott	11,092	13,516
Sherburne	2,059	3,855
Sibley	6,725	10,517
Stearns	14,206	21,950
Steele	8,271	12,460
Stevens	174	3,011
Swift	.....	7,473
Todd	2,936	6,133
Traverse	13	1,993
Wabashaw	15,839	18,266
Wadena	6	2,080
Wabnata	.....	.....
Waseca	7,854	12,385
Washington	11,809	19,562
Watonwan	2,420	5,104
White Earth Indian Reservation	.....	936
Wilkin	295	1,966
Winona	22,319	27,197
Wright	9,457	18,104
Yellow Medicine	.....	5,881
Total	439,706	780,896

White, 779,940; Colored, 3,866, including 2,254 Indians, and 54 Chinese.

MISSISSIPPI.

COUNTIES.	POPULATION. 1870.	1880.
Adams	19,084	22,649
Alcorn	16,421	14,272
Amite	10,973	14,061
Attala	14,776	19,088
Benton	.....	11,023
Bolivar	9,752	18,652
Calhoun	10,501	15,402
Carroll	21,017	17,801
Chickasaw	19,899	17,004
Choctaw	16,988	9,036
Claiborne	13,386	16,769
Clark	7,507	15,022
Clay	.....	17,367
Coahoma	7,144	13,563
Copiah	20,908	27,544
Covington	4,753	5,993
De Soto	32,021	22,924
Franklin	7,498	9,721
Greene	2,048	3,194
Grenada	10,571	12,071
Hancock	4,239	6,469
Harrison	5,705	7,895
Hinds	30,488	43,959
Holmes	19,370	27,152
Issaquena	6,887	10,001
Itawamba	7,812	10,065
Jackson	4,562	7,607
Jasper	10,881	12,124
Jefferson	13,818	17,344
Jones	3,313	3,828
Kemper	12,920	15,719
Lafayette	18,802	21,671
Lauderdale	13,963	21,501
Lawrence	6,720	10,422
Leake	8,496	13,147
Lee	13,955	20,461
Le Flore	.....	10,246
Lincoln	10,384	15,517
Lowndes	30,502	28,213
Madison	20,018	25,866
Marion	4,211	6,901
Marshall	29,110	27,233
Monroe	22,931	24,553
Montgomery	.....	13,318
Noshoba	7,439	8,741
Newton	10,067	13,436
Noxubee	20,905	29,874
Oktibbeha	14,891	15,977
Panola	20,754	28,351
Perry	2,291	3,427
Pike	11,902	16,683
Pontotoc	12,525	13,878
Prentiss	9,418	12,158
Quitman	.....	1,407
Rankin	12,977	16,752
Scott	7,847	10,845
Sharkey	.....	6,366
Simpson	5,718	8,005
Smith	7,126	8,684
Sumner	.....	9,535
Sunflower	5,015	4,061
Tallahatchie	7,852	10,926
Tate	.....	18,721
Tippah	20,727	12,856
Tishomingo	7,350	8,774
Tunica	5,258	8,461
Union	.....	13,030
Warren	20,705	31,242
Washington	14,593	25,305
Wayne	4,206	8,741
Wilkinson	12,705	17,815
Winston	8,984	10,987
Yalabusha	13,254	15,053
Yazoo	17,379	33,846
Total	827,922	1,131,593

White, 479,371; Colored, 652,221, including 1,832 Indians, and 52 Chinese.

MISSOURI.

COUNTIES.	POPULATION. 1870.	1880.
Adair	11,448	15,190
Andrew	15,137	16,318
Atchison	8,140	14,565
Audrain	12,307	19,760
Barry	10,373	14,434
Barton	5,987	10,332
Bates	15,060	25,882
Benton	11,322	12,398
Bollinger	8,152	11,132
Boone	29,705	25,444
Buchanan	35,109	49,820
Butler	4,298	6,011
Caldwell	11,390	13,654
Callaway	19,202	23,670
Camden	5,108	7,267
Cape Girard'u	17,568	20,998
Carroll	17,446	23,262
Carter	1,455	2,168
Cass	19,290	22,431
Cedar	9,474	10,757
Charlton	19,136	25,224
Christian	6,767	9,649
Clarke	13,667	15,931
Clay	15,564	15,579
Clinton	14,063	16,073
Cole	10,292	15,510
Cooper	20,682	21,638
Crawford	7,982	10,774
Dade	8,683	12,557
Dallas	8,383	9,272
Daviess	14,410	19,174
De Kalb	9,878	13,314
Dent	6,357	10,617
Dodge	.....	.....
Douglas	3,315	7,573
Dunklin	5,982	9,604
Franklin	30,028	20,536
Gasconade	10,093	11,173
Gentry	11,007	17,202
Greene	31,549	28,830
Grundy	10,567	15,210
Harrison	14,035	20,318
Henry	17,401	23,343
Hickory	6,454	7,388
Holt	11,652	15,510
Howard	17,253	18,428
Howell	4,218	8,814
Iron	6,278	8,183
Jackson	55,041	82,564
Jasper	14,028	32,021
Jefferson	15,389	18,730
Johnson	24,048	28,177
Knox	10,974	13,047
Laclede	9,320	11,524
Lafayette	22,623	25,750
Lawrence	13,067	17,085
Lewis	15,114	15,923
Lincoln	15,960	17,443
Linn	15,900	20,016
Livingston	16,736	20,305
Macon	27,230	26,223
Madison	5,849	8,369
Maries	5,916	7,323
Marion	23,730	21,837
McDonald	6,226	7,840
Mercer	11,574	14,294
Miller	6,016	9,807
Mississippi	4,982	9,270
Moniteau	14,275	11,349
Monroe	17,140	19,075
Montgomery	10,405	16,251
Morgan	8,434	10,104
New Madrid	6,357	7,924
Newton	12,821	18,948
Nodaway	14,751	20,560
Oregon	5,387	6,791
Osage	10,793	11,821
Ozark	3,353	5,018
Pemiscot	2,059	4,259
Perry	9,877	11,893
Pettis	18,706	27,228
Phelps	10,506	12,503
Pike	23,076	26,756
Platte	17,152	17,374
Polk	12,445	15,345
Pulaski	4,714	750
Putnam	11,217	13,556
Ralls	10,510	11,858
Randolph	15,008	22,751
Ray	18,700	20,200
Reynolds	3,766	5,722
Ripley	3,175	5,377
Rives	.....	.....
Saline	21,672	29,038
Schuyler	8,820	10,170
Scotland	10,670	12,507
Scott	7,317	8,787
Shannon	2,349	3,441
Shelby	16,119	14,024
St. Charles	21,301	23,050
St. Clair	6,742	14,157
St. François	9,742	13,821
Ste. Genevieve	8,384	10,209
St. Louis (city)	351,189	350,522
St. Louis	.....	31,888
Stoddard	8,535	13,433
Stone	3,253	4,429
Sullivan	11,907	16,569
Taney	4,407	5,633
Texas	9,618	12,219
Van Buren	.....	.....
Vernon	11,247	19,382
Warren	9,673	10,806
Washington	11,719	12,895
Wayne	6,068	9,097
Webster	10,434	12,176
Worth	5,004	8,208
Wright	6,583	9,733
Total	1,721,295	2,168,804

White, 2,023,563; Colored, 145,236, including 96 Indians, and 91 Chinese.

NEBRASKA.

COUNTIES.	POPULATION. 1870.	1880.
Adams	19	10,235
Antelope	.....	3,603
Blackbird	31	.....
Boone	.....	4,179
Buffalo	193	7,531
Burt	2,817	6,937
Butler	1,220	9,194
Cass	8,151	16,081
Cedar	1,032	2,896
Chase	.....	70
Cheyenne	190	1,558
Clay	54	11,294
Colfax	1,424	6,583
Cuming	2,064	6,677
Custer	.....	2,211
Dakota	2,040	3,213
Dawson	103	2,960
Dixon	1,345	4,177
Dodge	4,212	11,263
Douglas	19,982	37,639
Dundy	.....	37
Elkhorn	.....	.....
Fillmore	238	10,201
Franklin	26	5,465
Frontier	.....	631
Furnas	.....	6,407
Gage	3,859	13,164
Gosper	.....	1,673
Grant	484	.....
Greeley	.....	1,461
Hall	1,057	8,573
Hamilton	130	8,267
Harlan	.....	6,085

NEBRASKA—Continued.

COUNTIES.	POPULATION. 1870.	1880.
Harrison	631	.....
Hayes	.....	119
Hitchcock	.....	1,012
Holt	.....	3,287
Howard	.....	4,291
Jackson	9	.....
Jefferson	2,440	8,995
Johnson	3,429	7,597
Kearney	58	4,072
Keith	.....	194
Knox	.....	3,656
Lancaster	7,674	22,990
L'Eau qui Court	261	.....
Lincoln	17	3,632
Lyon	78	.....
Madison	1,133	5,589
Merrick	557	5,341
Monroe	235	.....
Nance	.....	1,312
Nemaha	7,593	10,451
Nuckolls	8	4,235
Otoe	12,345	15,760
Pawnee	4,171	6,920
Phelps	.....	2,447
Pierce	152	1,293
Platte	1,899	5,511
Polk	139	6,846
Red Willow	.....	3,044
Richardson	9,720	15,028
Saline	3,106	14,491
Sarpy	2,913	4,481
Saunders	4,747	17,899
Seward	2,953	11,147
Sherman	.....	2,051
Sioux	.....	699
Stanton	636	1,813
Taylor	97	.....
Thayer	.....	6,113
Valley	.....	2,321
Washington	4,452	8,641
Wayne	183	813
Webster	16	7,198
Wheeler	.....	644
York	694	11,170
Unorganized Northwest'n Territory	52	
Unorganized Territy west of Madison County	183	2,913
Winnebago Indian Reservation	31	
Pawnee Indian Reservation	44	
Total	122,993	452,402

White, 449,805; Colored, 2,027, including 283 Indians.

NEVADA.

COUNTIES.	POPULATION. 1870.	1880.
Churchill	166	479
Douglas	1,216	1,581
Elko	3,147	5,717
Esmeralda	1,553	3,220
Eureka	.....	7,066
Humboldt	1,946	3,180
Lander	2,815	3,624
Lincoln	2,985	2,637
Lyon	1,837	2,409
Nye	1,987	1,875
Ormsby	3,568	5,410
Roop	133	236
Storey	11,359	10,115
Washoe	4,001	5,664
White Pine	7,189	2,682
Total	42,491	62,265

White, 54,571; Colored, 8,694, of which 5,420 are Chinese, and 2,803 Indians.

NEW HAMPSHIRE.

COUNTIES.	POPULATION. 1870.	1880.
Belknap	17,681	17,448
Carroll	17,392	18,222
Cheshire	27,265	28,734
Coos	14,952	18,580
Grafton	39,183	38,790
Hillsborough	61,228	75,693
Merrimack	42,151	46,225
Rockingham	47,297	49,062
Strafford	30,243	35,555
Sullivan	18,058	18,161
Total	318,300	346,984

White, 346,264; Colored, 720, including 60 Indians.

NEW JERSEY.

COUNTIES.	POPULATION. 1870.	1880.
Atlantic	14,993	18,703
Bergen	30,122	36,730
Burlington	53,630	55,403
Camden	46,193	62,641
Cape May	8,349	9,765
Cumberland	34,635	37,494
Essex	143,839	189,819
Gloucester	21,552	25,886
Hudson	129,067	187,950
Hunterdon	30,993	32,568
Mercer	46,350	58,658
Middlesex	45,029	52,286
Monmouth	46,195	55,635
Morris	43,137	50,867
Ocean	13,628	14,455
Passaic	46,416	68,716
Salem	23,910	24,780
Somerset	23,570	27,161
Sussex	23,168	23,653
Union	41,859	57,571
Warren	34,326	36,348
Total	906,096	1,130,983

White, 1,093,856; Colored 36,939, including 182 Chinese, and 58 Indians.

NEW YORK.

COUNTIES.	POPULATION. 1870.	1880.
Albany	133,052	155,044
Allegany	46,814	41,801
Broome	44,103	49,481
Cattaraugus	43,009	55,895
Cayuga	59,550	65,664
Chautauqua	60,227	63,310
Chemung	35,281	43,065
Chenango	40,564	39,809
Clinton	47,947	50,601
Columbia	47,044	47,925
Cortland	25,173	26,221
Delaware	42,072	42,710
Dutchess	74,041	79,182
Erie	178,099	219,886
Essex	29,042	31,615
Franklin	30,271	37,139
Fulton	27,364	31,066

NEW YORK—Continued.

COUNTIES.	POPULATION. 1870.	1880.
Genesee	31,699	32,655
Greene	31,832	32,625
Hamilton	2,960	3,934
Herkimer	39,929	42,067
Jefferson	65,415	69,166
Kings	419,921	599,540
Lewis	26,699	26,110
Livingston	38,306	39,573
Madison	43,522	44,115
Monroe	117,868	141,022
Montgomery	34,457	38,345
New York	942,292	1,206,577
Niagara	59,137	54,174
Oneida	110,098	115,325
Onondaga	101,183	117,885
Ontario	45,108	46,577
Orange	80,092	88,217
Orleans	27,089	30,128
Oswego	77,241	77,914
Otsego	48,967	51,397
Putnam	15,420	15,141
Queens	73,893	90,547
Rensselaer	95,519	115,330
Richmond	33,029	38,994
Rockland	25,213	27,629
Saratoga	51,529	55,155
Schenectady	31,337	31,758
Schoharie	33,310	32,538
Schuyler	19,269	18,842
Seneca	27,923	22,279
Steuben	57,417	77,531
St. Lawrence	84,626	87,303
Suffolk	46,021	53,926
Sullivan	31,550	32,490
Tioga	30,572	32,67[illegible]
Tompkins	33,178	34,415
Ulster	84,975	85,848
Warren	22,592	25,150
Washington	49,568	47,524
Wayne	47,710	51,704
Westchester	131,148	108,037
Wyoming	29,164	30,067
Yates	19,595	21,085
Total	4,382,759	5,083,810

White, 5,017,142; Colored, 66,666, including 783 Indians, and 942 Chinese.

NORTH CAROLINA.

COUNTIES.	POPULATION. 1870.	1880.
Alamance	11,874	14,613
Alexander	6,868	8,355
Alleghany	3,091	5,180
Anson	12,428	18,000
Ashe	9,773	14,436
Beaufort	13,011	17,471
Bertie	12,710	10,401
Bladen	12,831	16,158
Brunswick	7,754	9,369
Buncombe	15,412	21,916
Burke	9,777	12,811
Cabarrus	13,954	14,961
Caldwell	8,476	10,288
Camden	5,261	6,274
Carteret	9,010	9,785
Caswell	16,041	17,825
Catawba	19,984	24,506
Chatham	19,724	23,456
Cherokee	8,080	8,182
Chowan	6,450	7,000
Clay	2,461	3,316
Cleveland	16,206	18,571
Columbus	8,474	15,439
Craven	20,516	19,729
Cumberland	17,037	23,826
Currituck	5,131	5,456
Dare	2,778	3,245
Davidson	17,414	20,233
Davie	9,620	11,067
Duplin	15,542	18,771
Edgecombe	22,970	26,179
Forsyth	13,050	18,020
Franklin	14,134	20,929
Gaston	12,002	14,254
Gates	7,524	8,897
Graham	.....	2,325
Granville	24,831	31,285
Greene	8,837	10,014
Guilford	21,731	24,954
Halifax	20,408	30,300
Harnett	8,895	10,862
Haywood	7,021	10,271
Henderson	7,706	10,303
Hertford	9,473	11,893
Hyde	6,445	7,765
Iredell	16,031	22,672
Jackson	6,683	7,313
Johnston	16,897	23,462
Jones	5,982	7,403
Lenoir	10,434	15,314
Lincoln	9,573	11,061
McDowell	7,502	9,836
Macon	6,615	8,064
Madison	8,102	12,810
Martin	9,647

POPULATION OF THE UNITED STATES IN 1870 AND 1880, BY COUNTIES.

TENNESSEE.—Contin'd.

COUNTIES.	POPULATION. 1870.	POPULATION. 1880.
Meigs	4,511	7,117
Monroe	12,839	14,263
Montgomery	21,747	28,461
Moore	.....	6,233
Morgan	2,989	5,150
Obion	15,584	22,922
Overton	11,797	12,153
Perry	6,925	7,174
Polk	7,369	7,269
Putnam	8,698	11,501
Rhea	5,538	7,073
Roane	15,622	15,237
Robertson	16,166	18,862
Rutherford	33,289	36,741
Scott	4,054	6,021
Sequatchie	2,435	2,565
Sevier	11,028	15,541
Shelby	76,378	78,133
Smith	15,994	17,790
Stewart	12,019	12,630
Sullivan	13,136	18,321
Sumner	23,711	25,625
Tipton	14,884	21,033
Trousdale	.....	6,646
Unicoi	.....	3,045
Union	7,605	10,231
Van Buren	2,725	2,651
Warren	12,711	14,979
Washington	16,217	16,581
Wayne	10,209	11,291
Weakley	20,735	24,534
White	9,675	14,174
Williamson	25,828	28,313
Wilson	25,881	28,745
Total	1,258,520	1,542,463

White, 1,139,120; Colored, 403,343, including 226 Indians, and 26 Chinese.

TEXAS.

COUNTIES.	POPULATION. 1870.	POPULATION. 1880.
Anderson	9,229	17,395
Andrews	.....	41
Dawson		
Gaines		
Martin		
Terry		
Yoakum		
Angelina	3,985	5,240
Aransas	.....	995
Archer	.....	896
Armstrong	.....	59
Briscoe		
Randall		
Swisher		
Atascosa	2,015	4,217
Austin	15,087	14,423
Bailey	.....	25
Cochran		
Hale		
Hockley		
Lamb		
Lubbock		
Bandera	640	2,158
Bastrop	12,290	17,215
Baylor	.....	716
Bee	1,082	2,298
Bell	9,771	20,520
Bexar	17,120	39,481
Blanco	1,187	3,583
Borden	.....	202
Bosque		
Brazos	4,981	11,217
Brown	4,684	10,865
Burleson	7,527	9,769
Burnet	9,595	14,589
Caldwell	504	8,815
Calhoun	8,072	9,242
Callahan	3,088	6,857
Cameron	6,572	11,727
Camp	3,443	1,739
Carson	.....	3,453
Cass	10,990	13,959
Chambers	.....	5,931
Cherokee	1,593	2,187
Childress	14,079	16,724
Collingsworth	.....	43
Green		
Clay	.....	5,015
Coleman	347	3,693
Collin	14,013	25,985
Colorado	8,326	16,773
Comal	5,283	5,516
Comanche	1,004	8,608
Concho	.....	890
Cooke	7,315	20,791
Coryell	4,224	10,921
Cottle	.....	116
Crosby		
Dickens		
King		
Crockett	.....	127
Crosby		
Floyd	.....	130
Garza		
Lynn		
Dallas	13,314	33,400
Delta	.....	5,267
Denton	7,251	18,145
De Witt	6,414	10,004
Dimmit	149	653
Donley	.....	196
Hall		
Duval	1,083	5,732
Eastland	88	4,855
Edwards	.....	236
Ellis	7,544	21,204
El Paso	3,671	3,845
Encinal	427	1,002
Erath	1,801	11,786
Falls	9,851	16,241
Fannin	13,307	25,501
Fayette	16,863	28,004
Fisher	.....	238
Scurry		
Fort Bend	7,114	9,380
Franklin	..	5,280
Freestone	8,199	14,922
Frio	399	2,139
Galveston	13,230	21,126
Gillespie	3,566	5,228
Goliad	3,628	5,832
Gonzales	8,951	14,840
Grayson	14,387	38,168
Gregg	.....	8,539
Grimes	13,218	18,606
Guadalupe	7,283	12,202
Hamilton	733	6,365
Hansford	.....	87
Lipscomb		
Ochiltree		
Sherman		

TEXAS.—Continued.

COUNTIES.	POPULATION. 1870.	POPULATION. 1880.
Hardeman	.....	176
Wilbarger		
Hardin	1,459	1,870
Harris	17,375	27,985
Harrison	13,241	25,175
Haskell	.....	125
Knox		
Hays	4,089	7,556
Hemphill	.....	661
Wheeler		
Henderson	6,678	9,734
Hidalgo	2,387	4,317
Hill	7,153	16,559
Hood	2,585	6,127
Hopkins	12,651	15,461
Houston	8,147	16,799
Hunt	10,201	17,229
Jack	591	6,627
Jackson	2,278	2,723
Jasper	4,218	5,778
Jefferson	1,909	3,189
Johnson	4,923	17,012
Jones	.....	546
Karnes	1,705	3,270
Kaufman	6,805	15,448
Kendall	1,536	2,763
Kent	.....	196
Stonewall		
Kerr	1,012	2,169
Kimble	72	1,343
Kinney	1,201	4,483
Lamar	15,700	27,191
Lampasas	1,344	5,421
La Salle	69	793
Lavaca	9,168	13,642
Lee	.....	8,029
Leon	6,523	12,818
Liberty	4,414	4,999
Limestone	8,591	16,246
Live Oak	852	1,904
Llano	1,379	4,002
McCulloch	173	1,293
McLennan	13,590	26,923
McMullen	220	701
Madison	4,661	5,305
Marion	8,762	10,985
Mason	678	2,655
Matagorda	3,377	3,940
Maverick	1,051	2,957
Medina	2,078	4,192
Menard	667	1,259
Milam	8,984	18,659
Montague	899	11,257
Montgomery	6,483	10,154
Morris	.....	5,032
Nacogdoches	9,314	11,552
Navarro	8,879	21,705
Newton	2,187	4,359
Nolan	.....	640
Nueces	3,975	7,669
Orange	1,255	2,938
Palo Pinto	.....	5,885
Panola	10,119	12,218
Parker	4,186	15,871
Pecos	.....	1,807
Polk	8,707	7,191
Presidio	1,616	2,873
Rains	.....	3,015
Red River	10,653	17,194
Refugio	2,324	1,585
Robertson	9,699	22,987
Rockwall	.....	2,984
Runnels	.....	980
Rusk	16,916	18,987
Sabine	3,256	4,161
San Augustine	4,166	5,069
San Jacinto	.....	6,186
San Patricio	602	1,910
San Saba	1,425	5,325
Shakelford	455	2,037
Shelby	5,732	9,224
Smith	10,532	21,568
Somervell	.....	2,649
Starr	4,154	8,394
Stephens	339	4,726
Tarrant	5,798	24,578
Taylor	.....	1,736
Throckmorton	.....	711
Titus	11,369	5,959
Tom Green	.....	3,045
Travis	13,153	26,976
Trinity	4,141	4,945
Tyler	5,040	5,826
Upshur	12,069	10,261
Uvalde	851	2,549
Van Zandt	6,494	12,640
Victoria	4,869	6,280
Walker	9,776	12,814
Waller	.....	9,021
Washington	24,164	27,584
Webb	2,615	5,273
Wharton	3,426	4,849
Wichita	.....	434
Williamson	6,368	15,156
Wilson	2,556	7,138
Wise	1,490	16,605
Wood	6,891	11,212
Young	135	4,727
Zapata	1,488	3,634
Zavalla	193	410
Total	818,579	1,592,574

White, 1,107,493; Colored, 485,081, including 932 Indians and 142 Chinese.

VERMONT.

COUNTIES.	1870.	1880.
Addison	23,184	23,474
Bennington	21,325	21,915
Caledonia	22,455	23,097
Chittenden	36,180	32,708
Essex	6,811	7,331
Franklin	30,291	30,225
Grand Isle	3,082	3,121
Lamoille	12,408	12,681
Orange	24,660	23,529
Orleans	21,935	22,082
Rutland	40,051	44,830
Washington	26,529	25,403
Windham	26,036	26,792
Windsor	34,063	35,192
Total	330,551	332,286

White, 331,243; Colored, 1,043.

VIRGINIA.

COUNTIES.	1870.	1880.
Accomac	20,409	24,409
Albemarle	27,544	32,615
Alexandria	16,755	17,543
Alleghany	3,074	5,586
Amelia	9,878	10,377
Amherst	14,500	18,705
Appomattox	8,959	10,080
Augusta	28,703	35,113
Bath	3,705	4,482
Bedford	25,327	31,205
Bland	4,000	5,004
Botetourt	11,522	11,809
Brunswick	13,427	16,707
Buchanan	3,777	5,694
Buckingham	13,371	15,540
Campbell	28,384	36,250
Caroline	15,128	17,243

VIRGINIA.—Continued.

COUNTIES.	POPULATION. 1870.	POPULATION. 1880.
Carroll	9,147	13,323
Charles City	4,975	5,512
Charlotte	14,513	16,653
Chesterfield	18,479	23,773
Clarke	6,570	7,621
Craig	2,042	3,794
Culpeper	12,227	13,408
Cumberland	8,142	10,540
Dinwiddie	30,702	25,375
Elizabeth City	8,393	10,291
Essex	9,947	11,061
Fairfax	12,952	16,025
Fauquier	19,660	22,931
Floyd	9,821	13,275
Fluvanna	9,875	10,842
Franklin	18,264	25,981
Frederick	16,595	17,563
Giles	5,875	8,791
Gloucester	10,211	11,375
Goochland	10,313	10,252
Grayson	9,587	13,068
Greene	4,934	5,329
Greenville	6,362	8,307
Halifax	27,823	34,588
Hanover	15,155	18,588
Henrico	56,170	82,995
Henry	12,303	16,009
Highland	4,351	5,104
Isle of Wight	8,320	10,572
James City	4,425	5,121
King & Queen	9,719	10,502
King George	5,742	6,397
King William	7,515	8,748
Lancaster	5,355	6,109
Lee	12,268	15,116
Loudon	20,929	23,534
Louisa	16,432	18,941
Lunenburgh	10,403	11,535
Madison	8,670	10,562
Matthews	6,209	7,501
Mecklenburg	21,448	24,611
Middlesex	4,981	6,252
Montgomery	12,556	16,693
Nansemond	11,576	13,004
Nelson	14,808	16,525
New Kent	4,181	5,515
Norfolk	46,702	58,654
Northampton	8,046	9,152
Northumberland	6,863	7,029
Nottoway	9,201	11,166
Orange	10,296	13,651
Page	8,462	9,965
Patrick	10,161	12,843
Pittsylvania	31,313	52,589
Powhatan	7,597	7,817
Prince Edward	12,004	14,068
Prince George	7,820	8,891
Princess Anne	8,273	9,591
Prince William	7,504	9,189
Pulaski	6,538	8,750
Rappahannock	8,261	9,231
Richmond	6,503	7,198
Roanoke	9,359	13,105
Rockbridge	16,958	20,993
Rockingham	23,068	26,557
Russell	11,103	14,006
Scott	13,036	17,233
Shenandoah	14,926	18,291
Smyth	8,838	12,159
Southampton	12,285	18,042
Spottsylvania	11,728	14,820
Stafford	6,420	7,240
Surry	5,587	7,591
Sussex	7,885	10,962
Tazewell	10,791	12,801
Warren	5,716	7,309
Warwick	1,072	2,257
Washington	16,816	25,205
Westmoreland	7,082	8,846
Wise	4,785	7,772
Wythe	11,611	14,218
York	7,108	7,318
Total	1,225,163	1,512,806

White, 880,739; Colored, 632,067.

WEST VIRGINIA.

COUNTIES.	1870.	1880.
Barbour	10,312	11,870
Berkeley	14,909	17,350
Boone	4,553	5,824
Braxton	6,480	9,787
Brooke	5,464	6,013
Cabell	6,429	13,746
Calhoun	2,939	6,074
Clay	2,166	3,400
Doddridge	7,076	10,552
Fayette	6,647	11,560
Gilmer	4,348	7,108
Grant	4,407	5,542
Greenbrier	11,417	15,060
Hampshire	7,635	10,266
Hancock	4,303	4,850
Hardy	5,548	6,794
Harrison	16,714	20,171
Jackson	10,300	16,312
Jefferson	13,419	15,697
Kanawha	24,419	32,466
Lewis	16,175	13,270
Lincoln	5,953	8,739
Logan	6,124	7,121
Marion	12,007	17,198
Marshall	14,041	18,810
Mason	15,078	22,203
McDowell	1,952	3,071
Mercer	7,964	7,957
Mineral	6,342	8,628
Monongalia	13,547	14,895
Monroe	11,124	11,501
Morgan	4,315	5,777
Nicholas	4,158	7,221
Ohio	28,831	37,457
Pendleton	6,455	8,022
Pleasants	3,012	6,275
Pocahontas	4,069	5,591
Preston	14,555	19,040
Putnam	7,791	11,376
Raleigh	3,673	7,257
Randolph	5,563	8,102
Ritchie	9,055	13,474
Roane	7,232	12,184
Summers	.....	8,832
Taylor	9,307	11,451
Tucker	1,997	3,151
Tyler	7,832	11,052
Upshur	8,823	10,249
Wayne	7,852	14,737
Webster	1,730	3,207
Wetzel	8,595	13,806
Wirt	4,891	7,104
Wood	19,000	25,906
Wyoming	5,171	4,322
Total	442,014	618,443

White, 592,443; Colored, 25,703.

WISCONSIN.

COUNTIES.	1870.	1880.
Adams	6,601	6,711
Ashland	241	1,559
Barron	533	7,023
Bad Ax	.....	.....
Bayfield	344	564

WISCONSIN.—Continued.

COUNTIES.	POPULATION. 1870.	POPULATION. 1880.
Brown	25,168	34,696
Buffalo	11,323	15,528
Burnett	706	3,146
Calumet	12,335	16,631
Chippewa	8,311	15,561
Clark	3,450	10,715
Columbia	28,802	28,065
Crawford	13,075	15,644
Dallas	.....	.....
Dane	53,095	53,214
Dodge	47,635	45,529
Door	4,919	11,645
Douglas	1,122	655
Dunn	9,488	16,818
Eau Claire	10,249	19,202
Fond du Lac	46,273	46,855
Grant	37,979	37,852
Green	23,611	21,729
Green Lake	13,195	14,481
Iowa	24,544	23,228
Jackson	7,587	13,285
Jefferson	34,040	32,157
Juneau	12,372	15,580
Kenosha	13,147	13,550
Kewaunee	10,578	15,897
La Crosse	20,297	27,072
La Fayette	22,559	21,278
La Pointe	.....	.....
Langlade	.....	685
Lincoln	.....	2,041
Manitowoc	33,361	37,506
Marathon	5,885	17,121
Marinette	.....	8,929
Marquette	8,056	8,907
Milwaukee	89,930	138,523
Monroe	16,550	21,066
Oconto	8321	9,838
Outagamie	18,439	28,756
Ozaukee	15,564	15,462
Pepin	4,859	6,225
Pierce	9,958	17,544
Polk	3,422	10,018
Portage	16,634	17,731
Price	765	2,111
Racine	26,740	39,021
Richland	15,731	18,174
Rock	39,030	38,821
Sauk	23,860	28,720
Shawano	2,166	10,371
Sheboygan	31,749	34,291
St. Croix	11,935	13,956
Taylor	.....	2,311
Trempealeau	10,732	17,189
Vernon	18,645	23,136
Walworth	25,272	26,249
Washington	23,919	23,442
Waukesha	28,274	28,957
Waupaca	15,539	29,054
Waushara	11,270	12,888
Winnebago	37,270	42,742
Wood	3,012	8,981
Total	1,054,670	1,315,480

White, 1,309,622; Colored, 5,858, including 3,118 Indians, and 16 Chinese.

ARIZONA.

	1870.	1880.
White	9,581	35,178
Colored	77	5,263
Total Pop.	9,658	40,441

Including 3,493 Indians, and 1,632 Chinese.

DAKOTA.

COUNTIES.	1870.	1880.
Armstrong	.....	2,507
Atsinare	.....	587
Sully		
Aurora, (part of)	.....	202
Brule		
Aurora, (part of)	.....	262
Buffalo		
Lyman		
Cresbo		
Barnes	.....	1,585
Beadle	.....	1,443
Hand		
Berthold		
Buffalo		
Mellery	.....	247
Renville		
Stevens		
Billings		
Mercer	.....	1,235
Morton		
Stark		
Bonhomme	608	5,469
Boreman		
Campbell	.....	676
Rusk		
Walworth		
Brookings	163	4,995
Brown	.....	450
Day		
Buffalo	246	.....
Burleigh, (part of)	.....	1,997
Burleigh, (part of)	.....	1,287
Emmons		
Sheridan		
Cass	.....	8,998
Cavilier	.....	
Foster	.....	318
Ransey	.....	
Charles Nix	152	
Douglas	.....	616
Todd	.....	
Clark	.....	114
Clay	2,621	5,041
Codington	.....	2,156
Custer	.....	995
Davison	.....	1,256
Deuel	37	2,302
Jo Smet	.....	89
Gingras		
Kidder		
Logan		
Edmunds		
Faulk	.....	481
McPherson		
Spink		
Forsyth	.....	113
Shannon		
Grand Forks	.....	6,218
Grant	.....	3,010
Hamlin	.....	693
Hansen	.....	1,931
Howard		
Mountraille	.....	471
Wallette		
Williams		
Hughes	.....	770
Stanley		
Hutchinson	37	2,966
Jayne	5	.....
Kingsbury	.....	1,102
Lake	.....	2,687
La Moure	.....	
Ransom	.....	557

DAKOTA.—Continued.

COUNTIES.	POPULATION. 1870.	POPULATION. 1880.
Lawrence	.....	13,248
Lincoln	712	5,897
McCook	.....	1,283
Meyer	.....	115
Milner	.....	363
Minnehaha	335	8,252
Moody	.....	3,915
Pembina	1,213	4,862
Pennington	.....	2,241
Richland	.....	3,597
Stutsman	.....	1,007
Todd	347	.....
Traill	.....	4,128
Turner	.....	5,348
Union	3,507	6,813
Yankton	2,097	8,393
Sisseton Wahpeton Indian Reservation	.....	307
Unorganized Territory	2,091	.....
Total	14,181	135,180

White, 133,177; Colored, 2,003, including 1,384 Indians, and 238 Chinese.

DIST. OF COLUMBIA.

	1870.	1880.
Georgetown City	11,384	12,578
Washing. City	109,199	147,507
Remainder of the District	11,117	17,753
Total	131,700	177,638

White, 118,236; Colored, 59,402.

IDAHO.

COUNTIES.	POPULATION. 1870.	POPULATION. 1880.
Ada	2,675	4,674
Alturas	689	1,693
Bear Lake	.....	3,225
Boise	3,834	3,214
Cassia	.....	1,912
Idaho	849	2,031
Kootenai	.....	518
Lembi	988	2,230
Nez Perces	1,997	3,965
Cueida	1,922	3,963
Owyhee	1,713	1,426
Shoshone	722	469
Washington	.....	879
Total	14,999	32,401

White, 29,011; Colored, 3,600, including 164 Indians, and 3,378 Chinese.

MONTANA.

COUNTIES.	POPULATION. 1870.	POPULATION. 1880.
Beaver Head	722	2,742
Big Horn	38	.....
Choteau	517	3,958
Custer	.....	2,510
Dawson	177	189
Deer Lodge	4,567	3,676
Gallatin	1,776	5,543
Jefferson	1,751	2,164
Lewis and Clarke	5,040	6,721
Madison	2,684	3,945
Meagher	1,387	2,714
Missoula	2,554	2,337
Total	20,505	39,157

White, 35,468; Colored, 3,689, including 1,760 Indians, and 1,737 Chinese.

NEW MEXICO.

COUNTIES.	POPULATION. 1870.	POPULATION. 1880.
White	89,393	107,188
Colored	1,481	11,242
Total Pop.	91,874	118,430

Including 10,280 Indians, and 55 Chinese.

UTAH.

COUNTIES.	1870.	1880.
Beaver	2,007	3,018
Box Elder	4,855	6,761
Cache	8,229	12,701
Davis	4,401	5,626
Emery	.....	556
Iron	2,277	4,041
Juab	2,651	3,173
Kane	1,511	3,085
Millard	2,731	3,727
Morgan	1,072	1,785
Piute	82	1,051
Rich	1,955	1,261
Rio Virgin	450	.....
Salt Lake	18,837	31,978
San Juan	.....	201
San Pete	6,586	11,557
Sevier	19	5,138
Summit	2,512	4,240
Tooele	2,177	4,165
Uintah	.....	730
Utah	12,983	17,918
Wahsatch	1,214	2,925
Washington	3,064	4,255
Weber	7,835	12,567
Total	86,786	143,963

White, 142,381; Colored, 1,582, including 891 Indians, and 518 Chinese.

WASHINGTON.

COUNTIES.	POPULATION. 1870.	POPULATION. 1880.
Chehalis	491	921
Chilkat	408	638
Clarke	3,031	5,490
Columbia	.....	7,103
Cowlitz	739	2,062
Island	626	1,087
Jefferson	1,283	1,712
King	2,120	6,910
Kitsap	826	1,738
Klikitat	329	4,057
Lewis	888	2,600
Mason	289	639
Pacific	738	1,245
Pierce	1,469	3,319
San Juan	.....	918
Skamania	183	809
Snohomish	599	1,387
Spokan	.....	4,272
Stevens	731	1,245
Thurston	2,246	3,250
Wahkiakum	250	1,000
Walla Walla	5,290	8,716
Whatcom	534	3,147
Whitman	.....	7,011
Yakima	432	2,811
Disputed Islds.	534	.....
Total	23,955	75,120

White, 67,240; Colored, 7,771, including 4,187 Indians, and 3,227 Chinese.

WYOMING.

COUNTIES.	1870.	1880.
Albany	2,924	4,741
Carbon	1,368	4,075
Laramie	2,957	6,932
Sweetwater	1,946	2,561
Uinta	830	2,570
Total	9,818	20,788

White, 19,336; Colored, 1,352, including 914 Chinese, and 131 Indians.

POPULATION OF THE UNITED STATES AT EACH CENSUS.

1790—1880.

FROM THE OFFICIAL CENSUS OF THE UNITED STATES, 1870 and 1880.

STATES AND TERRITORIES.	1790.	1800.	1810.	1820.	1830.	1840.	1850.	1860.	1870.	1880.	Per cent. increase 1870-'80
The United States	3929214	5308483	7239881	9638822	12866020	17069453	23191876	31443321	38558371	50152866	30.06
The States	3929214	5294390	7215858	9600783	12828868	17019511	23067262	31183711	38115641	49369595	29.54
Alabama	.....	.....	.....	.....	127901	309527	590756	771623	964201	996992	1.02.04
Arkansas	.....	.....	.....	.....	14273	30388	97574	209897	435450	484471	80.254
California	.....	.....	.....	.....	.....	.....	92597	379994	560247	864686	54.34
Colorado	.....	.....	.....	.....	.....	.....	.....	34277	39864	194649	388.28
Connecticut	237946	251002	261942	275148	297675	309978	370792	460147	537454	622683	15.85
Delaware	59096	64273	72674	72749	76748	78085	91532	112216	125015	146654	17.30
Florida	.....	.....	.....	.....	34730	54477	87445	140424	187748	267351	42.39
Georgia	82548	162686	252433	340986	516823	691392	906185	1057286	1184109	1542180	29.07
Illinois	.....	.....	12282	55162	157445	476183	851470	1711951	2539891	3077871	21.22
Indiana	.....	5641	24520	147178	343031	685866	988416	1350428	1680637	1978362	17.70
Iowa	.....	.....	.....	.....	.....	43112	192214	674913	1194020	1624615	36.06
Kansas	.....	.....	.....	.....	.....	.....	.....	107206	364399	995966	173.04
Kentucky	73677	220955	406511	564135	687917	779828	982405	1155684	1321011	1648708	24.80
Louisiana	.....	.....	76556	153272	215739	352411	517762	708002	726915	940103	29.32
Maine	96540	151719	228705	298269	399455	501793	583169	628279	626915	648936	3.51
Maryland	319728	341548	380546	407350	447040	470019	583034	687049	780894	934632	19.68
Massachusetts	378787	422845	472040	523159	610408	737699	994514	1231066	1457351	1783012	22.34
Michigan	.....	.....	4762	8765	31639	212267	397654	749113	1184059	1636331	38.19
Minnesota	.....	.....	.....	.....	.....	.....	6077	172023	439706	780896	77.57
Mississippi	.....	8850	40352	75448	136621	375651	606526	791305	827922	1131592	36.67
Missouri	.....	.....	20845	55557	140455	383702	682044	1182012	1721295	2168804	25.99
Nebraska	.....	.....	.....	.....	.....	.....	.....	28841	122993	452402	267.83
Nevada	.....	.....	.....	.....	.....	.....	.....	6857	42491	62265	46.55
New Hampshire	141885	183858	214460	244022	269328	284574	317976	326073	318300	346991	9.01
New Jersey	184139	211149	245562	277426	320823	373306	489555	672035	906096	1130892	24.80
New York	340120	589051	959049	1372111	1918608	2428921	3097394	3880735	4382759	5082810	15.93
North Carolina	393751	478103	555500	638829	737987	753419	869039	992622	1071361	1400047	30.67
Ohio	.....	45365	230760	581295	937903	1519467	1980329	2339511	2665260	3198259	19.99
Oregon	.....	.....	.....	.....	.....	.....	13294	52465	90923	174767	92.21
Pennsylvania	434373	602365	810091	1047507	1348233	1724033	2311786	2906215	3521951	4282786	21.60
Rhode Island	68825	69122	76931	83045	97199	108830	147545	174620	217353	276528	27.22
South Carolina	249073	345591	415115	502741	581185	594398	668507	703708	705906	995622	40.95
Tennessee	35691	105602	261727	422771	681904	829210	1002717	1109801	1258520	1542463	22.56
Texas	.....	.....	.....	.....	.....	.....	.....	212592	604215	818579	35.54
Vermont	85425	154465	217895	235966	280652	291948	314120	315098	330551	332286	.52
Virginia	747610	880200	974690	1065116	1211405	1239797	1421661	1596318	1225163	1512806	23.42
West Virginia	.....	.....	.....	.....	.....	.....	.....	.....	442014	618443	39.91
Wisconsin	.....	.....	.....	.....	.....	30945	305391	775881	1054670	1315480	24.72
The States	3929214	5294390	7215858	9600783	12828868	17019511	23067262	31183711	38115641	49369595	29.52
Arizona	.....	.....	.....	.....	.....	.....	.....	.....	9658	40441	318.73
Dakota	.....	.....	.....	.....	.....	.....	.....	4837	14181	135180	853.24
Dist. Columbia	.....	14093	24023	33039	39834	43712	51687	75080	131700	177638	34.88
Idaho	.....	.....	.....

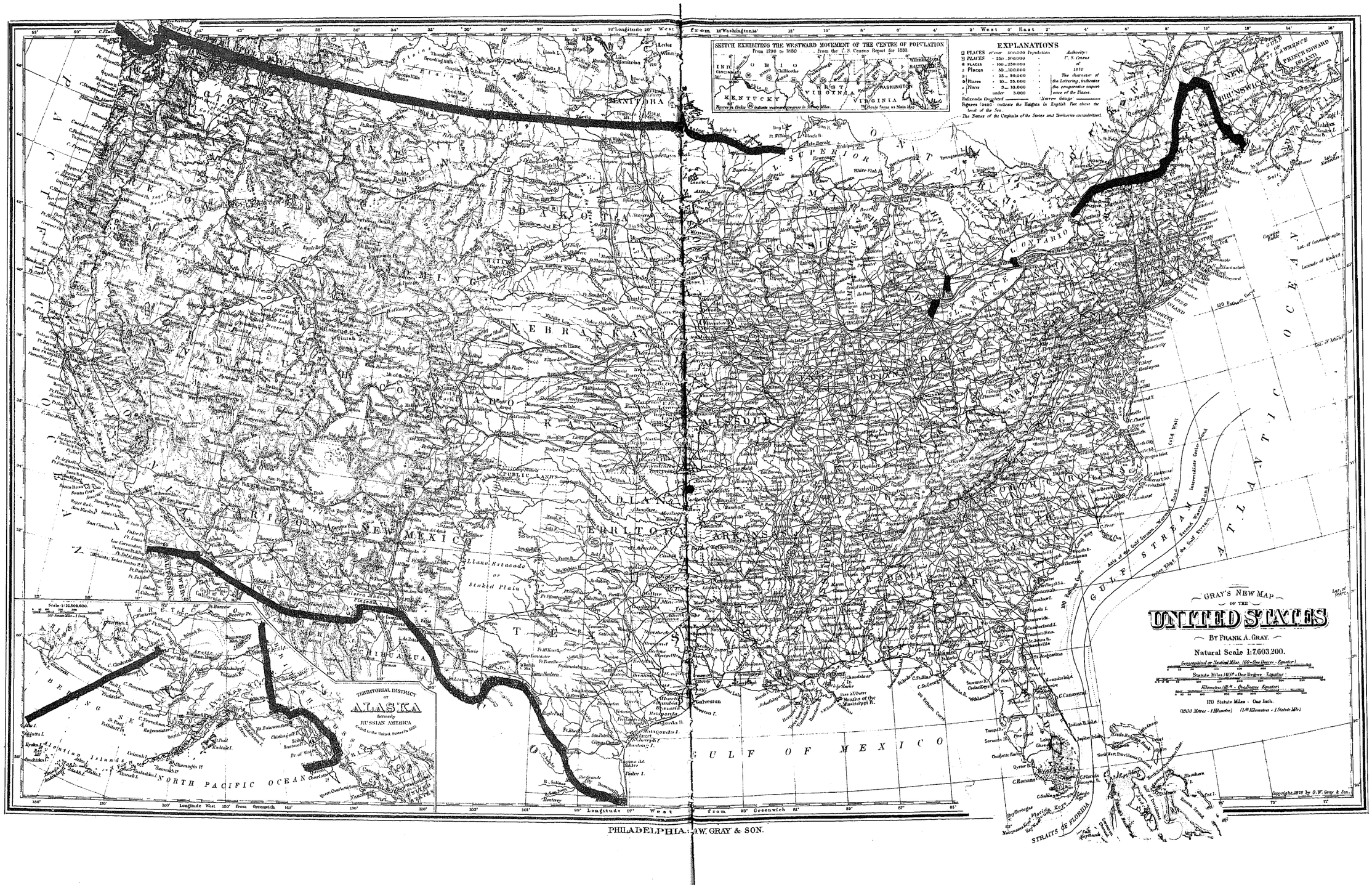

PHILADELPHIA: O.W. GRAY & SON.

POPULATION OF THE PRINCIPAL CITIES AND TOWNS IN THE UNITED STATES IN 1870 AND 1880.

POPULATION OF THE UNITED STATES, BY RACES, IN 1870 AND 1880.

States & Territories.	Total Population 1880.	White 1880.	Colored 1880.	Chinese 1880.	Indians. civ. or taxed 1880.	White 1870.	Colored 1870.	Chinese 1870.	Indians. civ. or taxed '70.
1 Alabama	1,262,794	661,986	600,141	4	213	521,384	475,510	.....	98
2 Arizona	40,441	35,178	138	1,632	3,493	9,581	26	29	31
3 Arkansas	802,564	591,631	210,622	134	197	362,115	122,169	98	89
4 California	864,686	767,256	6,168	75,122	16,130	499,424	4,272	49,310	7,241
5 Colorado	194,649	191,452	2,459	640	128	39,221	456	7	180
6 Connecticut	622,683	610,884	11,422	130	241	527,549	9,668	2	235
7 Dakota	135,180	133,177	381	238	1,384	12,887	94	.....	1,200
8 Delaware	146,654	126,198	20,456	.....	.....	102,221	22,794	.....	.....
9 Dist. of Col.	177,638	118,236	59,378	18	6	88,274	43,404	3	15
10 Florida	267,351	141,249	125,262	18	37	96,057	91,689	.....	2
11 Georgia	1,539,048	814,218	724,654	17	94	639,926	545,142	1	40
12 Idaho	32,611	29,011	58	3,378	164	10,618	60	4,274	47
13 Illinois	3,078,769	3,032,174	46,248	214	133	2,511,096	23,762	1	52
14 Indiana	1,978,362	1,939,094	38,998	37	233	1,655,837	24,560	.....	240
15 Iowa	1,624,620	1,614,510	9,442	47	464	1,188,207	5,762	3	748
16 Kansas	995,066	952,056	43,096	22	792	346,377	17,108	.....	914
17 Kentucky	1,648,708	1,377,077	271,462	10	59	1,098,692	222 210	1	108
18 Louisiana	940,103	455,063	485,098	483	819	362,065	364,210	71	569
19 Maine	648,945	646,993	1,427	8	567	624,809	1,606	1	499
20 Maryland	924,832	724,718	200,097	6	11	605,497	175,391	2	4
21 Massachusetts	1,783,012	1,764,082	18,644	256	341	1,443,156	13,947	97	151
22 Michigan	1,636,331	1,614,078	14,986	29	7,268	1,167,282	11,849	2	4,926
23 Minnesota	780,806	776,940	1,558	54	2,254	439,257	759	.....	699
24 Mississippi	1,131,592	479,371	650,337	52	1,832	382,896	441,291	16	809
25 Missouri	2,168,804	2,023,563	145,046	94	96	1,603,146	118,071	3	75
26 Montana	39,157	35,468	202	1,737	1,750	18,306	183	1,949	157
27 Nebraska	452,433	449,987	2,376	18	233	122,117	789	.....	87
28 Nevada	62,265	53,574	455	5,423	2,803	38,959	357	3,152	23
29 New Hampshire	346,984	346,954	446	14	60	317,697	580	.....	23
30 New Jersey	1,130,983	1,091,856	38,796	182	58	875,407	30,658	15	16
31 New Mexico	118,430	107,188	907	55	10,280	90,393	172	.....	1,309
32 New York	5,083,810	5,017,142	64,943	942	783	4,330,210	52,081	29	439
33 North Carolina	1,400,047	867 467	531,316	1	1,246	678,470	391,050	.....	1,241
34 Ohio	3,198,239	3,118,344	79,665	117	113	2,651,946	63,213	1	100
35 Oregon	174,767	163,087	493	9,506	1,679	86,929	346	3,330	318
36 Pennsylvania	4,282,786	4,197,106	85,342	170	168	3,456,609	65,294	14	34
37 Rhode Island	276,528	269,933	6,593	27	67	212,219	4,980	.....	154
38 South Carolina	995,622	391,258	604,325	9	114	289,667	415,814	1	121
39 Tennessee	1,542,463	1,189,120	402,992	26	326	930,119	392,331	.....	70
40 Texas	1,591,574	1,197,494	394,097	142	932	564,700	253,475	25	370
41 Utah	143,906	142,391	204	518	804	86,044	118	445	179
42 Vermont	332,286	331,245	1,032	.....	11	329,613	924	.....	14
43 Virginia	1,512,565	880,739	631,996	6	65	712,089	512,841	4	229
44 Washington	75,120	67,149	357	3,227	4,187	22,105	297	234	1,313
45 West Virginia	618,443	592,433	25,729	14	17	424,033	17,980	.....	1
46 Wisconsin	1,315,480	1,309,622	2,721	16	3,118	1,054,351	2,113	.....	1,296
47 Wyoming	20,788	19,456	209	914	199	8,726	183	143	66
Total in United States	50,152,866	43,402,494	6,577,497	105,679	65,880	33,592,245	4,886,387	63,254	25,731

Per Cent. of Increase from 1870 to 1880.

Total Population.....30.06 per cent.
White Population.....28.82 " "
Colored Population.....34.78 " "
Chinese Population.....67.07 per cent.
Indian Population (civilized or taxed).....156.02 " "

NOTE.—The inhabitants of Alaska and the Indian Territory (both unorganized as yet) are not included in the above total. The census of Alaska in 1880 showed: White, 392; Creoles (issue of intermarriages between the whites and natives), 1,083; Aleuts, 1,962; Innuits, 17,181; Indians, 8,635; total, 30,173.

The Indian Territory is estimated to contain 60,000 to 75,000 inhabitants.

The Indians included in the census in each State and Territory are those reckoned as civilized, or outside of tribal organizations. Indians not taxed are by law excluded from the census. Estimates of their numbers vary widely—from 200,000 to 350,000 (the latter as estimated in the census of 1870.)

POPULATION OF THE PRINCIPAL CITIES AND TOWNS IN THE UNITED STATES IN 1870 and 1880; TO WHICH IS ADDED THE DEBT OF EACH CITY AS FAR AS ASCERTAINED.

	POPULATION. 1870.	1880.	NET DEBT. DOLLARS.
Alabama—			
Huntsville	4,907	4,977	46,800
Mobile	32,034	31,295	2,671,100
Montgomery	10,588	16,714	557,000
Selma	6,484	7,529	323,000
Arkansas—			
Little Rock	12,380	13,185	335,243
California—			
Los Angeles	5,721	11,311	310,177
Oakland	10,500	34,555	599,126
Sacramento	16,283	21,420	861,904
San Francisco	149,473	233,959	3,059,285
San José	9,089	12,567	None.
Stockton	10,066	10,387	385,615
Colorado—			
Denver	4,759	35,630	20,000
Leadville	.....	14,820	.....
Connecticut—			
Bridgeport	18,969	29,148	831,000
Danbury	6,542	11,669	255,415
Derby	8,020	11,649	89,243
Greenwich	7,644	7,802	183,307
Hartford	37,180	42,553	3,689,855
Meriden	10,405	18,349	788,317
Middletown	6,523	11,731	.....
New Britain	9,480	13,073	404,843
New Haven	50,840	62,882	1,359,619
New London	9,576	10,529	406,611
Norwalk	12,119	13,955	522,495
Norwich	16,653	21,141	1,191,256
Stamford	9,714	11,298	165,000
Waterbury	13,106	24,269	361,568
Windham	5,412	8,205	44,193
Delaware—			
Wilmington	30,841	42,499	1,372,450
Dist. Columbia—			
Georgetown	11,384	12,578	.....
Washington	109,199	147,307	23,310,146
Florida—			
Jacksonville	6,912	.....	270,916
Key West	5,016	9,890	10,000
Georgia—			
Atlanta	21,789	37,421	2,180,000
Athens	4,251	6,099	107,950
Augusta	15,389	23,023	1,061,319
Columbus	7,401	6,152	540,800
Macon	10,810	12,748	743,000
Savannah	28,235	30,981	3,425,000
Illinois—			
Alton	8,665	9,631	110,491
Aurora	11,162	11,823	25,500
Belleville	8,146	10,683	217,712
Bloomington	14,590	17,181	221,463
Cairo	9,277	9,912	270,000
Chicago	298,977	503,304	12,794,271
Decatur	7,101	9,458	80,075
East St. Louis	5,644	9,185	272,800
Elgin	5,441	8,789	34,336
Freeport	7,869	8,510	69,220
Galena	7,019	6,453	147,976
Galesburg	10,168	11,446	83,250
Hyde Park	3,644	15,716	.....
Jacksonville	9,203	10,927	273,336
Joliet	7,263	16,145	54,000
Moline	5,751	7,805	28,071
Ottawa	7,736	7,598	50,000
Peoria	22,849	29,315	710,000
Quincy	24,052	27,275	1,917,884
Rockford	11,049	13,130	178,000
Rock Island	7,890	11,660	289,050
Springfield	17,364	19,746	778,780
Indiana—			
Evansville	21,830	29,280	None.
Fort Wayne	17,718	26,881	856,900
Indianapolis	48,244	75,074	1,914,509
Jeffersonville	7,254	10,422	240,350
La Fayette	13,506	14,860	None.
Logansport	8,050	11,168	456,276
Madison	10,709	8,045	232,051
New Albany	15,396	16,422	338,482
Richmond	9,445	12,743	167,000
South Bend	7,206	13,270	337,600
Terre Haute	16,103	26,040	267,224
Vincennes	5,440	7,680	38,831
Iowa—			
Burlington	14,930	19,450	128,062
Cedar Rapids	5,040	10,104	40,867
Council Bluffs	10,020	18,059	138,400
Davenport	20,038	21,834	290,677
Des Moines	12,035	22,408	578,000
Dubuque	18,434	22,254	801,011
Iowa City	6,914	7,123	74,967
Keokuk	12,766	12,117	372,375
Muscatine	6,718	8,294	.....
Ottumwa	5,214	9,004	17,705
Waterloo	4,337	5,030	2,000
Kansas—			
Atchison	7 054	15,106	440,687
Lawrence	8,320	8,511	654,115
Leavenworth	17,873	16,550	896,573
Topeka	5,799	15,451	333,249
Kentucky—			
Covington	24,505	29,720	1,030,000
Lexington	14,801	16,656	54,316
Louisville	100,753	123,645	4,812,935
Newport	15,087	20,433	960,018
Owensborough	3,437	5,516	67,000
Paducah	6,865	8,376	138,000
Louisiana—			
New Orleans	191,418	210,140	.....
Shreveport	4,607	11,017	.....
Maine—			
Bangor	18,289	16,857	2,661,000
Biddeford	10,282	12,652	183,874
Lewiston	13,619	19 083	1,038,162
Portland	31,413	33,810	4,322,154
Maryland—			
Baltimore	267,354	332,190	27,092,690
Cumberland	8,056	10,656	391,064
Frederick	8,256	.....	559,989
Massachusetts—			
Abington	9,308	3,097	.....
Attleborough	6,769	11,111	16,569
Beverly	6,507	8,445	980,969
Boston	250,526	362,535	28,244,017
Brockton	8,007	13,608	71,200
Brookline	6,650	8,053	1,476,350
Cambridge	39,634	52,740	3,403,723
Chelsea	18,547	21,785	1,574,496
Chicopee	9,607	11,325	100,050
Clinton	5,429	8,030	99,500
Fall River	26,766	49,006	3,169,765
Fitchburg	11,260	12,405	770,778
Gloucester	15,789	19,329	193,370
Haverhill	13,092	18,475	393,128
Holyoke	10,733	21,851	873,151
Lawrence	28,921	39,178	1,712,000
Lowell	40,928	59,485	1,554,275
Lynn	28,233	38,284	2,072,815
Malden	7,367	12,017	483,523
Marlborough	8,474	10,120	151,951
Medford	5,717	7,573	463,726
Milford	9,890	9,310	104,550
Natick	6,404	8,480	303,303
New Bedford	21,320	26,875	1,066,000
Newburyport	12,595	13,537	428,706
Newton	12,825	16,995	993,591
North Adams	12,000	10,192	267,894
Northampton	10,160	12,172	537,500
Peabody	7,343	9,028	289,300
Pittsfield	11,112	13,367	385,341
Quincy	7,442	10,529	65,980
Salem	24,117	27,598	1,162,487
Somerville	14,685	24,985	1,596,974
Springfield	26,703	33,340	1,024,000
Taunton	18,629	21,213	449,735
Waltham	9,065	11,711	477,000
Westfield	6,519	7,587	404,730
Weymouth	9,010	10,671	64,392
Woburn	8,560	10,108	626,602
Worcester	41,105	58,295	2,447,543
Michigan—			
Adrian	8,438	7,849	59,400
Ann Arbor	7,363	8,061	16,000
Bay City	7,064	20,693	433,100
Detroit	79,577	116,342	1,282,772
East Saginaw	11,350	19,016	611,055
Grand Rapids	16,507	32,015	471,000
Jackson	11,447	16,105	183,500
Kalamazoo	9,181	11,937	25,000
Lansing	5,241	8,319	105,400
Muskegon	6,002	11,262	180,000
Port Huron	5,973	8,883	349,000
Saginaw City	7,460	10,525	202,800
Minnesota—			
Minneapolis	13,066	46,887	1,137,467
Red Wing	4,250	5,876	45,445
Stillwater	4,124	9,054	82,400
Saint Paul	20,030	41,498	1,526,715
Winona	7,192	10,208	183,000
Mississippi—			
Natchez	9,057	7,058	21,734
Vicksburg	12,443	11,814	373,218
Missouri—			
Campbell	8,694	.....	.....
Central	8,025	7,485	.....
Hannibal	10,125	11,074	144,027
Kansas City	32,260	55,813	1,839,224
St. Joseph	19,565	32,484	2,445,000
St. Louis	310,864	350,522	22,847,701
Sedalia	4,560	9,561	.....
Nebraska—			
Lincoln	270	13,004	199,015
Omaha	16,383	30,518	227,578
Nevada—			
Carson City	3,042	4,227	.....
Virginia City	7,077	13,705	112,000
New Hampshire—			
Concord	12,241	13,835	615,500
Dover	9,204	11,687	458,830
Manchester	23,536	32,630	929,000
Nashua	10,543	13,397	458,661
Portsmouth	9,211	9,690	448,400
New Jersey—			
Bayonne	3,834	9,372	650,275
Bridgeton	6,830	8,720	74,000
Camden	20,045	41,658	1,164,000
Elizabeth	20,832	28,229	5,512,038
Hackensack	3,098	.....	.....
Hoboken	20,297	30,999	1,099,250
Jersey City	82,546	120,728	15,598,435
Millville	6,161	7,660	97,000
Newark	105,059	130,400	9,070,032
New Brunswick	15,058	17,167	1,018,046
Orange	9,348	13,296	253,834
Paterson	33,579	50,887	1,359,500
Plainfield	5,095	8,120	45,500
Trenton	22,874	29,910	1,064,591
New York—			
Albany	69,422	90,903	3,738,500
Amsterdam	7,716	11,711	.....
Auburn	17,225	21,924	530,000
Binghamton	12,692	17,315	299,500
Brookhaven	10,159	11,544	.....
Brooklyn	396,099	566,689	38,040,000
Buffalo	117,714	155,137	8,211,034
Cohoes	15,857	19,417	141,214
Elmira	15,863	20,541	270,400
Fishkill	11,752	10,732	.....
Flushing	14,550	15,919	.....
Greenburgh	10,790	9,801	.....
Hempstead	13,999	18,160	.....
Hornellsville	5,837	8,195	54,400
Hudson	8,615	8,669	321,250
Huntington	10,704	8,098	.....
Ithaca	10,107	9,105	66,303
Jamaica	7,745	10,089	.....
Johnstown	12,273	16,620	.....
Kingston	21,943	18,342	644,889
Lenox	9,816	10,249	.....
Lockport	12,426	13,522	108,667
Long Island City	.....	17,117	950,000
Middletown	7,589	.....	.....
Morrisania	10,699	.....	.....
New Lots	9,800	13,681	.....
New York	942,292	1,206,590	109,425,414
Newburgh	17,014	18,050	313,400
Ogdensburgh	10,076	10,340	135,000
Oswego	20,910	21,117	1,264,224
Owego	9,442	9,883	.....
Oyster Bay	10,595	11,923	.....
Palmyra	.....	21,493	.....
Poughkeepsie	20,150	20,207	1,920,198
Port Jervis	6,377	4,824	None.
Rochester	62,386	89,363	5,701,686
Rome	11,000	12,015	160,000
Saratoga Springs	8,537	10,822	297,000
Saugerties	10,455	10,375	.....
Schenectady	11,026	13,075	118,000
Seneca	9,188	2,877	.....
Syracuse	43,051	51,791	1,351,500
Troy	46,465	60,747	958,296
Utica	28,804	33,913	766,000
Wallkill	9,477	11,483	.....
Watertown	9,336	10,697	407,500
Watervliet	22,509	22,220	.....
West Troy	10,693	11,532	Nothing.
Yonkers	18,357	18,892	1,388,000
North Carolina—			
New Berne	5,849	6,443	9,227
Raleigh	7,790	14,110	138,357
Wilmington	13,446	17,361	539,845
Ohio—			
Akron	10,006	16,512	17,610
Bellaire	4,033	8,025	106,000
Canton	8,660	12,258	189,957
Chillicothe	8,920	10,938	None.
Cincinnati	216,239	255,708	21,992,500
Cleveland	92,829	160,142	4,076,046
Columbus	31,274	51,665	1,250,102
Dayton	30,473	38,677	1,101,620
Delaware	6,861	6,894	77,300
Fremont	5,455	8,451	44,000
Hamilton	11,081	12,121	48,067
Ironton	5,056	8,857	243,758
Mansfield	8,029	9,859	195,737
Newark	6,698	9,602	55,402
Piqua	5,067	6,031	294,219
Pomeroy	5,824	5,060	151,000
Portsmouth	10,592	11,314	317,809
Sandusky	13,000	15,838	381,215
Springfield	12,652	20,729	58,627
Steubenville	8,107	12,093	30,100
Tiffin	5,948	7,879	55,500
Toledo	31,584	50,143	3,232,060
Urbana	4,276	6,252	32,003
Xenia	6,377	7,026	66,187
Youngstown	8,075	15,431	103,406
Zanesville	10,011	18,150	520,097
Oregon—			
Portland	8,293	17,508	76,500
Pennsylvania—			
Allegheny	53,180	78,681	1,696,429
Allentown	13,884	18,063	426,443
Altoona	10,610	19,716	306,830
Bethlehem	4,512	5,191	140,700
Carbondale	6,893	7,714	9 360
Carlisle	6,050	9,209	129,100
Chester	9,485	14,997	357 084
Columbia	6,461	8,312	.....
Cornplanter	8,436	.....	.....
Danville	9,863	7,790	.....
Easton	10,087	11,924	219,940
Erie	19,646	27,730	1,201,229
Harrisburg	23,104	30,762	1,065,300
Hickory	7,700	.....	.....
Lancaster	20,233	25,769	464,142
Lebanon	6,729	8,778	308,700
Lock Haven	6,986	8,845	208,740
Mahanoy	9,400	7,181	.....
Meadville	7,103	8,860	77,699
New Castle	6,164	8,416	72,624
Norristown	10,753	13,064	81,200
Oil City	2,276	7,315	122,400
Philadelphia	674,022	846,984	16,251,696
Pittsburgh	86,076	156,381	14,124,296
Pottsville	12,484	13,253	.....
Reading	33,930	43,280	990,990
Scranton	35,092	45,850	325,202
Shamokin	4,320	8,184	37,680
Titusville	8,639	9,046	328,267
Wilkesbarre	10,174	23,339	95,095
Williamsport	16,930	18,934	651,272
York	11,003	13,940	33,000
Rhode Island—			
Lincoln	7,889	13,765	50,000
Newport	12,521	15,693	116,408
N. Providence	20,405	1,467	30,800
Pawtucket	6,619	19,030	935,000
Providence	68,904	104,850	6,973,026
Warwick	10,451	12,193	57,500
Woonsocket	11,527	16,051	230,000
South Carolina—			
Charleston	48,956	49,999	4 129,102
Columbia	9,298	10,036	900,000
St. James, Goose Creek	7,795	10,615	.....
St. John's, Berkeley	7,868	9,586	.....
St. John's, Colleton	8,604	10,388	.....
Tennessee—			
Chattanooga	6,093	12,892	71,566
Knoxville	8,682	9 690	212,288
Memphis	40,226	33,593	None.
Nashville	25,865	43,461	1,600,200
Texas—			
Austin	4,428	10,960	106,744
Brenham	9,716	4,114	.....
Dallas	.....	10,358	304,356
Galveston	13,818	22,253	1,023,249
Houston	9,382	18,646	1,501,591
San Antonio	12,256	20,551	155,266
Sherman	6,348	9,248	129,000
Waco	3,008	7,296	100,000
Utah—			
Ogden City	3,127	.....	3,333
Salt Lake City	12,854	20,768	67,000
Vermont—			
Burlington	14,387	11,394	383,427
Rutland	9,834	12,149	202,469
Virginia—			
Alexandria	13,570	13,658	1 037,088
Dan River	10,306	8,382	.....
Lynchburg	6,825	15,959	79[illegible],837
Norfolk	19,229	21,966	2 187,371
Petersburg	18,950	21,656	1,130,100
Portsmouth	10,492	11,388	283,014
Richmond	51,038	63,803	4,399,021
West Virginia—			
Parkersburg	5,546	6,582	.....
Wheeling	19,280	31,266	531,882
Wisconsin—			
Eau Claire	8,313	10,118	161,000
Fond du Lac	12,764	13,091	165,000
Green Bay	4,666	7,735	147,140
Janesville	8,789	9,018	84,000
La Crosse	7,785	14,505	135,000
Madison	9,176	10,325	136,708
Milwaukee	71,440	115,578	2,160,289
Oshkosh	12,663	15,749	130,500
Racine	9,880	16,031	218,512
Sheboygan	5,310	7,314	230,000
Watertown	.....	7,881	229,400
Total	8,880,446	11,876,146	

Aggregate Debt of 290 Cities and Towns.....549,904,979

LEGISLATURES AND ELECTIONS OF STATES.

States	Sessions.	Next Legislature meets.	Limit of Session.	Term of S.	Term of R.	Salary.	Next Election.
Alabama	Biennial	Nov. 1884.	50 days.	4	2	$4 a day & 10c. mil.	Biennial, Aug. 1888.
Arkansas	Biennial	Jan. 1885.	60 days.	4	2	6 a day	Biennial, Sept. 1888.
California	Biennial	Jan. 1887.	60 days.	4	2	{$8 a day & 10c. mileage & $25.}	Biennial, Nov. 1890.
Colorado	Biennial	Jan 1889.	40 days.	4	2	$4 a day & 15c. mil.	Biennial, Nov. 1888.
Connecticut	Biennial	Jan. 1889.	None.	2	1	$300 and mileage.	Biennial, Nov. 1888.
Delaware	Biennial	Jan. 1889.	None.	4	2	$3 a day and mil.	Biennial, Nov. 1890.
Florida	Biennial	April 1889.	60 days.	4	2	$6 a day & 10c. mil.	Biennial, Nov. 1888.
Georgia	Biennial	Nov. 1888.	40 days.	2	2	$4 a day and mil.	Biennial, Oct. 1888.
Illinois	Biennial	Jan. 1889.	None.	4	2	{$5 a day & 10c. mileage & $50}	Biennial, Nov 1888.
Indiana	Biennial	Jan 1889.	60 days.	4	2	$10 day & 20c. mil.	Biennial, Nov. 1888.
Iowa	Biennial	Jan 1888.	None.	4	2	$500 a year	Biennial, Nov. 1888.
Kansas	Biennial	Jan. 1889.	50 days.	4	2	$3 a day & 15c. mil.	Biennial, Nov. 1888.
Kentucky	Biennial	Dec. 1889.	60 days.	4	2	$5 a day & 15c. mil.	Biennial, Aug. 1891.
Louisiana	Biennial	May 1888.	60 days.	4	4	$4 a day & mil.	Biennial, April 1888.
Maine	Biennial	Jan. 1889.	None.	2	2	$150 a year	Biennial, Sept 1888.
Maryland	Biennial	Jan. 1888.	90 days.	4	2	$5 a day & mil.	Biennial, Nov 1889.
Massachusetts	Annual	Jan. 1889.	None.	1	1	$500 a year	Annual, Nov. 1888.
Michigan	Biennial	Jan. 1889.	None.	2	2	$4 day & 10c. mil.	Biennial, Nov. 1888.
Minnesota	Biennial	Jan. 1889.	50 days.	2	1	$5 a day & 15c. mil.	Biennial, Nov. 1888.
Mississippi	Biennial	Jan. 1888.	None.	4	2	$300 a year	Biennial, Nov. 1889.
Missouri	Biennial	Jan 1889	70 days.	4	2	{$5 a day & mil. & $500}	Biennial, Nov 1888.
Nebraska	Biennial	Jan. 1889.	40 days.	2	2	$4 day & 10c. mil.	Biennial, Nov. 1888.
Nevada	Biennial	Jan. 1889.	60 days.	4	2	$8 a day & 40c. mil.	Biennial, Nov. 1886.
New Hampshire	Biennial	June 1889.	None.	2	2	$3 a day & mil.	Biennial, Nov. 1888.
New Jersey	Annual	Jan 1889.	None.	3	1	$500 a year	Annual, Nov. 1889.
New York	Annual	Jan 1888.	None.	2	1	$1,500 & 10c. mil.	Annual, Nov. 1888.
North Carolina	Biennial	Jan. 1889.	60 days.	2	2	$4 a day & 10c. mil.	Biennial, Nov. 1888.
Ohio	Biennial	Jan 1888.	None.	2	2	{$5 a day & $3 for 25 miles.}	Annual, Nov. 1888.
Oregon.	Biennial	Jan. 1889.	40 days.	4	2	$3 a day & 15c. mil.	Biennial, June 1890.
Pennsylvania	Biennial	Jan. 1889.	None.	4	2	{$1,000 for 100 days & 5c. mil.}	Annual, Nov. 1888.
Rhode Island	Annual	May 1888.	None.	1	1	$4 a day & 8c. mil.	Annual, April 1888.
South Carolina	Annual	Nov 1888.	None.	4	2	$5 a day & 10c. mil.	Biennial, Nov. 1888.
Tennessee	Biennial	Jan. 1889.	75 days.	2	2	$4 a day & 16c mil.	Biennial, Nov. 1888.
Texas	Biennial	Jan. 1889.	60 days.	4	2	$5 a day	Biennial, Nov. 1888
Vermont	Biennial	Oct 1888.	None.	2	2	$4 a day	Biennial, Sept 1888.
Virginia	Biennial	Dec. 1889.	90 days.	4	2	$540 a year	Biennial, Nov. 1888.
West Virginia	Biennial	Jan 1889.	45 days.	4	2	$4 day & mil.	Biennial, Nov. 1888.
Wisconsin	Annual	Jan 1889.	None.	2	1	$350 & 10c. mil.	Annual, Nov. 1888.
Arizona Territory	Biennial	Jan 1889.	40 days.	2	2	{$4 a day & 20c mileage.}	Biennial, Nov. 1888.
Dakota "	Biennial	Jan. 1889.	40 days.	2	2		Biennial, Nov. 1888.
Idaho "	Biennial	Dec. 1888.	40 days.	2	2		Biennial, Nov. 1888.
Montana "	Biennial	Jan. 1889.	40 days.	2	2		Biennial, Nov. 1888.
New Mexico "	Biennial	Jan. 1888.	40 days.	2	2		Biennial, Nov. 1888.
Utah "	Biennial	Jan 1888.	40 days.	2	2		Annual, Aug 1888.
Washington "	Biennial	Oct 1888.	40 days.	2	2		Biennial, Nov. 1888.
Wyoming "	Biennial	Jan. 1888.	40 days.	2	2		Biennial, Nov. 1888.

STATE CAPITALS AND GOVERNORS IN 1888.

State.	Capital.	Governor.	Term.	Term Ends.	Salary.
Alabama	Montgomery	Thomas Seay, D.	4	Dec., 1888	$3000
Arkansas	Little Rock	S. P. Hughes, D.	2	Jan. 2, 1889	5000
California	Sacramento	R. W. Waterman, R.	4	Jan. 7, 1891	6000
Colorado	Denver	Alva Adams, D.	2	Jan. 8, 1889	5000
Connecticut	Hartford	Phineas C. Lounsbury, R.	2	Jan. 3, 1889	2000
Delaware	Dover	Benjamin T. Biggs, D.	4	Jan. 21, 1891	2000
Florida	Tallahassee	E. A. Perry, D	4	Jan. 6, 1889	2500
Georgia	Atlanta	John B. Gordon, D.	2	Nov. 3, 1888	3000
Illinois	Springfield	R. J. Oglesby, R.	4	Jan. 12, 1889	6000
Indiana	Indianapolis	Isaac P. Gray, D.	4	Jan. 12, 1889	5000
Iowa	Des Moines	William Larrabee, R.	2	Jan. 9, 1890	3000
Kansas	Topeka	John A. Martin, R.	2	Jan. 9, 1889	3000
Kentucky	Frankfort	Simon B. Buckner, D.	4	Sept. 5, 1891	5000
Louisiana	Baton Rouge	Samuel D. McEnery, D.	4	May, 1888	5000
Maine	Augusta	Sebastian S. Marble, R.	2	Jan. 3, 1889	2000
Maryland	Annapolis	Elihu E. Jackson, D.	4	Jan. 7, 1892	4500
Massachusetts	Boston	Oliver Ames, R.	1	Jan. 4, 1889	5000
Michigan	Lansing	Cyrus G. Luce, R.	2	Jan. 1, 1889	1000
Minnesota	St. Paul	A. R. McGill, R.	2	Jan. 3, 1889	5000
Mississippi	Jackson	Robert Lowry, D.	4	Jan. 3, 1890	000
Missouri	Jefferson City	Albert P. Morehouse, D.	4	Jan. 12, 1889	5000
Nebraska	Lincoln	John M. Thayer, R.	2	Jan. 2, 1889	2500
Nevada	Carson City	Christopher C. Stevenson, R	4	Dec., 1891	4000
New Hampshire	Concord	Charles F. Sawyer, R.	2	June, 6, 1889	1000
New Jersey	Trenton	Robert S. Green, D.	3	Jan. 24, 1890	5000
New York	Albany	David B. Hill, D.	3	Jan. 1, 1889	10000
North Carolina	Raleigh	A. M. Scales, D.	4	Jan. 1, 1889	3000
Ohio	Columbus	Joseph B. Foraker, R.	2	Jan. 9, 1888	4000
Oregon	Salem	Sylvester Pennoyer, D.	4	Jan., 1891	1500
Pennsylvania	Harrisburg	James A. Beaver, R.	3	Jan. 21, 1891	10000
Rhode Island	Newport and Prov.	J. W. Davis, D.	1	May 31, 1888	1000
South Carolina	Columbia	John P. Richardson, D.	2	Dec. 30, 1888	3500
Tennessee	Nashville	Robert L. Taylor, D.	2	Jan. 15, 1889	4000
Texas	Austin	Lawrence S. Ross, D.	2	Jan. 15, 1889	4000
Vermont	Montpelier	Ebenezer J. Ormsbee, R.	2	Oct. 4, 1888	1500
Virginia	Richmond	Fitzhugh Lee, D.	4	Jan. 1, 1890	5000
West Virginia	Charleston	E. Willis Wilson D.	4	Mar. 4, 1889	2700
Wisconsin	Madison	J. M Rusk, R.	2	Jan. 2, 1888	5000

Republican Governors, 17. Democratic Governors, 21.

GOVERNORS OF THE TERRITORIES IN 1888.

Alaska	Sitka	A. P. Swineford	4		$3000
Arizona	Prescott	C. M. Zulich	4		2000
Dakota	Yankton	Louis K. Church	4		2000
Idaho	Boise City	E. A. Stevenson	4		2000
Montana	Helena	Preston H. Leslie	4		2000
New Mexico	Santa Fe	E. G. Ross	4		2000
Utah	Salt Lake City	Caleb W. West	4		2000
Washington	Olympia	Eugene Semple	4		2000
Wyoming	Cheyenne	Thomas Moonlight	4		2000

STATE DEBTS, VALUATION AND TAXES.

The following statistics of the finances of the thirty-eight States in the Union have been derived in most cases from the officers of the States themselves.

States.	Date of Statement.	Amount of State Debt. Funded.	Unfunded.	Raised by Taxation in 1880.	Amount of Taxable Property as Assessed. Real.	Personal.	State Tax on $100. Cents.
Alabama	Sept. 30, 1880	$9,999,000	$2,523,252	$763,735	$83,000,000	$37,000,000	65
Arkansas	Sept. 30, 1880	2,813,000	2,232,905	613,957	54,606,057	32,286,484	65
California	July 1, 1880	3,396,500	None.	3,153,022	329,213,102	140,431,866	62½
Colorado	Nov. 30, 1880	No funded debt.	162,887	155,506	25,804,345	17,208,303	36
Connecticut	Dec. 1, 1880	4,067,000	None	1,466,263	228,487,700	95,001,228	15
Delaware	Jan. 1, 1879	953,000	.....	134,400	.....	.....	.....
Florida	Jan. 1, 1879	1,284,700	10,905	259,473	18,950,169	10,521,067	70
Georgia	Oct. 1, 1880	9,951,500	.....	1,092,622	139,657,259	99,276,876	35
Illinois	Oct. 1, 1880	No debt.	None.	3,300,000	620,032,868	160,573,526	36
Indiana	Nov. 1, 1880	4,998,178	.....	1,670,292	525,413,000	192,852,202	30
Iowa	Oct. 30, 1880	545,435	.....	843,064	303,381,498	102 159,899	20
Kansas	July 1, 1880	1,181,075	.....	883,130	108,101,122	52,469,639	55
Kentucky	Oct. 10, 1879	1,838,008	.....	1,430,957	345,037,875 Real and Personal.		40
Louisiana	Jan. 1, 1880	11,781,761	4,550,732	2,432,188	149,035 805 Real and Personal.		60
Maine	Jan. 1, 1880	5,848,900	2,521,657	900,000	224,570,659 Real and Personal.		40
Maryland	Oct. 1, 1880	11,277,111	.....	938,463	459,187,408 Real and Personal.		18¾
Massachusetts	Jan. 1, 1880	33,020,464	.....	4,950,000	1,111,160,072	473,596,730	3½
Michigan	Oct. 1, 1880	905,149	.....	1,153,096	630,000,000 Real and Personal.		13½
Minnesota	Nov. 30, 1880	2,565,000	122,002	389,906	230,473,637	54,581,906	29
Mississippi	Jan. 1, 1880	3,090,155	.....	444,327	76,139,102	30,059,068	35
Missouri	Jan. 1, 1880	16,508,000	250,000	2,129,518	381,555,500	147,051,000	40
Nebraska	Nov. 30, 1880	449,267	.....	907,468	43,694,355	46,805 263	40
Nevada	Jan. 1, 1879	557,017	88,625	252,404	16,820,384	12,744,289	50
New Hampshire	June 1, 1880	3,501,100	60,100	400,000	200,959,017 Real and Personal.		20
New Jersey	Nov. 1, 1880	1,896,500	.....	820,000	445,918,221	160,497,340	25
New York	Oct. 1, 1880	9,114,054	.....	7,699,416	2,933,699,813	552,459,320	65
North Carolina	Sept. 30, 1879	10 999,045	10,100,183	533,335	91,679,918	61,238,268	32½
Ohio	Nov. 15, 1880	9,479,805	4,165	4,411,725	1,102,949,931	450,130,034	29
Oregon	Sept. 1, 1880	356,508	154,868	321,959	40,422,817 Real and Personal		70
Pennsylvania	Dec. 1, 1879	21,439,950	88,719	5,392,361	No tax on Real Estate	128,490,420	30
Rhode Island	Nov. 1, 1880	2,534,500	None.	388,552	243,658,190	84,872,369	12
South Carolina	Nov. 21, 1880	5,907,450	671,721	715,982	70,883,366	43,907,758	45
Tennessee	Dec. 1, 1880	20,206,300	5,636,550	920,529	196,165,944	16,952,030	10
Texas	Jan. 1, 1879	5,634,109	52,674	1,398,170	186,297,495	114,227,912	50
Vermont	Oct. 1, 1880	No debt.	.....	292,228	71,017,001	15,375,533	40
Virginia	Dec. 1, 1879	29,189,523	2,037,599	2,067,678	248,455,933	70,937,926	50
West Virginia	Creation of by	State debt Constitution.	prohibited	515,241	95,079,368	33,480,110	20
Wisconsin	Nov. 29, 1880.	2,252,057	.....	557,003	344,788 771	94,183,030	103-10
	Aggregate	251,840,921	32,329,505	50,379,679	15,101,534,830		

THE PRESIDENTS AND THEIR CABINETS.

Presidents.

No.	Name.	Qualified.
1	George Washington	April 30, 1789
	" "	Mar. 4, 1793
2	John Adams	Mar. 4, 1797
3	Thomas Jefferson	Mar. 4, 1801
	" "	Mar. 4, 1805
4	James Madison	Mar. 4, 1809
	" "	Mar. 4, 1813
5	James Monroe	Mar. 4, 1817
	" "	Mar. 5, 1821
6	John Quincy Adams	Mar. 4, 1825
7	Andrew Jackson	Mar. 4, 1829
	" "	Mar. 4, 1833
8	Martin Van Buren	Mar. 4, 1837
9	Wm. Henry Harrison	Mar. 4, 1841
10	John Tyler	April 6, 1841
11	James K. Polk	Mar. 4, 1845
12	Zachary Taylor	Mar. 5, 1849
13	Millard Fillmore	July 10, 1850
14	Franklin Pierce	Mar. 4, 1853
15	James Buchanan	Mar. 4, 1857
16	Abraham Lincoln	Mar. 4, 1861
	" "	Mar. 4, 1865
17	Andrew Johnson	April 15, 1865
18	Ulysses S. Grant	Mar. 4, 1869
	" "	Mar. 4, 1873
19	Rutherford B. Hayes	Mar. 5, 1877
20	James A. Garfield	Mar. 4, 1881
21	Chester A. Arthur	Sept. 20, 1881
22	Grover Cleveland	Mar. 4, 1885

Vice-Presidents.

1 John Adams	June 3, 1789
" "	Dec. 2, 1793
2 Thomas Jefferson	Mar. 4, 1797
3 Aaron Burr	Mar. 4, 1801
4 George Clinton	Mar. 4, 1805
" "	Mar. 4, 1809
5 Elbridge Gerry	Mar. 4, 1813
*John Gaillard	Nov. 25, 1814
6 Daniel D. Tompkins	Mar. 4, 1817
" "	Mar. 5, 1821
7 John C. Calhoun	Mar. 4, 1825
" "	Mar. 4, 1829
8 Martin Van Buren	Mar. 4, 1833
9 Richard M. Johnson	Mar. 4, 1837
10 John Tyler	Mar. 4, 1841
*Samuel L. Southard	April 6, 1841
*Willie P. Mangum	May 31, 1842
11 George M. Dallas	Mar. 4, 1845
12 Millard Fillmore	Mar. 5, 1849
*William R. King	July 11, 1850
13 William R. King	Mar. 4, 1853
*David R. Atchison	April 18, 1853
*Jesse D. Bright	Dec. 5, 1854
14 John C. Breckinridge	Mar. 4, 1857
15 Hannibal Hamlin	Mar. 4, 1861
16 Andrew Johnson	Mar. 4, 1865
*Lafayette S. Foster	April 15, 1865
*Benjamin F. Wade	Mar. 2, 1867
17 Schuyler Colfax	Mar. 4, 1869
18 Henry Wilson	Mar. 4, 1873
*Thomas W. Ferry	Nov. 22, 1875
19 William A. Wheeler	Mar. 5, 1877
20 Chester A. Arthur	Mar. 4, 1881
*David Davis	Oct. 13, 1881
*Geo. F. Edmunds	Mar. 4, 1883
21 Thos. A. Hendricks	Mar. 4, 1885
*John Sherman	Dec., 1885
*J. J. Ingalls	Mar. 4, 1887
*Acting Vice-President and President *pro tem.* of the Senate.	

Secretaries of State.

No.	Name.	Appointed.
1	Thomas Jefferson	Sept. 26, 1789
	" "	Mar. 4, 1793
2	Edmund Randolph	Jan. 2, 1794
3	Timothy Pickering	Dec. 10, 1795
	" "	Mar. 4, 1797
4	John Marshall	May 13, 1800
5	James Madison	Mar. 5, 1801
	" "	Mar. 4, 1805
6	Robert Smith	Mar. 6, 1809
7	James Monroe	April 2, 1811
	" "	Mar. 4, 1813
8	John Quincy Adams	Mar. 5, 1817
	" "	Mar. 5, 1821
9	Henry Clay	Mar. 7, 1825
10	Martin Van Buren	Mar. 6, 1829
11	Edward Livingston	May 24, 1831
12	Louis McLane	May 29, 1833
13	John Forsyth	June 27, 1834
	" "	Mar. 4, 1837
14	Daniel Webster	Mar. 5, 1841
	" "	April 6, 1841
15	Hugh S. Legare	May 21, 1843
16	Abel P. Upshur	July 24, 1843
17	John C. Calhoun	Mar. 6, 1844
18	James Buchanan	Mar. 6, 1845
19	John M. Clayton	Mar. 8, 1849
	Daniel Webster	July 22, 1850
20	Edward Everett	Nov. 6, 1852
21	William L. Marcy	Mar. 7, 1853
22	Lewis Cass	Mar. 6, 1857
23	Jeremiah S. Black	Dec. 17, 1860
24	Wm. H. Seward	Mar. 5, 1861
	" "	Mar. 4, 1865
	" "	April 15, 1865
25	E. B. Washburne	Mar. 5, 1869
26	Hamilton Fish	Mar. 11, 1869
	" "	Mar. 4, 1873
27	William M. Evarts	Mar. 12, 1877
28	James G. Blaine	Mar. 4, 1881
29	Theo. Frelinghuysen	Dec., 1881
30	Thos. F. Bayard	Mar. 4, 1885

Secretaries of the Treasury.

No.	Name.	Appointed.
1	Alex. Hamilton	Sept. 11, 1789
2	Oliver Wolcott	Feb. 2, 1795
	" "	Mar. 4, 1797
3	Samuel Dexter	Jan. 1, 1801
4	Albert Gallatin	May 14, 1801
	" "	Mar. 4, 1809
	" "	Mar. 4, 1813
5	Geo. W. Campbell	Feb. 9, 1814
6	Alexander J. Dallas	Oct. 6, 1814
7	Wm. H. Crawford	Oct. 22, 1816
	" "	Mar. 5, 1817
	" "	Mar. 5, 1821
8	Richard Rush	Mar. 7, 1825
9	Samuel D. Ingham	Mar. 6, 1829
10	Louis McLane	Aug. 2, 1831
11	William J. Duane	May 29, 1833
12	Roger B. Taney	Sept. 23, 1833
13	Levi Woodbury	June 27, 1834
	" "	Mar. 4, 1837
14	Thomas Ewing	June 6, 1841
	" "	April 6, 1841
15	Walter Forward	Sept. 13, 1841
16	John C. Spencer	Mar. 3, 1843
17	George M. Bibb	June 15, 1844
18	Robert J. Walker	Mar. 6, 1845
19	Wm. M. Meredith	Mar. 8, 1849
20	Thomas Corwin	July 23, 1850
21	James Guthrie	Mar. 7, 1853
22	Howell Cobb	Mar. 6, 1857
23	Philip F. Thomas	Dec. 12, 1860
24	John A. Dix	Jan. 11, 1861
25	Salmon P. Chase	Mar. 7, 1861
26	Wm. Pitt Fessenden	July 1, 1864
27	Hugh McCulloch	Mar. 7, 1865
	" "	April 15, 1865
28	George S. Boutwell	Mar. 11, 1869
29	Wm. A. Richardson	Mar. 17, 1873
30	Benj. H. Bristow	June 4, 1874
31	Lot M. Morrill	July 7, 1876
32	John Sherman	Mar. 8, 1877
33	William Windom	Mar. 4, 1881
34	Chas. J. Folger	Dec., 1881
35	Hugh McCulloch	1884
36	Daniel Manning	Mar. 4, 1885
37	Chas. S. Fairchild	Apr. 1, 1887

Secretaries of War.

No.	Name.	Appointed.
1	Henry Knox	Sept. 12, 1789
	" "	Mar. 4, 1793
2	Timothy Pickering	Jan. 2, 1795
3	James McHenry	Jan. 27, 1796
	" "	Mar. 4, 1797
4	Samuel Dexter	May 13, 1800
5	Roger Griswold	Feb. 3, 1801
6	Henry Dearborn	Mar. 5, 1801
	" "	Mar. 4, 1805
7	William Eustis	Mar. 7, 1809
8	John Armstrong	Jan. 13, 1813
	" "	Mar. 4, 1813
9	James Monroe	Sept. 27, 1814
10	Wm. H. Crawford	Aug. 1, 1815
11	George Graham	*ad interim.*
12	John C. Calhoun	Oct. 8, 1817
	" "	Mar. 5, 1821
13	James Barbour	Mar. 7, 1825
14	Peter B. Porter	May. 26, 1828
15	John H. Eaton	Mar. 9, 1829
16	Lewis Cass	Aug. 1, 1831
	" "	Mar. 4, 1833
17	Joel R. Poinsett	Mar. 7, 1837
18	John Bell	Mar. 5, 1841
	" "	April 6, 1841
19	John C. Spencer	Oct. 12, 1841
20	James M. Porter	Mar. 8, 1843
21	William Wilkins	Feb. 15, 1844
22	William L. Marcy	Mar. 6, 1845
23	Gen. W. Crawford	Mar. 8, 1849
24	Charles M. Conrad	Aug. 15, 1850
25	Jefferson Davis	Mar. 7, 1853
26	John B. Floyd	Mar. 6, 1857
27	Joseph Holt	Jan 18, 1861
28	Simon Cameron	Mar. 6, 1861
29	Edwin M. Stanton	Jan. 15, 1862
	" "	Mar. 4, 1865
	" "	April 15, 1865
	U. S. Grant, *ad inter.*	Aug. 12, 1867
	L. Thomas " "	Feb. 21, 1868
30	John M. Schofield	May 28, 1868
31	John A. Rawlins	Mar. 11, 1869
32	Wm. W. Belknap	Oct. 25, 1869
	" "	Mar. 4, 1873
33	Alphonso Taft	Mar. 8, 1876
34	James D. Cameron	May 22, 1876
35	Geo. W. McCrary	Mar. 12, 1877
36	Alex. Ramsey	Dec. 10, 1879
37	Robert T. Lincoln	Mar. 4, 1881
38	Wm. C. Endicott	Mar. 4, 1885

Secretaries of the Navy.

No.	Name.	Appointed.
1	Benjamin Stoddert	May 21, 1798
	" "	Mar. 4, 1801
2	Robert Smith	July 15, 1801
3	J. Crowninshield	Mar. 3, 1805
4	Paul Hamilton	Mar. 7, 1809
5	William Jones	Jan. 12, 1813
	" "	Mar. 4, 1813
6	B. W. Crowninshield	Dec. 19, 1814
	" "	Mar. 4, 1817
7	Smith Thompson	Nov. 9, 1818
	" "	Mar. 5, 1819
8	Samuel L. Southard	Sept. 16, 1823
	" "	Mar. 4, 1825
9	John Branch	Mar. 9, 1829
10	Levi Woodbury	May 23, 1831
	" "	Mar. 4, 1833
11	Mahlon Dickerson	June 30, 1834
	" "	Mar. 4, 1837
12	James K. Paulding	June 25, 1838
13	George E. Badger	Mar. 5, 1841
	" "	Apr. 6, 1841
14	Abel P. Upshur	Sept. 13, 1841
15	David Henshaw	July 24, 1843
16	Thomas W. Gilmer	Feb. 15, 1844
17	John Y. Mason	Mar. 14, 1844
18	George Bancroft	Mar. 10, 1845
	John Y. Mason	Sept. 9, 1846
19	William B. Preston	Mar. 8, 1849
20	William A. Graham	July 22, 1850
21	John P. Kennedy	July 22, 1852
22	James C. Dobbin	Mar. 7, 1853
23	Isaac Toucey	Mar. 6, 1857
24	Gideon Welles	Mar. 5, 1861
	" "	Mar. 4, 1865
	" "	Apr. 15, 1865
25	Adolph E. Borie	Mar. 5, 1869
26	Geo. M. Robeson	June 25, 1869
	" "	Mar. 4, 1873
27	Rich. W. Thompson	Mar. 12, 1877
28	Nathan Goff, Jr.	Jan. 6, 1881
29	W. H. Hunt	Mar. 4, 1881
30	W. E. Chandler	April, 1882
31	Wm. C. Whitney	Mar. 4, 1885

Secretaries of the Interior.

No.	Name.	Appointed.
1	Thomas Ewing	Mar. 8, 1849
2	Alex. H. H. Stewart	Sept. 12, 1850
3	Robert McClelland	Mar. 7, 1853
4	Jacob Thompson	Mar. 6, 1857
5	Caleb B. Smith	Mar. 5, 1861
6	John P. Usher	Jan. 8, 1863
	" "	Mar. 4, 1863
	" "	April 15, 1865
7	James Harlan	May 15, 1865
8	O. H. Browning	July 27, 1866
9	Jacob D. Cox	Mar. 5, 1869
10	Columbus Delano	Nov. 1, 1870
	" "	Mar. 4, 1873
11	Zachariah Chandler	Oct. 19, 1875
12	Carl Schurz	Mar. 12, 1877
13	Samuel J. Kirkwood	Mar. 4, 1881
14	Henry M. Teller	April, 1882
15	L. Q. C. Lamar	Mar. 4, 1885
16	William F. Vilas	1887

Postmasters-General.

No.	Name.	Appointed.
1	Samuel Osgood	Sept. 26, 1789
2	Timothy Pickering	Aug. 12 1791
	" "	Mar. 4, 1793
3	Joseph Habersham	Feb. 25, 1795
	" "	Mar. 4, 1797
	" "	Mar. 4, 1801
4	Gideon Granger	Nov. 28, 1801
	" "	Mar. 4, 1805
	" "	Mar. 4, 1809
5	Return J. Meigs, Jr.	Mar. 17, 1814
	" "	Mar. 4, 1817
	" "	Mar. 5, 1821
6	John McLean	June 26, 1823
	" "	Mar. 4, 1825
7	William T. Barry	Mar. 9, 1829
	" "	Mar. 4, 1833
8	Amos Kendall	May 1, 1835
	" "	Mar. 4, 1837
9	John M. Niles	May 25, 1840
10	Francis Granger	Mar. 6, 1841
	" "	April 6, 1841
11	Chas. A. Wickliffe	Sept. 13, 1841
12	Cave Johnson	Mar. 6, 1845
13	Jacob Collamer	Mar. 8, 1849
14	Nathan K. Hall	July 23, 1850
15	Sam'l D. Hubbard	Aug. 31, 1852
16	James Campbell	Mar. 5, 1853
17	Aaron V. Brown	Mar. 6, 1857
18	Joseph Holt	Mar. 14, 1859
19	Horatio King	Feb. 12, 1861
20	Montgomery Blair	Mar. 5, 1861
21	William Dennison	Sept. 24, 1864
	" "	Mar. 4, 1865
	" "	April 15, 1865
22	Alex. W. Randall	July 25, 1866
23	John A. J. Creswell	Mar. 5, 1869
	" "	Mar. 4, 1873
24	Marshall Jewell	Aug. 24, 1874
25	James N. Tyner	July 12, 1876
26	David McK. Key	Mar 12, 1877
27	Horace Maynard	June 2, 1880
28	Thomas L. James	Mar. 4, 1881
29	Timothy O. Howe	Dec., 1881
30	Walter Q. Gresham	Mar., 1883
31	Frank Hatton	1884
32	Wm. F. Vilas	Mar. 4, 1885
33	Don M. Dickinson	1887

Attorneys-General.

No.	Name.	Appointed.
1	Edmund Randolph	Sept. 26, 1789
	" "	Mar. 4, 1793
2	William Bradford	Jan. 27, 1794
3	Charles Lee	Dec. 10 1795
	" "	Mar. 4, 1797
4	Theophilus Parsons	Feb. 20, 1801
5	Levi Lincoln	Mar. 5, 1801
6	Robert Smith	Mar. 5, 1805
7	John Breckinridge	Aug. 7, 1805
8	Cæsar A. Rodney	Jan. 20, 1807
	" "	Mar. 4, 1809
9	William Pinkney	Dec. 11, 1811
	" "	Mar. 4, 1813
10	Richard Rush	Feb. 10, 1814
	" "	Mar. 4, 1817
11	William Wirt	Nov. 13, 1817
	" "	Mar. 5, 1821
	" "	Mar. 4, 1825
12	John M. Berrien	Mar. 9, 1829
13	Roger B. Taney	July 20, 1831
	" "	Mar. 4, 1833
14	Benjamin F. Butler	Nov. 15, 1833
	" "	Mar. 4, 1837
15	Felix Grundy	July 5, 1838
16	Henry D. Gilpin	Jan. 11, 1840
17	John J. Crittenden	Mar. 5, 1841
	" "	April 6, 1841
18	Hugh S. Legare	Sept. 13, 1841
19	John Nelson	July 1, 1843
20	John Y. Mason	Mar. 4, 1845
21	Nathan Clifford	Oct. 17, 1846
22	Isaac Toucey	June 21, 1848
23	Reverdy Johnson	Mar. 8, 1849
	John J. Crittenden	July 22, 1850
24	Caleb Cushing	Mar. 7, 1853
25	Jeremiah S. Black	Mar

GRAY'S NEW MAP OF THE WORLD IN HEMISPHERES, WITH COMPARATIVE VIEWS OF THE HEIGHTS OF THE PRINCIPAL MOUNTAINS AND LENGTHS OF THE PRINCIPAL RIVERS ON THE GLOBE. BY FRANK A. GRAY.

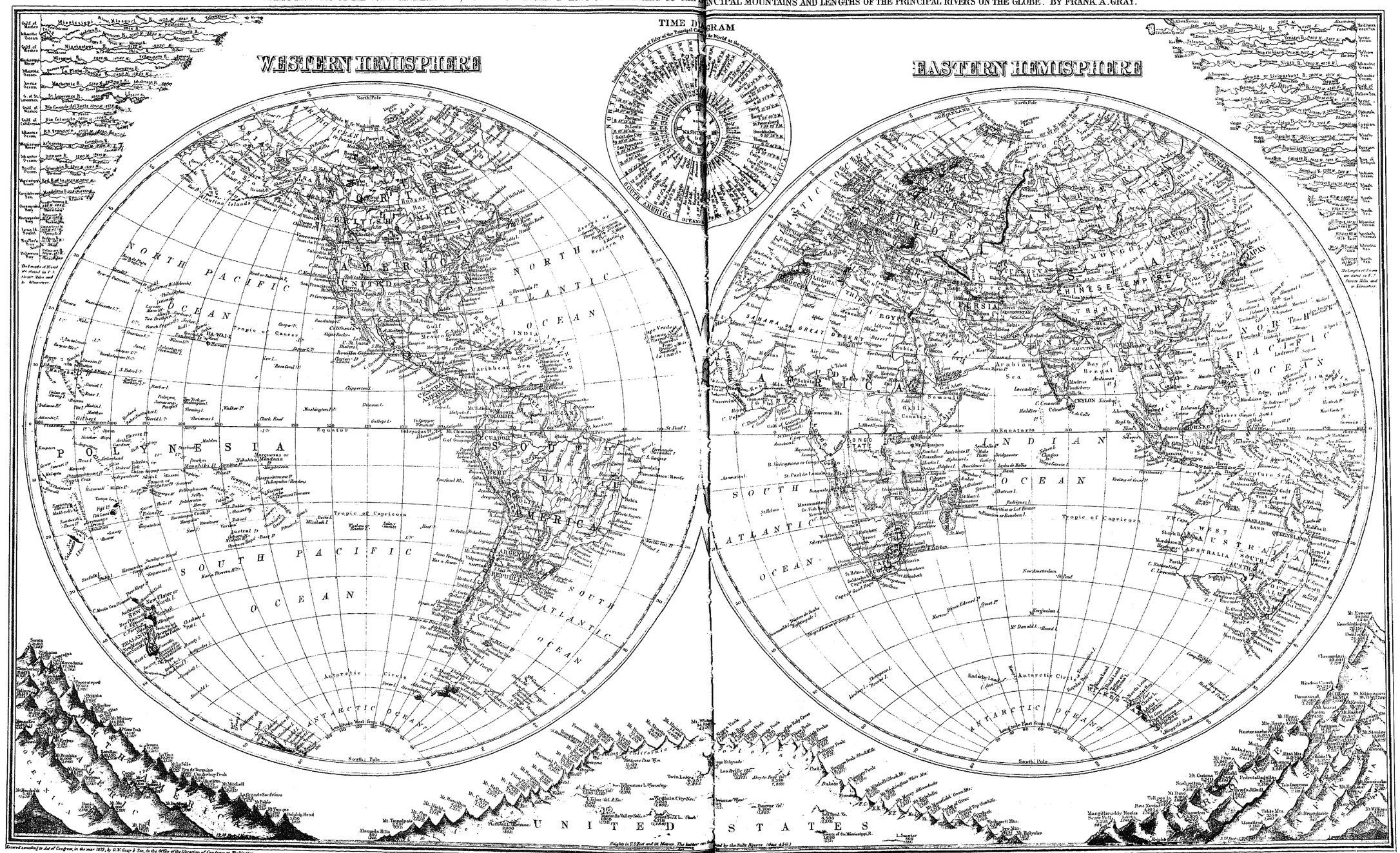

Entered according to Act of Congress, in the year 1859, by O.W. Gray & Son, in the Office of the Librarian of Congress at Washington.

SENATORS OF THE FIFTIETH CONGRESS.

From March 4, 1887, to March 4, 1889.

Alabama.
John T. Morgan, D., Selma.....1889
James L. Pugh, D., Eufaula.....1891

Arkansas.
Jas. H. Berry, D., Bentonville.....1889
James K. Jones, D., Washington.....1891

California.
Leland Stanford, R., San Francisco....1891
George Hearst, D., San Francisco.....1893

Colorado.
Thos. M. Bowen, R., Del Norte.....1889
Henry M. Teller, R., Central City.....1891

Connecticut.
Orville, H. Platt, R., Meriden.....1891
Joseph R. Hawley, R., Hartford.....1893

Delaware.
Eli Saulsbury, D., Dover.....1889
George Gray, D., New Castle.....1893

Florida.
Wilkinson Call, D., Jacksonville.....1891
Samuel Pasco, D., Monticello.....1893

Georgia.
A. H. Colquitt, D., Atlanta.....1889
Joseph E. Brown, D., Atlanta.....1891

Illinois.
S. M. Cullom, R., Springfield.....1889
Chas. B. Farwell, R., Chicago.....1891

Indiana.
Daniel W. Voorhees, D., Terre Haute.1891
David Turple, D., Indianapolis.....1893

Iowa.
James F. Wilson, R., Fairfield.....1889
William B. Allison, R., Dubuque.....1891

Kansas.
Preston B. Plumb, R., Emporia.....1889
John J. Ingalls, R., Atchison.....1891

Kentucky.
James B. Beck, D., Lexington.....1889
J. C. S. Blackburn, D., Versailles.....1891

Louisiana.
R. L. Gibson, D., New Orleans.....1889
Jas. B. Eustis, D., New Orleans.....1891

Maine.
William P. Frye, R., Lewiston.....1889
Eugene Hale, R., Ellsworth.....1893

Maryland.
Ephraim K. Wilson, D., Snow Hill.....1891
Arthur P. Gorman, D., Laurel.....1893

Massachusetts.
George F. Hoar, R., Worcester.....1889
Henry L. Dawes, R., Pittsfield.....1893

Michigan.
Thomas W. Palmer, R., Detroit.....1889
F. B. Stockbridge, R., Kalamazoo.....1893

Minnesota.
Dwight, M. Sabin, R., Stillwater.....1889
Cushman K. Davis, R., St. Paul.....1893

Mississippi.
Edward C. Walthall, D., Grenada.....1889
James Z. George, D., Jackson.....1893

Missouri.
George G. Vest, D., Kansas City.....1891
Francis M. Cockrell, D., Warrensburg.1893

Nebraska.
Chas. F. Manderson, R., Omaha.....1889
Algernon S Paddock, R., Beatrice.....1893

Nevada.
John P. Jones, R., Gold Hill.....1891
Wm. M. Stewart, R., Virginia City.....1893

New Hampshire.
William E. Chandler, R., Concord.....1889
Henry W. Blair, R., Manchester.....1891

New Jersey.
John R. McPherson, D., Jersey City...1889
Rufus Blodgett, D., Monmouth.....1893

New York.
Wm. M. Evarts. R., New York City....1891
Frank Hiscock, R., Syracuse.....1893

North Carolina.
Matt. W. Ransom, D., Weldon.....1889
Zebulon B. Vance, D., Charlotte.....1891

Ohio.
Henry B. Payne, D., Cleveland.....1891
John Sherman, R., Mansfield.....1893

Oregon.
Joseph N. Dolph, R., Portland.....1889
John H. Mitchell, R., Portland.....1891

Pennsylvania.
Jas. Donald Cameron, R., Harrisburg.1891
Matthew S. Quay, R., Beaver.....1893

Rhode Island.
Jonathan Chace, R., Providence.....1889
Nelson W. Aldrich, R., Providence....1893

South Carolina.
Matthew C. Butler, D., Edgefield.....1889
Wade Hampton, D., Charleston.....1891

Tennessee.
Isham G. Harris, D., Memphis.....1889
Wm. B. Bate., D., Ashville.....1893

Texas.
Richard Coke, D., Waco.....1889
John H. Reagan., D., Palestine.....1891

Vermont.
Justin S. Morrill, R., Strafford.....1891
George F. Edmunds, R., Burlington...1893

Virginia.
H. H. Riddleberger, R., Woodstock...1889
John W. Daniel, D., Lynchburg.....1893

West Virginia.
John E. Kenna, D., Charlestown.....1889
Chas. J. Faulkner, D., Martinsburg..1893

Wisconsin.
John C. Spooner, R., Hudson.....1891
Philetus Sawyer, R., Oshkosh.....1893

Republicans, 39. Democrats, 37. Total, 76.

REPRESENTATIVES ELECT TO FIFTIETH CONGRESS.

From March 4, 1887 to March 4, 1889.

Alabama.
1 James T. Jones, D.
2 Hilary A. Herbert, D.
3 William C. Oates, D.
4 Alex. C. Davidson, D
5 James E. Cobb, D.
6 John H. Bankhead, D.
7 William H. Forney, D.
8 Joseph Wheeler, D.

Arkansas.
1 Poindexter Dunn, D.
2 C. R. Breckinridge, D.
3 Thomas C. McRae, D.
4 John H. Rodgers, D.
5 Samuel W. Peel, D.

California.
1 Thomas L. Thompson, D.
2 Marion Biggs, D.
3 Joseph McKinna, R.
4 W. W. Morrow, R.
5 C. N. Felton, R.
6 William Vandever, R.

Colorado.
1 George G. Symes, R.

Connecticut.
1 Robert J. Vance, D.
2 Carlos French, D.
3 Charles A. Russell, R.
4 Miles T. Granger, D.

Delaware.
1 John B. Pennington, D.

Florida.
1 R. H. M. Davidson, D.
2 Chas. Dougherty, D.

Georgia.
1 Thos. M. Norwood, D.
2 Henry G. Turner, D.
3 Charles F. Crisp, D.
4 Thomas W. Grimes, D.
5 John D. Stewart, D.
6 James H. Blount, D.
7 J. C. Clements, D
8 Henry H. Carlton, D.
9 Allen D. Candler, D.
10 Geo. T. Barnes, D.

Illinois.
1 Ransom W. Dunham, R.
2 Frank Lawler, D.
3 William E. Mason, R.
4 George E. Adams, R.
5 Albert J. Hopkins, R.
6 Robert R. Hitt, R.
7 Thos. J. Henderson, R.
8 Ralph Plumb, R.
9 Louis E. Payson, R.
10 Philip S. Post, R.
11 William H. Gest, R.
12 George A. Anderson, D.
13 Wm. M. Springer, D.
14 Jonathan H. Rowell. R.
15 Joseph G. Cannon, R.
16 S. Z. Landes, D.
17 Edward Lane, D.
18 John Baker, R.
19 Rich'd W. Townshend, D.
20 John R. Thomas, R.

Indiana.
1 Alvin P. Hovey, R.
2 John H. O'Neall, D.*
3 Jonas G. Howard, D.
4 William S. Holman, D.
5 Courtland C. Matson, D.
6 Thomas M. Brown, R.
7 Wm. D. Bynum, D.
8 James T. Johnston, R.
9 Joseph B. Cheadle, R.
10 Wm. D. Owen, R.
11 George W. Steele, R.
12 James B. White, R.
13 Benjamin F. Shively, D.

Iowa.
1 John H. Gear, R.
2 Walter I. Hayes, D.
3 David B. Henderson, R.
4 W. E. Fuller, R.
5 Daniel Kerr, R.
6 James B. Weaver, D.
7 E. H. Conger, R.
8 A. R. Anderson, I.
9 Joseph Lyman, R.
10 A. J. Holmes, R.
11 Isaac S. Struble, R.

Kansas.
1 E. N. Morrill, R.
2 E. H. Funston, R.
3 Bishop W. Perkins, R.
4 Thomas Ryan, R.
5 John A. Anderson, R.
6 Erastus J. Turner, R.
7 Samuel R. Peters, R.

Kentucky.
1 W. J. Stone, D.
2 Polk Laffoon, D.
3 William G. Hunter, R.
4 Alex. B. Montgomery, D.
5 Asher G. Caruth, D.
6 John G. Carlisle, D.
7 W. C. P. Breckenbridge, D.
8 J. B. McCreary, D.
9 George M. Thomas, R.
10 W. P. Taulbee, D.
11 H. Frank Finley, R.

Louisiana.
1 Theodore S. Wilkinson, D.
2 Matthew D. Lagan, D.
3 Edward J. Gay, D.
4 N. C. Blanchard, D.
5 Cherubusco Newton, D.
6 Edward W. Robertson, D.

Maine.
1 Thomas B. Reed, R.
2 Nelson Dingley, Jr., R.
3 Seth L. Milliken, R.
4 Charles A. Boutelle, R.

Maryland.
1 Charles H. Gibson, D.
2 Frank T. Shaw, D.
3 Harry Welles Rusk, D.
4 Isidor Rayner, D.
5 Barnes Compton, D.
6 Louis E. McComas, R.

Massachusetts.
1 Robert T. Davis, R.
2 John D. Long, R.
3 Leopold Morse, D.
4 Patrick A. Collins, D.
5 E. D. Hayden, R.
6 Henry Cabot Lodge, R.
7 William Cogswell, R.
8 Charles H. Allen, R.
9 Edward Burnett, D.
10 John E. Russell, D.
11 William Whiting, R.
12 F. W. Rockwell, R.

Michigan.
1 J. Logan Chipman, D.
2 Edwin P. Allen, R.
3 James O'Donnell, R.
4 J. C. Burrows, R.
5 Melbourne H. Ford, D.
6 Mark S. Brewer, R.
7 Justin R. Whiting, D.
8 T. E. Tarsney, D.
9 Byron M. Cutcheon, R.
10 Spencer O. Fisher, D.
11 Seth C. Moffat, R.

Minnesota.
1 Thomas Wilson, D.
2 John Lind, R.
3 John L. Macdonald, D.
4 Edmund Rice, D.
5 Knute Nelson, R.

Mississippi.
1 John M. Allen, D.
2 J. B. Morgan, D.
3 T. C. Catchings, D.
4 Frederick G. Barry D
5 C. L. Anderson, D.
6 Thomas R. Stockdale, D
7 Charles E. Hooker, D.

Missouri.
1 William H. Hatch, D.
2 Charles H. Mansur, D.
3 Alex. M. Dockery, D.
4 James N. Burnes, D.
5 William Warner, R..
6 John T. Heard, D.
7 John E Hatton, D.
8 John J. O'Neill, D.
9 John M. Glover, D.
10 Martin L. Clardy, D.
11 Richard P. Bland, D.
12 W. J. Stone, D.
13 Wm. H. Wade, D.
14 James P. Walker, D

Nebraska.
1 John A. McShane, D.
2 James Laird, R.
3 G. W. E. Dorsey, R.

Nevada.
1 Wm. Woodburn, R.

New Hampshire.
1 Luther F. McKinney, D.
2 J. H. Gallinger, R.

New Jersey.
1 George Hires, R.
2 James Buchanan, R.
3 John Kean, Jr., R.
4 James N. Pidcock, D.
5 W. Walter Phelps, R.
6 H. Lehlbach, R.
7 William McAdoo, D.

New York.
1 Perry Belmont, D.
2 Felix Campbell, D.
3 Stephen V. White, R.
4 Peter P. Mahoney, D.
5 A. M. Bliss, D.
6 Amos J. Cummings, D.
7 Lloyd S. Bryce, D.
8 Timothy J. Campbell, D
9 Samuel S. Cox, D.
10 Francis H. Spinola, D.
11 T. A. Merriman, D.
12 W. Bourke Cockran, D.
13 Ashbel P. Fitch, R.
14 W. G. Stahlnecker, D
15 Henry Bacon, D.
16 John H. Ketcham, R.
17 Stephen T. Hopkins, R.
18 Edward W. Greenman, D.
19 Charles Tracey, D.
20 George West, R.
21 John H. Moffitt, R.
22 Abraham X. Parker, R.
23 James S. Sherman, R.,
24 David Wilber, R.
25 J. J. Belden, R.
26 Milton Defano, R.
27 Newton W. Nutting, R.
28 Thomas S. Flood, R.
29 Ira Davenport, R.
30 Charles S. Baker, R.
31 John G. Sawyer, R.
32 J. M. Farquhar, R.
33 John B. Weber, R.
34 William G. Laidlaw, R.

North Carolina.
1 Louis C. Latham, D.
2 Furnifold M. Simmons, D.
3 Chas. W. McClammy, D.
4 John Nichols, R.
5 John M. Brower, R.
6 Alfred Rowland, D.
7 J. S. Henderson, D.
8 W. H. H. Cowles, D.
9 T. D. Johnston, D.

Ohio.
1 B. Butterworth, R.
2 Chas. E. Brown, R.
3 Elihu S. Williams, R.
4 Samuel S. Yoder, D.
7 George E. Seney, D.
6 Melvin M. Boothman, R.
3 J. E. Campbell, D.
8 Robert P. Kennedy, R.
9 Wm. C. Cooper, R.
10 Jacob Romeis, R.
11 A. C. Thompson, R.
12 Jacob J. Pugsley, R.
13 J. H. Outhwaite, D.
14 Charles P. Wickham, R.
15 C. H. Grosvenor, R.
16 Beriah Wilkins, D.
17 Joseph D. Taylor, R.
18 Wm. McKinley, Jr., R.
19 Ezra B. Taylor, R.
20 George W. Crouse, R.
21 Martin A. Foran, D.

Oregon.
1 Binger Hermann, R.

Pennsylvania.
*E. S. Osborne, R.
1 Henry H. Bingham, R.
2 Charles O'Neill, R.
3 Samuel J. Randall, D.
4 William D. Kelley, R.
5 Alfred C. Harmer, R.
6 Smedley Darlington, R.
7 Robert M. Yardley, R.
8 Daniel Ermentrout, D.
9 John A. Hiestand, R.
10 Wm. H. Snowden, D.
11 Chas. R. Buckalew, D.
12 John Lynch, D.
13 Chas. M. Brumm, R-G.
14 F. [illegible]and, R.
15 F. C. Bunnell, R.
16 Henry C. McCormick, R.
17 Edward Scull, R.
18 Louis E. Atkinson, R.
19 Levi Mutch, R.
20 John Patton, R.
21 Welty McCullough, R.
22 John Dalzell, R.
23 Thomas M. Bayne, R.
24 O. L. Jackson, R.
25 James T. Maffett, R.
26 Norman Hall, D.
27 Wm. L. Scott, D.

Rhode Island.
1 Henry J. Spooner, R.
2 No election.

South Carolina.
1 Samuel Dibble, D.
2 George D. Tillman, D.
3 James S. Cothran, D.
4 W. H Perry, D.
5 John J. Hemphill, D.
6 George W. Dargan, D.
7 William Elliott, D.

Tennessee.
1 Roderick R. Butler, R.
2 Leonidas C. Houk, R.
3 John R. Neal, D.
4 Benton McMillin, D.
5 James D. Richardson, D
6 Jos. E. Washington, D.
7 Wash. C. Whitthorne, D.
8 Benjamin A Enloe, D.
9 Presley T. Glass, D.
10 James Phelan, D.

Texas.
1 Charles Stewart, D.
2 William H. Martin, D.
3 Charles B. Kilgore, D.
4 David B. Culberson, D.
5 Silas Hare, D.
6 Joseph Abbott, D.
7 William H. Crain, D.
8 I. W. Moore, D.
9 Roger Q. Mills, D.
10 J. L. Sayers, D.
11 S. W. T. Lanham, D.

Vermont.
1 John W. Stewart, R.
2 William W. Grout, R.

Virginia.
1 T. H. Bayly Brown, B.
2 George E. Bowden, R.
3 George D. Wise, D.
4 Wm. E. Gaines, R.
5 John R Brown, R.
6 Samuel I. Hopkins, L.
7 Charles T. O'Ferrall, D.
8 Wm. H. F. Lee, D.
9 Henry Bowen, R.
10 Jacob Yost, R.

West Virginia.
1 Nathon Goff, Jr. R.
2 William L. Wilson, D.
3 Chas. P. Snyder, D.
4 Charles E. Hogg, D.

Wisconsin.
1 L. B. Caswell, R.
6 Richard Guenther, R.
3 R. M. La Follette, R
4 Henry Smith, L.
5 Thomas R. Hudd, D.
6 Charles B. Clark, R.
7 O. B. Thomas, R.
8 Nils P. Hangon, R.
9 Isaac Stephenson, R.

Republicans, 153; Democrats, 168; Labor and Independents, 4.
* At large.

SPEAKERS OF THE HOUSE OF REPRESENTATIVES.

NAME.	STATE.	CONGRESS.	TERM OF SERVICE.	BORN.	DIED.
F. A. Muhlenberg.....	Pa.....	1st Cong.	April 1, 1789, to Mar. 4, 1791.	1750	1801
Jonathan Trumbull....	Conn...	2d Cong.	Oct. 24, 1791, to Mar. 4, 1793.	1740	1809
F. A. Muhlenberg.....	Pa.....	3d Cong.	Dec. 2, 1793, to Mar. 4, 1795.	.....	.....
Jonathan Dayton.....	N. J....	4th Cong.	Dec. 7, 1795, to Mar. 4, 1797.	1760	1824
" "	" ...	5th Cong.	May 15, 1797, to Mar. 3, 1799.	.....	.....
Theodore Sedgwick...	Mass...	6th Cong.	Dec. 2, 1799, to Mar. 4, 1801.	1746	1813
Nathaniel Macon.....	N. C...	7th Cong.	Dec. 7, 1801, to Mar. 4, 1803.	1757	1837
" "	" ...	8th Cong.	Oct. 17, 1803, to Mar. 4, 1805.	.....	.....
" "	" ...	9th Cong.	Dec. 2, 1805, to Mar. 4, 1807.	.....	.....
Joseph B. Varnum.....	Mass...	10th Cong.	Oct. 26, 1807, to Mar. 4, 1809.	1750	1821
" "	" ...	11th Cong.	May 22, 1809, to Mar. 4, 1811.	.....	.....
Henry Clay.....	Ky....	12th Cong.	Nov. 4, 1811, to Mar. 4, 1813.	1777	1852
" "	" ...	13th Cong.	May 24, 1813, to Jan. 19, 1814.	.....	.....
Langdon Cheves.....	S. C.	2d Ses. 13th Cong.	Jan. 19, 1814, to Mar. 4, 1815.	1776	1857
Henry Clay.....	Ky....	14th Cong.	Dec. 4, 1815, to Mar. 4, 1817.	.....	.....
" "	" ...	15th Cong.	Dec. 1, 1817, to Mar. 4, 1819.	.....	.....
" "	" ...	16th Cong.	Dec. 6, 1819, to May 15, 1820.	.....	.....
John W. Taylor.....	N. Y.	2d Ses. 16th Cong.	Nov. 14, 1820, to Mar. 4, 1821.	1784	1854
Philip P. Barbour.....	Va....	17th Cong.	Dec. 4, 1821, to Mar. 4, 1823.	1783	1841
Henry Clay.....	Ky....	18th Cong.	Dec. 1, 1823, to Mar. 4, 1825.	.....	.....
John W. Taylor.....	N. Y...	19th Cong.	Dec. 5, 1825, to Mar. 4, 1827.	.....	.....
Andrew Stevenson.....	Va....	20th Cong.	Dec. 3, 1827, to Mar. 4, 1829.	1784	1857
" "	" ...	21st Cong.	Dec. 7, 1829, to Mar. 4, 1831.	.....	.....
" "	" ...	22d Cong.	Dec. 5, 1831, to Mar. 4, 1833.	.....	.....
" "	" ...	23d Cong.	Dec. 2, 1833, to June 2, 1834.	.....	.....
John Bell.....	Ten.	2d Ses. 23d Cong.	June 2, 1834, to Mar. 4, 1835.	1797	1869
James K. Polk.....	" ...	24th Cong.	Dec. 7, 1835, to Mar. 4, 1837.	1795	1849
" "	" ...	25th Cong.	Sept. 5, 1837, to Mar. 4, 1839.	.....	.....
Robert M. T. Hunter...	Va....	26th Cong.	Dec. 1, 1839, to Mar. 4, 1841.	1809	.....
John White.....	Ky....	27th Cong.	May 31, 1841, to Mar. 4, 1843.	1805	1845
John W. Jones.....	Va....	28th Cong.	Dec. 4, 1843, to Mar. 4, 1845.	1805	1848
John W. Davis.....	Ind...	29th Cong.	Dec. 1, 1845, to Mar. 4, 1847.	1799	1850
Robert C. Winthrop....	Mass...	30th Cong.	Dec. 6, 1847, to Mar. 4, 1849.	1809	.....
Howell Cobb.....	Ga.....	31st Cong.	Dec. 2, 1849, to Mar. 4, 1851.	1815	1868
Linn Boyd	Ky....	32d Cong.	Dec. 1, 1851, to Mar. 4, 1853.	1800	1859
" "	" ...	33d Cong.	Dec. 5, 1853, to Mar. 4, 1855.	.....	.....
Nathaniel P. Banks....	Mass...	34th Cong.	Feb. 2, 1856, to Mar. 4, 1857.	1816	.....
James L. Orr.....	S. C....	35th Cong.	Dec. 7, 1857, to Mar. 4, 1859.	1822	1873
Wm. Pennington.....	N. J...	36th Cong.	Feb. 1, 1860, to Mar. 4, 1861.	1796	1862
Galusha A. Grow.....	Pa.....	37th Cong.	July 4, 1861, to Mar. 4, 1863.	1823	.....
Schuyler Colfax.....	Ind...	38th Cong.	Dec. 7, 1863, to Mar. 4, 1865.	1823	.....
" "	" ...	39th Cong.	Dec. 4, 1865, to Mar. 4 1867.	.....	.....
" "	" ...	40th Cong.	Mar. 4, 1867, to Mar. 4, 1869.	.....	.....
James G. Blaine.....	Me	41st Cong.	Mar. 4, 1869, to Mar. 4, 1871.	1830	.....
" "	" ...	42d Cong.	Mar. 4, 1871, to Mar. 4, 1873.	.....	.....
" "	" ...	43d Cong.	Dec. 1, 1873 to Mar. 4, 1875.	.....	.....
Michael C. Kerr.....	Ind....	44th Cong.	Dec. 6, 1875, to Aug. 28, 1876.	1827	1876
Samuel J. Randall....	Pa	2d Ses. 44th Cong.	Dec. 4, 1876, to Mar. 4, 1877.	1828	.....
" "	" ...	45th Cong.	Oct. 15, 1877, to Mar. 4, 1879.	.....	.....
" "	" ...	46th Cong.	Mar. 18, 1879, to ———	.....	.....
J. Warren Kieffer.....	Ohio...	47th Cong.	Dec. 4, 1881, to Mar. 4, 1883.	.....	.....
John G. Carlisle.....	Ky....	48th Cong.	Dec. 4, 188[illegible] to Mar. 4, 188[illegible]	.....	.....

POPULATION OF THE PRINCIPAL NATIONS OF THE WORLD.

COUNTRIES.	CAPITAL.	Last Census.	Population	Area Square Miles.	Inhabitants to Sq. Mile
Argentine Republic	Buenos Ayres	1875	1719584	871000	1.96
Austria-Hungary	Vienna	1869	37904415	224546	168.78
Belgium	Brussels	1876	5430645	11373	469.29
Bolivia	La Paz	1861	1742552	475300	3.70
Brazil	Rio de Janeiro	1872	10108201	3275376	3.08
Canada, Dominion of	Ottawa	1871	3602321	3463852	1.03
Chili	Santiago	1875	2075971	129777	15.70
Chinese Empire	Pekin	Est.	433500000	3931627	110.25
Colombia	Bogota	1870	2951311	434400	6.82
Egypt	Cairo	Est.	5252000	242000	21.70
Denmark	Copenhagen	1870	1980075	14553	136.12
Ecuador	Quito	1875	805137	218884	3.49
France	Paris	1876	36905788	204090	182.73
Germany	Berlin	1875	42727360	212000	201.45
Great Britain and Ireland	London	1871	31629838	121250	260.08
Greece	Athens	1870	1457894	19911	72.96
India, British	Calcutta	1871	100936623	959919	200.50
Italy	Rome	1871	26801154	112677	237.91
Japan	Yeddo	1874	33623319	156004	214.71
Mexico	Mexico	1871	9276079	761640	12.18
Morocco	Morocco	Est.	6000000	219000	27.39
Netherlands	Amsterdam	1869	3579529	12680	282.30
Norway	Christiania	1875	1806970	122889	14.78
Paraguay	Asuncion	1873	221079	57303	3.85
Persia	Teheran	Est.	6500000	648000	10.03
Peru	Lima	1876	2699945	502760	5.31
Portugal	Lisbon	1875	4441537	36510	121.61
Russian Empire	St. Petersburg	1876	86952347	8404767	10.34
Roumania	Bucharest	Est.	5775000	54013	106.94
Servia	Belgrade	1874	1720270	16721	87.33
Siam	Bangkok	Est.	6300000	250000	25.20
Spain	Madrid	1870	16222814	182778	92.11
Sweden	Stockholm	1876	4429713	170980	25.90
Switzerland	Berne	1870	2759854	15233	181.17
Turkey	Constantinople	Est.	31000147	1125018	27.72
Uruguay	Montevideo	1876	445000	72000	6.15
United States	Washington	1880	50152866	3603884	13.91
Venezuela	Caracas	1873	1784197	368295	4.92

HEADS OF THE PRINCIPAL NATIONS OF THE WORLD IN 1881.

GOVERNMENTS.	RULERS.	TITLE.	YEAR OF BIRTH.	DATE OF ACCESSION.
Argentine Republic	Juarez Celman	President	.....	June —, 1886
Austria-Hungary	Franz Joseph I.	Emperor	1830	Dec. 2, 1848
Belgium	Leopold II.	King	1835	Dec. 10, 1865
Bolivia	Gregoria Pacheco	President	.....	.....
Brazil	Pedro II. Alcantara	Emperor	1825	June 1, 1884
Chili	Jose M. Balmacedo	President	.....	April 7, 1881
China	Kwong Shu	Emperor	1871	Sept. 18, 1866
Colombia	R. Nunez	President	.....	Jan. 12, 1878
Costa Rica	Bernardo Soto	President	.....	April 1, 1885
Denmark	Christian IX.	King	1818	1886
Ecuador	J. M. P. Caamano	President	.....	Nov. 15, 1884
France	Marie Fr. Carnot	President	1843	Sept. 8, 1876
Germany	Frederick III.	Emperor	1831	Jan. 30, 1888
Alsace-Lorraine	F. M. Baron Manteuffel	Oberpräsid't	.....	Mar. 9, 1888
Anhalt	Friedrich	Duke	.....	.....
Baden	Friedrich I.	Grand Duke	1826	May 22, 1871
Bavaria	Ludwig II.	King	1845	April 21, 1864
Bremen	.....	Burgomasters	.....	Mar. 10, 1864
Brunswick	Wilhelm I.	Duke	1806	.....
Hamburg	.....	Burgomasters	.....	April 20, 1881
Hesse	Ludwig IV.	Grand Duke	1854	.....
Lippe	G. F. Waldemar	Prince	1824	June 13, 1877
Lubeck	.....	Burgomasters	.....	Dec. 8, 1875
Mecklenburg-Schwerin	Friedrich Franz II.	Grand Duke	1823	.....
Mecklenburg-Strelitz	Friedrich Wilhelm	Grand Duke	1819	Mar. 7, 1842
Oldenburg	Peter	Grand Duke	1827	Sept. 6, 1860
Prussia	Frederick III.	King	1831	Feb. 27, 1858
Reuss-Greiz	Heinrich XXII.	Prince	1846	Mar. 9, 1888
Reuss-Schleiz	Heinrich XIV.	Prince	1832	Nov. 8, 1859
Saxe-Altenburg	Ernst	Duke	1826	July 10, 1867
Saxe-Coburg and Gotha	Ernst II.	Duke	1818	Aug. 3, 1853
Saxe-Meiningen	Georg II.	Duke	1826	Jan. 20, 1866
Saxe-Weimar Eisenach	Karl Alexander	Grand Duke	1818	Sept. 28, 1853
Saxony	Albert	King	1828	July 9, 1873
Schaumburg-Lippe	Adolf	Prince	1817	Oct. 29, 1860
Schwarzburg-Rudolstadt	Georg	Prince	1838	Nov. 21, 1869
Schwarzburg-Sondershausen	Günther III.	Prince	1830	July 17, 1880
Waldeck	Georg Victor	Prince	1831	May 14, 1845
Wurtemberg	Karl I.	King	1823	June 25, 1864
Great Britain and Ireland	Victoria I.	Queen & E. of I.	1819	June 20, 1837
Greece	Georgios I.	King	1845	June 6, 1863
Guatemala	Manuel L. Barillas	President	.....	May 7, 1876
Haiti	Gen. Salomon	President	.....	Nov. 25, 1879
Hawaiian Islands	Kalakaua I.	King	1836	Feb. 12, 1874
Honduras	Luiz Bogran	President	.....	May 29, 1877
Italy	Humbert I.	King	1844	Jan. 9, 1878
Japan	Mutsu Hito	Mikado	1852	Feb. 13, 1867
Mexico	Porfirio Diaz	President	.....	Dec. 1, 1884
Morocco	Muley-Hassan	Sultan	1831	Sept. 25, 1873
Netherlands	Willem III.	King	1817	Mar. 17, 1849
Nicaragua	Evaristo Carazo	President	.....	Mar. 1, 1887
Paraguay	Candido Bareiro	President	.....	April 12, 1878
Persia	Nasred-deen	Shah	1829	Sept. 10, 1848
Peru	Andres A. Cacares	President	.....	Dec. 23, 1885
Portugal	Luis I	King	1838	Nov. 11, 1861
Roumania	Charles I.	Prince	1839	May 10, 1881
Russian Empire	Alexander III	Emperor	1846	Mar. 21, 1881
Salvador	F. Menendez	President	.....	April 30, 1885
Santo Domingo	F. A. de Moreno	President	.....	July 23, 1880
Servia	Milan IV. Obrenovic	Prince	1855	July 2, 1868
Spain	Alfonso XIII.	King	1857	1886
Sweden and Norway	Oscar II.	King	1829	Sept. 18, 1872
Switzerland	M. Kurz	President	.....	Jan. 1, 1887
Turkey	Abdul-Hamid-Khan	Sultan	1842	Aug. 31, 1876
Egypt	Tewfik Pacha	Khediva	.....	June 25, 1879
United States	Grover Cleveland	President	.....	Mar. 4, 1885
Uruguay	Maximo Tajes	President	.....	Mar. 17, 1886
Venezuela	Guzman Blanco	President	.....	Feb. 20, 1879