COMBINATION ATLAS MAP
OF
FAIRFIELD COUNTY,



STATE LIBRARY OF OHIO
65 S. FRONT ST.
COLUMBUS, OHIO 43215

Compiled, Drawn and Published From Personal Examinations and Surveys

OHIO

By L. H. EVERTS,

PHILADELPHIA.

1875.

THOS. HUNTER PR. PHILA.

THE STATE LIBRARY OF OHIO
65 S. FRONT ST.
COLUMBUS, OHIO 43215

TABLE OF CONTENTS.

MAPS.

	PAGE
United States	6, 7
State of Ohio	10, 11
Lancaster City (drop map)	15
Fairfield County	16
Greenfield Township	26
Pleasant "	38
Berne "	44
Hocking "	50
Rush Creek "	52
Madison "	54
Amanda "	59
Violet "	65
Liberty "	84
Walnut "	80
Bloom "	98
Clear Creek "	70
Richland "	97
Baltimore Village Plat	98
Greencastle " "	98
Lockville " "	98
Pickerington " "	98
Basil " "	99
Oakland " "	99
Lithopolis " "	99
Sugar Grove " "	99
Rushville " "	100
West Rushville " "	100
Gessellville " "	100
Dumontsville " "	100
Millersport " "	100
New Salem " "	100
Jefferson " "	100
Waterloo " "	100
Carroll " "	101
Pleasantville " "	101
Havensport " "	101
Amanda " "	101
Royalton " "	101
Bremen " "	102
Stoutsville " "	102
New Strausburg "	102
Hamburg " "	102
Geneva " "	102

LITHOGRAPHIC VIEWS.

Lancaster City and Township.

	PAGE
Fairfield County Court-House	17
Fair Grounds of County Agricultural Society	18, 19
"Rose Bank," Residence of K. Fritter	20
Residence of Thomas H. White	20
" Gen. Thomas Ewing	25
" John D. Martin	25
" Dr. G. Miesse, Jr.	25
" P. B. Ewing	25
View of J. De Long's Shoe Parlor	15

Bloom Township.

	PAGE
Residence of James Scott	94
" John P. Morris	94
" Peter Hoy	94
" Abraham Hoy	94
" R. Blackwood	95
" Jesse Brandt	95
" Geo. B. Custer	95
" A. S. Beaty	95
" and Store of John A. Whitzel	95
" of Isaac Hoy	96
" Joseph E. Greene	96
" and Store of D. Brobst	96
Property of J. H. Brossman	96

Greenfield Township.

	PAGE
Residence of Walter McFarland	27
" John Meason	28
" G. Martin	29
" Hezekiah Brooke	30
" Jesse Brooke	31
" O. B. Brandt	32
" Joshua Miller	33
" and Mill of A. V. Courtright	33
" of James McCleery	34
" I. H. Graybill	34
" Mrs. Philip Kemmerer and heirs	35
" Lewis Daubenmier	35
" John W. Smith	26
" Henry Alspach	36
" James Gibbony	36
" Emanuel Miller	36

Pleasant Township.

	PAGE
Residence of Emanuel Sites	37
" W. H. Pugh	37
" Daniel Ward	39
" Jonathan Rarick	39
" John M. Ashbrook	40
" Henry G. Miller	40
" Wm. M. Black	41
" David Huber	41
" John A. Beatty	42
" Robert Black	42
" S. H. Anderson	43
" David Pence	43
" J. T. Busby	43
" Frederick Harman	43
" Benjamin Gingher	43
" John C. Hite	43
" and Grocery of J. H. Hite	43

Amanda Township.

	PAGE
Residence of Charles Steward	58
" the late Henry Glick	58
" Henry Reber	60
" Thomas Swope	61
" J. H. Sunderman	62
Store and Warehouse of Sunderman & Sons	62
Residence of Peter Kesler	63
" Amos Welsh	63
" John A. Madden	64
" Silas Williamson	64
" Thomas Barr	64
Store of W. L. Clement & Son	64

Berne Township.

	PAGE
Residence of Col. E. P. Jackson	45
" John Artz	46
" H. S. Eckert	47
" George Hoffman	47
Stone Quarries of Sharp & Crook	46
Mill and Residence of H. S. Eckert	47
Residence of George H. Kraft	48
" F. A. Lamb	48
" Wm. Sharp	48
" R. L. Sharp	48
" John Baumgardner	48
" E. Ackers	48

Hocking Township.

	PAGE
Residence of C. Spielmann	25
" Peter G. Crumley	49
" H. W. Peters	49
" Jacob Beck	49
" Conrad Crumley	51
" R. D. Cunningham	53
" G. W. Beck	53

Clear Creek Township.

	PAGE
Residence of Geo. S. Baker (Section 18)	71
Mills of Geo. S. Baker (Stoutsville)	71
Residence of Wm. L. Conrad	72
" Daniel D. Conrad	72
" John Wolf	73
" Samuel Young	73
" Peter Stout	74
" George W. Stout	74
" John Stout	75
" Thomas Stout	75
" C. B. Leist	76
" Charles R. Crites	77
" Daniel Bussard	77
" Samuel K. Valentine	78
" Samuel Barr	78
" Levi Lutz	79
" Simon Omo	79

Liberty Township.

	PAGE
Residence of Elizabeth Miller	82
" F. W. Bigony	82
" A. W. Sager	83
" Henry Sims	83
" Philip Macklin	83
Store of J. J. Hansberger	85
Residence of Peter Macklin	86
" Martin Brumbach	87
" Josephus Norris	88
"Baltimore Mills," Josephus Norris, Proprietor	88
Residence of Tazwell Hizey	89
Property of John Bright	89
Residence of Emanuel Alt	90
" and Mill of P. L. Chrysty	90
" of Jacob Goss	91
Tile Yard of Neff & Hummel	91
Residence and Tenant House of John Bury	92
" of John Blauser	92

Violet Township.

	PAGE
Residence of Edward Ashton	64
" John Boyle	64
" John G. Brunner	66
" B. B. Allen	67
" William Smith	67
" Harvey Middleton	68
" Thomas H. Patrick	68
" W. C. Sheffield	68
" J. C. Doty	69
" Joseph T. Vernon	69

Madison Township.

	PAGE
Residence of I. V. Wolf	53
" Isaac A. Julian	55
" Gottlieb Kohler	56
" John Young	57
" Isaac Strickler	57
" S. V. Wolf	58

Walnut Township.

	PAGE
Residence of E. B. O. Lamb	81
" B. M. Pugh	81
" Jacob Zollinger	82
" D. Y. McNaughten	82
Hotel and Grocery of T. C. Clayton (New Salem)	82

Rush Creek Township.

	PAGE
Residence of R. and F. Kagay	53
" David T. Neeley	53
Office and Residence of Dr. E. A. Frampton	53

Licking Township, Licking Co.

	PAGE
Reservoir Farm near Fairfield line	96

Washington Township, Pickaway Co.

	PAGE
Residence of Mahlon Meyers	76

PORTRAITS.

	PAGE
Gen. W. T. Sherman	17
Gen. Thomas Ewing	17
Thomas Ewing, Jr.	17
Walter McFarland	27
Mrs. W. McFarland	27
John Meason	28
Mrs. John Meason	28
Gideon Martin	29
Mrs. Gideon Martin	29
Hezekiah Brooke	30
Mrs. Hezekiah Brooke	30
Jesse Brooke	31
Mrs. Jesse Brooke	31
Captain O. B. Brandt	32
Mrs. O. B. Brandt	32
Adam Brandt, Sr.	32
Rebecca Brandt	32
George W. Holmes	32
Nancy Holmes	32
Conrad Crumley	51
Mrs. Mary M. Crumley	51
Gottlieb Kohler	56
Mrs. Gottlieb Kohler	56
John Young	57
Henry Reber	60
Mrs. Sarah Reber	60
Thomas Swope	61
Rebecca Swope	61
J. H. Sunderman	62
Amos Welsh	63
Malinda Welsh	63
John G. Brunner	66
Elizabeth Brunner	66
Sadie E. Brunner	66
Jesse Middleton	69
Mrs. Lucinda Powell	69
George S. Baker	71
Rachel Baker	71
Daniel D. Conrad	72
Mrs. D. D. Conrad	72
C. B. Leist	76
Mrs. C. B. Leist	76
Mr. Leist, Sr.	76
J. J. Hansberger	85
Caroline Hansberger	85
Peter Macklin	86
Barbara Macklin	86
Martin Brumbach	87
Mrs. Martin Brumbach	87
Josephus Norris	88
Rebecca I. Norris	88
Emanuel Alt	90
Rebecca Alt	90
James Scott	94

HISTORICAL MATTER.

	PAGE
History of Fairfield County	21
History of the Villages and Townships of Fairfield County	28
Biographical Sketches	97
Patrons' Directory	103–8
Business Card of M. Palmiter, Dentist, Lancaster, Ohio	97

REFERENCES.

Farm House,—*Bauern Haus*

School House,—*Schul Haus*

Church,—*Kirche*

Mills,—*Mühlen*

Blacksmith Shop,—*Schmiede*

Cemeteries,—*Begräbnissplätze*

Roads,—*Landstrasse*

Railroads,—*Bahn Wege*

Proposed Railroads,—*Vorgeschlagne Bahn Wege*

Stone Quarries,—*Stein Brüche*

Lime Kilns,—*Kalk Oefen*

Orchards,—*Obstgärten*

Timber,—*Holz*

Swamp,—*Sumpf*

Creeks,—*Bäche*

Scale, 2 inches to the mile.

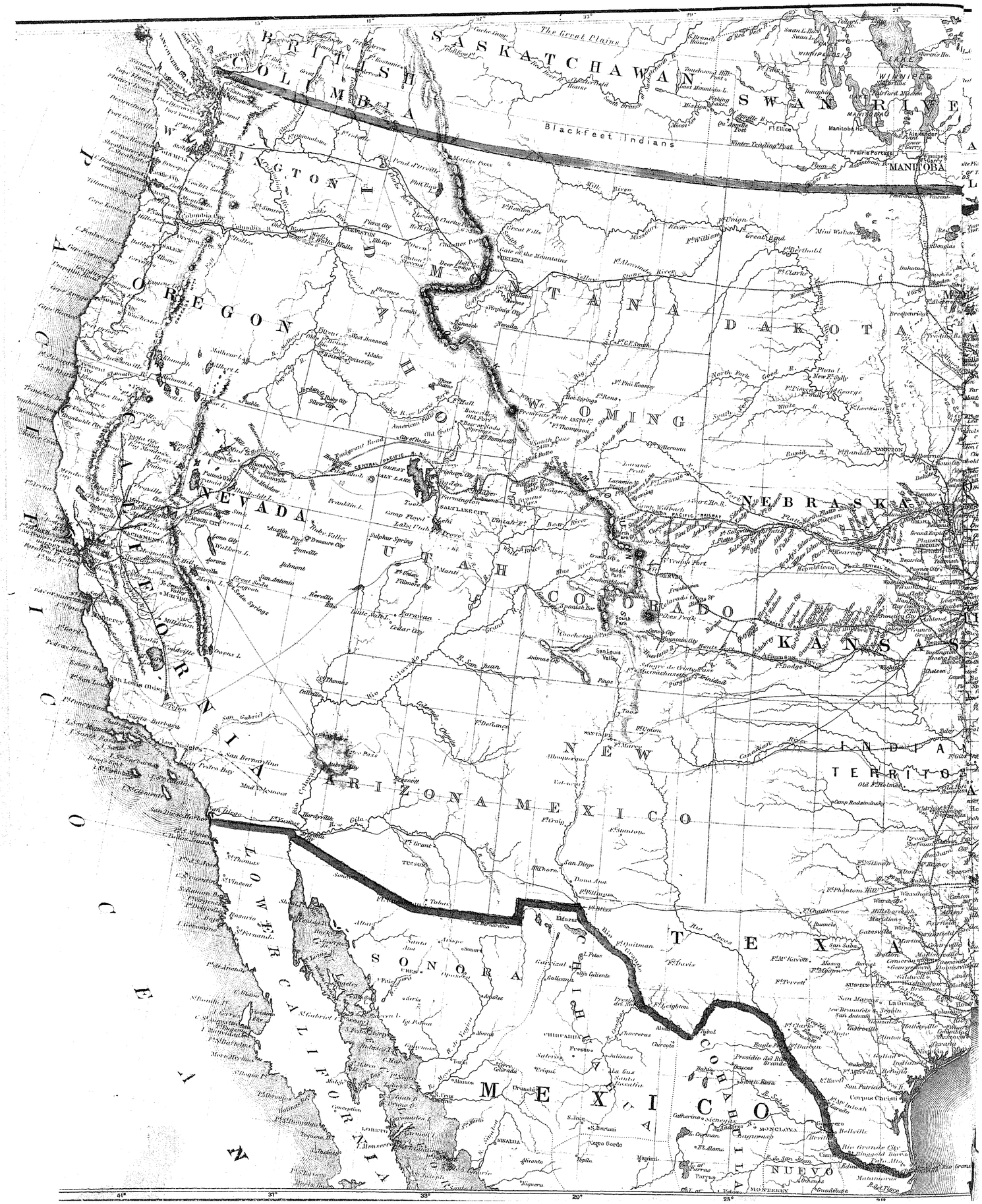
BRITISH COLUMBIA
SASKATCHAWAN
ASSINIBOIA
The Great Plains
Blackfeet Indians
MANITOBA
WASHINGTON
OREGON
IDAHO
MONTANA
DAKOTA
WYOMING
NEBRASKA
NEVADA
UTAH
COLORADO
KANSAS
CALIFORNIA
ARIZONA
NEW MEXICO
INDIAN TERRITORY
TEXAS
SONORA
CHIHUAHUA
COHAHUILA
NUEVO LEON
MEXICO
LOWER CALIFORNIA
PACIFIC OCEAN
Fort Benton
Fort Union
Fort Walla Walla
Fort Colville
Fort Vancouver
Fort Hall
Fort Boise
Fort Laramie
Fort Bridger
Fort Kearney
Fort Leavenworth
Fort Riley
Fort Kearney
Fort Smith
Fort Gibson
Fort Arbuckle
Fort Belknap
Fort Phantom Hill
Fort Chadbourne
Fort Mason
Fort Inge
Fort Duncan
Fort Lincoln
Fort Ellice
Fort Pierre
Fort Clark
Fort Alexander
Fort Garry
Fort Pitt
Fort Carlton
Fort Edmonton
Fort Colville
Fort Simpson
Fort Yuma
Fort Tejon
Fort Mojave
Fort Defiance
Fort Wingate
Fort Craig
Fort Union
Fort Stanton
Fort Thorn
Fort Fillmore
Fort Davis
Fort Lancaster
Fort Quitman
Fort Leaton
Fort Inge
Fort Brown
Fort Merrill
Fort Lyon
Fort Garland
Fort Massachusetts
Fort Bridger
Fort Supply
Fort Arbuckle
Fort Gibson
Fort Smith
Fort Scott
Fort Leavenworth
Fort Kearney
Fort Riley
Fort Laramie
Fort Phil Kearny
Fort C.F. Smith
Fort Reno
Fort Sully
Fort Pierre
Fort Randall
Fort Ellice
Fort Garry
Fort Alexander
Fort Snelling
Fort Ripley
Fort Abercrombie
Fort Pembina
Fort Totten
Fort Ransom
Fort Wadsworth
Fort Sisseton
Fort Dodge
Fort Union
Fort Wise
Fort Massachusetts
Fort Garland
Fort Lyon


RAIL ROAD MAP
OF THE
UNITED STATES.
PREPARED ESPECIALLY
FOR
TACKABURY, MEAD & CO'S
Illustrated
Historical Atlas
BY
H. H. LLOYD & CO., 21 John St., N.Y.
ALBANY
MOOSE
ABBITIBBE
CANADA
QUEBEC
NEW BRUNSWICK
NOVA SCOTIA
MAINE
L. SUPERIOR
MICHIGAN
L. HURON
ONTARIO
WISCONSIN
NEW YORK
PENNSYLVANIA
OHIO
ILLINOIS
INDIANA
MISSOURI
KENTUCKY
VIRGINIA
TENNESSEE
NORTH CAROLINA
SOUTH CAROLINA
ARKANSAS
MISSISSIPPI
ALABAMA
GEORGIA
FLORIDA
ATLANTIC OCEAN
GULF OF MEXICO



Explanatory Note: *The mean temperature for the year is shown by Isothermal lines and gradations of color.*

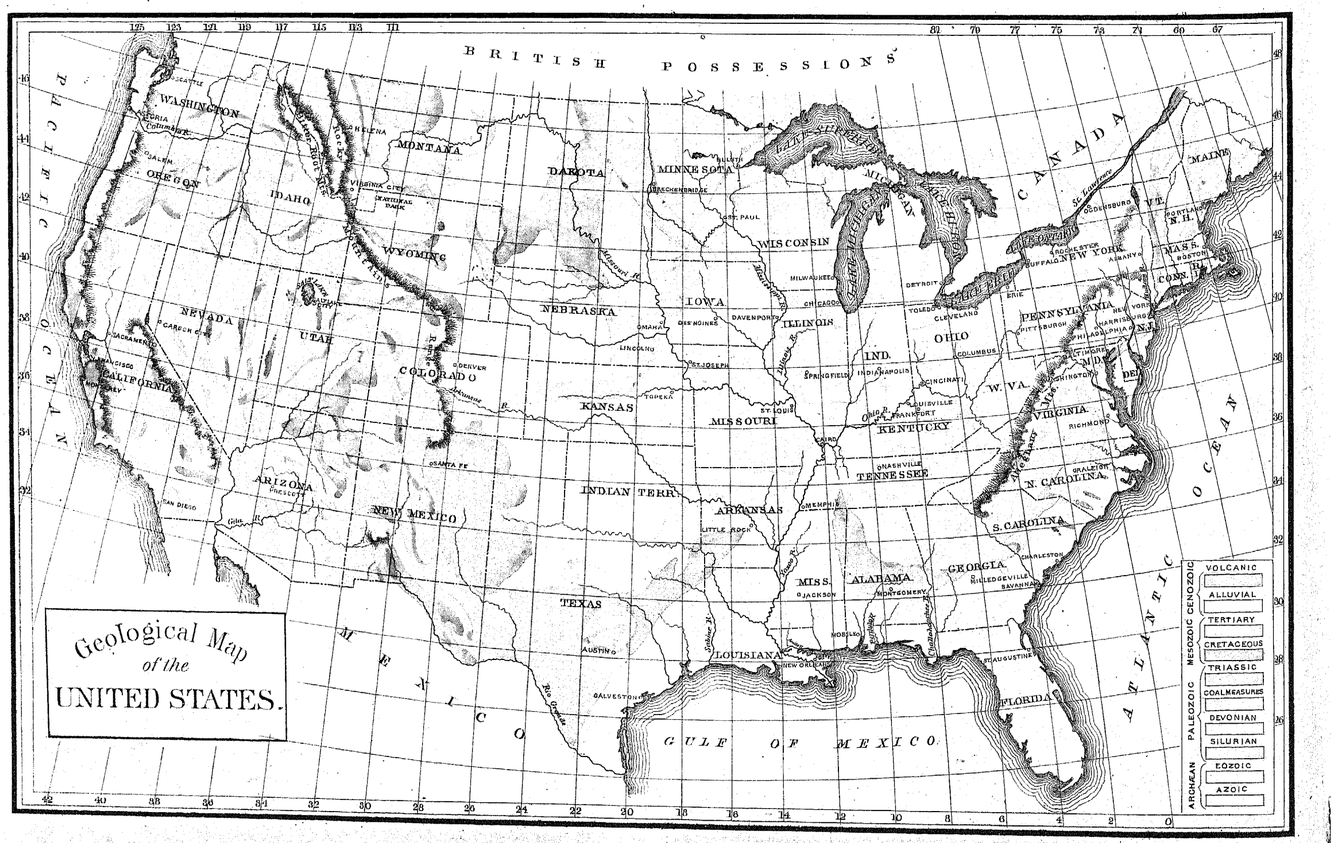



DONT FAIL TO VISIT THE

"PEOPLES BOOT & SHOE STORE"

FOR BARGAINS.

OPPOSITE THE FIRST NATIONAL BANK.

LANCASTER, FAIRFIELD CO. OHIO


RANGE 20
RANGE 19
RANGE 18
RANGE 17
Town XVI
Town XVII
REFUGE LINE
Millersport
Pickerington
LIBERTY
WALNUT
Town XV
Town XVI
Town XV
New Salem
VIOLET
Basil
Baltimore
Winchester
Waterloo
COLUMBUS & H. V. R.R.
HOCKING CANAL
Walnut Cr.
OHIO CANAL
Pleasantville
Lockville
Hayensport
Jefferson
Town XVII
Carroll
Lithopolis
GREENFIELD
PLEASANT
RICHLAND
Dumontville
Rushville
W.Rushville
BLOOM
Town XV
Town XV
Green Castle
Town XIV
Royalton
LANCASTER
CINCINNATI & ZANESVILLE R.R.
Berne P.O.
Town XVI
Bremen
BERNE
RUSH CREEK
AMANDA
HOCKING
Town XIV
Town XVIII
Town XIV
Geneva
Hamburg
STATE FARM
REFORM SCHOOL
Amanda
Clear Creek
Clearport
Sugar Grove
Town XIII
CLEAR CREEK
MADISON
Town XII
Stoutsville
Oakland
Mechanicsburg
Town XIII
Map of
FAIRFIELD COUNTY
OHIO



BORN DEC. 28. 1789.
DIED OCTOBER, 1871.



BORN FEB 8. 1820.



BORN AUGUST 7. 1889.



FAIRFIELD COUNTY COURT HOUSE.
LANCASTER, OHIO.



TOMPKINS, DEL.

Fairfield Coun
Lancas r
A. D. 18



n Fair Ground.
r, Ohio.
875.



RES. OF THOS H. WHITE.
LANCASTER, FAIRFIELD CO. O.



ROSE BANK. RES. OF K. FRITTER.
LANCASTER, OHIO.

HISTORY OF FAIRFIELD COUNTY, OHIO.

THE records of the mound-builders are the tumuli over the dust of their dead. Indians who, fourscore years ago, here trailed the forest and knew no other home, have perished save in poetic legends, tales of cruelty and of romance. It is a notable characteristic of the present race to record the noble deeds and humble efforts of those early pioneers, whose rude settlements paved the way for the present advanced and still advancing civilization. This history is due as an honor to their memory, a gratification to their descendants, and a source of information through all coming years, growing ever more valuable with the lapse of time.

The lands watered by the sources of the Hockhocking River, and now comprehended within the present limits of the County of Fairfield, were, when first discovered by some of the early settlers at Marietta, owned and occupied by the Wyandotte tribe of Indians, who highly prized them as valuable hunting ground, being well filled by almost all kinds of game and animals of fur.

"The principal town of the nation," says George Sanderson's lecture, delivered before the Lancaster Literary Institute in 1851, "stood along the margin of the prairie, between the south end of Broad Street and Thomas Ewing's canal basin of the present town of Lancaster, and extending back to the base of the hill south of the M. E. Church. It is said that the town contained, in 1790, about one hundred wigwams, and a population of five hundred. It was called Tarhe, or, in English, the *Crane-town*, and derived its name from that of the principal chief of the tribe. The wigwams were built of bark set on poles, with one square open, fronting a fire, and about the height of a man. The tribe was ferocious and savage. They frequently attacked the white settlements along the Ohio, killing, scalping, and capturing the settlers, regardless of age, sex, or condition.

"War parties attacked flat-boats descending the river, seeking homes in Kentucky, and whole families became victims to the knife and hatchet. By the treaty of Greenville, in 1795, the Wyandottes ceded their Hockhocking River lands to the general government, and since that event have been friendly.

"Many of the tribe removed and settled at Upper Sandusky; others remained behind a few years, loth to leave the graves of their kindred and their favorite hunting-grounds. Game and fur became scarce, and these, too, followed the tribe to their new settlement.

"'Mount Pleasant, a bold and romantic eminence, about two hundred feet high, situated near Lancaster, and attractive to the stranger's eye, was, in October, 1790, the scene of a thrilling contest between two scouts from the block-house, above the mouth of the Hockhocking, and the Indians, in which a female prisoner was recaptured and three Indians, two men and a squaw, slain. The rescued girl proved to be the sister of Neil Washburn, a renowned scout to Kenton's bloody Kentuckians.

"On the 17th of May, 1796, Congress, with a view, no doubt, to the early settlement of their acquired possessions by the treaty of Greenville, passed an act, granting to Ebenezer Zane three tracts of land, not exceeding one mile square each, in consideration that he would open a road on the most eligible route between Wheeling, Virginia, and Limestone (now Maysville), Kentucky. Zane performed his part of the contract in the same year, and selected one of the grants on the Hockhocking River, where Lancaster now stands. The road was opened only by blazing the trees and cutting out the underbrush, which gave it more the appearance of an Indian trace than a road, and hence it took the name of '*Zane's Trace*;' a name it bore long after the settlement of the country. It passed through the present County of Fairfield, crossing the Hockhocking River at a fording about three hundred yards below the turnpike bridge, west of the present town of Lancaster, and was called the 'Crossings of the Hockhocking.' This was the first attempt to open a public highway through the interior of the northwestern territory.

"In 1797, Zane's Trace having opened a communication between the Eastern States and Kentucky, many individuals from both directions, wishing to better their condition in life by emigrating and settling in the 'backwoods,' then so called, visited the Hockhocking Valley for that purpose, and finding the country surpassingly fertile,—abounding in fine springs of the purest water,—determined to make it their new home.

"In April, 1798, Captain Joseph Hunter, a bold and enterprising man, with his family, emigrated from Kentucky, and settled on Zane's Trace, upon the bank of the prairie, west of the Crossings, and about one hundred and fifty yards northwest of the present turnpike road, and was called 'Hunter's Settlement.'"

Here Captain Hunter cleared off the underbrush, felled the forest trees, and erected a cabin, at a time when he had not a neighbor nearer than the Muskingum or Scioto Rivers. This was the commencement of the first settlement in the Upper Hockhocking Valley, and Captain Hunter is regarded as the founder of the flourishing and populous County of Fairfield. He lived to see the country densely settled and in a high state of improvement, and paid the debt of nature about the year 1846. His aged companion, Mrs. Dorothy Hunter, outlived him many years, and enjoyed the kind and affectionate attentions of her family and the respect and esteem of her acquaintances. She was the first white woman that settled in the valley, and shared with her husband all the toils, sufferings, hardships, and privations incident to the formation of the new settlement without a murmur or word of complaint. During the spring of the same year, Nathaniel Wilson, the elder John Green, Allen Green, John and Joseph McMullen, Robert Cooper, Isaac Shaeffer, and a few others reached the valley, erected cabins, and put out a crop of corn.

In 1799, Levi Moore, Abraham Bright, Major Bright, Ishmael Due, and Jesse Spurgeon emigrated with their families from Alleghany County, Maryland, and settled near where Lancaster now stands. Part of the company came through by land from Pittsburg with their horses, and part, with their wagons and other goods, descended the Ohio in boats to the mouth of the Hockhocking, and thence ascended the latter stream in canoes to the mouth of Rush Creek. The trace from Wheeling to the Hockhocking, at that time, was, in almost its entire length, a wilderness, and did not admit of the passage of wagons. The land party of men, on reaching the valley, went down to the mouth of the Hockhocking, and assisted the water party up. They were ten days in ascending the river, having upset their canoes several times and damaged their goods.

Levi Moore settled with Jesse Spurgeon three miles below Lancaster. The Brights and Due also settled in the neighborhood. These pioneers are all dead: the last to go was Mr. Moore. He resided in Winchester, in Fairfield County, in the enjoyment of all this world can give to make him happy.

In 1799, the tide of emigration set in with great force. In the spring of this year two settlements were made in the present township of Greenfield. Each settlement contained twenty or thirty families; one was called the *Forks of the Hockhocking*, and the other *Yankeetown*. Settlements were also made along the river below Hunter's, on Rush Creek, Raccoon and Indian Creeks, Pleasant Run, Fetter's Run, at Tobytown, Muddy Prairie, and on Clear Creek. In the fall of 1799, Joseph Loveland and Hezekiah Smith erected a log grist-mill at the upper falls of the Hockhocking, in 1851 called the rock mill. This was the first grist-mill built on the Hockhocking River.

They also erected at the same place the first distillery (then called a "still-house"). This, however, after a few years, proved a heavy curse to the neighborhood, by destroying the peace and happiness of many respectable families (as all still-houses do), *broke up* both of its projectors, and finally drove them out of the country. David and Henry Shallenberger built a log grist-mill on the river, three miles below Hunter's settlement.

In April of 1799, Samuel Coates, Sr., and Samuel Coates, Jr., from England, built a cabin on the prairie, at the "Crossings of the Hockhocking," kept bachelor's hall, and raised a crop of corn. In the latter part of the year a mail route was established along Zane's Trace, from Wheeling to Limestone (Maysville). The mail was carried on horseback, and was transported through at first once a week. Samuel Coates, Sr., was appointed Postmaster, and kept his office at the Crossings. This was the first established mail route through the interior of the territory, and Samuel Coates was the first Postmaster in the new settlement.

James Converse, in 1799, brought from Marietta, by way of the Ohio and Hockhocking Rivers, nearly a canoe-load of merchandise, and opened a *very large and general assortment* of dry goods and groceries in a cabin at Hunter's Settlement. He displayed his specimen goods on the corners of the cabin and upon the stumps and limbs of the trees before his door, dispensing with the use of flags altogether. He, of course, was a modest man.

The General Government directed the public domain to be surveyed. The lands were laid off in sections of one hundred and forty acres, and then subdivided into half and quarter sections. Elnathan Schofield, our late fellow-citizen, was engaged in that service. In 1800, 1801, and 1802, emigrants in great numbers continued to arrive, and settlements were formed in the more distant parts of the County. *Cabin-raisings*, *clearings*, and *log-rollings* were in progress in almost every direction. The settlers did not keep aloof from one another, but held it a pleasurable duty at such times to help and be helped with a willing hand. They were *neighbors* twenty miles distant, and shared with generous hospitality such as they had to give.

A LOG CABIN.

The settlers lent each other aid in their *raisings*, and other heavy operations requiring many hands. By thus mutually assisting each other, they were enabled, in due season, to provide themselves with cabins to live in, and prepare their clearings for farming. The log cabin was of paramount consideration. After the spot was selected, logs cut and hauled, and clapboards made, the erection was but the work of a day. They were of rude construction, but not always uncomfortable.

As they have, to a great extent, passed away and appear as things that have been, the General takes from Kendall's "Life of General Jackson" an elegant description of them:

"The log cabin is the primitive abode of the agricultural population throughout western America. Almost the only tools possessed by the first settlers were axes, hatchets, knives, and a few augers. They had neither saw-mills nor carpenters, bricks nor masons, nails nor glass. Logs notched and laid across each other at the ends, making a pen in the form of a square or parallelogram, answered the purposes of timbers and weather-boarding, and constituted the body of the structure. The gable ends were constructed of the same materials, kept in place by large poles extending lengthwise of the building from end to end. Up and down upon these poles, lapping over like shingles, were laid clapboards split out of oak logs, and resembling staves, which were kept in their place by other poles laid upon them, and confined at the gable ends. Roofs of this sort, well constructed, were a sufficient protection from ordinary storms. The crevices between the logs, if large, were filled with small stones, chips, or bits of wood, called 'chinking,' and plastered over with mud, inside and out; if small, the plastering alone was sufficient. The earth was often the only floor, but in general floors were made of 'puncheons' or slabs split from logs, hewed smooth and resting on poles. The 'lofts' or attics sometimes had puncheon floors, and rough ladders were the stairways.

"Chimneys were built of logs, rudely dovetailed from the outside into those constituting one end of the structure, which were cut to make room for a fireplace, terminating at the top with split sticks, notched into each other; the whole thickly plastered with mud on the inside. Stones, laid in mud, formed the jambs and backs of the broad fireplaces. The doors, made of clapboards or thin puncheons, pinned to crosspieces, were hung on wooden hinges, and had wooden latches. Generally they had no windows; the open door or broad chimney admitted light by day, and a rousing fire or grease lamp was the resource by night. In the whole building there was neither metal nor glass. Sometimes, however, a part of a log was cut out for a window, with a piece of sliding puncheon to close it. As soon as the mechanic and merchant appeared, sashes, with two or four lights, might be seen, set into gaps cut through the logs. Contemporaneously, old barrels began to constitute the tops of chimneys, and joists and plank, sawed by hand, took the place of puncheons.

"The furniture of the primitive log cabin was but little superior to the structure. They contained little beyond puncheon benches and stools, or blocks of wood for tables and chairs, a small kettle or two, answering the manifold purposes of buckets, boilers, and ovens; and a scanty supply of plates, knives, forks, and spoons, all which had been packed on horseback through the wilderness. Bedsteads they had none, and their bedding was a blanket or two, with bear- and deer-skins in abundance."

In seeking material for the early history of Fairfield County, the writer was constantly referred to the writings of Gen. Sanderson, and so confident were his informers of the completeness and accuracy of his relation, that a reprint of his lecture seemed to be demanded, rather than a disjointed statement of questionable history, hence our apology for its further continuance:

"The early settlers were a hardy and industrious people; and, for frankness and hospitality, have not been surpassed by any community. The men labored upon their farms, and the women in their cabins. Their clothing was of a simple and comfortable kind. The women clothed their families with their own hands,—spinning and weaving for all their inmates the necessary linen and woolen clothing. At that day, no cabins were to be found without their *spinning-wheels*, and it was the proud boast of the females that they could use them. As an evidence of their industry and saving of time, it was not an unfrequent occurrence to see a good wife sitting spinning in her cabin, upon an earthen floor, turning her wheel with one foot and rocking her babe, in a sugar-trough, with the other.

"The people at that day, when opportunity offered (and that was not often), attended to public worship, and it was nothing new or strange to see a man at church with his rifle,—his object was to kill a buck either going or coming.

"The settlers subsisted principally on corn-bread, potatoes, milk, and butter, and wild meats. Flour, tea, and coffee were scarcely to be had, and when brought to the country, such prices were asked as to put it out of the reach of many to purchase. Salt was an indispensable article, and cost, at the Scioto Salt Works, five dollars for every fifty pounds. Flour brought sixteen dollars per barrel, tea two dollars and fifty cents, coffee one dollar and fifty cents, spice one dollar, and pepper one dollar per pound."

FIRST FUNERAL.

William Green, an emigrant, soon after his arrival, sickened and died in May, 1798, and was buried in a hickory-bark coffin, on the west bank of Fetter's Run, a few rods north of the old Zanesville road, east of Lancaster. This was the first death and burial of a settler on the Hockhocking. Col. Robert Wilson, of Hocking Township, was present, and assisted at the funeral. The deceased had left his family near Wheeling, and came on to build a cabin and raise a crop.

The first birth in Fairfield County, as given by some, was that of H. Hunter, in 1798; but Gen. Sanderson, whom we have taken as authority, says, "In 1791, Mrs. Bilderback married Mr. John Green, and in 1798 they emigrated to the Hockhocking Valley, and settled about three miles west of Lancaster, where she gave birth to the *first* white male child in Fairfield County, and where she resided until the time of her death, 1842; her husband preceding her by ten years. Mrs. Green gives interesting particulars of her captivity and sufferings among the Indians, by whom her first husband, Charles Bilderback, was killed, scalped, and the bloody trophy flung into her lap."

FOURTH OF JULY, 1800.

Time, and important events occurring within the last twenty years, have made our celebrations matter-of-fact performances, and they lack that enthusiasm which those who battled for and won their liberty manifested in the early days. In the year 1800, for the first time in the Hockhocking settlement, the settlers, men, women, and children, assembled upon the knoll in the prairie, on the pike west of Lancaster, and celebrated the anniversary of American Independence. They appointed no president or other officers of the day; no oration delivered, nor toasts drank. They manifested their joy by shouting "Hurrah for America," firing off their rifles, shooting at targets, and devouring a public dinner. It may not be improper to say that their repast was served up in *magnificent style*, although they had neither tables, benches, dishes, plates, or forks. Every substantial in the way of a feast was amply provided, such as baked pone and johnny-cake, roasted bear's meat, jerk, turkey, etc. The assemblage dispersed at a timely hour in the afternoon, and returned to their cabins, full of patriotism and love of country. Gen. Sanderson was present, and writes from personal observation.

NEW LANCASTER.

"In the fall of 1800, Ebenezer Zane laid out this town, and by way of compliment to a number of emigrants from Lancaster County, Pennsylvania, called it New Lancaster. It retained that name until 1805, when, by act of the legislature, the word 'New' was dropped." The graded streets, the terraced lots, built up with stone, and the many beautiful public and private buildings which now adorn the city, give no indication of the ponds and marshes, "the heavy forest timber," and the hazel, plum, and pawpaw underwood existing in those early times.

A sale of lots took place soon after the town was laid off, and realized from five to fifty dollars each, according to location. Many purchasers were mechanics, who soon put up log buildings from material found on the lots and streets. Improvement went on rapidly, and assured the future prosperity and importance of the place.

To encourage the settlement of mechanics, Zane gave the offer of three lots,—one to a blacksmith, one to a house-carpenter and joiner, and one to a tanner, conditioned on settlement, pursuit of calling, and residence for four years.

"Merchants and professional men now made their appearance." Among the former were James Converse, Mathews & Schofield, William & C. King, Thomas Hart, and John Creed.

Of lawyers there were Robert F. Slaughter, Alexander White, Philoman Beecher, William W. Irvin, and Elijah B. Morwin.

Of medical practitioners, the names of Drs. William Ervin, Amasa Delanoe, John Kerr, and Ezra Torrence are given.

The earliest known ministers were Rev. John Wright, Presbyterian, who settled at Lancaster in 1801, and Revs. Asa Shinn and James Quinn, Methodists, who traveled on the Fairfield circuit.

Shortly after the settlement, and while the stumps still stood in the streets, a small portion of the settlers occasionally indulged themselves with liquor-drinking, generally resulting in a fight. It was determined to stop this growing evil, and, in the absence of law, the better-disposed part of the people held a meeting and resolved that any person found drunk should, on such occasion, *dig a stump* out of the streets, or be whipped. As a result, after a number of the drinkers had performed their enforced task, good order prevailed, and all, for a time, became sober, temperate, and happy.

"Local option" in this early *temperance society* seems to have proved a success.

COUNTY ORGANIZATION.

Fairfield was formed December 9, 1800, by proclamation of Gov. St. Clair, and so named from the beauty of its *fair fields*. The county having been organized by the Governor and Council of the Northwestern Territory, New Lancaster was designated as the seat of justice. The county then contained within its limits all, or nearly all, of the present counties of Licking and Knox, a large portion of Perry, and small portions of Pickaway and Hocking Counties. By subsequent enactments of the legislature of the State it has been reduced to its present limits.

NATURAL CURIOSITIES.

As the daily trains from Columbus on the C. and H. V. Railroad approach the city of Lancaster, the panorama of fields and wood, undulating hills, and level plains, ends in the ever-attractive view of a rocky precipice, called Mt. Pleasant. It is Lookout Mountain over again, and, like it, has its history.

A geological writer says of this eminence: "What is called the sandstone formation terminates near Lancaster, in immense detached mural precipices, like the remains of ancient islands. One of these, called Mt. Pleasant, seated on the borders of a large plain, affords from its top a fine view of adjacent country. The base is a mile and a half in circumference, while the apex is only about thirty by one hundred yards, resembling, at a distance, a huge pyramid." These lofty towers of sandstone are like so many monuments, to point out the boundaries of that ancient western Mediterranean which once covered the present rich prairies of Ohio. It is a frequent resort for parties of pleasure. The name of the Duke of Saxe Weimar was carved by him upon the rock about the year 1830.

ANCIENT WORKS.

Several ancient fortifications may be seen in Fairfield County. The most noted is situated on the summit of a hill which is nearly two hundred feet in height, and has a slightly undulating plain on its summit. It is located on the road from Lancaster to Columbus, seven miles from the former place, at a point called Rock Mill. It consists of a small square, measuring four hundred and twenty feet on each side, combined with two small circles, one hundred and twenty-five and two hundred and ten feet, respectively. The works are so built that the small circle inclosing the mound commands every other part, and has a wide prospect. Prominently placed near the brow of the hill are slight elevations. The sides of the square inclosure correspond to the cardinal points. The walls are light and ditchless.

North of Lancaster, and distant about six miles, is a fort, consisting of walls, in direct lines, and inclosing ten or twelve acres. In Berne Township, five miles below Lancaster, are said to be four square fortifications, adjacent, and having gateways.

INDIAN VILLAGE AND RELICS.

Ten miles west of Lancaster, on the southern boundary of Bloom Township, is the site of the ancient town of the Delaware and Wyandotte tribes. It bore the name of Tobytown, after a Delaware chief. The first settlers in that neighborhood were H. Clark and W. Lane in 1799; James Kelly and Broad Cole settled soon after. In plowing up the ground where the Indian town stood, gun-barrels, knives, bullets, pipes, silver pieces, and bones were found.

COUNTY RECORDS.

On March 2, 1807, Commissioners John Williamson, Thomas Swearargen, and Lewis Sites met and ordered that the United States Road, leading from Grave Creek, Virginia, through Lancaster, west to St. Louis on the Mississippi, be kept in repair as a County road.

The contract for building the old jail was made, and the job let, on November 1, 1813, to Hampton & Williams; their bid of $4999 being the lowest made.

Hugh Andrews and Thomas Cissna were appointed Collectors on June 6, 1815, and the fact is noted on account of said duty being performed *free*.

The first recorded marriage was of Jeremiah Page and Sarah Smith, both of Richland Township, the rite performed by William Wilson, Justice of the Peace. A double marriage occurred in May, 1803, between Samuel Elloitt and Margaret Parr, and Richard Parr to Mary Elloitt.

The will of Andrew Moore, of Rush Creek Township, made February 4, 1803, and first on record, expresses a laudable desire that his children shall be taught to read the Bible and write a legible hand; the sons, at sixteen, to be put to learn trades.

The first court of General Quarter Sessions was held on January 12, 1801; the Justices present being Emanuel Carpenter, Senior Presiding Justice, and Nathaniel Wilson, David Vanmeter, and Samuel Carpenter, Associates on the bench. The court convened in a log school-house. Samuel Kratzer was appointed Sheriff.

The *first grand inquest* for the County were the following-named persons: James Converse, Foreman, Abraham Wather, Jeremiah Conaway, Arthur Teal, Conrad Fetters, Robert McMurtry, Samuel Coates, Abraham Funk, Thomas Cassina, Amasa Delanoe, John McMullen, Joseph McMullen, Edward Teal, David Rees, and Barnabas Golden. No indictments found, and, as the record quaintly says, "There being no further use for their services, they were discharged."

Alexander White and William Creighton appeared, and were sworn in as attorneys and counselor at law.

The Court appointed as County Commissioners, Nathaniel Wilson, Jr., Jacob Vanmeter, and James Denny.

The first road-survey noted was ordered to be made from the town of Fairfield to the head of Muddy Prairie, done by Hugh Boyle, who was appointed Clerk of the Supreme Court for Fairfield County in 1803, and held the office until his death.

Ebenezer Zane, on April 23, 1801, made the first deed of three lots in the town of Lancaster, to Thomas Worthington, for a consideration of one hundred and forty-five dollars.

The first mortgage bears date August 19, 1801. Benjamin Murphy, for the sum of two thousand dollars, conveys one hundred acres of land, in district set apart for supplying County rights of late Revolutionary Army of the United States, to John Cleves Symmes, and covenants for payment in six years, and six per cent. interest.

The first Court of Common Pleas for the County, after the admission of the State into the Union, began its session in May, 1803.

The first popular election in Fairfield County was for two members of the Convention to form the Constitution of the State of Ohio. It took place on October 12, 1802. There were ten candidates, and eight hundred and sixty-seven votes polled. Of these, Emanuel Carpenter, Sr., received two hundred and twenty-eight, and Henry Adams one hundred and eighty-one, which numbers being highest, elected them.

"The members of the Convention met November 1, 1802, at Chillicothe, and organized by the election of Dr. Edward Liffin, President, and Thomas Scott, Secretary. Having framed the first Constitution, they adjourned to November 29. The Constitution was submitted, not to the people, but to Congress, for approval, and, on the 1st day of March, 1803, Ohio, as a sovereign State, was admitted."

GEOGRAPHICAL.

Fairfield, distinguished for early settlement, patriotic feeling, and the home of eminent men, is situated southeast of the central part of Ohio, and bounded in order, beginning north, by Licking, Perry, Hocking, Pickaway, and Franklin. It contains thirteen townships, arranged in four tiers, the individual record of which will be given farther on. In 1870 Fairfield contained 232,016 acres of cultivated land, and 84,404 of uncultivated or woodland, making a total of 316,420 acres in farms, of which there were 2318.

Of soil, it contains every variety, from the richest to the most sterile. The land in the western and northern townships is mostly level, and has very great fertility of soil, consisting of rich loam, subsoiled with clay. The remainder of the northern and western parts, also the middle and a portion of the eastern section, is undulating; the soil is a clayey-loam, blended with vegetable mould, and, in parts, interspersed with gravel. In the south it is hilly and broken, the soil thin and barren, in many places composed of sand and gravel. Its staple productions are wheat, rye, oats, buckwheat, corn, barley, potatoes, and tobacco.

The population of the County, as given by report of Secretary of State for basis of representation, is 31,139. In 1820 it was 16,508; in 1830, 24,753; and in 1840, 31,858, showing a falling-off in population, which leads us to ponder a reason, since we cannot question the report.

WAR OF 1812.

A company of volunteer infantry was raised during April, 1812, in Fairfield County, to serve the term of one year. It was commanded by Captain George Sanderson, one of Fairfield's most prominent men, and formed part of Colonel Lewis Cass's Ohio Regiment. It suffered in common with the entire American army captured at Fort Detroit on the 16th of August, 1812, at the hands of the British army under General Brock. The company came back paroled not to serve against Great Britian until exchanged. The exchange was delayed till May, 1814. Some of the men joined Harrison in 1813, and served till the battle of the Thames, in Canada, brought peace.

The second company were enlisted, in 1813, from Fairfield, Franklin, Delaware, and apart from the Western Reserve. They belonged to the 27th United States Infantry, commanded by Colonel Paul, of Belmont County. They took part in the Thames battle, October 5, and were honorably discharged at Detroit, in the year 1814. This company was over one hundred and seventy strong.

PROGRESS OF IMPROVEMENT.

Under the above heading, Vol. I. No. 24, published September 12, 1826, of the *Lancaster Gazette*, published by Sanderson and Oswald, contains the following: "In 1819, we received a mail from the West once a week, which was brought on horseback. There are now two lines of stages running on the same route, and we receive the mail every day in the week. The mail from Cleveland is received here in forty-eight hours; a distance of two hundred miles. The enterprising proprietors of this mail route deserves much credit for their unwearied exertions to accommodate the public.—*Buffalo Emporium*." The Postmaster-General has this restriction on contractors: "Should any contractor transmit commercial information by express *more rapidly than the mail*, he shall forfeit his contract." Now the clicking telegraph and the flying postal-car perform their onerous task at speed to truly mark the progress of the present.

RAILROADS.

Fairfield County has communication by rail between Cincinnati and Ganesville by way of the Cincinnati and Miami Valley Railroad. In the year 1852, the County, by a vote of its inhabitants, made a subscription to the capital stock of the road, then called the Cincinnati, Wilmington and Zanesville Railroad, of two hundred and fifty thousand dollars. Bonds were issued to make the payment, running for twenty years. The road enters the southwest township, extends to Lancaster, and then eastward through the County. It has twenty-eight and a half miles of main line. Its total taxable in the County, as reported to the Auditor, is $233,843.

The Hocking Valley Road, connecting with Columbus on the northwest of Lancaster, and the coal beds of Hocking on the south, does quite a business in the transfer of coal and pig-iron. Its main line through the County in length is twenty-three and one-half miles, and its total taxable $465,870. Other roads are in process of construction.

CANALS.

So accustomed are the people of to-day to rapid transit of goods and person by rail, that they cannot easily appreciate the great comfort and saving and the great advantages of navigable canals in opening up a wilderness and developing its resources. The Ohio Canal has done a mighty work, and is still a cheap means of heavy transportation.

"In January, 1817, the first resolution relating to a canal to connect the Ohio River with Lake Erie was introduced into the legislature. In 1819 the subject was again agitated. In 1820, on the recommendation of Governor Brown, an act was passed, providing for the appointment of three Canal Commissioners, who were to employ a competent engineer and assistant, for the purpose of surveying the route of the canal. The action of the Commissioners, however, was made to depend on the acceptance by Congress of a State proposition for a donation and sale of what public lands lay upon and near the route of the intended canal. Consequently, for two years the project rested. The subject was referred to a committee of the House of Representatives in 1822, who gave estimates and observations, showing the importance and practicability of the work. James Geddes, a New Yorker and an experienced engineer, was engaged to make examinations and surveys."

Finally, after several surveys and estimates of expenses being submitted to the legislature, an act was passed in February, 1825, "To provide for the internal improvement of the State by navigable canals." Under this act the Ohio Canal was commenced in 1825, and finished in 1833. The Hocking Canal was commenced in 1836, and finished in 1842. The people hailed the inauguration of these works with the like spirit that old towns of the present day exhibit in the first railroad through their midst. Lancaster appropriately celebrated the inception of the work in her limits, by breaking earth on the Fourth of July, 1825. The arrival of the first canal-boat on the Hocking Canal was an event, and was especially noticed in the columns of the town's papers.

RELIGIOUS.

It will be observed, by a reference to the earlier part of this record, that as the ambitious men who first settled this County came on to make themselves a home which should be a patrimony to their children after them, the messengers of glad tidings came with them. Some of the most entertaining and instructive history is a report of their wild journeys through the woods to meet an appointment, or visit a lone family; their fare, bears' meat and corn-bread, their couch, the skins of animals slain in the chase. "In a true portraiture of pioneer life," says Edward Eggleston, "neither the Indian nor the hunter is the centre-piece, but the circuit-rider more than any one else. The early circuit preachers brought order out of chaos. In no other class was the heroic element so finely displayed. How do I remember the forms and weather-beaten visages of the old preachers, whose constitutions had conquered starvation and exposure,—who had survived swamps, ague, Indians, and bilious fevers!"

From F. A. Foster, now in his eighty-fourth year, and still vivacious and conscientiously exact, the writer gleaned the following: The first Presbyterian Church was organized by John Wright in the year 1805; this veteran minister occupied the pulpit for a period of thirty-one years. He was succeeded by William Cox, whose services were received for twelve years longer. The first services were held in the old court-house, which was built in 1806. That old landmark stood in the middle of Broad Street near its intersection with Main, and, in its time, was considered by far the finest edifice of its kind in the State. The obvious reason of holding meetings in this house was its availability in size and seating for the purpose,—advantages nowhere else attainable.

The old County records state that Zane *donated* certain lots for public use, but Mr. Foster thinks the Presbyterian Church was obtained of Noah Zane by purchase. Between the years 1812 or 1813 the society built their first church. This was replaced in 1833 by the present edifice, valued at seven or eight thousand dollars. J. R. Boyd is the present pastor. The membership is about one hundred and seventy.

From T. W. Stanley, present pastor of the Methodist Church, we obtain an historical sketch from which the record of that denomination can be made. It declares its purpose to be to preserve from oblivion the names and deeds of the men of God who planted here the standard of Christianity, that present and future generations may have the stimulus of their example. About the year 1785 Methodism appeared west of the mountains. The faithful enterprising ministry advanced the Church as population increased. In 1800 there were three circuits. On one of these, the Hockhocking, Jesse Stoneman was preacher in charge. Rev. James Quinn was sent to assist him. This man, then young, ascended the river to a settlement near the present site of Lancaster, and found a few church members joined in a class, with Edward Teal, an old class-leader, in charge. This was the first Methodist Society formed in Fairfield County. The names of the class are Edward Teal, Jesse Spurgeon, Ishmael Dew, Nimrod Bright, Elijah Spurgeon, and their wives. Their first meetings were held at the cabin of Mr. Teal, three miles east of Lancaster, on the Zanesville Trace. Jesse Spurgeon and Nimrod Bright were licensed exhorters. The first quarterly meeting was held at the house of John Murphy, Bishop Asbury and Rev. Daniel Hitt being present. The first society was formed in Lancaster in 1812. The first church edifice was erected by the Methodists, in 1816, on the lot where the present commodious building stands. The lot was a donation by Emanuel Carpenter. Rev. James Quinn preached the first sermon therein, standing upon a carpenter's bench. In 1801 Rev. Joseph Chenworth was preacher in charge on the circuit, and the members numbered 366. In 1874 the Lancaster District had 73 Sunday-schools, 877 officers and teachers, 5183 scholars, 5936 members, and 81 churches, valued at $137,950.

The first Catholic congregation assembled in 1840. There was no resident pastor. They were attended monthly by the Dominican Fathers, from Perry County. The first pastor was Father Young, a native of Maryland, ordained in 1817, and still living. Mass was first said in private houses, then in a small frame building, still standing, and used as a cooper-shop. A brick church was erected in 1849, now in use as a school-house. Present edifice, St. Mary's, built in 1863, worth $30,000. Membership, 1800, of all ages; school attendance, 250. Mrs. Richterman, aged 104 years, is the oldest member: her home is near the State farm, seven miles from the city.

PROMINENT MEN.

Lancaster is the home of many eminent men. In 1806 the bar was very superior, and still holds a pre-eminence. Among the leaders were Judge Sherman, father of the General, J. Slaughter, O. T. Ewing, Henry Stanberry, W. W. Irwin, H. H. Hunter, and Charles R. Sherman.

General Beecher, a man of sense and intelligence, and for years member of Congress from Ohio, gave encouragement to Thomas Ewing and W. T. Sherman, which aid prepared them for their after rapid rise. A brief sketch of General Sherman will prove of interest. Charles R. Sherman was born 1788, came to Lancaster, Ohio, in 1811, from Connecticut, and, having located, returned for his family. He was a finished scholar and successful lawyer. He brought west with him the *first* law library in middle Ohio; it having been brought a portion at a time in sacks placed on horses. The judge had eleven children, of whom a part are now living in Lancaster. William T. Sherman was born in Lancaster, February 8, 1820. The father dying, William Tecumseh was adopted by Hon. Thomas Ewing, one of his father's intimate friends, as a member of his own family. He became a son of Mr. Ewing when about nine years of age, and by him was sent to school until the spring of 1836. A sister, Mrs. Reese, says of her brother, that his impulses were not military and aggressive, but that he steadily manifested a true regard for justice, and instanced the following as illustrative. On one occasion the teacher struck a boy from behind on the back. John Sherman and the boy turned upon the master and whipped him. Tecumseh denounced the act of the teacher and the conduct of the boys, but, when asked why he had not interfered, replied, "It would not have been *right*." By Mr. Ewing he obtained entrance to West Point, in 1836, and graduated therefrom in 1840. In merit he stood sixth in his class of forty-two members,—the remnant of one hundred and forty who began with him. Stewart Van Vliet, George H. Thomas, Richard S. Ewell, George W. Getty, William Hays, Thomas Jordan, and Bushrod R. Johnson were among his classmates. His letters home show decision of character and manly candor. In a letter penned February 17, 1839, he says: "Bill is elated at the idea of getting free of West Point. He does not intend remaining in the army more than a year, then to resign, and study *law* probably. He candidly avows that he 'would rather be a blacksmith.'" In referring to the future he finds an onerous part to perform; his kind patron, he thinks, desires him to become a civil engineer, while he proposes to join the infantry branch of the service, be stationed in the far West, out of the reach of what is termed civilization, and there remain as long as possible.

He was first assigned as Second Lieutenant to the 3d Artillery, Colonel Gates commanding, ordered to Fort Pierce, Florida, where he served till 1841. January, 1842, commissioned First Lieutenant of Company G, stationed at St. Augustine. Hunting was a favorite amusement indulged in while at Moultrie, in 1842. In 1843, visited Lancaster, and was engaged to Miss Ellen Ewing, daughter of his guardian, and an old schoolmate. Sherman well understood the South and the tremendous magnitude of the late struggle, and when he became urgent to arm the entire military force of the nation to suppress the rebellion, his friends thought him deranged. He saw the costly error of three-months' enlistments, and when asked to raise a regiment of three-months' men, declined, saying, "Why, you might as well attempt to put out the flames of a burning house with a squirt-gun." His subsequent career proved the man, and Sherman's Atlanta campaign and march to the sea are bright pages of history. He is now General of all the forces of the United States Army, with headquarters at St. Louis, Missouri.

FAIRFIELD IN THE REBELLION.

The news that Fort Sumter had been assailed and surrendered sent a thrill of warlike feeling through every breast; partisanship was for the time forgotten, and all parties rallied to uphold the flag. On the 16th of April, 1861, three days after Sumter fell, the Lancaster military were ordered to Columbus. That evening a war meeting was held, volunteers enlisted, one thousand dollars was contributed for the families of the men, and at 5 P.M. of the next day a company of one hundred strong, commanded by Captain Stafford, left for the State capital. They were attached to the 1st Ohio Regiment as Company A. At the expiration of an uneventful three months, they returned. Many re-enlisted for three years, and then *veteraned* to the close of the war.

On the second of May Fairfield had three companies enlisted, named Lancaster Guards. Captains H. H. Giesy and J. W. Stinchcomb, First Lieutenants A. Ogden and John Wireman, were officers of second and third companies; Giesy having eighty-four men, Stinchcomb, seventy-five.

May 23, two reserve militia companies were tendered and accepted. Company A, C. D. Clark, Captain; Lieutenants, Ezra Griswald and O. Peters; and Company B, F. Michaels, Captain; Lieutenants, Charles Bay and James Anderson. A camp was formed near Lancaster, and named Camp Anderson. Here the 17th Ohio Volunteer Infantry, Colonel Connell commanding, began their drill. Now came flag-raisings and presentations, soldiers' dinners, and boxes sent off as the soldiers took the field and sent a flood of letters home. Lieutenant Free of the 17th is reported to have taken four prisoners by strategy, who were safely stored away at Columbus,—a trivial affair later, but of interest then.

General N. Shleich, now a resident of Lancaster, went out as Colonel, and H. B. Hunter as Lieutenant-Colonel of the 61st, a three-years' regiment, organized October, 1861, in Lancaster, and using the Starch Factory for barracks. Towards the close of the year, the inception of the Sanitary is seen in the long published lists of clothing donated to the soldiers; the steady fires of devotion at home are evinced by committees for townships appointed, and lengthened lists of donors. A list of young ladies' names is printed, who raised the sum of twenty-five dollars to supply the home paper to the absent.

AN EARLY WAR-INCIDENT.

Colonel Connell, early in the war, was ordered with his regiment to Mill Springs, Kentucky, to defend a ford on the Cumberland River. When two and a half miles from the enemy's camp, the Colonel, taking Captain Rickets and Lieutenant Sifer, of artillery, and ten men, advanced to reconnoitre. The men were posted as pickets, and, being alarmed, retired. The Colonel, leaving his friends, proceeded to a small eminence in front of the hostile camp; here, at a turn, he came upon a body of mounted rebels but thirty yards distant. Four came towards him, unslinging carbines and challenging at the same time. Turning his horse, he put spurs to the animal, the fire of the enemy proving harmless. Unfortunately, at this moment, the horse stumbling down, threw his rider, and made off. Badly hurt, he called to Captain Rickets, who hastened up, mounted the Colonel on his own horse, fired his revolver at the advancing rebels, and put for the woods and camp, where both arrived safely, to the joy of the men. The Colonel is a present resident of Lancaster. He is broken down in health, but keeps about by the exercise of firm resolution.

By September 19, 1861, eight companies of three-years' men had left the County. On August 28, 1872, five companies left Fairfield for service. Their Captains were Perry, Carpenter, Lamb, Fontz, and ———. To this time no draft was needed, since the County had furnished two hundred men over her quota.

The following table shows the number up to August 26, 1862: Liberty, 138; Walnut, 141; Berne, 167; Madison, 63; Clear Creek, 90; Richland, 106; Bloom, 111; Hocking, 122; Greenfield, 111; Amanda, 116; Lancaster City, 377; Pleasant, 139; Violet, 96; and Rush Creek, 95; in all, 1872 men.

About twenty-five men were drafted about October 3, to fill the call for half a million, and these men *volunteered* into the 17th Regiment. The war record of the home of Sherman is good, both in the bravery of its men and the devotion of its noble-hearted and self-denying women.

EDUCATIONAL.

The early history of education in the County is obscure, and, for all practical purposes, has passed into oblivion. It is but a common tale of the old-rate schools. Year after year, one after another announced a school, received his patronage and his pay. An academy for young ladies having proved a success, the *Ohio Eagle*, whose files reach back to 1812, contains the suggestion that one for young gentlemen would be equally fortunate. The first attempt to introduce the common-school system in Ohio was the passage of a law on the 22d of January, 1821, entitled, "An act to provide for the regulation and support of common schools." Then, on February 5, 1825, an act to provide for the better regulation of common schools was passed; and, on January 30, 1827, an act passed "to establish a fund for the support of common schools." Under the tests of School Examiners, the incompetent are weeded out. Teachers' Associations and Institutes are held. The law of April 18, 1870, will be of interest: "No pupil can be expelled or suspended from school beyond the current term, and then only on a two-thirds vote of the School Board or local Directors, after the parent or guardian shall have been notified and heard."

Fairfield County paid her teachers, in 1873, over $45,000; for sites and buildings, $19,511. She had of boys, between six and twenty-one, 5800; of girls, 5310. Total, 11,110. Her interest on Section Sixteen Fund was $3974.87. She has 129 school-houses, valued at $191,900, and 248 teachers. Average wages paid, High School, $80; Primary, male, $43; female, $24. The present Board of School Examiners are all teachers: their names are G. W. Welsh, J. J. Wagner, and S. S. Kronbenshue.

AGRICULTURAL.

The varied character of the soil has been alluded to, which has given rise to a consequent variety of products. Its wheat crop, in 1872, was 344,096 bushels, raised on 35,304 acres, or 9¾ to the acre; against 14 7-10 in 1869. So serious a decline advises a change of culture or crops. The 1872 crop of corn averaged 42.97 per acre; there were raised on 50,272 acres, 2,160,383 bushels. Rye, 414 acres, 5036 bushels. Buckwheat, 139 acres, 950 bushels. Oats, 9512 acres, 214,-639 bushels; and barley, 2660 acres, 48,791 bushels. Meadow hay, 11,776 acres, 10,707 tons. Clover, 8955 acres, 3565 tons, and 2911 bushels seed. But little flax. Potatoes, 1697 acres, 70,780 bushels. Sweet potatoes, 56 acres, 4708 bushels. Tobacco, 83 acres, 8250 pounds. Butter, 410,966 pounds, and 1285 pounds of cheese. There were made 9595 pounds of maple sugar, and 6184 gallons of syrup. 204 acres were planted in sorghum, yielding 155 pounds of sugar, and 16,952 gallons of syrup.

Fruit crops of the County.—There were 4858 acres in orchards, producing 442,141 bushels of apples, 6390 bushels of peaches, and 1853 bushels of pears. 202 acres in grapes, producing 218,069 pounds, and 7977 gallons of wine.

LIVE-STOCK VALUATION.

Horses, 10,200, $722,195; cattle, 25,636, $405,790; mules, 242, $15,500; sheep, 35,026, $81,993; hogs, 44,399, $166,610. Wool shorn, 144,352 pounds. The amount of iron-mining performed in the County in 1872 was 900 tons, and gave employment to sixteen hands.

Property has increased in value, as returned for taxation, from $7,442,964, in 1850, to $17,810,970 in 1873. We have compiled these interesting and important items from State statistics; hence, they are worthy of reliance, and will prove convenient for future reference for comparison.

While it is freely admitted that agriculture is the basis of wealth, not until the inception of the Grange movement did the farmer have any remedy for low prices on what he had to sell, and high upon his purchases. He sold for what he was offered, and buying, paid whatever the seller chose to ask. There is an active Grange Society, with its branches in the County, there being seventeen lodges and one thousand members; and already the advantages of union are being realized in uniting interests, and securing farming and other implements at advantageous rates. If the society does no more than carry out its social feature, it will prove of value to the farming class.

POLITICAL AND STATISTICAL.

The County originally embraced within its limits, beyond its present area, Perry, Hocking, and Licking. At the legislative session of 1850-51, a range of sections one mile wide and six in length, including the town of Winchester, was taken from the Northwest and attached to Franklin. Numerous divisions and changes have occurred, until, at the present date, there are thirteen Townships besides the town of Lancaster,—which is two miles square, and is formed from Greenfield, Pleasant, Hocking, and Berne, which four townships corner at Lancaster. To the north is the Refugee Tract, a narrow strip of country two miles broad and eighteen miles in length from west to east across the County. This tract was so called from its having been appropriated by Congress for the use of persons from the Canadas who took sides with the Colonies during the Revolution. The original survey and numbering of this land, by John Matthews and Ebenezer Buckingham, of Muskingum County, in 1799, was into sections. It was afterwards divided into half-sections by Elnathan Schofield, of this County, in 1801, and renumbered. Patents were then issued to claimants for half-sections by these numbers. There was a balance left over after satisfying all refugee claims, and this balance was sold by the original numbers in the same way as Congress lands were usually sold.

The County records give the entry of large tracts of land, in which transactions the names of Zane and Symmes occur. Its early home-representatives in the Senate of Congress was Thomas Ewing. In the House, Philemon Beecher, of the then Fifth District (1819 to 1821), and Ninth (1823 to 1829). Next came William W. Irvin, John Chaney, William Medill, Charles D. Martin, and P. Van Trump. Present representative of the Twelfth District is Hugh J. Jewitt, of Columbus. State Senate, Ninth District, Robert E. Reese. Representative for the County is George S. Baker. The Judge of Common Pleas for the Seventh District, First Subdivision, is Silas H. Wright, of Logan. District Court is held, 1875, on the 26th of August. Court of Common Pleas, in Fairfield, on March 8, June 7, and November 8. Present Common Pleas Judges are E. A. Guthrie, Porter Du Hadway, T. A. Plants, J. J. Harper, and S. H. Wright. County Officers—post-office address, Lancaster—are Auditor, John C. Hite; Treasurer, Gilbert Shaeffer; Clerk of Court, Charles F. Rainy; Sheriff, William Bush; Prosecuting Attorney, John G. Reaves; and Recorder, F. Tishbaugh. Politically the County is strongly Democratic, as is shown by the votes cast for Senator to the General Assembly, on October 14, 1873: Robert E. Reese, 3497; John T. Brazee, 2097. The vote for Representative to the Forty-Third Congress, in 1872, was for James Taylor, 2263; Hugh J. Jewitt, 3670.

THE CITY OF LANCASTER.

The County seat of Fairfield County is situated at the junction of the Cincinnati and Muskingum Valley, and Columbus and Hocking Valley Railroads, and on the Hockhocking River and Canal. It is thirty miles southeast of Columbus, and one hundred and twenty from Cincinnati. The population is about eight thousand. Originally lying in a beautiful hill-circled valley, its growth eastward has been over and down a hillside; on whose crest in strong relief stand out in single noble rank some of the prominent buildings of the city. A traveler from the high hills away to the southward, sees first the new South School Building, ample in proportions and pleasing to the eye. It is still incomplete, and when finished will have cost over thirty thousand dollars. Next northward stands the Methodist Episcopal Church, and by it the gray-grown tombstones of the early dead. Then comes the Catholic house of worship, spacious and solemn; and following on, the court-house comes in view, and here we stop; and, while the stranger looks with interest on this noble structure, the pride of the citizen, we give the following sketch, condensed from the columns of the *Ohio Eagle:*

THE NEW COURT-HOUSE

was begun in the fall of 1867, the first stone cut in 1868. J. B. Orman has been the architect and superintendent, and has furnished plans, specifications, etc. The stone is a light-gray and yellow sandstone, and a very superior article. It was taken from the quarries of Horace Perry, and the greater bulk by See & Rudolf. The excavation was done by P. W. Harper, and the foundation done by William Fish and J. Fields, of Columbus. The superstructure is the work of Blaine, Abner & Crouse; brickwork by A. H. Stahl. The Lancaster Gas Company furnished the gas-pipes, and the iron fence and railings are the handiwork of the Hocking Valley Manufacturing Company. The building is sixty-six by one hundred and forty feet; basement, twelve; the first and second stories, sixteen feet high. The grandest part is the court-room. The tables and desks are of fine black walnut and ash. A handsome chandelier with twenty-four burners hangs from centre of ceiling. The west end is supplied with one hundred and twenty-six comfortable arm-chairs for spectators' comfort. This room is fifty by sixty, and ceiling's height is twenty-two feet. From the large observatory on top of the building an extended view takes in the grandest scenery in the western country. The cost of the building was about one hundred and thirty thousand dollars. The Commissioners who served during its construction were Messrs. Joel Shaeffer, Christian Trovinger, Erwin Moore, A. B. Gillett, Henry Borchers, and Caleb E. Moore. Northward still are the substantial homes of leading and honored citizens. Away to the north verge of the city, and near the rocky cliffs of Pleasant, in a spacious, level area, stands the North School building, handsome and costly, and evidencing the determination of the city to educate her youth. In this home is the office of Superintendent Welsh, who has gathered an interesting collection of geological specimens. Teachers' meetings are weekly held, and lectures and essays given by members. The Tallmedge and Mithoff Houses are old and well-known hotels, besides which there are a number of others. Two newspapers—the *Ohio Eagle* and the *Lancaster Gazette*—elsewhere noted—furnish food for the reading public. Of manufacturers, there are the machine works of Amey & Co., Eagle Machine Company, and numerous others. There are three banks, the Commercial Savings, and the First National, and Hocking Valley National; capital, one hundred and seventy thousand dollars. There are two Building and Loan Associations, and a strong representation of secret societies, both in the city and throughout the County. The young men have a Christian Association; and a company of militia, called Sherman Guards, has lately been organized, a second is being formed in East Lancaster. Lancaster has a fire company, one hand engine, and a steamer; and talks of a water-work on the summit of Pleasant. A present feature is the formation of a Silver Mine Company, in which all classes, divines included, are taking stock. From the earliest settlement down to the present time, roads and bridges have had especial attention. Five roads—viz., the Baltimore, Salem, Cedar Hill, Amanda, and State Farm—have cost, since 1867, over one hundred and fifty thousand dollars.

OHIO REFORM FARM SCHOOL.

James Monroe, of Oberlin, introduced a bill asking for one thousand dollars appropriation for expenses of a board of three commissioners to investigate reform schools of this country,—this was in 1857. The bill passed in 1858. The board found no good plan result from their visits, but Charles Remelin, of Cincinnati, having occasion to go to Europe, visited, while there, different reform schools. On his return, it was decided to adopt in part the House of Refuge and open system combined, but failing to obtain an appropriation the purely no-prison system was tried. Primitively it was not well received. The first buildings built, in the fall of 1857, were of logs. The first ten boys were received into the institution from the Cincinnati House of Refuge January 30, 1858. In February, 1859, there were thirty inmates. In 1861 began building, and have continued up to the present. Farm and buildings have cost $200,000. The capable superintendent is George E. Howe. Eighty per cent. of boys leaving have turned out well. January 21,—the total number who have been at the school was 2019. The capacity is 400. The number then present, 471. The cost of each boy, deducting permanent improvements, for the past year, is $118.53.

The Ohio Reform School is located upon a farm of eleven hundred and seventy acres, six miles south of Lancaster, Ohio. The farm is situated on what are called the "Hocking Hills," being about six hundred feet above the level of the Hocking Valley. The climate at this elevation is delightful and healthful, and the scenery and surroundings are beautiful. The soil is thin and unproductive, being composed of clay and sand, and underlaid at a depth of from two to eight feet with sand rock; the timber consists mostly of a small growth of pine, oak, and chestnut. About one-fourth of the farm is sufficiently level to admit of cultivation with the plow, the balance being composed of slopes and ravines, suitable in the future for vineyards. Four hundred acres are cleared; the balance is set with a thick growth of many kinds of fruit. Grapes of fine quality are produced, and fifteen hundred acres are given to orchards and fine fruits. The boys are engaged in making shoes, cane-chairs, brushes, and brooms, also in blacksmithing and gardening. The buildings, located on the south line of the farm, occupy twenty acres of ground. There is one main building one hundred and sixty-feet long, a front projection of sixty feet square, four feet width of wing, and three stories high over the basement. These three floors are used for a variety of purposes, partly as dining rooms; second floor, family rooms, hospital and guest rooms; and on the third floor are the reading and library and other rooms.

The church is a fine building, ninety-one by sixty, and has a seating capacity for eight hundred. There are eight family buildings; three of them three-storied, five only two stories. In each there is a comfortable school-room, where they all attend half the day, and dormitory above. The boys are classed in families, and are supervised by officers called Elder Brothers, each family consisting of about fifty boys. No high fences, walls, bolts, or bars restrain the boys. Some few escape and are brought back. Three-fourths of them can be trusted to go to any part of the farm, or even to town on business, without danger of their escaping. The cost of the institution, in 1874, for four hundred and forty boys was $39,832.63, or $130 for each boy, including cost of improvements. Most come in rags,—they find a home, labor, and education; they go out respectable and useful members of society. A pleasant reunion was held at the Farm on October 16, 1873.

The institution is generally known, and a fear of being sent thither acts as a restraint among the vicious. Of those discharged up to 1873, sixty-five were returned to parents, thirty-four to friends, and nine to take care of themselves. The average time of their detention is two and a half years.

List of officers.—Acting Commissioner, G. E. Howe; Advisory Commissioners, John A. Foot and B. W. Chidlaw; Principal, G. Worth Howe; Physician, D. N. Kinsman. The report for 1873 gives one hundred and eighty-two admitted, and a total paid for maintenance, $84,492.98.

NEWSPAPERS.

The *Ohio Eagle* was established at Lancaster, Ohio, in the year 1809, by John Herman. It was for several years printed in the German language, and was called the *Ohio Adler*. It was afterwards changed to English, and has ever since borne the name of *Ohio Eagle*. It is the fifth oldest paper in the State of Ohio. In politics it has always been Democratic. Several of its former editors have been elevated to positions of public trust. Messrs. Charles and John Brough were editors in 1840. John Brough was, in 1864, the Governor of Ohio.

The following persons have been connected with the paper as editors: Messrs. Thomas H. White, Casper Thiel, H. H. Robinson, G. A. Robertson, Samuel Pike, Marion F. Ellis, J. Gruber, Newton Schleich, John L. Tuthill, John M. Connell, Charles Roland, William Baker, Zahnin & Rigby, Wetzler & Hite, and at the present time Thomas Wetzler. Its present circulation, 1750. Size 29½ by 44, thirty-six columns.

In 1851, the *Telegraph* was established by J. Gruber, and after a year's existence was consolidated with the *Ohio Eagle*.

The *Lancaster Gazette* began its existence Tuesday, April 4, 1826. It was conducted by George Sanderson and Benjamin Oswald as a firm until the latter part of 1829, or the early part of 1830, when it passed wholly under the control of Sanderson. He was succeeded by William J. Reese & Charles Barland, in 1851. The firm was short-lived, as in January, 1832, Reese is found to be editor and proprietor. In the spring, Mr. Reese sold the *Gazette* to P. Van Trump, who, for a year or more, had been publishing a paper entitled the *Lancaster Enquirer*.

Mr. Van Trump amalgamated the *Enquirer* with the *Gazette*, and conducted the paper under the title of the *Gazette and Enquirer* down to 1834 or later. Between 1834 and 1839 the title *Lancaster Gazette* was restored by an unascertained publisher.

In 1839, Benjamin Moeller is found to be the proprietor. In 1841, Percival & Van Fossen began a proprietorship, lasting some years. In 1850, George Weaver was editor and proprietor, and John H. Wright publisher. About 1852, Thomas S. Slaughter took possession, then George M. Elroy, succeeded by Joshua Clarke, who continued as chief proprietor and editor, with W. H. Kooken as publisher, till 1860.

Dr. H. Scott having purchased the *American Democrat*, a paper previously established by W. S. Beatty, also bought the *Gazette*, and incorporated the two papers as the *Gazette and Democrat*. It was soon sold to Robert M. Clarke, William H. Kooken, and John V. Suttpher. In 1863, A. P. Miller bought an interest. No changes were made till February 22, 1866, when S. A. Griswald bought out Miller's interest, and the paper is conducted by the "Gazette Printing Company."

Politically, the *Gazette* supported the administration of J. Q. Adams. During Jackson's term it stood with the opposition. During the existence of the Whig party, it took up its cause, and later, during the war for the Union, the *Gazette* was an earnest advocate of united government, and had a large circulation among the brave soldier boys. Its present circulation is about fifteen hundred.

HISTORY OF THE VILLAGES AND TOWNSHIPS OF FAIRFIELD COUNTY.

FAIRFIELD TOWNSHIP.

The record of Fairfield Township is necessarily incomplete; the facts of its history are buried with its founders or kept in fragments; our task has been to secure a portion before the last old settler shall have passed away. We acknowledge general courtesy and a disposition to aid our work. Interesting reminiscences of individual, church, and school have been obtained; much valuable information may be found by reference to the township maps and village plats. Here the physical geography is plainly and accurately mapped. Farms, churches, mills, quarries, pikes, canals, and railroads are all represented as they *are*. The directory aids to find the business and location of this County's leading and prominent men.

The lithographic views picture their homes and business places; the portraits preserve and recall the lineaments of the loved and departed; and the biographies recount the severe lessons and indomitable perseverance of the sturdy settler.

When the last of these octogenarians, these honored and respected men, shall lie down to rest, it will not be to sleep forgotten. This volume will recall them, and when its pages shall be marked by time its value will continue to enhance, for it is the testimony of the pioneer himself. The township history, gleaned from aged pioneers, tells the story of inconveniences borne, hardships met, and an early frankness and hospitality, not yet extinct, to strangers, which lightened their cares and left impressions on which they love to dwell, and gave rise to stories to which youth delight to listen. Modes of travel, advantages of church and school, style and structure of dwellings, reception of news, kinds of roads, improved machinery, and various present advantages from the days of cabins, trails, and mails on horseback, can be contrasted, and a lesson of content inculcated, a pride of progress generated which shall make this county not only rich in its soil, honored in its sons, and valued in its productive energies, but imbue all with the desire to preserve its fair fame unsullied.

CLEAR CREEK TOWNSHIP.

Clear Creek Township constitutes the extreme southwest township of Fairfield County. It derived its name from a creek which courses through its northeastern sections. It is just six miles square, and is known on the maps as Township 12, in Range 20. It has nine school districts, each composed of a square of four sections, with a school-house where they corner.

The surface is undulating, growing more hilly to the northward. It is well adapted to agriculture. Corn and wheat are staples, and live stock is largely raised. To the west centre on the railroad is the village of Stoutsville, sixteen miles from Lancaster. It was laid out in 1854 by Benjamin Stout, and in a flourishing place. It has two steam-mills, two churches, one hotel, two stores, and a fine large school. A considerable shipment of stock is made from here by Messrs. Valentine & Neff. Oakland, to the east of Stoutsville, is a village of small size, founded by Col. Charles Sager. Clear Creek formerly embraced within its limits Madison and Amanda, which were in time struck off, leaving the township as present constituted.

Among the first Justices were Michael Nye, Dillsaver, and John Leist. This last-named settler was born in 1784, settled in Clear Creek in 1807, was at Detroit and Fort Meigs, and served under Harrison; was in the legislature from 1813 to 1820, and a Commissioner to adjust damages from constructing canals from 1827 to 1844; voted for ten presidents as a member of the old Whig party. George S. Baker served as Township Clerk and Justice from 1839 to 1874. Dillsaver is credited with the first horse-mill. Charles Friend, a settler of 1800, is said to have built the first water-power grist-mill on Clear Creek. Apple and John H. Young were early teachers. No female teachers were employed in those times. Jacob Leist was an early preacher (a Lutheran), and is remembered by aged men as their boyhood's catechiser. The Lutherans built a log church near what is called Dutch Hollow. It is regarded as the first. In 1840 the population of Clear Creek was 1816, in 1870 it was 1743.

AMANDA TOWNSHIP.

Second in the western tier of townships is Amanda, so called by William Hamilton, the first County Surveyor of Fairfield County. It has smooth surface, loam and clay soil, and is timbered with cherry, walnut, and oak. Land is held at seventy-five to eighty dollars per acre. Wheat is raised, but corn is the staple. Many hogs are raised, and the greater portion of corn is home-fed. Fruit is uncertain, owing to frosts; a crop is had once in several years. There are springs, but at times of drought wells have failed. Amanda is the only railroad village in the township; it was laid out by Samuel Kerler about 1839. It has two churches, three stores, and several fine residences. It has good mail facilities. The present Postmaster is Dr. Lurch. Royalton, in Section 3, has a population of about 300. In 1828 it contained but six houses.

Frederick Leathers is called the oldest settler. He built the first log house between Lancaster and Chillicothe. It was necessarily a tavern. Leathers was *landlord* till 1818, when he was succeeded by Isaac Griffith, who did the honors of the house till 1834; some time after this it was destroyed by fire. Warren Spitler, Deisenger, still living at the age of ninety, William Ward, Norris, Dennison, William Hamilton, Thomas Barr, John Christy, and Morris, a noted fighter at militia musters, were among the first settlers. An auctioneer, named Dea, from Pickaway, officiated at sales about 1835. Solomon Grover was, in 1817, teacher, and had his school up-stairs in his house. Moses E. Stetson, Samuel McGee, and Sanson Newman were teachers for many years; the last for forty-three years. The first brick school-house in this part of the County was built in Amanda. Rev. Hogue, of Columbus, about 1838, organized the first church. It was controlled by Presbyterians. The first minister to preach in it was William Jones. In 1860, Rev. Thorn started the first Sunday-school. John Will, a soldier of 1812, and an eccentric character, had the first piano. It was made by himself in 1825. It was a family custom in those days to bury the dead upon the farm, and near Amanda is such a burial-ground, with flint boulders for headstones. During the war of the Rebellion there was no draft in this township, volunteering being in excess of its quota. At Amanda is a steam flouring-mill, which has a capacity to grind eight hundred to one thousand bushels daily; it is owned by Samuel Dum & Bro., and has been running about fifteen years. Nick Marion is credited with the reorganization of a Good Templars Lodge, and the farmers have a Society for the Protection of Horse-Owners.

Andrew Barr and his sons, from Virginia, located Section 33 in 1800. It was the custom to look out and then enter. Barr had selected a piece of land in Madison, but as he entered the land-office at Chillicothe to secure it, Martin Landis came out, having just entered the very piece. Such occurrences were by no means rare, and occasioned a second long and wearisome journey. Not far from Royalton, in one of the old mounds, was a noted rattlesnake den. In the spring, when the huge reptiles began to crawl out of their retreat, the people gathered and killed them by hundreds. The snakes have of late years almost entirely disappeared.

BLOOM TOWNSHIP.

This township was set off in 1805. Jacob Smith, a soldier of 1812, came to Ohio in 1807; obtained land, and passed his life upon it. Others of old settlers, remembered in 1822, were Abraham and Jesse D. Courtright, Zepheniah Drake, Christian Merchant, Peter Powell, Conrad Plattner, Michael Thrash, John Smaltz, Michael and Jacob Allspaugh, Levi Moore, and Daniel Hoy. J. D. Courtright, in 1810, laid out the village of Greencastle, situated at the centre of the Township. The tavern-keepers of its three public houses, in 1822, were John Wilson, Conclin, and J. Courtright. Dr. E. S. Miner was then the practicing physician for that region. The first tan-yard was carried on by John Wright; along in 1824 he died, and Thomas B. Cox came from Lancaster, and, in connection with a store, carried on the tannery up to 1840, and became wealthy.

Lithopolis, formerly called Middletown, because half-way between Lancaster and Columbus, was laid out by Dougher about 1814. It is a place of a thousand or more inhabitants; has three churches, an academy, which has had an old and creditable reputation, and the usual proportion of stores, groceries, and other buildings. It has a Masonic building. On its first floor is a store, kept by John Brossman, the leading merchant.

The first task of the early supervisors was the extraction of stumps from the roads; and a wholesome regulation concerning elections was that no one should cast a ballot who had not, as vouched by the road-master, worked two days on the road-stumps.

The first school-teacher in Bloom was Abraham Courtright, in 1805. There were no resident lawyers. In local disagreements before a Justice, Lancaster furnished the attorneys to expound the law. The first church, yet standing, was built near what was called the Old State Road by the German Presbyterian Society, about 1807.

From the earliest day stock-dealing has been a needed pursuit. Before canals and railroads, hogs were gathered here in droves of four hundred or five hundred, and, proceeding seven or eight miles a day through the woods, swimming the Ohio in a close drove, and climbing the Alleghanies, were driven to Baltimore and Philadelphia, and even to New York; the trip occupied two to three months.

The business of early town meetings was to receive and pass upon the reports of supervisors. Fence-viewers were formerly elected to assess damages arising from unlawful fences. Overseers of the Poor were provided. There was a paupers' sale, and he who would keep them for the least money got the work to do.

In tax collections, the collector appeared by appointment at a convenient locality in the township to receive the tax. People came in and paid, and the collector passed on.

The country was a wilderness of timber; saw-mills were numerous. Barnett, Jacob Allspaugh, Samuel Kistler, and Judge Chaney, the last two, aged eighty and eighty-five, still living, are old saw-mill men.

Supplies were brought on horseback from Wheeling, Marietta, and, in time, from Zanesville. In 1822 there was but one grist-mill in Bloom Township. When farmers wished a milling, they joined teams to pull the heavy wagons, and made the trip to Zanesville, fifty miles distant, in a week's time. Wheat was exchanged for salt, and it was an occasion of much rejoicing when a bushel of wheat brought a bushel of salt.

In 1822 there were but two churches in the township. They were built of hewn logs, and known as Union Churches by Lutheran and German Reformed Societies, who alternated in the use of the houses. Rev. Stake was the Lutheran, and Rev. Wise the German Reformed, preacher, both old pioneer clergymen.

No Sunday-schools were known for many years. The Methodists, the Presbyterians, and other sects held their services in private houses at this period.

The great body of the settlers were what are known as "Pennsylvania Dutch," and theirs was the general language spoken. Jefferson and Lockville are villages situated in the northern part of the township. The population, in 1840, was 2288.

VIOLET TOWNSHIP.

Violet Township, in the northwest part of the County, was set off and incorporated in 1808. The name is said to have been suggested by the great variety and abundance of flowers growing in its western limits. George Kirke, an old Revolutionary soldier, entered the eighty acres on which the present village of Pickerington stands. A man named Pickering bought the Tenth Section, and Kirke's claim with it, and, laying out the village, gave to it his name.

John Ford built the first saw-mill in Violet. Of the early settlers were A. and H. Donaldson, Edward Ricketts, Westenburger Hustand, Dr. Talbert A. Pickering, and Mordecai Fishbaugh, who settled on or before 1806. The last two mentioned are still living. Waterloo is a hamlet on the Ohio Canal. Lockville is on the line, and partly in Bloom Township. In 1856 the Mithoff Brothers erected a large distillery here, and acquired considerable wealth. The works are not now in operation; the proprietors are present residents of Lancaster.

The township is well supplied with church and school buildings, and the people are well up with the spirit of the times. They are of German descent, and constitute a steady-going, reliable class. The Methodists were strong in numbers about 1830, and built a good frame church. There was no stationed preacher. Two circuit riders rode upon a four weeks' circuit. Services were held once a fortnight in cabins or houses until the erection of the usual Union Church. The vicinity of Pickerington was the first settled. Locations were made from the nearness of springs, streams, or rich land. The method of getting farms was for several to join together and pick out a section, getting the range and section from corner trees; then away to the land-office, and, if not forestalled, make an entry, pay down one-fourth part, or half a dollar per acre, return and go to work to build a cabin and clear up. Some came on alone and did this, others brought families right along. Among the first physicians of the township was Dr. Talbert, long a resident of Pickerington, but for the last twenty-five or thirty years has had his home in Jeffersonville.

To the northward of the township were the Refugee Lands; here were forests of beech-trees. Wild turkeys in numerous flocks fattened upon the nuts. The settlers' hogs ate the rich, sweet food which lay thick beneath the trees, and were conditioned for the market. Immense flocks of wild pigeons made their roost in the branches, and coming in for hours clustered thickly on the limbs and weighed down large branches.

Bears frequented these grounds, and showed by occasional meals a liking for fresh pork, but their well-fatted carcasses, spiced with venison, more than made up the meat supply of many a cabin home. Wolves howled in dismal chorus round the log huts by night, and in broad day pursued the chickens to the very door. About 1815 a bounty of five dollars a scalp made their pursuit an object and thinned them out.

LIBERTY TOWNSHIP.

This township lies in the centre of the northern tier. It was named Liberty at the request of its first settlers, who were principally from Switzerland. The change from a land of restriction and exaction to one of entire freedom was thus commemorated for time to come. The village of Basil in the southeast and the town of Baltimore are situated near together, and about ten miles from the County seat. The latter-named town is a smart, flourishing place, next to Lancaster in size and population. It has good schools, does quite a business, is well supplied with dry-goods stores, groceries, mills, tavern, and drug-store, and has the usual proportion of business and professional men. William Wing was the first storekeeper, and Dr. Hersey the first physician; they came about the time the town was laid out. Shideeker, Longbreak, and John Bright were early farmers. Rev. Kaufman, a Baptist, was among the first preachers in the township. This was about 1811. Longbreak enlisted in 1812, and became a Captain.

The soil is clay and medium; the surface flat. It was covered with a growth of beech, maple, and sugar maple. To clear a tract, the timber was first deadened, in two or three years chopped, hauled in piles, and burned out of the way. The breaking was easily done with bar-shire plows, having wooden mould-board to fit the shire, drawn by a single team. Wages were eight dollars to ten dollars per month, and fifty cents per day. Money was scarce, and produce often taken as an equivalent. Prices were nominal till 1812, when wheat brought one dollar per bushel. Pork, dressed, two dollars to three dollars per hundred. Corn, from fifteen to twenty-five cents. Army contracts for large quantities were filled at thirty cents. Sugar was home-made. Coffee brought half a dollar cash. One old lady avers she gave two silver dollars for four pounds.

The roads in Liberty are regular, and follow cardinal points. The first celebration held at Baltimore is still remembered, on account of a patriotic and prophetic speech then delivered by Dr. Hersey. Michael Allen kept the first tavern. Kniseley Schumaker was the first class-leader, and organized the first Sunday-school. Secret organizations have flourishing societies.

GREENFIELD TOWNSHIP.

Greenfield is traversed by both the Ohio and Hocking Canals. It was incorporated in 1805, and named from its green fields, or the prairies, within its limits. From John Meason, who came to Greenfield when it formed a fragment of Ross County, we have obtained much of our early township history. Isaac Meason, father of John, came and settled in Greenfield in 1799. There were at the time not more than half a dozen families within the bounds of this present township. These oldest settlers were Captain Joseph Stewart, who settled in the southeast two miles from Lancaster; William McFarlin, Ralf Cherry, grandfather to Meason; Jeremiah Cherry, Joshua Meeks, Dorsey Meason, and Samuel Randall. They settled on what is now known as the south branch of the Hocking River. They expected every man to hold his land by what was called "Tomahawk Improvement," or squatter's claim; but when the land came into market, it was sold in sections at two dollars per acre, one-fourth down and three payments.

The next fall the Drurys and J. Willett came in. The Bennetts, Fitzgerald, Smothers, and Rice settled about the south centre of the township, on what was called Yankeetown, known on the maps as the Claypool Farm. After this they came dropping in two or three families at a time. In 1805 the township had about one hundred settlers; in 1840, two thousand one hundred and forty-eight. Henry Abrams came in 1800 from Chillicothe, and settled on what was called the "Sanderson Farm." General Sanderson, well known and highly esteemed, and but recently deceased, married one of Abram's daughters. The marriage occurred in 1803, and was the second in the township, Thomas Dawson to Sallie Abrams being the first, in the same year.

The first elections were held at Yankeetown in the fall of 1805. Prominent men of the time in the township were Emanuel Carpenter and Judge H. Abrams. The first tax-collector in Greenfield was Colonel Crooks, afterwards Sheriff of the County. The oldest living settlers are Walter McFarland and John

Meason, both over eighty years old; the rest slumber in their dreamless bed, relieved from toil.

The first saw- and grist-mill combined and the first still-house were erected in 1800, at what was called Loveland's Mill, now Rock Mill, by Joseph Loveland and Hezekiah Smith, both New Englanders. These men were the first to sell goods in the township. They packed their goods from Detroit: their stock consisted of muslins, calicoes, butcher-knives, and trinkets, which they traded to the Shawnees and Wyandottes in exchange for furs. They sold their whisky at a dollar a quart to the Indians. One of the Indians always remained sober to keep the knives and tomahawks out of the way when a party got on a "drunk."

Isaac Meason was challenged to wrestle by a stout-limbed Indian. Meason was short and very strong, the Indian tall and lithe as a cat. They grappled, and the Indian kept his feet till thrown by main force; he jumped up, called out, "Wheugh, you strong man!" and tried it again; at the third fall he gave up, beaten.

On the arrival of the first settlers they made bark camps. Forked sticks, about seven feet high, were driven into the ground, poles were laid on and covered with elm bark, at that season of the year easily peeled. Here they lived some time. McFarland then built a cabin sixteen feet square. In such cabins two or three families lived together.

The first year was quite healthy, but the second and third years saw a good deal of sickness. Three men, Jeremiah Cherry, Joshua Meeks, and Benjamin Edgar, died of what the people thought was yellow fever. They were buried near together; their coffins were made from puncheons, and were rude affairs.

The first settled preacher in the neighborhood came in 1800; his name was John Williams, a Methodist. Previously an itinerant preacher traveling along Zane's Trace had stopped to deliver a sermon, and then kept on. In about 1816 an old Scotch Covenanter, by name Wallace, used to come around and preach; he tried to build a church, but it was never finished.

The Lutherans, about 1813, built the first township church. The next church constructed was called Pleasant Summit, because it was placed on the ridge which divides the Hocking from Walnut Creek. It was founded in 1840, and, though aided by all parties, for a name it was designated as the Methodist Church. Revs. Hands and Milligan, circuit-riders, were the first to preach there. The old house is yet in use. The present race are principally descendants of Pennsylvanian families. The surface of the township is comparatively level. The staple products are corn and wheat. Much fruit is raised. Apples are uncertain. Fruit is depreciating in quality.

There are three villages within the limits of Greenfield: Carroll, to the northwest, at the junction of the Hocking Canal with the Ohio, and near the line of the Hocking Valley Railroad, was laid out by William Tong after the completion of the canal; it has about two hundred inhabitants, two stores, a tavern, and a fine two-story brick school-house: Havensport, one mile and a half northeast of Carroll, is a second village, platted by Isaac Havens; and Dumontsville, the third, owes its name and existence to a Frenchman named Dumont.

Greenfield has seven churches and six school-houses. Captain Levi Stewart, now living in Lancaster, was the first white child born in the township. Its first school-teacher was named Mays. He taught in 1802 in a cabin located on Shuff's farm. The school was of the most primitive cast, and the course of study did not extend beyond the Testament and Dilworth's Spellers.

About five miles out from Lancaster, on the Groveport Pike, stands the old Greenfield Academy building. In it was taught the first, and long the best, school in the County. It was built, about 1830, by Jacob Claypool, for school and church purposes. Dr. Wilkins was the principal teacher for about ten years. Many of Fairfield's leading men were chiefly educated there; among the students were Brazee, Sleight, and Ewing. The first physician came in 1800; his name was Dillinough. Charles Cook, the first Postmaster, had his office in Carroll. The first blacksmith was Nehemiah Waters.

HOCKING TOWNSHIP.

Hocking was first settled near Lancaster, in the extreme northeast corner, and took its name from the Hockhocking River. Hunter's Run waters the northern part, and the C. and L. R. R. crosses its territory from the County seat diagonally southwestward. It is traversed by the Zanesville and Maysville Turnpike, the State Farm Pike, and other roads centring towards Lancaster.

Hamburg is a village of small size in the southern portion; it has two stores, a church, and a good two-story school-house.

Among old settlers we give the name of George Ring, of 1809; Christian Rudolf, now in his seventy-seventh year, and a former mail-carrier for eleven years. Others have been named in the early part of the County history.

This township presents to the traveler many of the features of the early day at this time. Old log and hewn-log houses still stand as they stood years gone by, and have been the homes of unaspiring men. There is some improvement, after all, in shingling, doors, and windows; and families untroubled by the strife for fame live long and happily.

In sickness the mother was the doctor, and her prescriptions seldom failed to bring relief. The Indian had repute, not yet extinct, for knowledge of roots with marvelous curative virtues. Go south from Lancaster upon a turnpike road, there is a level stretch, a graded hill, a winding road, and always upward till you find the State Farm Village, at an elevation of six hundred feet in six miles. About you on the ridge you see a puny growth of pine and laurel; on either side look down upon a valley hill-bounded; huge rocks crop out, and rows of stakes show where the vine is planted. These ridges seem to their occupants but a continuation of the chestnut and laurel of the Keystone State, and of their fathers' simplicity and seclusion. Their society had one basis, a good character. The crude schools and cabin school-houses are exchanges for those which keep the system, this township, in rank with what it is in others.

MADISON TOWNSHIP.

Madison, east of Clear Creek Township, was established and organized with its present boundaries on June 3, 1812. It formed a part of Clear Creek previously. It was named after James Madison, one of the Presidents of the Republic.

The following order upon the records gives its location: "Whereas the Commissioners ordered a division of Clear Creek Township on June 3, 1812, to be as follows, that is to say, all the Nineteenth Township and all south of said township to the County line, to be incorporated in a new township to be known by the name of Madison. The first election was appointed to be held at the house of Valentine Wolf."

We find no notable event in the history of its settlement. It has shown a steady growth in population and improvement. Its southeast surface is hilly, elsewhere it is more level. Corn, the leading crop, never fails. Distilleries were formerly numerous. Log-rollings, raisings, and musters were enlivened by plenteous supplies of whisky, and fierce encounters were not unusual effects. There are no villages of consequence in the township.

Ewel Shaeffer, Matthew and Robert Young, and Adam Deffenbaugh were of the number who first made their home here.

Isaac Shaeffer, one of three brothers, built the first saw-mill. In 1835 there were five mills in the township, owned by Schaeffer, Deffenbaugh, Welshammer, Griffith, and Guy. The earliest known blacksmith bore the name of Aker. The first and only tavern, for a time, was kept by John Sweyer, in the northwest corner of the Township. Mechanicsburg and Clearport are hamlets. The Methodists and German Reformed denominations have churches near the latter place. The first minister remembered was Rev. Stake, Lutheran. His appointments till 1816 were filled in the Landis log school-house. A brick church was built in 1822, on Sweyer's land; previous to this, religious assemblages convened in school-houses. John Wylie, a comer of 1828, was widely known as one of the largest stock-owners and dealers in the County for many years. A post-office was established at Clearport in 1854 or 1855, Abbott, the storekeeper, being Postmaster; the office has remained in his family to the present time.

BERNE TOWNSHIP.

On April 29, 1829, Berne Township was formed from Township 14, and sections one to twelve inclusive of Township 13. It lies between the townships of Madison and Rush Creek. The Hockhocking River and Canal extend southwardly through its sections.

General Samuel Carpenter, a prominent citizen of Fairfield County, named this township Berne, after the Canton of Berne in Switzerland, from which his ancestors had emigrated to America.

North Berne is a railroad station on the Columbus and Zanesville Railroad, which runs across the northern end of the township. Sugar Grove is a village in the south.

Among the early settlers, all of whom have paid the debt of nature, were four brothers named Reams, Henry Hansel, and James Harrod; the latter came from Virginia to Berne in 1807, and died at the age of eighty-four. William Brandon, George Beery, David Carpenter, and James R. Pearce came later.

Daniel Reams erected the first saw-mill. George Reams, his father, built the first grist-mill. Religion is well represented by its ten churches and its prosperous Sabbath-schools.

The first school-house was of humble build, capacious fire-place, and rudimentary instruction. The teachers are forgotten.

About the first Justice was John A. Collins, who held the office above thirty one years; he was a prominent business man.

The first wedding in Berne was that of Joseph Loveland to Miss Shellebarger, said to have occurred in 1802.

Joseph Stucky, Associate Judge for eight or nine years, built a grist- and saw-mill at an early period.

The vicinity of Lancaster was the first settled. The country is full of hills and rocky ledges. Log houses and ancient frames still stand as in the past, with now and then a more pretentious structure. Roads zigzag along the crests of ridges or up the winding valleys in utter disregard to section lines.

The frugal German wrings a living from the rock-made soil, and entertains his visitors with full supply of what his fields and garden grow.

PLEASANT TOWNSHIP.

This township and a creek which meanders through it have the same name, and which was first named, and why so named, is not certain; but it has fine scenery, pleasant valleys, fertile soil, and abundance of springs. The township is noted as the home of a long-lived and numerous family by the name of Weaver. About 1804, Jacob Weaver, the pioneer and patriarch, came from Virginia and settled here. He lived to number eighty-five years.

In 1820 was built the German Reformed Church. It stood for fifty years, and, in 1870, was superseded by the present edifice.

The village of Pleasantville has long been in existence. Its seminary is the prominent feature, and for more than twenty years has been well patronized by students near by and from other townships. Pleasant was later settled than Greenfield.

The northern part was settled by the Watsons, Ashbrooks, Hites, and J. Hampson. To the southeast were D. Cupp, J. Ruffner, H. D. Keller, and L. and W. Ewing. Southward were the Harmans, L. Beery, and William Trimble. The infirmary is located near Lancaster, to the southwest. David Hoover and John Ashbrook are noted sheep-raisers.

WALNUT TOWNSHIP.

Turn to the township map, and your attention will be taken by a sheet of water known as the Old and New Reservoir. Here was early located the village of Millersport, at the south end of the reservoir. The completion of the Ohio Canal was an event of great importance, and the farmer will tell you of the labors on the deep cut and the celebration attending the arrival of the first boat, as a thing of yesterday, so interested were they in its success.

Millersport became a place of considerable business in storing and shipping produce. It has of late become a favorite resort for fishing parties. New Salem, another village, has two fine churches and a number of fine residences.

Walnut became a township in 1807. Rev. Lebold, a Baptist, who came and settled here about 1815, is the earliest spoken of.

In 1806, there were but eight or ten families with cabin-homes scattered throughout the township; among these were Asa and William Murphy; the latter saw ninety years, Crawford, Hendricks, the Watsons, David Lyle, and Lebald, who preached the first sermon in the house of William Haver.

At that time there were no roads. A road was blazed through from Columbus to Zanesville, and as soon as there were enough settlers, trees were cut and the race made passable.

The first *hewed* log house was built, about 1807, by William Haver. Its first floor was made of puncheons adzed smooth.

Crawford owned the first hand-mill. It consisted of two stones, one fixed, the upper movable by an attached arm.

The first wheat crop was nearly destroyed by squirrels, and it was the children's task to drive them off. The wheat was boiled, and made a palatable and nutritious dish.

The first church was built under the auspices of Rev. Lebold, above named.

James Holmes is credited with the first brick house, in 1812.

The township record is simple; the children succeed to the father's lands, cultivate the old fields, and vary the monotony by trips to market.

RICHLAND TOWNSHIP.

Richland is a small township which makes up in fertility for its want of area, and is appropriately named.

Frequent alterations were made in the organization of townships, and, on the 1st of March, 1817, when Perry was formed, two rows of sections were struck from Richland Township and joined to that County, leaving its present area four sections east by six north.

William McClung, aged eighty-three, and a resident of the village of West Rushville since 1860, came to the County in 1803. To him we are indebted for the items we offer the reader. He found, on his arrival, the Turners, the Stevensons, and the Ijamses squatted on lands. A family named Teal entered the land on which West Rushville stands; the Turners the sections on which East Rushville is situated; and the Stevensons a section northwest of Rushville, on which their descendants are living.

Abraham Geil was one of the early Supervisors. James Rowland, Jesse Rowles, and William Wiseman, a soldier under Wayne at the battle on the Maumee, entered sections.

William and Isaac Ijams were among the first Justices. Squire Andrews is the earliest remembered Assessor, and Jacob Cratzer the first Collector. Mordecai Stevenson, now in his eighty-eighth year, is living on his father's original entry, and William Coalsun, in his ninety-first year, resides in East Rushville. The latter is a prominent member of the Methodist sect, and a liberal supporter of his church; for many years he was a merchant and dealt in the purchase and shipment of tobacco. Patrick Owens brought on the first stock of goods to sell, and the Ijams's sons were the first to open store in West Rushville. Moses Plummer started the first saw- and grist-mills about 1802, on Rush Creek, at a point between the Rushville villages.

Preaching by Rev. Clymer, a Methodist, was done at the settlers' cabins, till a church, about twenty feet square, was built at East Rushville. It was constructed of hewed logs. Rev. James Quimms was a long time the preacher.

The first marriage occurred in 1802, between Edward Murphy and Sarah Murphy. They were married by William Trimble, Esq.

As before given, the first recorded marriage was that of Jeremiah Page to Sarah Smyth, by William Wilson, Justice.

The people are interested in education. West Rushville has a good school-house, and East Rushville has laid the foundation of a fine building. Masonic lodges exist at both places.

Nathaniel Waite was the first settled physician. Drs. Turner and Hyde practiced in 1823 or 1824. Marquette was the first Postmaster, and had the office in his tavern in East Rushville. William Baird got the contract for carrying the mail from Zanesville to Chillicothe, on the old Wheeling road, from Governor Meigs, in 1813. George Sanderson was the first mail-carrier in the County.

Harper did the early blacksmithing. At the present time John A. Kennedy is a prominent business man. A. Kellar, of Pleasant Township, and a leading Granger, is the principal stock buyer for the township.

West Rushville is an antiquated-looking place, but the people boast that no liquor is sold there, and ascribe the fact to the influence of a former fine lodge of Good Templars.

East Rushville is a place of several hundred inhabitants.

RUSH CREEK TOWNSHIP.

This township, extending farthest to the east, has its name from a creek which waters its surface. It originally consisted of one to twelve inclusive in Range 17 and Township 15, attached to Township 16, Range 17, and is now known as Township 16, Range 17. It is composed of thirty-six sections, numbered from one to thirty-six, and is six miles square.

Elnathan Schofield, afterwards an Associate Judge, surveyed this township and this part of the County. It has a broken surface, soil adapted to wheat-raising, abundance of timber, and is well watered by Rush and Raccoon Creeks.

Samuel Hammel built, in 1810, the first grist-mill. Some time later, a man named Leib built a flour-, a grist-, and a saw-mill, on Rush Creek, now run and owned by Shaw Brothers.

Casper Haufford built a grist-mill on Raccoon Creek, at a very early day; no traces of it remain.

Rush Creek was organized about 1804 or 1805. The first election is said to have been held at Mr. Hammel's, in Pleasant. Land was first located on Raccoon Creek by John Larimore, William Thompson, John Carr, Ebenezer and Isaac, his sons, David Martin and his son William, John Cone and his son, James Edward Young, Charles McClung, Henry Sellers, John Patten, William McGinnis, John Wills, and Abraham Guile.

The eastern sections were delayed in settlement till later. Some of the above mentioned settled in 1800. They squatted on their claims till 1802, when the land came into market, and then made their purchase. By mutual agreement there was no competition in bidding, and the land was bought at two dollars per acre. The Larimores were the first Justices. Charles McClung was elected to the same office in 1804. William McClung has been a soldier of 1812, under Sanderson, State Representative, and Associate Judge in 1841. The Presbyterians were the leading religious pioneers. John Wright, their minister, preached at William Thompson's cabin. Their first church was built of hewed logs, in 1807. Rev. Wright preached in it for over thirty years.

Bremen, on the railroad near the township centre, was laid out by George Beery. It has two churches, a steam mill, and an Odd-Fellow's hall. Geneva is a small village near the south township line. The first white woman to settle in the township was Phœbe Larimore. She married William Martin about 1807. Robert Larimore's death was the first; it took place in the following year. During the war of 1812 occurred numerous Indian scares, one of which is known as the "Rugh War."



RES. OF JNO. D. MARTIN.
COR. OF BROAD & WHEELING STS. LANCASTER O.



RES. OF DR G. MIESSE JR ARCHITECT.
BUILDER, BENJ. GINGHER. LANCASTER FAIRFIELD CO. O.



RES. OF P. B. EWING.
LANCASTER, FAIRFIELD CO OHIO.



RES. OF C. SPIELMANN.
HOCKING TP. FAIRFIELD COUNTY OHIO.



THE EWING HOMESTEAD.
NOW THE RESIDENCE OF GEN. THOMAS EWING, LANCASTER O.

MAP OF GREENFIELD TOWNSHIP

TOWNSHIP 15. RANGE 11.

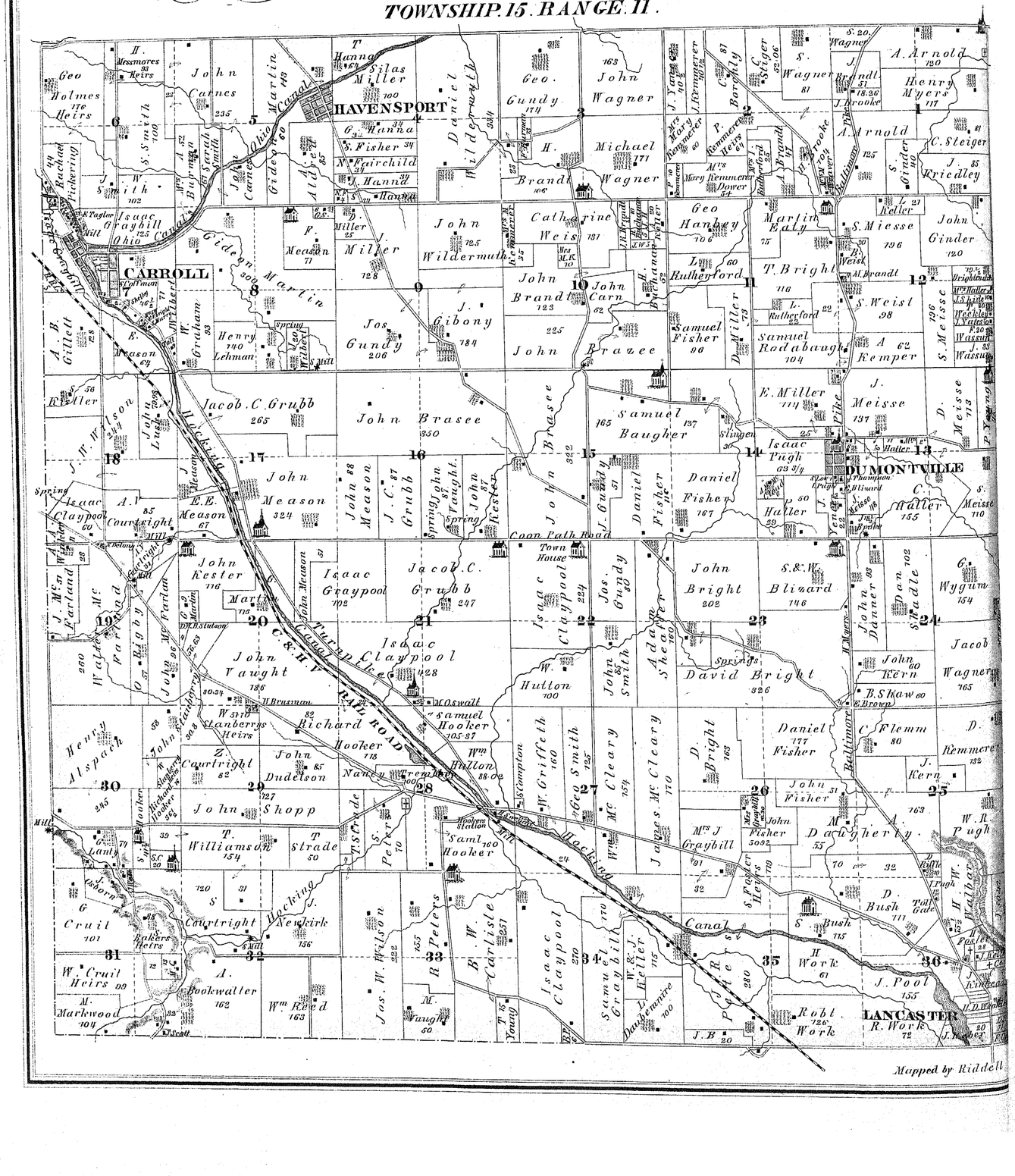



MRS. WALTER McFARLAND,
BORN AUGUST 21ST. 1799.

DOTY PHOTOGRAPHER



WALTER McFARLAND,
BORN MARCH 15TH 1793.



RES. OF WALTER McFARLAND,
SEC. 19, GREENFIELD TP. FAIRFILLD CO. OHIO.



JOHN MEASON,
GREENFIELD TP.

C.W. BORAH, PHOTOGRAPHER.



MRS. JOHN MEASON,
GREENFIELD TP.



RES. OF JOHN MEASON,
SEC. 17 GREENFIELD TP. FAIRFIELD CO. OHIO.



GIDEON MARTIN,



MRS. GIDEON MARTIN,



RES. OF G. MARTIN,
SEC. 8, GREENFIELD TP. FAIRFIELD CO. OHIO.



MRS. HEZEKIAH BROOKE,



HEZEKIAH BROOKE,



RES. OF HEZEKIAH BROOKE,
SEC. 2 GREENFIELD TP. FAIRFIELD CO. OHIO.



MRS. JESSE BROOKE

PHOTO. BY PROF. DOTY LANC. O.



MR. JESSE BROOKE.



RES. OF JESSE BROOKE, *CUSTOM SAWING, & DEALER IN LUMBER.*
SEC. 13. GREENFIELD TP. FAIRFIELD CO. OHIO.



ADAM BRANDT SR
BORN JUNE 4. 1800. DIED AUG. 8. 1874.
SETTLED IN FAIRFIELD CO. 1812.



REBECCA A. BRANDT
BORN AUG 5. 1803. DIED APRIL 18, 1890
SETTLED IN FAIRFIELD CO. 1806.



GEORGE HOLMES
BORN 1812. DIED NOV. 1. 1873.



NANCY HOLMES
BORN 1817. DIED NOV. 9. 1865.



Capt O. B. Brandt



Elizabeth Brandt



RES. OF O. B. BRANDT.-FORMER RES. OF G. W. HOLMES.
SEC. 6, GREENFIELD TP. FAIRFIELD CO. OHIO.



RES. OF JOSHUA MILLER
SEC. 9, GREENFIELD TP. FAIRFIELD CO. OHIO.



RESIDENCE & MILL OF A. V. COURTRIGHT.
SEC. 18, GREENFIELD TP. FAIRFIELD CO. OHIO.



RESIDENCE OF JAMES McCLEERY,
SEC. 27 GREENFIELD TP. FAIRFIELD CO. OHIO.



RES. OF I. H. GRAYBILL,
CARROLL, GREENFIELD TP. FAIRFIELD COUNTY OHIO.



RES. OF MRS. PHILIP KEMMERER & HEIRS.
SEC. 2. GREENFIELD TP. FAIRFIELD CO. O.



RES. OF LEWIS DAUBENMIER.
GREENFIELD TP. FAIRFIELD COUNTY OHIO.



RES. OF JOHN W. SMITH.
SEC 6. GREENFIELD TP. FAIRFIELD CO. OHIO.



RES. OF HENRY ALSPACH.
SEC. 30. GREENFIELD TP. FAIRFIELD CO. OHIO.



RES. OF JONES GIBBONY.
SEC. 9 GREENFIELD TP. FAIREFELD CO. O.



RES. OF EMANUEL MILLER.
GREENFIELD TP. FAIRFIELD CO. OHIO.



RES. OF EMANUEL SITES
PLEASANT TP. FAIRFIELD TP. OHIO.



RES OF W. H. RUGH
PLEASANT TP. FAIRFIELD CO. OHIO.

MAP OF PLEASANT TOWNSHIP

TOWN 15, RANGE 18

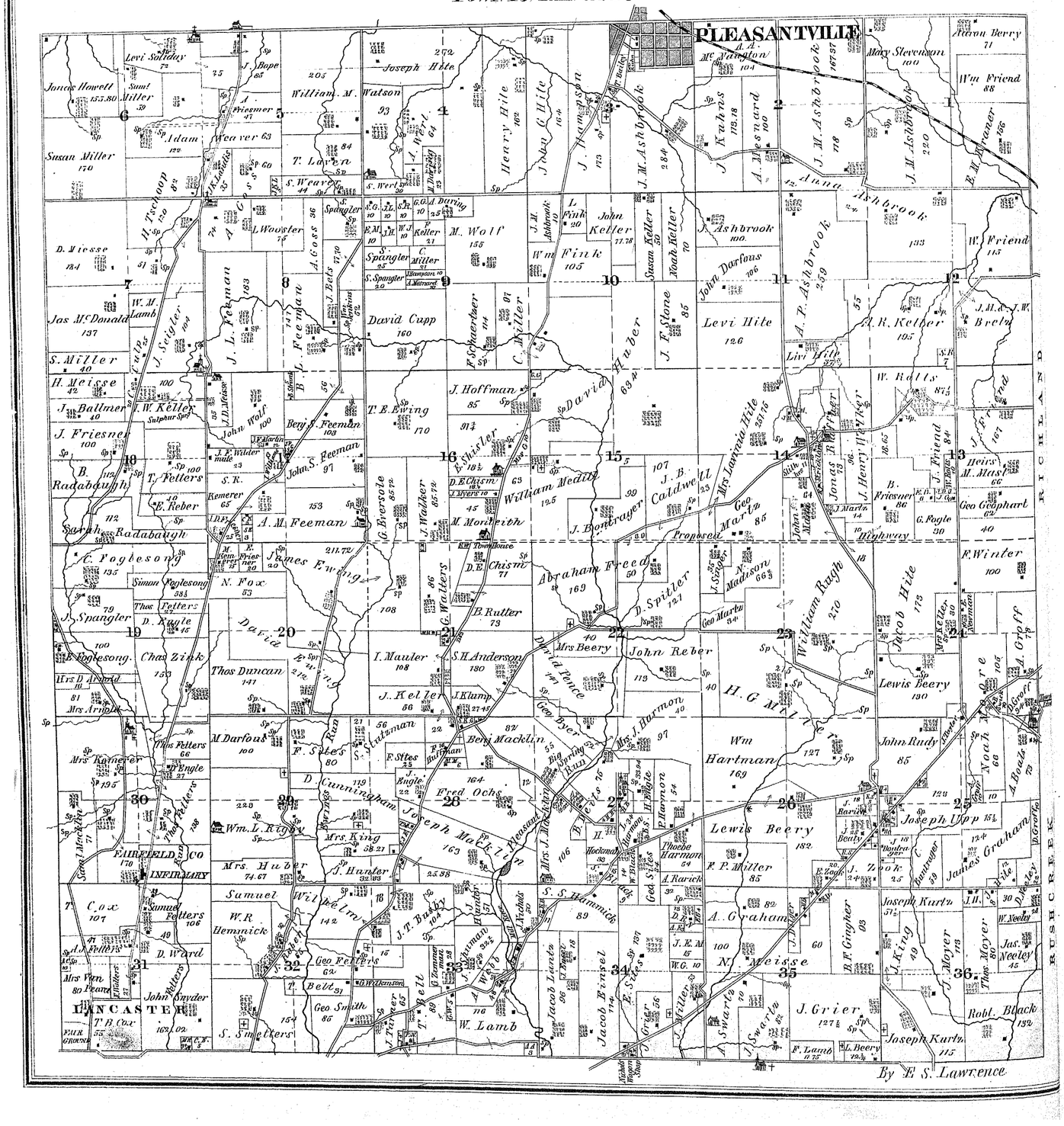
PLEASANTVILLE
FAIRFIELD CO INFIRMARY
LANCASTER
RUSH CREEK
Joseph Hite
Henry Hite
John C. Hite
J. Thompson
J. M. Ashbrook
J. Kahns
A. Maynard
Levi Sallday
Jones Howett
Susan Miller
Adam Weaver
William M. Watson
T. Lawson
S. Weaver
J. Bope
A. Friesner
D. Miesse
H. Tschoop
L. Wooster
A. Goss
J. Beals
L. Feeman
J. Scigler
Jas. McDonald
W. M. Lamb
S. Miller
H. Meisse
J. Ballmer
J. W. Keller
J. Friesner
B. Radabaugh
T. Fetters
E. Reber
Sarah Radabaugh
C. Fogbesong
Simon Fogbesong
J. Spangler
Chas Zirk
Thos Duncan
Mrs Kumerer
Thos Fetters
D. Engle
Mrs Arnold
Mrs Arright
Wm. L. Rigby
Mrs. Huber
J. Hunter
C. Cox
Samuel Fetters
D. Ward
Mrs Fen. Pearce
John Snyder
T. B. Cox
S. Smeltzers
W. R. Hemnick
Geo Fetters
Belt
Geo Smith
W. Lamb
Jacob Lantz
Jacob Birsel
E. Stes
J. Miller
J. Grier
A. Swarts
J. Swarts
F. Lamb
L. Beery
Joseph Kurtz
A. Graham
F. P. Miller
Lewis Beery
Wm Hartman
H. G. Miller
Jacob Hite
F. Winter
Geo Geophart
Heirs M. Mast
J. Friend
W. Friend
Wm Friend
Aaron Berry
Mary Stevenson
E. M. Brauer
J. M. Ashbrook
A. P. Ashbrook
J. Ashbrook
Levi Hite
J. F. Stone
J. R. Kelber
W. Rolls
Jonas Long
J. Henry Wenger
B. Friesner
G. Pogle
Highway
Proposed
Mrs Lavina Hite
William Rugh
N. Madison
D. Spitler
Abraham Freed
J. B. Caldwell
William Medlin
J. Bontrager
Geo Marty
John Reber
Mrs Beery
Geo Byer
Mrs J. Harmon
Phoebe Harmon
A. Rarick
Geo. Stites
S. S. Hammick
Joseph Upp
James Graham
Joseph Kurtz
J. King
J. Moyer
Jas. Neeley
Robt. Black
Wm Rudy
Noah Moore
A. Beals
D. Crocker
Jacob Hite
Mrs Lewis
Mrs Kerr
Mrs Kelly
Mrs Kelly
Mrs Kelly



RES. OF DANIEL WARD.
PLEASANT TP FAIRFIELD CO. O.



RES. OF JONATHAN RARICK.
PLEASANT TP. FAIRFIELD CO. O.



RES. OF JOHN M. ASHBROOK.
NEAR PLEASANTVILLE PLEASANT TP. FAIRFIELD CO. OHIO



RES. OF HENRY C. MILLER.
PLEASANT TP. FAIRFIELD CO. OHIO.



RES. OF WM M. BLACK.
PLEASANT, TP. FAIRFIELD CO. O.



RES. OF DAVID HUBER.
PLEASANT TP. FAIRFIELD CO O.



RES. OF JOHN A. BEATTY.
PLEASANT TP. FAIRFIELD CO. OHIO.



RES. OF ROBERT BLACK.
PLEASANT TP. FAIRFIELD CO. OHIO.



RES. & GROCERY OF J. H. HITE.
DEALER IN GROCERIES AND PROVISIONS. *PLEASANTVILLE, FAIRFIELD COUNTY, OHIO.*



RES. OF S. H. ANDERSON.
PLEASANT TP. FAIRFIELD CO. O.



RESIDENCE OF DAVID PENCE.
PLEASANT TP. FAIRFIELD CO. OHIO.



RES. OF J. T. BUSBY.
PLEASANT TP. FAIRFIELD CO. OHIO.



RESIDENCE OF JOHN C. HITE.
PLEASANT TP. FAIRFIELD CO. OHIO.



RES. OF FREDRICK HARMAN
PLEASANT TP. FAIRFIELD CO. OHIO.



RESIDENCE OF BENJAMIN GINGHER. *PLEASANT TP. FAIRFIELD CO. O*

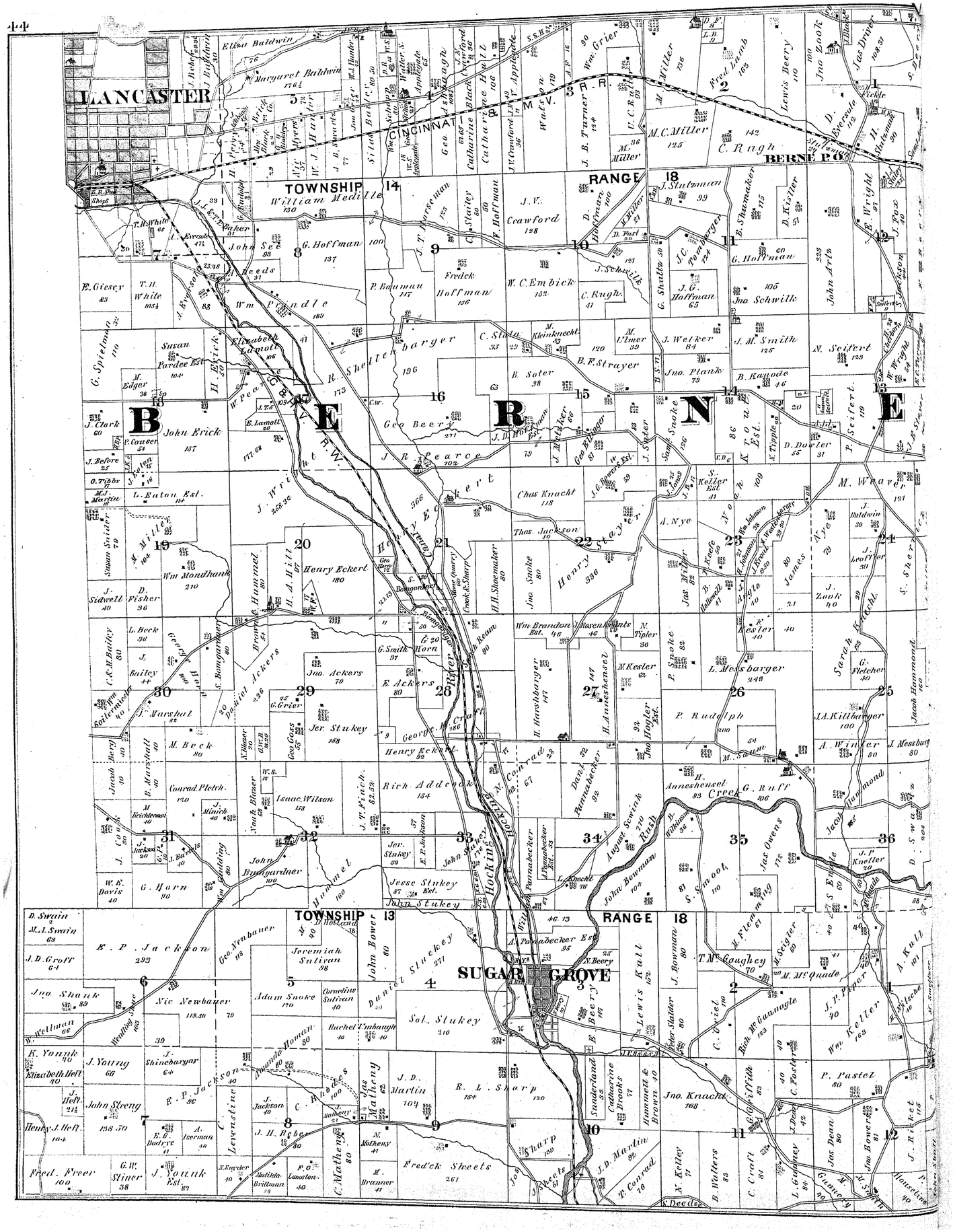
LANCASTER
CINCINNATI
BERNE P.O.
TOWNSHIP 14 RANGE 3 R. M. V.
TOWNSHIP 13 RANGE 18
SUGAR GROVE
BERNE
Hocking River
Rush Creek
Sugar Grove
Henry Eckert
Wm Mondhank
Jno. Ackers
E Ackers
Jer. Stukey
Jesse Stukey
John Stukey
Daniel Stuckey
Sol. Stukey
Henry
Jno Knacht
Wm Keller
Jno Zook
Jno Schwilk
Jno Planck
Jno Smoke
Jno Snoke
Jno Shane
Jno Young
Jno Bowers
Jno Knecht
Jno Ackers
Jno Bowman
Jno Bauman
Jno Bowers
Jno Knacht
Jno Knecht
Jno Bowers
Jno Knacht
Jno Knecht
Jno Bowers
Jno Knacht
Jno Knecht

RES. OF COLONEL E. P. JACKSON.
BARN AND HOUSE BUILDER. GERNE TFFAIRFIELD CO OHIO.





RES. OF JOHN ARTZ.
BERNE TP. FAIRFIELD CO. O



ROBERT L. SHARP
THREE MILES NORTH OF SUGAR GROVE FAIRFIELD CO. O. BEST HOCKING SAND STONE FOR BUILDING PURPOSES, BRIDGES &c
SHARP & CROOK. STONE QUARRIES.
JOHN J. CROOK
BEST FINE SAND FOR ROLLING MILLS &c ALL ORDERS PROMPTLY FILLED. FURNISHED ON SHORT NOTICE.



RES. OF H. S. ECKERT.
BERNE TP. FAIRFIELD COUNTY OHIO.



RES. OF GEO. HOFFMAN.
BERNE TP FAIRFIELD CO. OHIO.



MILL & RESIDENCE OF H. S. ECKERT.
BERNE TP. FAIRFIELD CO. OHIO.



RES. OF GEO. H. KRAFT.
BERNE TP. FAIRFIELD CO. OHIO.



RES. OF F. A. LAMB.
BERNE TP. FAIRFIELD CO. O.



RES. OF Wm SHARP.
BERNE TP. FAIRFIELD COUNTY O.



RES. OF R. L. SHARP.
BERNE TP. FAIRFIELD CO. O.



RES. OF JOHN BAUMGARDNER.
BERNE TP. FAIRFIELD CO. OHIO.



RES. OF E. ACKERS.
BERNE TP. FAIRFIELD CO. O



RES. OF PETER G. CRUMLEY.
HOCKING TP. FAIRFIELD CO. O.



RES. OF H.W. PETERS.
HOCKING TP. FAIRFIELD CO. OHIO.



RESIDENCE OF JACOB BECK.
HOCKING TP. FAIRFIELD CO. OHIO.

MAP OF HOCKING TOWNSHIP

T. 14 R. 19

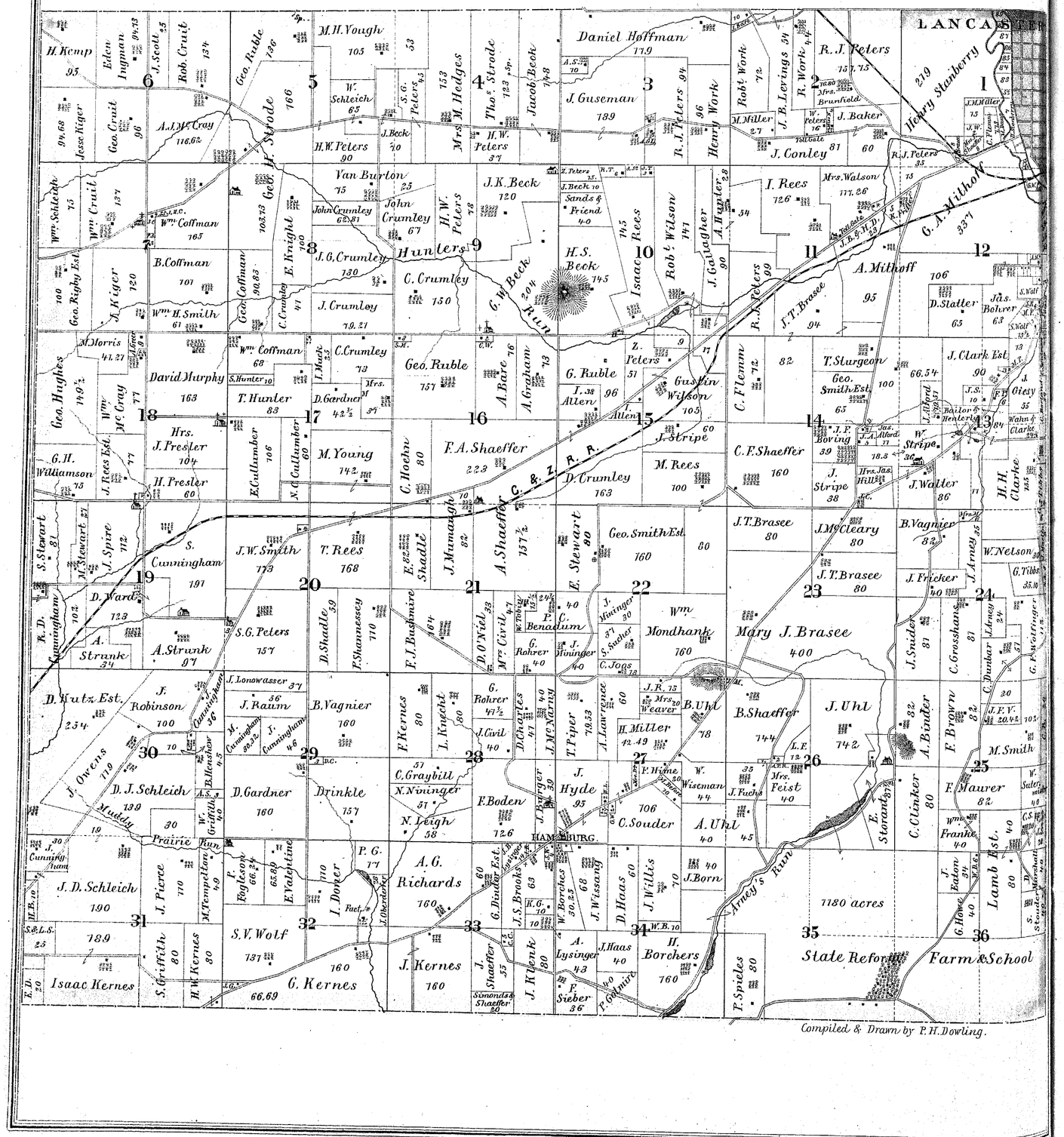
LANCASTER
Henry Stanberry
G. A. Milhoff
Hunters Run
Muddy Prairie Run
Arney's Run
C. & Z. R. R.
HAMBURG
State Reform
Farm & School
Lamb Est.
7180 acres
Daniel Hoffman 179
J. Guseman 189
R. J. Peters 157.75
J. Conley 81
60
J. Baker
Robt. Work 72
R. Work 94
Henry Work 96
M. H. Yough 105
W. Schleich 65
H. W. Peters 90
J. Beck 70
Mrs. M. Hedges 153
H. W. Peters 37
Thos. Strode 123
Jacob Beck 74.8
Geo. Ruble 136
Wm. Coffman 165
B. Coffman 101
Wm. H. Smith 61
Geo. Coffman 90.83
E. Knight 100
J. G. Crumley 130
C. Crumley 150
J. Crumley 79.21
John Crumley 67
H. W. Peters 78
J. K. Beck 120
Sands & Friend 40
H. S. Beck 145
G. W. Beck 204
Isaac Rees 145
Robt. Wilson 141
J. Gallagher 90
A. Hughler 28
I. Rees 72.6
Mrs. Walson 177.26
A. Milhoff 106
95
J. T. Brasee 94
R. J. Peters 99
D. Slatter 65
Jas. Bolver 63
Geo. Hughes 149½
M. Morris 41.27
David Murphy 163
T. Hunter 83
Wm. Coffman 68
C. Crumley 73
D. Gardner 42½
Geo. Ruble 157
A. Bare 76
A. Graham 73
G. Ruble 51
I. Allen 96
Z. Peters 105
Gustin Wilson 105
C. Flenm 72
82
T. Sturgeon 66.54
Geo. Smith Est. 100
65
J. Clark Est. 90
J. Otey 35
J. F. Boving 39
J. Stripe 38
J. Walter 36
W. Stripe 36
H. H. Clarke 165
Wahn & Clarke
Baiter & Henlerl
J. Allord
Jas. Allard
Hrs. Jas. Hill
G. H. Williamson 75
J. Rees Est. 77
Hrs. J. Presler 104
H. Presler 60
E. Cullumber 106
N. Cullumber 60
M. Young 142
C. Hoehn 80
F. A. Shaeffer 222
D. Crumley 163
M. Rees 100
C. F. Shaeffer 160
J. Stripe 60
J. T. Brasee 80
J. McCleary 80
B. Vagnier 82
W. Nelson 30
J. Arney 24
G. Tibbs 35.10
J. Fricker 40
J. Snider 87
C. Grosshart 81
C. Dunbar 30
J. F. V. 20.42
F. Brown 82
M. Smith
A. Binder
C. Clinker 80
F. Maurer 82
W. Suter 42
Wm. Franke 40
C. S. H.
J. Eaton 34
G. Howe 40
S. Wolf 13
J. F. B. 13
S. Wolf 13½
J. Otey 35
Wahn & Clarke 33½
J. M. Miller 75
J. W. Miller
C. Flenm
Toll Gate
M. Miller 27
Mrs. Brumfield
W. Peters 16
Toll Gate
J. B. Levings 54
R. J. Peters 35
Mrs. Walson 177.26
J. Rees 72.6
J. T. Brasee 94
A. Milhoff 95
106
D. Slatter 65
Jas. Bolver 63
S. Wolf
H. F.
S. Wolf 13½
J. Otey 35
J. Clark Est. 90
T. Sturgeon 66.54
Geo. Smith Est. 100
65
J. F. Boving 39
J. Stripe 38
J. Walter 36
W. Stripe 36
H. H. Clarke 165
Wahn & Clarke
Baiter & Henlerl
J. Allord
Jas. Allard
Hrs. Jas. Hill
C. F. Shaeffer 160
J. T. Brasee 80
J. McCleary 80
B. Vagnier 82
W. Nelson 30
J. Arney 24
G. Tibbs 35.10
J. Fricker 40
J. Snider 87
C. Grosshart 81
C. Dunbar 30
J. F. V. 20.42
F. Brown 82
M. Smith
A. Binder
C. Clinker 80
F. Maurer 82
W. Suter 42
Wm. Franke 40
C. S. H.
J. Eaton 34
G. Howe 40
Lamb Est. 80
S. Wolf
H. F.
S. Wolf 13½
J. Otey 35
Wahn & Clarke 33½
J. M. Miller 75
J. W. Miller
C. Flenm
Toll Gate
M. Miller 27
Mrs. Brumfield
W. Peters 16
Toll Gate
J. B. Levings 54
R. J. Peters 35
J. Conley 81
60
J. Baker
Robt. Work 72
R. Work 94
Henry Work 96
Daniel Hoffman 179
J. Guseman 189
R. J. Peters 157.75
M. H. Yough 105
W. Schleich 65
H. W. Peters 90
J. Beck 70
Mrs. M. Hedges 153
H. W. Peters 37
Thos. Strode 123
Jacob Beck 74.8
Geo. Ruble 136
Wm. Coffman 165
B. Coffman 101
Wm. H. Smith 61
Geo. Coffman 90.83
E. Knight 100
J. G. Crumley 130
C. Crumley 150
J. Crumley 79.21
John Crumley 67
H. W. Peters 78
J. K. Beck 120
Sands & Friend 40
H. S. Beck 145
G. W. Beck 204
Isaac Rees 145
Robt. Wilson 141
J. Gallagher 90
A. Hughler 28
I. Rees 72.6
Mrs. Walson 177.26
A. Milhoff 106
95
J. T. Brasee 94
R. J. Peters 99
D. Slatter 65
Jas. Bolver 63
Geo. Hughes 149½
M. Morris 41.27
David Murphy 163
T. Hunter 83
Wm. Coffman 68
C. Crumley 73
D. Gardner 42½
Geo. Ruble 157
A. Bare 76
A. Graham 73
G. Ruble 51
I. Allen 96
Z. Peters 105
Gustin Wilson 105
C. Flenm 72
82
T. Sturgeon 66.54
Geo. Smith Est. 100
65
J. Clark Est. 90
J. Otey 35
J. F. Boving 39
J. Stripe 38
J. Walter 36
W. Stripe 36
H. H. Clarke 165
Wahn & Clarke
Baiter & Henlerl
J. Allord
Jas. Allard
Hrs. Jas. Hill
G. H. Williamson 75
J. Rees Est. 77
Hrs. J. Presler 104
H. Presler 60
E. Cullumber 106
N. Cullumber 60
M. Young 142
C. Hoehn 80
F. A. Shaeffer 222
D. Crumley 163
M. Rees 100
C. F. Shaeffer 160
J. Stripe 60



MRS. MARY M. CRUMLEY.
HOCKING TOWNSHIP.



CONRAD CRUMLEY.
HOCKING TOWNSHIP.



RES. OF CONRAD CRUMLEY. *HOCKING TP. FAIRFIELD CO. OHIO.*

MAP OF RUSHCREEK TOWNSHIP

TOWN 16 RANGE 17.

Scale 2 Inches to one Mile.

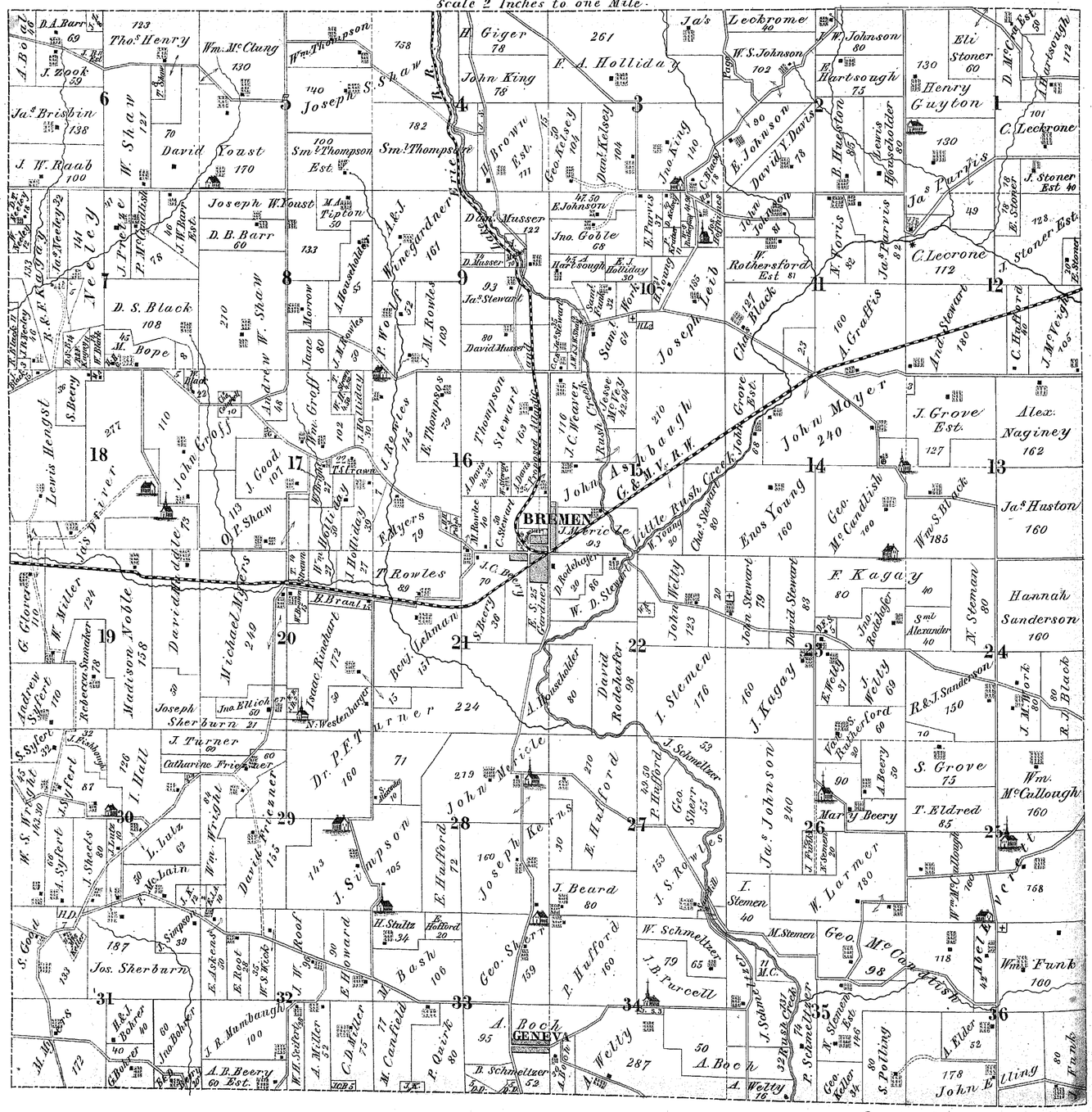
BREMEN
GENEVA
Rushcreek
Little Rush Creek
C. & M. V. R. W.
Thos. Henry
Wm. Mc Clung
Wm. Thompson
Joseph S. Shaw
Sm.l Thompson Est.
H. Giger
John King
E. A. Hollida
Ja's Leckrome
W. S. Johnson
E. Johnson
David Y. Davis
Henry Guyton
Eli Stoner
D. A. Barr
J. Zook
Ja.s Brisbin
J. W. Raab
W. Shaw
David Foust
Joseph W. Foust
D. B. Barr
D. S. Black
M. Bope
Lewis Hengst
S. Berry
John Gross
J. Good
Andrew W. Shaw
Jane Morrow
A. Householder
J. M. Rowles
P. Wolf
Wenegardner
A. & J.
D. Musser
Jno. Goble
E. Johnson
Ja.s Stewart
D. Musser
Jos. Leib
Chas. Black
W. Rothersford Est
A. Gaffis
Ja.s Parris
C. Lecrone
J. Stoner Est.
Andr.s Stewart
C. Hayford
J. M.c Veigh
Alex. Naginey
J. Grove Est.
John Moyer
Enos Young
Geo. Mc Candlish
Wm. S. Black
Ja.s Huston
F. Kagay
Hannah Sunderson
Michael Myers
Daniel Adlers
Madison Noble
W. Miller
G. Glover
Andrew Syfert
Rebecca Saunder
Joseph Sherburn
Jno. Ellich
Isaac Rinehart
N. Westenhaver
Benj. Lehman
J. Rowles
J. Rowles
J. C. Berry
S. Berry
E. Sutton Gardner
B. Brant
D. Rotelofer
W. D. Stewart
John Welty
John Stewart
David Stewart
Jno. Rotelofer
Sml Alexander
N. Steman
J. Kagay
E. Welty
J. Welty
R. & J. Sanderson
J. M.c York
R. J. Black
S. Grove
Wm. Mc Cullough
T. Eldred
Mary Beery
W. Larmer
I. Stemen
M. Stemen
Geo. Mc Cormish
Wm. Funk
A. Elder
John E. Ling
Geo. Keller
S. Polling
N. Stemen Est.
P. Schmeltzer
J. Schmeltzer
A. Roch
A. Welty
A. Boch
J. Beard
P. Hufford
J. B. Purcell
W. Schmeltzer
J. S. Rowles
E. Hufford
Joseph Kerns
Geo. Sherr
J. Schmeltzer
P. Hufford
E. Hufford
John Merricle
J. Simpson
H. Staltz
M. Bash
Geo. Sherr
J. Roof
E. Howard
J. R. Mumbaugh
A. Miller
C. D. Miller
M. Canfield
P. Quirk
B. Schmeltzer
A. B. Beery
Jos. Sherburn
Catharine Friesner
Dr. P.E.T.
Daniel Friesner
Wm. Wright
L. Lutz
I. Sheets
I. Hall
J. Turner
J. Syfert
S. Syfert
W. S. Wright
S. Goode
M. Myers
Jno. Bohrer
G. Bohrer
H. & J. Bohrer
J. Simpson
E. Sutton
E. Roof
W. S. Kick
J. Roof
J. Mc Lain
P. Mc Lain
J. Turner
J. Fishburn
Jno. Ellich
N. Westenhaver
Jno. Bohrer
A. B. Beery
60 Est.
Jno. Rotelofer
Jno. Stewart
Jno. Stewart
Jno. Stewart



RES. OF R. AND F. KAGAY. *SEC. 7. RUSHCREEK TP. FAIRFIELD CO. OHIO.*



OFFICE AND RES. OF Dr E. A. FRAMPTON.
BREMEN, OHIO. FAIRFIELD CO.



RES. OF I. V. WOLF. *MADISON TP. FAIRFIELD CO. O.*

RES. OF R. D. CUNNINGHAM.
HOCKING TP. FAIRFIELD. CO. OHIO.



RES. OF G. W. BECK. *HOCKING TP. FAIRFIELD CO. OHIO.*



RES. OF DAVID T. NEELEY.
RUSHCREEK TP. FAIRFIELD CO. OHIO.

MAP OF MADISON TOWNSHIP

TOWNSHIP 13. RANGE 19.

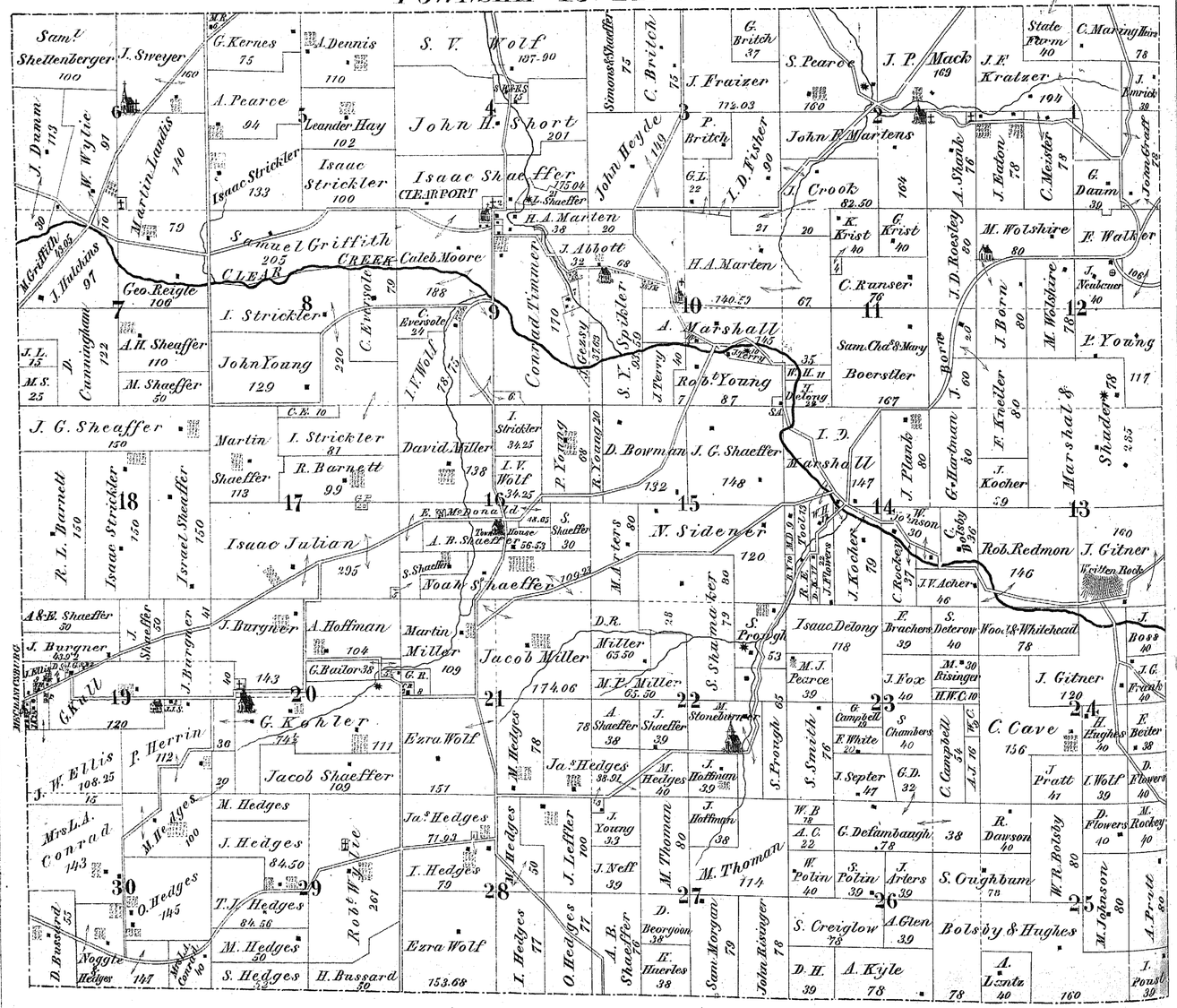
Sam'l Shellenberger 100
J. Sweyer 160
G. Kernes 75
A. Dennis 110
S. V. Wolf 187.90
Simon & Shaeffer 75
C. Britch 75
G. Britch 37
S. Pearce 160
J. P. Mack 169
J. F. Kratzer 194
State Farm 40
C. Maringliar 78
J. Dumm 113
W. Wylie 91
Martin Landis 140
A. Pearce 94
Leander Hay 102
John H. Short 201
J. Fraizer 172.03
P. Britch
John W. Martens
J. Crook 82.50
A. Stahl 78
J. Eaton 78
C. Meister 78
G. Daum 30
Isaac Strickler 133
Isaac Strickler 100
Isaac Shaeffer CLEARPORT
John Heyde 109
I. D. Fisher 90
G. L. 22
K. Krist 40
G. Krist 40
M. Wolshire 80
F. Walker
Samuel Griffith 205
CREEK
Caleb Moore
CLEAR
H. A. Marten 38
J. Abbott 32
H. A. Marten
C. Ranser 76
J. D. Roesley 80
J. Neubauer 40
M. Griffith 12.65
J. Hutchins 97
Geo. Reigle 100
I. Strickler
C. Eversole 79
C. Eversole 24
Conrad Timmer 170
S. Y. Strickler 83.50
A. Marshall 145
Sam. Chd & Mary Boerstler 167
J. Born 80
M. Wolshire 78
P. Young
J. L. 15
M. S. 25
D. Cunningham 122
A. H. Sheaffer 110
M. Shaeffer 50
John Young 129
I. V. Wolf 78.75
Geary 57.65
Rob't Young 87
J. Very 40
J. L. Delong 18
J. G. Sheaffer 150
Martin
I. Strickler 81
David Miller 138
I. Strickler 34.25
I. V. Wolf 34.25
D. Bowman
J. G. Shaeffer 148
P. Young 20
R. Young 20
I. D. Marshall 147
J. Plank 80
G. Hartman 80
J. Kocher 59
F. Knetler 80
Marshal & Shaeder 285
Shaeffer 113
R. Barnett 99
R. L. Barnett 150
Isaac Strickler 150
Israel Shaeffer 150
Isaac Julian 295
A. B. Shaeff
Noah Shaeffer 109.92
M. Myers 80
N. Sidener 720
Jo Mason 30
Rob. Redmon 146
J. Gitner Written Rock
J. Kocher 79
C. Rocker 37
J. V. Acher 46
A. B. E. Shaeffer 30
J. Burgner 43.92
J. Burgner 40
A. Hoffman 104
G. Bailor 38
Martin Miller 109
Jacob Miller 174.06
D. R. Miller 65.50
M. P. Miller 65.50
S. Shaw aker 79
S. Prough 53
Isaac Delong 118
F. Brachers 39
S. Deterow 40
Woo. & Whitehead 78
J. Boss 40
M. J. Pearce 39
J. Fox 40
M. Risinger 30
J. Gitner 120
J. G. Franks 40
G. Kohler 744
Ezra Wolf 151
M. Hedges 78
Ja. Hedges 38.94
A. Shaeffer 38
J. Shaeffer 39
M. Stoneburner
G. Campbell 40
F. White 80
S. Chambers 40
S. Smith 76
C. Cave 156
J. Pratt 41
I. Wolf 39
H. Hughes 40
E. Beiter 38
D. Flowers 40
J. Septer 47
G. D. 32
C. Campbell
J. Hoffman 39
J. Hoffman 38
M. Thoman 80
M. Thoman 114
W. B 78
A. C. 22
G. Delambaugh 38
R. Dawson 40
D. Flowers 40
M. Rockey 40
J. Young 33
J. Leffler 100
J. Neff 39
W. Polin 40
S. Polin 39
J. Arters 39
S. Coughbum 78
W. R. Bolsby 80
M. Johnson 80
A. Pratt 80
Mrs L. A. Conrad 143
M. Hedges 100
J. Hedges 84.50
T. J. Hedges 84.56
M. Hedges 50
S. Hedges 52
O. Hedges 145
Robt Wise 267
H. Buscard 52
Ezra Wolf 153.68
I. Hedges 77
O. Hedges 77
A. B. Shaeffer 76
D. Beargyoon 38
E. Huerles 38
San. Morgan 79
John Risinger 78
S. Creiglow 78
A. Glen 39
Bolsby & Hughes
D. H. 39
A. Kyle 78
A. Lentz 40
160
J. Ponsl 39
D. Brassford 85
Noggle & Hedges 147
Mrs L. Conrad 90
J. W. Ellis 108.25
P. Herrin 112
Jacob Shaeffer 109
M. Hedges
J. Hedges
I. Hedges 79
Ja. Hedges 71.93
Ja. Hedges
Martin
Shaeffer
Noah Shaeffer
Town House
Poor House
Cemetery
Methodist Church
Lutheran Church
Presbyterian Church
Christian Church
Catholic Church
Methodist Church
Lutheran Church
Presbyterian Church
Christian Church
Catholic Church
Cemetery
Poor House
Town House
Noah Shaeffer
Martin
Shaeffer
Ja. Hedges
Ja. Hedges
Hedges
Hedges


RESIDENCE OF ISAAC A. JULIAN.
SEC 17 MADISON TP FAIRFIELD CO O

RES. OF GOTTLIEB KOHLER.
MADISON TP FAIRFIELD CO. O.



MRS. GOTTLIEB KOHLER

GOTTLIEB KOHLER



RES. OF JOHN YOUNG.
MADISON TP. FAIRFIELD CO. OHIO.





RESIDENCE OF ISAAC STRICKLER.
MADISON TP. FAIRFIELD CO. OHIO.



RES. OF S. V. WOLF.
SEC 4 MADISON TP. FAIRFIELD CO.O



RES. OF CHARLES STEWARD.
AMANDA TP. FAIRFIELD CO. OHIO.



RES. OF THE LATE HENRY GLICK
AMANDA TP. FAIRFIELD CO. OHIO.

MAP OF AMANDA TOWNSHIP

T. P. 13. R. 20.

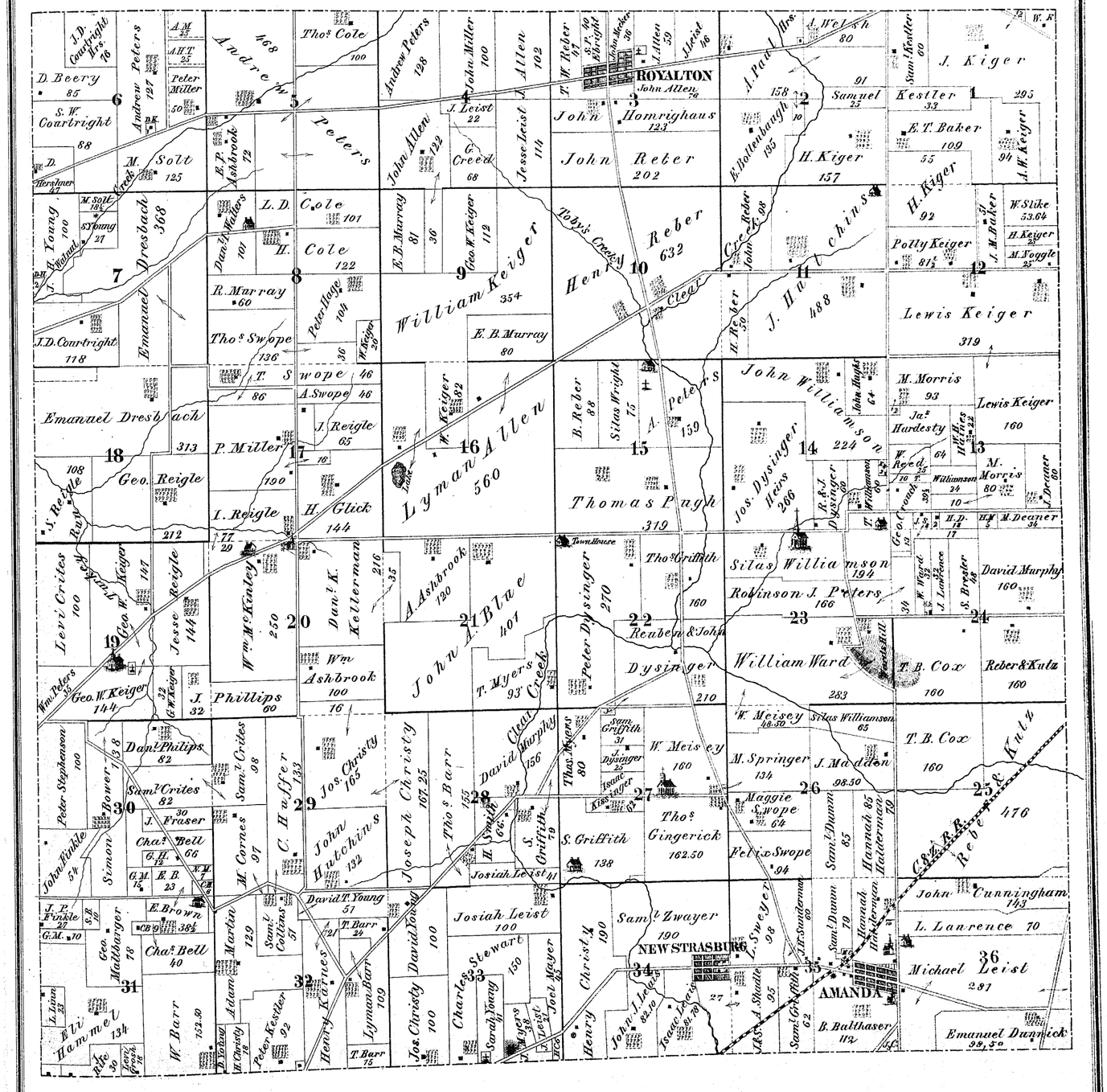



MRS. SARAH REBER.

AMANDA TOWNSHIP.



Henry Reber

AMANDA TOWNSHIP.



RES. OF HENRY REBER. *AMANDA TP. FAIRFIELD CO. OHIO.*



Rebecca Swope



Thomas Swope



RES. OF THOMAS SWOPE.
AMANDA, FAIRFIELD CO. OHIO.



J. H. Sunderman



RES. OF J. H. SUNDERMAN.
AMANDA, FAIRFIELD CO. OHIO.



J. H. SUNDERMAN & SONS.
AMANDA FAIRFIELD CO.O



AMOS WELSH



RES. OF AMOS WELSH.
AMANDA TP. FAIRFIELD CO. OHIO.



MALINDA WELSH



RES. OF PETER KESLER.
AMANDA TP. FAIRFIELD CO. OHIO.



RES. OF JOHN A. MADDEN
AMANDA TP. FAIRFIELD CO. OHIO.



RES. OF SILAS WILLIAMSON
AMANDA TP. FAIRFIELD CO. OHIO.



RES. OF JOHN BOYLE
VIOLET TP. FAIRFIELD CO. OHIO.



RES. OF EDWARD ASHTON
VIOLET TP. FAIRFIELD CO. OHIO.



W. L. CLEMENT & SON
ROYALTON, FAIRFIELD CO. OHIO.



RES. OF THOMAS BARR
AMANDA TP. FAIRFIELD CO. OHIO.

VIOLET

TOWNSHIP No 16. RANGE 20.

TOWNSHIP No 15. RANGE No 20.

PICKERINGTON

WATERLOO

CANAL WINCHESTER

LOCKVILLE

FRANKLIN COUNTY

Refugee Road

Refugee Line

Walnut Creek

Sycamore Creek

Old Mill

Saw Mill

Joseph Ashton 236
Edward Ashton 84
E. Ashton 64
J. Myers 32
Jungart 32
Tusing 32
W. Tusing 30
J. Ashton
Charles Harman 101
W. Allen 146
W. Sheffield
J. M. McCray
Orphs. McCray
J. McCray
N. Vandemark
J. Pickering 80
H. Pickering
Mary Pickering 133
J. Boyle 154
J. Boyle 163
J. Boyle 163
Mrs. H. Petty 164
J. Laton
J. Wisey 130
Geo. Yeasley 40
H. Darby 150
W. Snyder 99 Pike
D. Snyder 41
J. Good 164
J. Steel
J. Ford 100
W. Ford 28
P. Houser 55
J. Ford 30
J. Fishbaugh 30
J. Griffith 55
T. Mason 63
J. Mason 100
43
H. Langle 165
J. Bowers 80
D. Stiman 44
H. Stiman 99
J. Bowers 80
P. Young 159
J. Caldwell's Heirs 325
Harris
Edward
J. Caldwell's Heirs 161
J. Caldwell's Heirs 161
J. Harman 161
Phillip Young 118
160
J. Middleton's Heirs 54
Mary Ann McCafferty 94
J. Middleton's Heirs 87½
J. Middleton 115
W. Sheffield
J. Pickering 74
R. Taylor 80
J. Pickering 165
N. Steman 60
S. Young 60
H. Taylor 40
W. Richards 103½ 43
J. Fishbaugh 92½
J. Fishbaugh 82
J. Bowers 85
F. Smith 182
J. Miller 58
J. Pickering 81
W. Hoy 78½
P. Fenstomaker 82½
T. Flick 92
69 H. Steman
T. Flick 87
C. Rickett 82
J. Bowers 80
L. Bowers 80
J. Bowers 80
R. Taylor 80
J. Bowers 80
H. Mason's Heirs 120
J. Mason 40
S. Young 60
N. Steman 60
H. Taylor 40
Mrs. M. Taylor 91
19
J. Harman 154
H. Taylor 103
J. P. Dovel 239
A. Freon 80
M. Looker 40
J. Looker 40
J. Looker 40
E. Brown 40
J. Smith 160
N. H. Kraner 113
J. H. Dovel 113
J. Taylor 90
C. Handsby 80
Milnor 40
W. Milnor 109
S. F. 20
20
T. Stemen 100
N. Stemen 100
C. Rickett 82
T. Flick 87
H. Steman 69
P. Fenstomaker 82½
Old Mill
W. Fisher 78
W. Sheffield 118
W. Fisher
W. Fisher Jr. 100
J. Taylor 30
N. P. Bethel 100
W. G. Beals 208
W. G. Beals
L. Dovel 110
J. Rinear Heirs 160
J. B. Dovel 82
T. Flick 87
S. Bowers 161
J. C. Douty 161
G. Miller 160
G. Harman 100
J. Smith 123
J. B. Dovel 140
J. Harman 74
T. Flick 20
F. R. 100
E. Mason 72
P. Fenstomaker
A. J. Dovel 159
Whim 159
J. Dovel 80
59 45 J. B. P.
109½ Pickering
J. Boyer 120
B. Stemen 120
B. Stemen 60
J. Dovel 100
J. Pickering 316
Francis Rader
Mrs. Beard
H. Adell 160
A. Morton 159
H. W. Hunsbarger 167
L. Ritter 190
A. J. Dovel 31
H. Ritter 25
H. Ritter 25
J. Graybeal 20
T. Bowen 309
J. Painter 210
B. Hart 79
J. Wright 60
J. Diley 79
J. Mosier 79
T. Fisher 160
S. Zeigler 80
H. Ricketts 80
J. Rickett 80
H. Zeigler 80
M. Zigler 80
J. Ricketts 80
T. Bowen
J. Diley 79
T. Fisher 76
J. Smith Jr. 76
J. Ricketts 167
H. Zeigler 248
A. B. 57
A Boyer 157
C. S.
H. Dunlap 75
Geo. Shoemaker 78½
Henry Rush 82
J. Diley 80
H. Smith's Heirs 160
B. Boyd 82
H. Root 82
J. Smith 80
20
21
22
23
24
Mary Root 105
H. Zeigler 164
J. Bott 60
J. Bott 80
20
J. Miller 60
M. Root 55
J. Wickademus 50
John Wickademus 55
E. Wickademus 40
A. Cherry 160½
J. Grubb 25
H. Zeigler 78
C. Diley 158
D. S. 136
D. Stickler 131
J. Smith 163
J. Boyer 165
J. Boyer 145
D. Boyer 163
J. Rickells 107
Henry Boyer 136
A. Ricker
C. Spitler 163
J. W. Boyer 121
C. Shiran 161
Mrs. P. Langle 162
C. Shiran 75
H. Fennerd 90
25
29
28
27
26
25
Geo. Delong 72½
W. F. Zigler 40
D. Shades 59
Geo. Loucks 85
J. Ivey
W. J. Shirm 50
G. W. Park's Heirs 160
C. Weeds 80
M. King 125
J. Boyer 143
A. Jeffers 162
N. Fishbaugh 161
Canal
Moore & Becker 50½
Walnut Creek
D. Shades
M. Loucks 206
Geo. Loucks 248
Loucks
D. Litzenberger 124
W. To Ider 85
J. Smith 72
J. Ploiger 80
J. Brenner 80
J. Brenner 200
S. Thornhill 80
G. W. Pennsinbaugh
32
33
34
35
36
J. Brenner 102
D. Foor 180
J. Sarber 30
Arnold 40
Barrison
J. Schrock 50½
E. Moore 60
Geo.
J. P. Morris 154
87
G. Hosher 122
Mrs. B. Swim 137½
T. Mithoff 135
Walnut Creek
J. Hosier 103
T. Mithoff 63
T. Mithoff 82
H. Dunlap 70
W. Becker



ELIZABETH BRUNNER
DECEASED.



Sadie E. Brunner.



John G. Brunner



RES. OF JOHN G. BRUNNER
VIOLET TP. FAIRFIELD CO. OHIO.



RES. OF B. B. ALLEN
VIOLET TP. FAIRFIELD CO. OHIO.



RES. OF WILLIAM SMITH
VIOLET TP. FAIRFIELD CO. OHIO.



RES. OF HARVEY MIDDLETON.
VIOLET TP. FAIRFIELD CO. OHIO.



RES. OF THOMAS H. PATRICK.
VIOLET TP. FAIRFIELD CO. OHIO



RES. OF W. C. SHEFFIELD.
VIOLET TP. FAIRFIELD CO. OHIO.



RES. OF J.C. DOTY.
VIOLET TP. FAIRFIELD CO. O.



RES. OF JOSEPH T. VERNON.
VIOLET TP. FAIRFIELD CO. O.



MRS. LUCINDA POWELL.
VIOLET TOWNSHIP.



Jesse Middleton
BORN LOUDON CO. VA. MARCH 4.TH 1799.
SETTLED IN FAIRFIELD CO. OHIO. OCT 1.ST 1820.

MAP OF CLEAR CREEK TOWNSHIP

TOWNSHIP 12, RANGE 20.

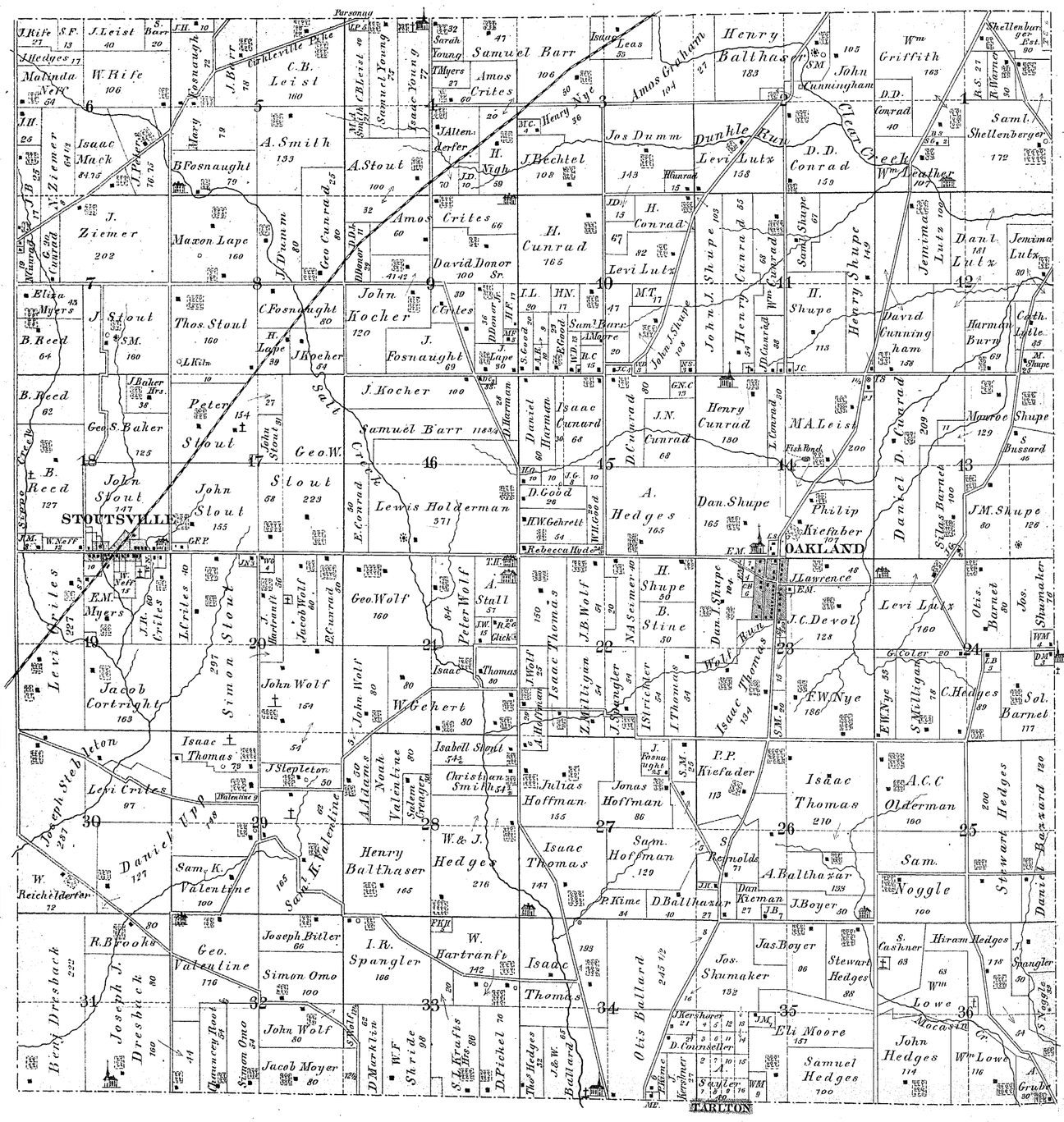
STOUTSVILLE
OAKLAND
TARLTON
Clear Creek
Salt Creek
Dunkle Run
Wolf Run
Parsonage
Henry Balthaser
Samuel Barr
Amos Graham
Levi Lutz
Henry Conrad
Daniel Upp
Joseph Stebleton
Joseph J. Dresback
Simon Stout
Levi Crites
Jacob Cortright
Sam K. Valentine
Isaac Thomas
Jos. Shumaker
Lewis Holderman
Geo. Valentine
Henry Balthasar
W. & J. Hedges
Isaac Thomas
Julias Hoffman
Jonas Hoffman
Sam. Hoffman
Isaac Thomas
Otis Ballard
Samuel Hedges
Eli Moore
Philip Kiefaber
Dan. Shupe
Henry Conrad
M.A. Leis
Daniel Conrad
Jos. Dumm
D.D. Conrad
Wm. Griffith
Samuel Shellenberger
Jemima Lutz
Daniel Lutz
Henry Shupe
John J. Shupe
H. Shupe
David Cunningham
Harman Burry
Jacob Rocher
John Rocher
Amos Crites
David Donor Sr.
H. Cunrad
A. Stout
A. Smith
Isaac Mack
Maxon Lape
J. Ziemer
Thos. Stout
C. Fosnaught
J. Fosnaught
Peter Stout
Geo. S. Baker
John Stout
Geo. W. Stout
Geo. Wolf
John Wolf
Jacob Moyer
John Wolf
Isaac Thomas
Christian Smith
Isabell Shott
W. Geehert
Jacob Wolf
Isaac Thomas
J. B. Wolf
Z. Milligan
J. Spangler
I. Stricker
J. Thomas
Isaac Thomas
F. W. Nye
Levi Lutz
Otis Barnet
Jos. Shumaker
Sol. Barnet
C. Hedges
A. C. C. Olderman
Sam.
Noggle
Stewart Hedges
Daniel Bussard
Hiram Hedges
Wm Lowe
John Hedges
Jas. Boyer
Jos. Shumaker
Steward Hedges
Samuel Hedges
Eli Moore
D. Counseller
J. Hershner
Otis Ballard
Isaac Thomas
Thos. Hedges
J. & W. Ballard
S. J. Krotts
D. Pickel
W. F. Shride
D. Marklin
I. R. Spangler
W. Hartranft
Joseph Butler
Simon Omo
John Wolf
Jacob Moyer
Henry Balthaser
Sam K. Valentine
W. Reichelderfer
Daniel Upp
Levi Crites
Joseph Stebleton
Jacob Cortright
Simon Stout
Levi Crites
Otis Dresback
Geo. Valentine
R. Brooks
B. Reed
John Stout
John Stout
Peter Stout
Geo. S. Baker
B. Reed
B. Reed
Eliza Myers
J. Stout
Thos. Stout
C. Fosnaught
J. Rocher
J. Fosnaught
Amos Crites
David Donor Sr.
H. Cunrad
Levi Lutz
Henry Conrad
John J. Shupe
H. Shupe
Henry Shupe
David Cunningham
Jemima Lutz
Daniel Lutz
Harman Burry
Jacob Rocher
Samuel Barr
Lewis Holderman
Daniel Harman
Isaac Cunard
J. N. Cunrad
A. Hedges
D. Cunrad
Henry Cunrad
M.A. Leis
Daniel Conrad
Monroe Shupe
S. Bussard
J.M. Shupe
Dan. Shupe
Philip Kiefaber
Levi Lutz
Otis Barnet
Jos. Shumaker
J. C. Devol
F. W. Nye
C. Hedges
Sol. Barnet
Isaac Thomas
Julias Hoffman
Jonas Hoffman
Sam. Hoffman
Isaac Thomas
P. P. Kiefader
Isaac Thomas
A. C. C. Olderman
Sam.
Noggle
Stewart Hedges
Daniel Bussard
A. Balthazar
P. Kime
D. Balthazar
J. Boyer
Jas. Boyer
Steward Hedges
Jos. Shumaker
Otis Ballard
Samuel Hedges
Eli Moore
Hiram Hedges
Wm Lowe
John Hedges
Wm Lowe
Isaac Thomas
Thos. Hedges
J. & W. Ballard
S. J. Krotts
D. Pickel
W. F. Shride
D. Marklin
I. R. Spangler
W. Hartranft
Joseph Butler
Simon Omo
John Wolf
Jacob Moyer
Geo. Valentine
R. Brooks
Otis Dresback
Levi Crites
Jacob Cortright
Simon Stout
Levi Crites
Joseph Stebleton
Daniel Upp
Sam K. Valentine
W. Reichelderfer
Henry Balthaser
W. & J. Hedges
Isaac Thomas
Julias Hoffman
Jonas Hoffman
Sam. Hoffman
Isaac Thomas
Otis Ballard
Samuel Hedges
Eli Moore
Philip Kiefaber
Dan. Shupe
Henry Con



Respectfully
Geo. S. Baker



G. S. BAKER & SONS. CUSTOM MILLS.
STOUTSVILLE, FAIRFIELD CO. OHIO.



Rachel Baker



RES. OF GEO. S. BAKER
SEC. 18. CLEAR CREEK TP. FAIRFIELD CO. OHIO.



RES. OF WM L. CONRAD.
SEC 2 CLEAR CREEK TP. FAIRFIELD CO. OHIO.



MR. DAN'L D. CONRAD



MRS. D. D. CONRAD



RES. OF DAN'L D. CONRAD.
SEC. 13 CLEAR CREEK TP. FAIRFIELD CO. O.



RES. OF JOHN WOLF,
SEC. 20 CLEAR CREEK TP. FAIRFIELD CO. OHIO.



RES. OF SAMUEL YOUNG,
SEC. 4 CLEAR CREEK TP. FAIRFIELD CO. OHIO.



RES. OF PETER STOUT.
SEC 17 CLEAR CREEK TP. FAIRFIELD CO. O.



RES. OF GEORGE W. STOUT.
FARMER, PRODUCER AND BALER OF BROOM CORN. SEC 17 ONE MILE EAST OF STOUTSVILLE. CLEAR CREEK TP. FAIRFIELD CO. OHIO.



RES. OF JOHN STOUT.
SEC. 17-18 STOUTSVILLE, FAIRFIELD CO. OHIO.



RES. OF THOMAS STOUT.
SEC. 8 CLEAR CREEK TP. FAIRFIELD CO. O.
PEAR TREES IN YARD PLANTED 1808.



RES. OF C.B. LEIST, BUILT BY JOHN LEIST, 1827.
SEC. 5 CLEAR CREEK TP. FAIRFIELD CO. OHIO.

RES. OF MAHLON MEYERS,
SEC. 13 WASHINTON TP. PICKAWAY CO. OHIO.
"No OF ACRES 260"



RES. OF CHARLES R. CRITES.
SEC. 19 CLEAR CREEK TP. FAIRFIELD CO.



RESIDENCE OF DANIEL BUSSARD. SEC. 25, CLEAR CREEK TP. FAIRFIELD CO. O.
THIS FARM FOR SALE.



RES. OF SAMUEL K. VALENTINE, *STOCK DEALER,*
SEC. 29 CLEAR CREEK TP. FAIRFIELD CO. OHIO.



RES. OF SAMUEL BARR,
SEC. 4 CLEAR CREEK TP. FAIRFIELD CO. OHIO.



RES. OF LEVI LUTZ.
SEC 2, CLEAR CREEK TP. FAIRFIELD CO.O.



RES. OF SIMON OMO.
SEC. 32 CLEAR CREEK TP. FAIRFIELD CO.O. BREEDER OF THOROUGH-BRED POLAND CHINA HOGS.

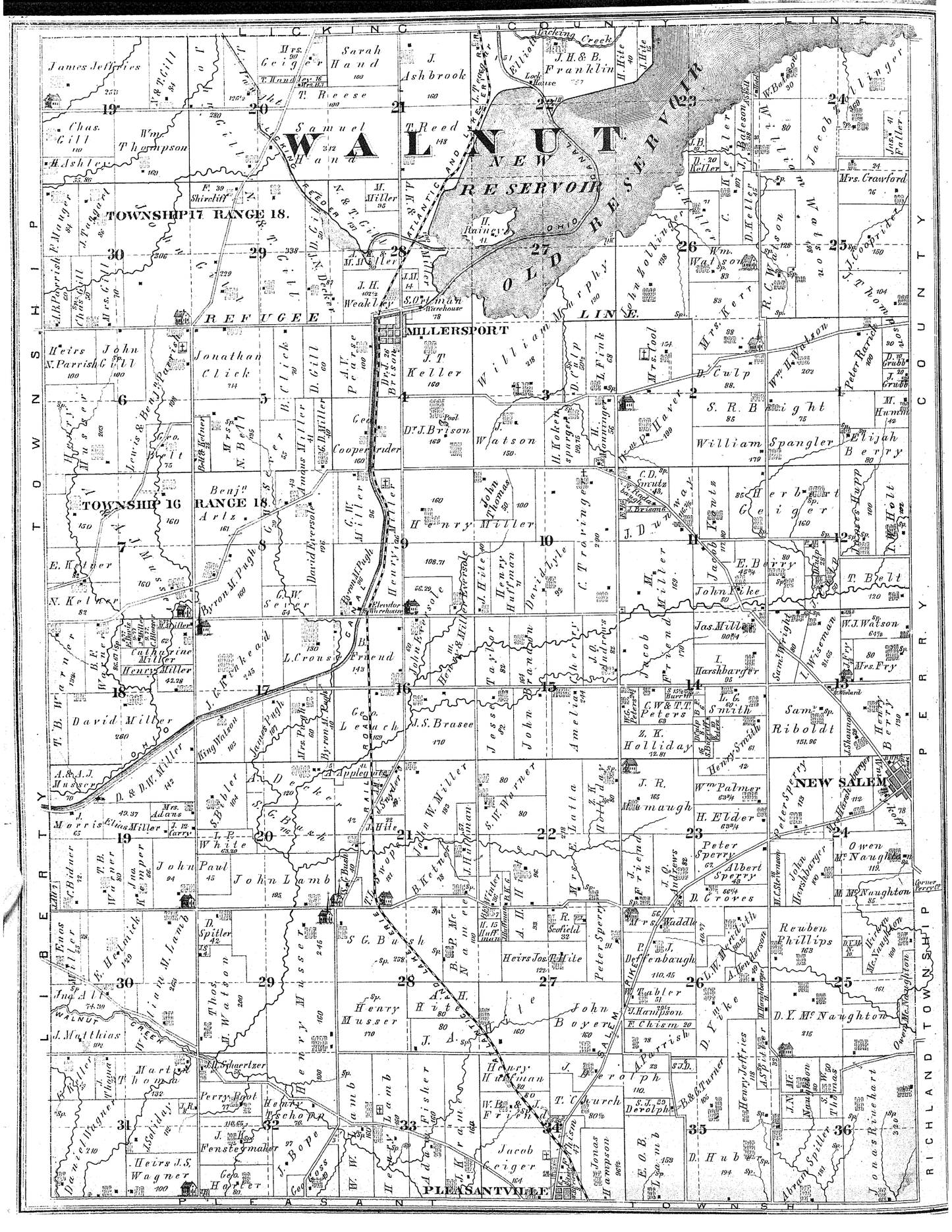
LICKING COUNTY LINE
WALNUT RESERVOIR
NEW RESERVOIR
OLD RESERVOIR
TOWNSHIP 17 RANGE 18.
TOWNSHIP 16 RANGE 18.
MILLERSPORT
NEW SALEM
PLEASANTVILLE
REFUGEE
WALNUT CREEK
LICKING CREEK
OHIO CANAL
ATLANTIC & LAKE ERIE R.R.
N. & T. GIL. R.R.
L. & W. R.R.
COLUMBUS & SPRINGFIELD R.R.
TOWNSHIP LINE
RICHLAND TOWNSHIP
PLEASANTVILLE TOWNSHIP
James Jeffries
Mrs. Geiger
Sarah Hand
J. Ashbrook
J. H. & B. Franklin
Chas. Gill
Wm. Thompson
Samuel Hand
T. Reed
H. Ashley
F. Shircliff
M. Miller
H. Rainey
J. H. Weakley
S. Oyman
Warehouse
J. T. Keller
Wm. Murphy
John Holbinger
Wm. Watson
R. C. Watson
Mrs. Crawford
Jacob Ellinger
Heirs John N. Parrish
Jonathan Click
A. T. Pearse
Dr. J. Brison
Dr. J. Brison
Mrs. Kerr
Mrs. Pool
D. Culp
S. R. Bright
William Spangler
Elijah Berry
Geo. Belt
Mrs. N. Beal
Cooper Snider
Dr. J. Brison
J. Watson
H. Koker
L. Fink
Peter Rarick
Benjn. Arlz
Henry Miller
John Thomas
Jacob Miller
Herbert Geiger
E. Kelver
N. Kelver
Byron M. Pugh
L. Crouse
L. Friend
Henry Taylor
Henry Huffman
C. Irving
J. White
Jas. Miller
L. Harshbarger
E. Berry
John Yike
T. Belt
W. J. Watson
Mrs. Fry
David Miller
Geo. Leach
J. S. Brasee
Jesse
John
Amelia
C. W. & T. T. Peters
L. L. Smith
Z. K. Holliday
Henry Smith
Sam'l Riboldt
Henry Berry
J. R. Mumaugh
Wm. Palmer
H. Elder
Peter Sperry
Albert Sperry
D. Groves
Owen McNaughton
M. McNaughton
Reuben Phillips
D. Y. McNaughton
Abram Spitler
Jonas Rinehart
A. & J. J. Musser
Jno. Paul
John Lamb
S. G. Bush
Heirs Jos. T. Hile
Peter Sperry
Mrs. Waddle
P. J. Deffenbaugh
L. W. Wredith
Henry Musser
J. A. Hite
John Boyer
Henry Hoffman
T. Church
Jacob Geiger
Jonas Hampson
E. O. B. Lamb
D. Hub
Henry Jeffries
Daniel Wagner
Heirs J. S. Wagner
J. Bope
Fensteymaker
Geo. Harter
Perry Root
Henry Tschopp
Thos. Watson
Jno. Alt
J. Matthias
Martin Thomas
J. Holliday
E. Heinrich
Enos Miller
Wm. M. Lamb
Jno. Kepler
Jno. Cooper
T. B. Warner
T. B. Wagner
E. Bucher
N. Bidner
J. Morris
Elias Miller
Mrs. Adams
J. Carry
L. Reed
White
Jno. Hile
Jno. Hile
S. W. Warner
Jno. M. Lamb
Jno. Hile
Jno. Hile
B. Ketner
Jno. Hile
Jno. Hile
Jno. Hile



RES. OF E.B.O.LAMB,
WALNUT TP. FAIRFIELD CO. OHIO.



RES. OF B.M.PUGH,
WALNUT TP. FAIRFIELD CO. OHIO.



GROCERIES & HOTEL OF T.C.CLAYTON.
NEW SALEM, FAIRFIELD CO. OHIO.



RES. OF JACOB ZOLLINGER. *WALNUT TP. FAIRFIELD CO. O.*



RES. OF D.Y. McNAGHTEN *WALNUT TP. FAIRFIELD CO. OHIO.*



RES. OF ELIZABETH MILLER.
SEC. 17 LIBERTY TP. FAIRFIELD COUNTY OHIO.



RES. OF F.W. BIGONY.
SEC. 4 LIBERTY TP. FAIRFIELD CO. OHIO.



RES. OF A.W. SAGER.
SEC. 4 LIBERTY TP. FAIRFIELD CO. O.



RES. OF HENRY SIMS.
LIBERTY TP. FAIRFIELD CO. OHIO



RES. OF PHILLIP MACKLIN.
SEC. 16. LIBERTY TP. FAIRFIELD CO. O.

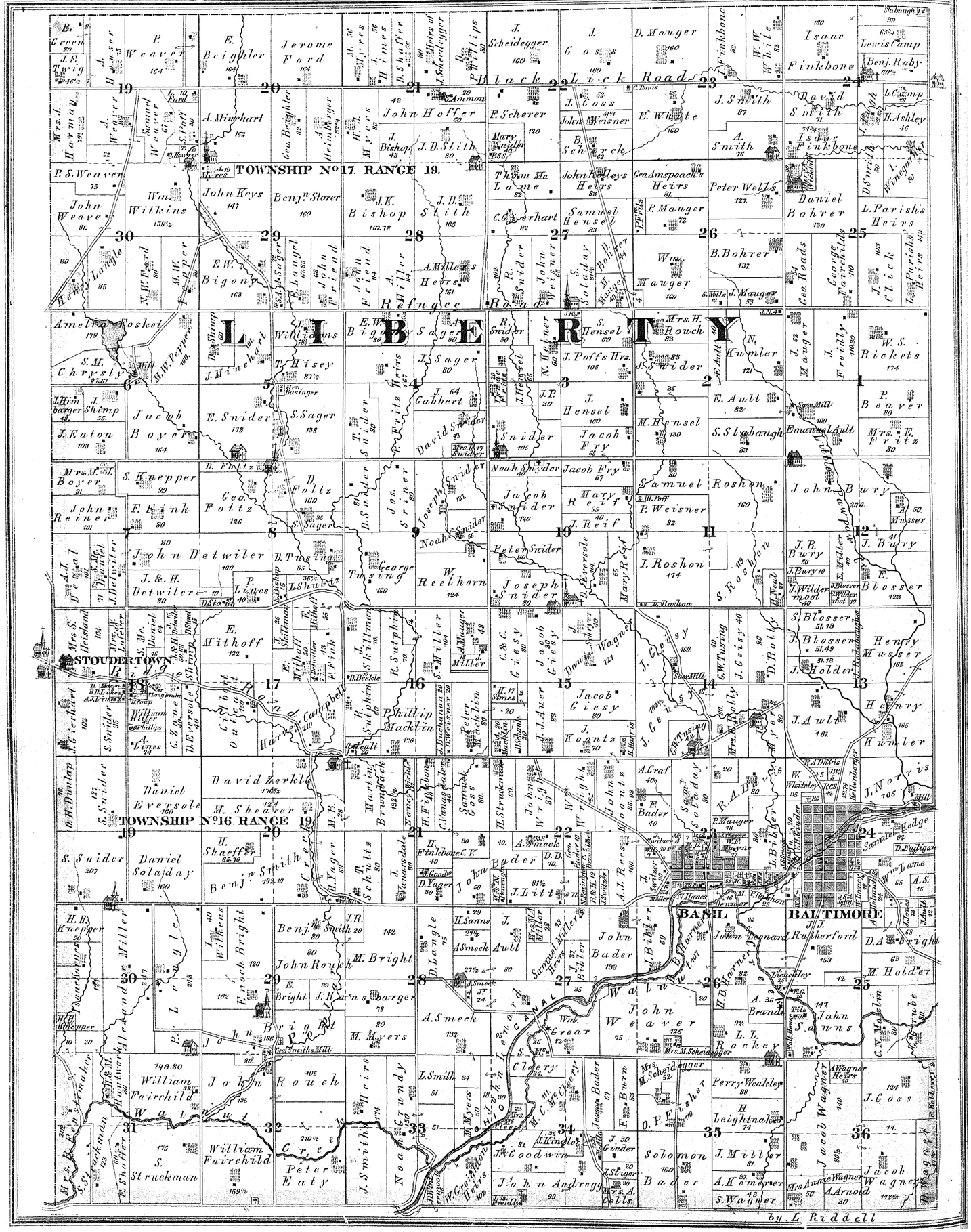

LIBERTY
TOWNSHIP No 17 RANGE 19.
TOWNSHIP No 16 RANGE 19
STOUDERTOWN
BASIL
BALTIMORE
Black Lick Road
Refugee Road
Walnut Creek
Jacob Boyer
John Detwiler
Daniel Bohrer
Samuel Roshon
John Bury
Henry Musser
Henry Kumler
Daniel Eversole
Daniel Soladay
John Rouch
William Fairchild
Peter Eaty
Solomon Bader
John Weaver
John Sanns
Jacob Wagner
by L. Riddell



MR. J. J. HANSBERGER



MRS. J. J. HANSBERGER.



J. J. HANSBERGER'S STORE.

DEALER IN DRY GOODS, HATS, CAPS, BOOTS, SHOES & HARDWARE. COUNTRY PRODUCE TAKEN IN EXCHANGE FOR GOODS. BALTIMORE, OHIO.



PETER MACKLIN.
BORN IN PENNA FEBRUAR 24.1794.
SETTLED IN FAIRFIELD CO. OCT. 1805.



BARBARA MACKLIN.
BORN IN OHIO SEP. 10. 1809.



RESIDENCE OF PETER MACKLIN.
SECTION 16. LIBERTY TP. FAIRFIELD COUNTY OHIO.



Yours truly
Martin Brumback



MRS. MARTIN BRUMBACK



RES. OF MARTIN BRUMBACH
SEC 21 LIBERTY TP. FAIRFIELD CO. OHIO

RES. OF JOSEPHUS NORRIS.
SEC 24 LIBERTY TP FAIRFIELD CO.O.





Rebecca F. Norris.

Joseph Josephus Norris

BALTIMORE MILLS.

PARIS

BALTIMORE MILLS. PROPERTY OF JOSEPHUS NORRIS.
SEC 24 LIBERTY TP FAIRFIELD CO.O. DEALER IN GRAIN, FLOUR, MEAL AND FEED.



RES. OF TAZWELL HIZEY.
SITUATED ON POPLAR CREEK. SEC 5 HOUSE ERECTED IN 1856 & BARN IN 1869. LIBERTY TP. FAIRFIELD CO. OHIO.



RROPERTY OF JOHN BRIGHT.
SEC 29 LIBERTY TP. FAIRFIELD CO. O



EMANUEL ALT.
BORN APR 13 1830 IN OHIO.



REBECCA ALT.
BORN NOV. 1835 IN PA.



RES. OF EMANUEL ALT.
SEC. 1 LIBERTY TP. FAIRFIELD CO. O.



H.S. CHRYSTY, SCHOOL TEACHER.

RES. & MILL OF P. L. CHRYSTY.
WILLOW GROVE MILL. ERECTED IN 1832.
SEC. 8 LIBERTY TP. FAIRFIELD CO. OHIO.

J.W. CHRYSTY, TEACHER OF VOCAL & INSTRUMENTAL MUSIC.



RES. OF JACOB GOSS,
SEC. 22 LIBERTY TP. FAIRFIELD CO. OHIO.



NEFF & HUMMEL'S TILE YARD, DEALERS IN ALL SORTS OF TILE, BRICK, LIME &C.
LIBERTY TP. FAIRFIELD CO. OHIO.



RES. OF JOHN BURY.
SEC 12 LIBERTY TP. FAIRFIELD CO. OHIO.



RES. OF JOHN BLAUSER.
SEC. 13 LIBERTY TP. FAIRFIELD CO. O.

MAP OF BLOOM TOWNSHIP

(TOWNSHIP 14. RANGE 20

LOCKVILLE

JEFFERSON

LITHOPOLIS

GREEN CASTLE

ROCK MILLS

Scale 2 Inches to 1 Mile.

L.C. Williams



James. Scott



RES. OF JAMES SCOTT.
SEC. 33 & 34 BLOOM TP. FAIRFIELD CO. O.



RES. OF PETER HOY.
SEC. 20 BLOOM TP. FAIRFIELD CO. O.



RES. OF ABRAHAM HOY.
SEC. 20 BLOOM TP. FAIRFIELD CO. O.



RESIDENCE OF JOHN P. MORRIS.
SEC. 3 BLOOM TP. FAIRFIELD CO. OHIO.



RES. OF R. BLACKWOOD.
DEALER IN AGRICULTURAL IMPLEMENTS, HARDWARE, QUEENSWARE, TINWARE AND NOTIONS. IRON ROOFING & SPOUTING PUT UP TO ORDER & COOK, PARLOR & HEATING STOVES. LOTS 42-43 LITHOPOLIS, OHIO.



RES. OF JESSE BRANDT.
SEC. 11 BLOOM TP FAIRFIELD CO. O.



RES. OF A. S. BEATY.
BLOOM TP FAIRFIELD CO. OHIO.



RES. OF GEORGE B. CUSTER.
SEC. 28 BLOOM TP FAIRFIELD CO. OHIO.



STORE & DWELLING OF JOHN A. WHITZEL.
LOTS 4 5 & 6 GREENCASTLE, BLOOM TP FAIRFIELD COUNTY OHIO.



RES. OF ISAAC HOY,
SEC. 20 BLOOM T.P. FAIRFIELD CO. OHIO.



PROPERTY OF J.H. BROSSMAN, LITHOPOLIS, BLOOM TP. FAIRFIELD CO. OHIO.
DEALER IN DRY GOODS, NOTIONS, BOOTS, SHOES, GROCERIES &C.



RES. OF JOSEPH E. GREENE,
SEC. 10 BLOOM TP. FAIRFIELD CO. OHIO.



STORE & RES. OF D. BROBST,
SEC. 30 BLOOM TP. FAIRFIELD CO. OHIO.



RESERVOIR FARM, TEN MILES SOUTH OF NEWARK, CONTAINING 200 ACRES.
THE PROPERTY OF JOHN H. & BEN FRANKLIN,
NEWARK, OHIO.

HENRY REBER.

In 1805, Valentine Reber, the father of the subject of this sketch, removed from Pennsylvania to Ohio, and purchased from the United States the land in section number ten in the township of Amanda, where Henry was born and now resides. Thirteen children were born to Valentine Reber, of whom Henry is the youngest, and all of whom were born at the old family homestead. Valentine died at the age of fifty-one. Henry Reber was married in 1855, to Sarah Allen. He is the father of four children, one son and three daughters. Mr. Reber is one of the foremost men of his township, is the cultivator of several hundred acres of land, and is an extensive raiser of stock.

THOMAS SWOPE

was born in Huntingdon, Pennsylvania, on the 19th of February, 1800, but has lived in Amanda Township since 1801, in which year his parents settled on the same land now the homestead of Thomas Swope. Thus the subject of our sketch is the oldest resident of the township. Mr. Swope married Rebecca Lefever in 1827, to whom were born twelve children,—six sons and six daughters; five sons and five daughters are now living. Mr. Swope has continuously resided in Amanda. Mrs. Swope's relatives were Pennsylvanians. David Swope was the father of Thomas. Both Mr. and Mrs. Swope are enjoying the best of health at this writing. The portraits of Mr. Swope and wife, together with a view of the residence of Mr. Swope, may be found among the Amanda representations in this work.

ABRAHAM SAGER, Liberty.

Among Liberty's noble citizens, she has no one who stands higher in the respect and confidence of his fellow-citizens than the subject of this sketch. He is the son of Christian and Elizabeth Sager, and was born on the 4th of September, 1889. His advantages for education were such as were afforded by the common schools of this County, yet, by reading and reflection, he has acquired a good practical education. October 15, 1868, he was married to Miss Neomi Sells, of Greenfield Township. She was born January 12, 1845.

Mr. Sager is a good farmer and owns one of the best small farms in the township, a good view of which may be seen on another page of this work.

DEACON HEZEKIAH BROOKE, Greenfield,

son of James and Cornelia Brooke, was born in this County, March 13, 1808. His early educational advantages were very limited. At the age of sixteen, he commenced as an apprentice at the shoemaking trade, and continued at that and tanning till 1850.

He was married to Mary Pence, of this township, in February, 1829. She was born January, 2, 1812. Two children were born to them. Mrs. Brooke died December, 1882. Mr. Brooke was married again, to Frances Brandt, of this township, March 2, 1834. She was born March 2, 1813, and to-day, March 2, 1875, is the anniversary of her birth and their wedding. Eleven children have been born, all of whom are living except one, Louisa, who died February 4, 1867. Mr. Brooke's family is one of superior intelligence; three of them are college-educated, and nine of them have been teachers.

In 1850, Mr. Brooke settled on his beautiful farm of one hundred and twenty-three acres, a fine view of which may be seen on another page of this work, with portraits of himself and wife above.

Mrs. Brooke died May, 1865. Mr. Brooke and wife have long been members of the Lutheran Church, and he a Deacon of the same. In politics, he was first a Whig and then a Republican. Mr. Brooke has ever taken a deep interest in all the improvements of the township and County, and the cause of education has in him a firm supporter.

HENRY DOTY,

the subject of this sketch, was born in the State of New Jersey, February 3, 1793. He came to Fairfield County, Ohio, in the year 1817. On arriving in Lancaster, he had but fifty cents cash and one horse left to commence with to live in a new country. But being a man not easily discouraged, he went to work for a man by the name of Havens. He cleared most of the land on which the village of Havensport now stands. He worked in this locality until he earned money enough to buy eighty acres of land in Violet Township, being a part of the farm on which his son, J. C. Doty, now resides. He died at the above-named residence, November 3, 1863, at the age of seventy years and nine months.

At his decease he was worth between eighteen and twenty thousand dollars, all of which he gained by honest toil. His widow, Sarah Doty, is at this date, March 8, 1875, still living, at the age of seventy-six years.

Henry Doty was a resident of Fairfield County forty-six years, and of the Township of Violet forty-three years.

M. PALMITER,

Dentist,

ROOMS, Blaire's Block, Up-Stairs.



BROAD STREET, LANCASTER, OHIO.

Upper or Lower Sets of the Finest Quality of Artificial Teeth inserted at from $12.00 to $20.00.

FINE GOLD AND SILVER FILLINGS A SPECIALTY.

CASH PAID FOR GOLD AND SILVER PLATE.

ALL WORK WARRANTED.

MAP OF RICHLAND TOWNSHIP

TOWN 17. RANGE 17.

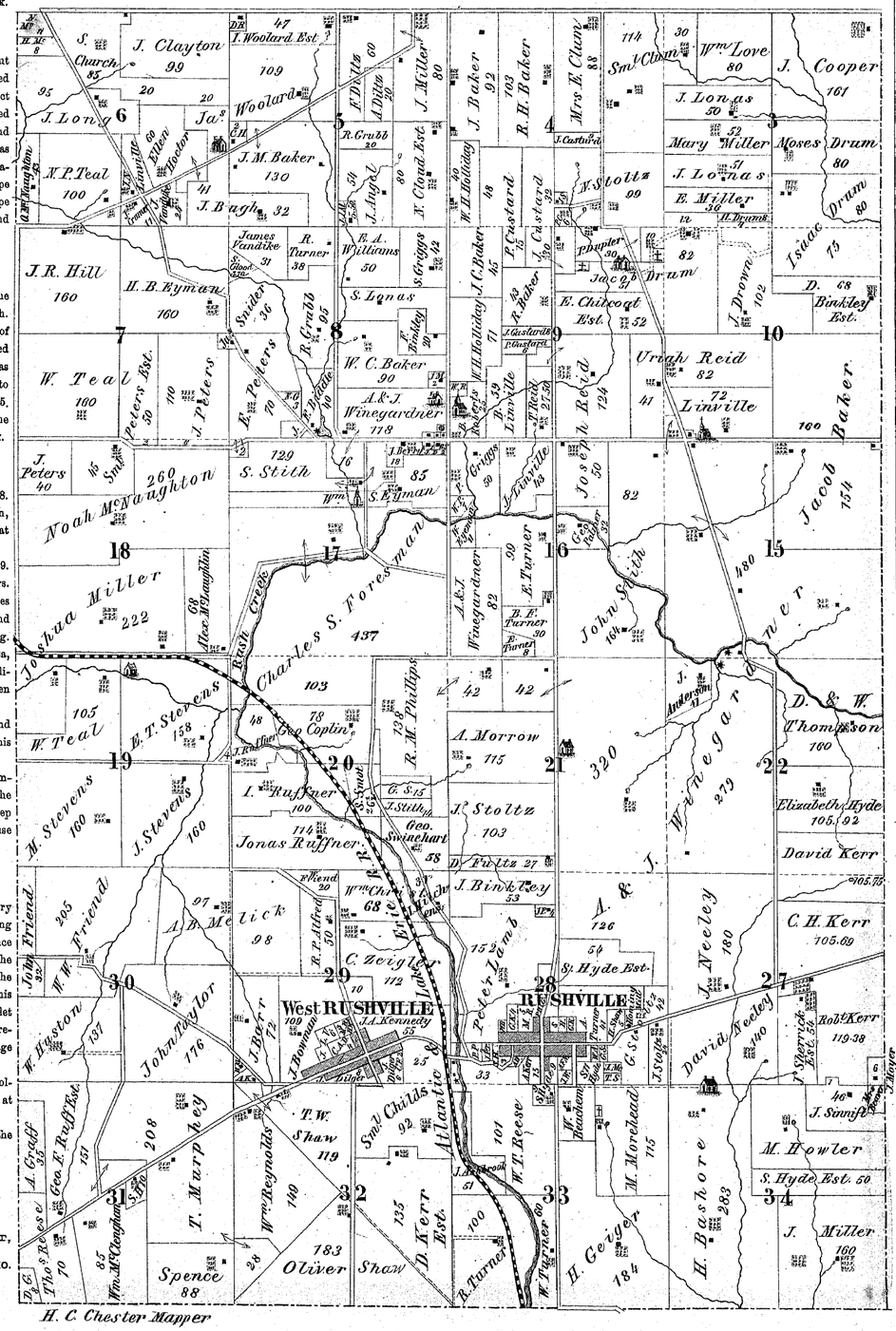

Pickerington

VIOLET TOWNSHIP
400 ft. pr. Inch

Greencastle

BLOOM TOWNSHIP
Scale 400 feet to 1 Inch

Baltimore

LIBERTY TOWNSHIP
Scale: 400 feet pr. Inch.
H.B. Robinson C.E.

Lockville

VIOLET TWP


S. Soliday
Peter Mauger
T. Stove 5½
John Shoffne 4 a
J. Pickering 4 a
M. Danner 7 a
E. Grube 2,87
D. Filler 2
J. Switzer
J. J. Empch 5¼
Dr. Bosh 3¼ a
School Lot
H. Leonard 5 a
W. F. Mayne 17 a
MAYNE'S ADD.
BOWLING'S ADD.
GOSS ADD.
MARKET ST.
LIBERTY ST.
HIGH ST.
MAIN ST.
CANAL ST.
COMPANY
ALLEY
STREET
ROAD
FACTORY
OAK
CEMETERY
Private Cemetery
John Chapman 5 80 a
J. Well's 5 a
Mill
H.B. Homer ½ a
Hiteyfoak & Co Foundry
M. Myers 3¾ a
I. Albright 1½ a
T. Stover 2½ a
Mrs. Miller 12 a
OHIO CANAL
BASIL
LIBERTY TOWNSHIP
Walnut Creek
OUT LOTS
Cem.
Thos White 7
W.B. Butler 6
J. Weaver 5
CIRCLEVILLE ST.
Philip Kiefaber 2,98
Chas. Sager 1,86
SAGER'S ADD.
BROAD ST.
MAIN ST.
SOUTH ST.
OUT LOTS
OAKLAND
CLEAR CREEK TOWNSHIP.
Scale 400 ft. 1 Inch.
WATER ST.
MARKET ST.
CANAL ST.
HOCKING CANAL
MAIN ST.
EAST ST.
RUSH CREEK
MAIN ST.
FIRST ST.
SECOND ST.
BROAD ST.
SLACK WATER
HOCK HOCKING
SUGAR GROVE
BERNE TP.
Scale 1 Inch to 400 ft.
H.B. Robinson C.E.
NORTH ST.
WISKEY ALLEY
BAUGHER'S
COLUMBUS ST.
ADDITION
CHERRY ALLEY
SOUTH ST.
PICKAWAY ST.
PLUM ST.
DELAWARE ST.
GREEN ST.
MARKET ST.
WALNUT ST.
MULBERRY ST.
BROWN ST.
Cem.
LITHOPOLIS
BLOOM TOWNSHIP.
Scale 400 ft. 1 Inch.
BAUHER'S ADDITION OUT LOTS

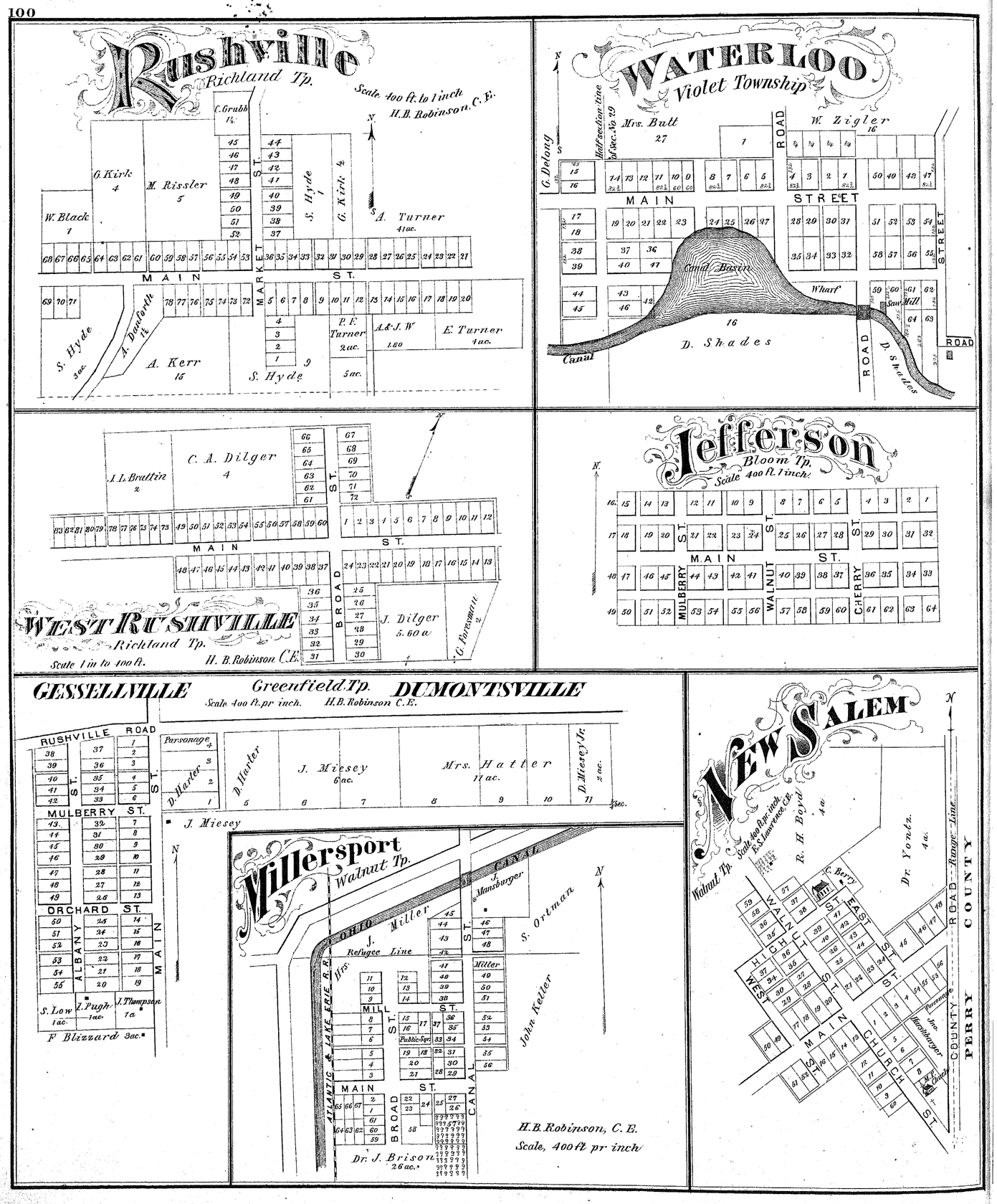
Rushville
Richland Tp.
Scale 400 ft. to 1 inch
H.B. Robinson, C.E.
C. Grubb 1½
G. Kirk 4
M. Rissler 5
W. Black 1
S. Hyde 1
G. Kirk ½
A. Turner 41 ac.
MAIN ST.
MARKET ST.
S. Hyde 3 ac.
A. Danforth 1½
A. Kerr 15
S. Hyde 9
P. F. Turner 2 ac.
A. & J. W. 1.80
E. Turner 4 ac.
WATERLOO
Violet Township
Half section line of Sec. No. 29
Mrs. Butt 27
W. Zigler 16
G. Delong
MAIN STREET
ROAD
Canal Basin
Wharf
Saw Mill
D. Shades
Canal
WEST RUSHVILLE
Richland Tp.
Scale 1 in to 400 ft.
H. B. Robinson C.E.
J. L. Brattin 2
C. A. Dilger 4
MAIN ST.
BROAD ST.
J. Dilger 5.60 a
G. Foresman 2
Jefferson
Bloom Tp.
Scale 400 ft. 1 inch
MAIN ST.
MULBERRY ST.
WALNUT ST.
CHERRY ST.
GESSELLVILLE
Greenfield Tp.
DUMONTSVILLE
Scale 400 ft. pr inch.
H.B. Robinson C.E.
RUSHVILLE ROAD
MULBERRY ST.
ORCHARD ST.
ALBANY ST.
MAIN ST.
Parsonage
D. Harter
J. Miesey 6 ac.
Mrs. Hatter 11 ac.
D. Miesey Jr. 2 ac.
J. Miesey
S. Low 1 ac.
I. Pugh 1 ac.
J. Thompson 1 a.
F. Blizzard 3 ac.
Millersport
Walnut Tp.
OHIO CANAL
J. Miller
Refugee Line
J. Mansburger
S. Ortman
John Keller
Miller
MILL ST.
Public Sqr.
MAIN ST.
BROAD ST.
CANAL
ATLANTIC & LAKE ERIE R.R.
Dr. J. Brison 26 ac.
H.B. Robinson, C.E.
Scale, 400 ft pr inch
NEW SALEM
Walnut Tp.
Scale 400 ft. pr. inch.
E. S. Lawrence, C.E.
R. H. Boyd 4 a.
Dr. Yontz 4 a.
C. Berry
WALNUT ST.
EAST ST.
HIGH ST.
WEST ST.
MAIN ST.
CHURCH ST.
Parsonage
Jno. Harshbarger
M. P. Church
Range Line
ROAD
COUNTY
PERRY COUNTY

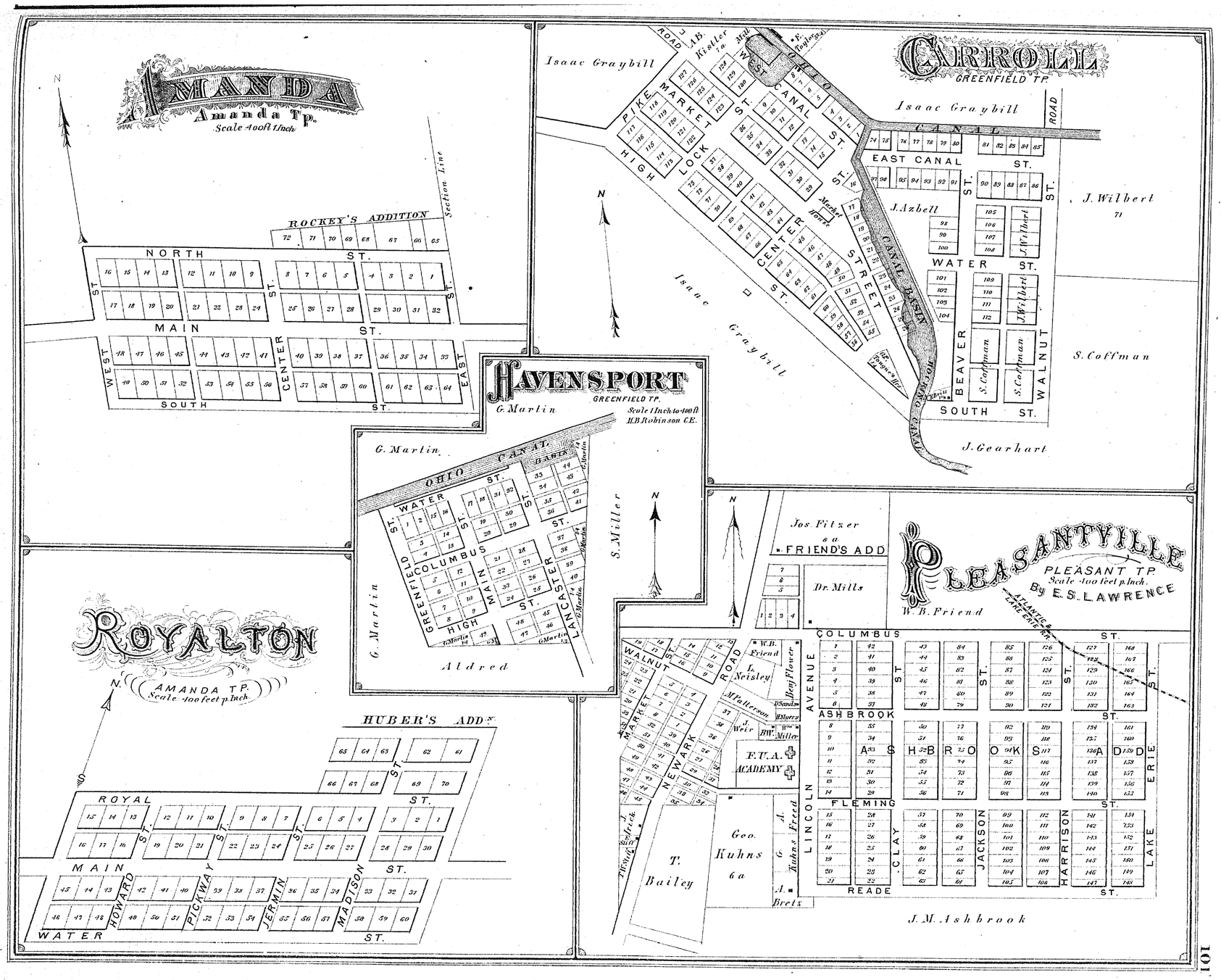
AMANDA
Amanda Tp.
Scale 400 ft 1 Inch
ROCKEY'S ADDITION
NORTH ST.
MAIN ST.
SOUTH ST.
WEST ST.
CENTER ST.
EAST ST.
Section Line
CARROLL
GREENFIELD TP.
Isaac Graybill
PIKE ROAD
MARKET ST.
HIGH ST.
LOCK ST.
WEST CANAL ST.
OHIO CANAL
CENTER ST.
STREET ST.
CANAL BASIN
Market House
EAST CANAL ST.
WATER ST.
BEAVER ST.
WALNUT ST.
SOUTH ST.
J. Azbell
J. Wilbert
S. Coffman
J. Gearhart
HAVENSPORT
GREENFIELD TP.
Scale 1 Inch to 400 ft
H.B. Robinson C.E.
G. Martin
OHIO CANAL BASIN
WATER ST.
COLUMBUS ST.
GREENFIELD ST.
MAIN ST.
HIGH ST.
LANCASTER ST.
S. Miller
Aldred
ROYALTON
AMANDA TP.
Scale 400 feet p. Inch
HUBER'S ADD.
ROYAL ST.
MAIN ST.
WATER ST.
HOWARD ST.
PICKWAY ST.
JERMIN ST.
MADISON ST.
PLEASANTVILLE
PLEASANT TP.
Scale 400 feet p. Inch.
By E. S. LAWRENCE
W. B. Friend
Jos. Fitzer
FRIEND'S ADD
Dr. Mills
COLUMBUS ST.
ASHBROOK ST.
FLEMING ST.
READE ST.
LINCOLN AVENUE
CLAY ST.
JACKSON ST.
HARRISON ST.
LAKE ERIE ST.
ATLANTIC & LAKE ERIE RR.
WALNUT ST.
MARKET ST.
NEWARK ROAD
L. Neisley
M. Patterson
J. Weir
F.U.A. ACADEMY
Geo. Kuhns
T. Bailey
J. M. Ashbrook

Plat of Stoutsville

Clear Creek Township.

Scale 400 feet to 1 inch.

New Strausburg

Amanda Township

CLEAR CREEK

Bremen

Rush Creek Township

H.B. Robinson C.E.

Scale 400 feet per inch.

Hamburgh

Hocking Township
Fairfield County

Scale 400 feet per inch.

Geneva

Rush Creek Township

Scale 400 feet per inch.

BUSINESS DIRECTORIES

OF THE

CITIES AND VILLAGES OF FAIRFIELD COUNTY,

GIVING NAMES, LOCATIONS, AND EXPLICIT DIRECTIONS OF BUSINESS OF OUR PATRONS.

LANCASTER CITY.

NAME.	DESCRIPTION OF BUSINESS.	LOCATION.	Date of Settlement.	NATIVITY.
Arney, J. & Co.	Manufacturers of agricultural implements	Columbus St.	1805	Ohio.
Brasee, John S.	Attorney-at-law	Colum. & Mulberry	1832	"
Bininger, P. W.	Watch maker and jeweler	East Mulberry	1843	"
Bush, William	Sheriff	Chestnut St.	1827	"
Boerstler, Geo. W.	Physician and surgeon	High & Wheeling	1844	"
Bauman, A. & Co.	Steam bakery, grocery, and restaurant	Wheeling St.	1855	Germany.
Blair, George E.	Stone-cutter and dealer in free-stone	Broadway	1832	Ohio.
Bauman, Fred.	Dealer in all kinds of sausage and dried meats	Main St.	1854	Germany.
Bloom, E.	Dealer in monuments and tombstones	Broadway	1864	Europe.
Carpenter, H. W.	Physician, collector, and dealer in ice	Columbus St.	1835	Ohio.
Connell, J. M.	Attorney-at-law	Chestnut St.	1829	"
Cuningham, Alex.	Livery and feed stable	Walnut St.	1866	"
Delong, A. A.	Dealer in boots and shoes	Main St.	1872	"
Doty, Prof. G. W.	Photographer	"	1872	New York.
Delong, J. V.	Dealer in boots and shoes	Chestnut St.	1872	Ohio.
Dolson, T. H.	Attorney-at-law	Main St.	1872	"
Drinkle, H. C.	" "	Broad St.	1845	"
Eagle Machine Co.	Agricultural implements (organized 1870)	Main St.	.....	
Ewing, P. B.	Attorney-at-law	High St.	1820	"
Effinger, Michael	Physician and surgeon	Cor. Main & Broad	1820	"
Fritter, K.	Attorney-at-law	Main St.	1845	Virginia.
Fishbaugh, T.	County Recorder	German St.	1825	Ohio.
Gazette Printing Co	Publishers *Lancaster Gazette* (organized 1826)	Main St.	.....	
Getz, A.	Dealer in boots and shoes	Columbus St.	1853	Germany.
Geisy, Emanuel	Attorney-at-law and farmer	Berne Township	1819	Ohio.
Gravett, John	Nurseryman and florist	East Lancaster	1850	England.
Griswold, S. A.	Editor *Gazette*	Main St.	.....	
Hite, John C.	County Auditor	Broadway	1827	Ohio.
Harmon, G. A.	Physician and surgeon	Wheeling & Broad	1874	"
Henderson, T. J.	Carriage shop and livery	Columbus St.	1860	"
Jewell, Daniel	Foreman of car department	"	1856	N. Hampshire.
Johnson, R.	Livery and sale stable	Broadway	1835	Ohio.
Klinge, William	Bakery, groceries, and provisions	Wheeling St.	1841	"
Katz, C. H.	Dry goods merchant	Mulberry St.	1840	"
Little & Heim	Manufacturers of saddles and harness	Main St.	.....	"
McCracken, Wm.	Hardware dealer	"	1850	"
Mumaugh, J. R.	Miller and farmer	"	1818	"
Mitthoff, G. A. & Son	Hardware dealers	"	1841	"
McMannamy, Jas.	Dealer in stoves and house furnishing goods	Mulberry St.	1829	"
Mueller, Theodore	Druggist	Main St.	1842	Germany.
Martin & McNeil	Attorneys-at-law (organized 1803)	"	.....	Ohio.
Miese, Gabriel	Physician	East Lancaster	1862	"
Martin, John D.	President First National Bank	Wheeling & Broad.	1819	"
Miller, J. P.	Dealer in pianos, organs, sheet music, etc	Rising Block	1854	Prussia.
Mithoff, Theodore	Miscellaneous	Columbus St.	1839	Germany.
Nester, Philip	Proprietor of saloon	Wheeling St.	1850	"
Ninekirk & Bannaster	Tinners	Columbus St.	1850	Ohio.
Ohio Eagle	Organized 1809	Main St.	.....	
Ochs, George	Brewer	Canal St.	1845	Germany.
Price, J. B.	Stair-builder	German St.	1841	Ohio.
Pool & Son	Importers and d'lrs in Scotch & Italian marbles	Union St.	1865	"
Palmiter, Dr. M.	Dentist		1874	Michigan.
Peters, Trout & Co.	Merchant tailoring (organized 1869)	Main St.	.....	Ohio.
Rigby, W. L.	Probate Judge	Mulberry & High	1818	"
Rainey, Charles F.	Clerk of court	N. Broadway	1835	"
Reeves, J. G.	Attorney-at-law	Broad & Wheeling	1840	"
Rising, Miller & Seipel	Merchant tailors (organized 1867)	Main St.	.....	"
Reinmund, B. F.	Insurance agent	Columbus St.	1840	Pennsylvania.
Shaeffer, S. C.	Civil engineer and real estate dealer	Broadway	1848	Ohio.
Shawk, C. S.	Dealer in drugs, groceries, etc	Main St.	1806	Kentucky.
Schrenk, Charles	Stonecutter	Broadway & Ger.	1853	Europe.
Schleich, N.	Attorney-at-law	Wheeling St.	1828	Ohio.
Shultz, W. A.	" "	Walnut St.	1839	"
Shaefer, G.	County Treasurer	Main St.	1834	"
Tuthill, J. C.	Bookseller	Broadway	1841	"
Turner, P. F.	Physician and surgeon	Main St.	1824	Scotland.
Towson, Charles H.	Real estate and insurance agent	Broadway	1851	Ohio.
Vorys & Bro.	Lumber dealers, contractors, and builders	"	1826	"
Wagenhals, C. F.	D'lr in choice groceries, fish, fruits, chinaware,	Columbus St.	1851	"
Wetzel, George H.	Druggist [etc.	Main St.	1849	"
Wright, S. J.	Commercial Bank	Mulberry & Broad.	1864	"
Wiseman, C. M. L.	Postmaster and general insurance agent	King St.	1846	"
Work, John & Son.	Stoves and house furniture (old settler)	Chestnut St.	1814	"
Weaver, J. C.	Retired merchant (old settler)	"	1816	"
Wetzler, Thomas	Editor *Lancaster Gazette*	Main St.	.....	
Weaver, Solomon	Deputy Auditor		1828	"

BLOOM TOWNSHIP AND LITHOPOLIS VILLAGE.

NAME.	LOCATION.	Date of Settlement.	NATIVITY.	Post-Office Address.	DESCRIPTION OF BUSINESS.
Alspaugh, Joshua	Section 25	1824	Ohio	Lancaster	Farmer.
Alspaugh, Elijah	" 15	1822	"	Greencastle	"
Artz, John W.	" 3	1848	"	Lockville	" and teacher.
Brandt, Jesse	" 11	1819	"	Carroll	"
Brandt, J. C.	" 13	1828	"	"	"
Boving, G. W.	" 2	1848	Germany	Lockville	"
Boyer, M. L.	" 4	1836	Ohio	Winchester	"
Brobst, David	" 30	1821	"	Marcy	" and merchant.
Beaty, A. S.	" 15	1843	"	Greencastle	"
Bowman, Jacob	" 21	1816	"	"	"
Baugher, David	" 7	1818	"	Lithopolis	"
Blackwood, J. M.	Columbus St.	1841	"	"	Postmaster and merchant. [goods.
Blackwood, R.	"	1864	"	"	Dlr. in hardw. and house-furnishing
Brossman, J. H.	"	1854	Pennsylvania	"	Dealer in general merchandise.
Bennett, S.	"	1857	Vermont	"	Physician and surgeon.
Brown, C. L	"	1844	Ohio	"	Tanner and currier.
Boyer, Daniel	"	1833	Pennsylvania	"	Farmer and miller.
Boyer, Mrs. H. C.	Section 12	1856	England	Carroll	
Cramer, P.	Columbus St.	1860	Pennsylvania	Lithopolis	Blacksmith.
Courtright, Geo. S.	"	1868	Ohio	"	Physician and surgeon.
Courtright, A. L.	Section 28	1883	"	Greencastle	Farmer.
Custer, M. B.	" 30	1848	"	Lithopolis	"
Custer, Geo. B.	" 28	1831	Pennsylvania	"	"
Crumley, A. I.	" 8	1837	Ohio	"	"
Dove, Elijah	" 2	1811	"	Carroll	"
Dildine, R. B.	" 25	1849	"	Greencastle	"
Faler, David	" 7	1840	Pennsylvania	Lithopolis	"
Fellers, J. R.	" 22	1841	Ohio	Greencastle	" and thrasher.
Fellers, Conrad	" 9	1823	"	Lithopolis	"
Greene, J. E.	" 10	1844	"	Greencastle	"
Glick, Benjamin	" 19	1806	Pennsylvania	Marcy	"
Glick, Peter	" 19	1806	"	"	Died in 1807.
Glick, Manasseh	" 32	1833	Ohio	"	Farmer and Justice of the Peace.
Glick, Ananias	" 29	1854	Indiana	Lithopolis	"
Glick, W. W.	Section 19	1835	Ohio	Lithopolis	Farmer.
Glick, John	" 19	1806	Pennsylvania	"	"
Hay, Isaac, Jr.	" 20	1840	Ohio	"	Farmer and thrasher.
Hartman, William	" 20	1845	"	"	"
Hensel, Charles	" 18	1835	Germany	"	"
Hensel, Jacob	" 18	1855	"	"	"
Hanway, John L.	" 36	1828	Ohio	Royalton	" and carpenter.
Heller, P. C.	" 7	1831	Pennsylvania	Lithopolis	"
Hickle, J. M.	" 31	1846	Virginia	Marcy	"
Hoy, Peter	" 20	1836	Ohio	Lithopolis	"
Hoy, Isaac	" 20	1814	"	"	"
Hoy, Daniel	" 20	1806	Pennsylvania	"	"
Jungkurth, H.	Columbus St.	1842	Ohio	"	Dealers in, and manufacturers of, all kinds of work in marble and [granite.
Jungkurth, T.	"	1846	"	"	
Miner, Mrs. L. M. C	Lithopolis	.....			
Morris, John P.	Section 3	1868	"	Lockville	Farmer.
Needels, B. J.	Delaware St.	1814	"	Lithopolis	Physician.
Roller, H. R.	Section 22	1837	"	Greencastle	Farmer.
Smith, Samuel	" 18	1836	"	Lithopolis	"
Smith, J. J.	" 18	1836	"	"	"
Schaer, Augustus	" 3	1847	Germany	Lockville	"
Scott, James	" 34	1817	Pennsylvania	Royalton	"
Slife, D. A.	" 26	1849	Ohio	Greencastle	"
Slife, J. N.	" 26	1812	Maryland	"	Died in 1870.
Solt, M.	" 30	1833	Ohio	Marcy	Farmer and stock dealer.
Swope, Joseph B.		1848	Pennsylvania	Carroll	Carpenter and joiner.
Thrash, Levi	" 9	1843	Ohio	Greencastle	Farmer and grape grower.
Whitzel, John A.	" 22	1858	"	"	Dealer in general merchandise.
Whitehurst, Jacob	" 2	1830	"	Lockville	Farmer.
Williamson, Silas J.	" 35	1831	"	Royalton	"
Williamson, G. W.	" 36	1806	Virginia	"	"
Williamson, Albert	" 36	1846	Ohio	"	"
Zwayer, Joseph	" 19	1856	"	Lithopolis	Saw milling.
Zwayer, William	" 15	1851	"	Greencastle	Farmer.

TOWNSHIP PERSONALS AND DIRECTORIES

OF

FAIRFIELD COUNTY,

GIVING NAMES AND LOCATIONS OF PRINCIPAL PRODUCERS, ETC., IN THE YEAR 1875, WHO PATRONIZE THIS WORK.

LIBERTY TOWNSHIP.

NAME.	LOCATION.	Date of Settlement.	NATIVITY.	Post-Office Address.	DESCRIPTION OF BUSINESS.
Amspaugh, A. N.	Section 23	1857	Ohio	Kirkersville	Farmer.
Alt, Emanuel	" 1	1830	"	Baltimore	"
Alt, Martin	" 13	1805	Germany	"	"
Auer, J. J.	" 15	1862	"	Basil	"
Bolrer, John	" 26	1850	Ohio	Millersport	"
Blauser, E.	" 12	1830	"	Baltimore	Minister.
Bury, John	" 12	1818	Pennsylvania	"	Farmer.
Bigony, Jos.	" 12	1847	Ohio	"	"
Bickel, Wm.	" 10	1833	Pennsylvania	Basil	"
Blauser, John	" 12	1846	Ohio	Baltimore	"
Bishop, Eli	" 8	1856	"	Basil	Carpenter.
Bishop, John W.	" 20	1842	Virginia	Etna	Farmer.
Boumbuch, M.	" 1	1809	Ohio	Basil	"
Bright, John	" 29	1832	"	Carroll	"
Camp, Lewis	" 24	1832	"	Kirkersville	"
Cook, T.	" 2	1859	"	Basil	"
Chrysty, P. L.	" 6	1847	Virginia	Etna	"
Finkbone, Isaac	" 24	1826	Ohio	Kirkersville	"
Friedly, John	" 1	1831	Switzerland	Millersport	"
Fritz, Elizabeth A.	" 1	1881	Ohio	Baltimore	"
Friese, Michael	" 24	1840	"	"	Wagon and carriage manufacturer.
Fairchild, Wm.	" 32	1816	"	Carroll	Farmer.
Finkbone, Henry	" 21	1824	"	Basil	"
Ford, Newton W.	" 30	1816	"	Etna	"
Fenstermaker, Mrs.	" 31	1817	"	Carroll	" and stock grower.
Fry, Jacob	" 10	1823	"	Basil	"
Geesy, Jacob	" 14	1813	"	"	"
Geesy, G. W.	" 15	1849	"	"	"
Goss, Samuel	" 21	1835	"	"	"
Ginder, V. H.	" 24	1829	Germany	Baltimore	Blacksmith and Justice of the Peace.
Gehring, Henry	" 24	1858	"	"	Brewer.
Gilpin, Rev. Wm.	" 24	1872	Pennsylvania	"	Minister.
Graf, Anthony	" 23	1848	France	Basil	Proprietor of Basil Hotel.
Goss, Jacob	" 22	1832	Ohio	Kirkersville	Farmer.
Gierhart, Christian	" 27	1833	Maryland	Basil	"
Gebert, John	" 4	1845	Switzerland	"	"
Hummel, W. I.	" 24	1835	Ohio	Baltimore	Physician and surgeon.
Hansberger, J. J.	" 24	1852	"	"	Dealer in general merchandise.
Holland, E. F.	" 24	1845	"	"	Teacher.
Hart, Chas.	" 24	1842	"	"	Proprietor of Baltimore House.
Harner, J. H.	" 23	1846	"	Basil	Dealer in general merchandise.
Hensel, Martin	" 2	1816	"	"	Farmer.
Hensel, Jacob, Sr.	" 3	1816	Pennsylvania	"	"
Hensel, Jacob, Jr.	" 3	1839	Ohio	"	"
Hensel, Samuel A.	" 3	1823	"	"	"
Hoffer, John	" 21	1855	Switzerland	Etna	"
Hensel, J. A.	" 9	1850	Ohio	Basil	"
Hizey, T.	" 5	1829	"	Etna	"
Kumler, Noah	" 2	1841	"	Baltimore	"
Koontz, James	" 15	1836	"	Basil	"
Kumler, Henry, Sr.		1807	Pennsylvania	Baltimore	"
Kumler, Henry, Jr.		1844	Ohio	"	"
Kirk, T. J.	" 24	1871	New York	"	Painter.
Leonard, G. H.	" 23	1837	Ohio	Basil	Pastor of the Reformed Church.
Laver, John	" 23	1840	Pennsylvania	"	Foundryman.
Langle, Henry	" 30	1836	"	Etna	Farmer.
Myres, R.	" 14	1834	Ohio	Baltimore	"
Miller, S.	Section 16	1828	Ohio	Basil	Miller and farmer.
Manger, A.	" 16	1838	Pennsylvania	"	Farmer.
Miller, Isaac	" 28	1840	Ohio	"	"
Macklin, P.	" 16	1823	"	"	"
Macklin, Peter	" 16	1805	Pennsylvania	"	" and carpenter.
Norris, Josephus	" 24	1839	Ohio	Baltimore	Miller.
Neff, John H.	" 23	1834	Virginia	"	Brick and tile manufacturer.
Pepper, M. W.	" 6	1848	Connecticut	Etna	Farmer.
Peff, Henry	" 3	1835	Ohio	Basil	"
Roby, Benj.	" 24	1804	Virginia	Kirkersville	"
Rhodes, G. W.	" 25	1832	"	Baltimore	"
Roshon, Samuel	" 11	1814	Pennsylvania	"	"
Roshon, M. J.	" 11	1841	Ohio	"	"
Roly, Daniel	" 14	1827	"	Basil	" and carpenter.
Rader, Samuel	" 24	1823	"	Baltimore	Ship carpenter.
Reichorn, G. W.	" 9	1826	"	Basil	Farmer.
Roly, Elizabeth	" 27	1826	Virginia	"	"
Smith, A. C.	" 24	1839	Ohio	Kirkersville	"
Shabaugh, S.	" 2	1840	"	Baltimore	"
Schaffner, Henry	" 14	1852	Switzerland	Basil	"
Snider, Joseph	" 10	1819	Ohio	"	"
Solady, Samuel	" 23	1811	"	"	"
Stephenson, J. P. H.	" 23	1824	"	"	Physician and surgeon.
Sims, Henry	" 2	1841	"	"	Farmer.
Soliday, R. C.	" 24	1834	"	Baltimore	Wagon maker.
Snyder, P.	" 10	1827	"	Basil	Farmer.
Stith, J. D.	" 28	1822	"	"	Wool trader.
Sager, A. W.	" 4	1839	"	"	Farmer.
Snyder, Rudolph	" 27	1822	"	"	"
Snyder, J. R.	" 4	1857	"	"	"
Snyder, David	" 4	1848	"	"	"
Snyder, Noah	" 9	1843	"	"	"
Struckman, G.	" 31	1844	"	Carroll	"
Soliday, Daniel	" 19	1824	"	Basil	"
Sutphen, R.	" 16	1840	"	"	"
Suit, James L.	" 8	1874	"	"	"
Snider, E.	" 5	1830	"	"	"
Smith, George W.	" 33	1847	"	"	"
Smeck, John	" 24	1841	"	Baltimore	Miller, and dealer in grain and coal.
Tussing, G. W.	" 14	1826	"	Basil	Farmer.
Tussing, T. H.	" 9	1846	"	"	"
Tussing, T. J.	" 9	1839	"	"	"
Tussing, Daniel	" 8	1818	Virginia	"	"
Twigg, J. P.	" 19	1817	Ohio	Etna	" and school-teacher.
White, Wm. W.	" 23	1852	"	Kirkersville	"
Wickliff, R. K.	" 25	1852	"	"	"
Wickliff, F. P.	" 25	1852	"	"	"
Wright, Rhoda	" 22	1809	Pennsylvania	Basil	"
Wright, Sarah	" 22	1837	Ohio	"	"
Wagner, Prof. J. J.	" 24	1840	"	Baltimore	Principal of graded school.
Whiteley, John W.	" 24	1829	Maryland	"	Ship carpenter.
Wildermuth, Jacob	" 24	1839	Ohio	"	Proprietor of saw mill.
Watson, G. W.	" 24	1829	"	"	Druggist.
Wayne, W. F.	" 23	1846	Virginia	Basil	Physician and surgeon.
Williams, James	" 5	1821	Ohio	"	Farmer.
Wagner, Jacob	" 36	1806	"	Baltimore	"

CLEAR CREEK TOWNSHIP.

NAME.	LOCATION.	Date of Settlement.	NATIVITY.	Post-Office Address.	DESCRIPTION OF BUSINESS.
Baker, Hon. G. S.	Section 18	1819	Ohio	Stoutsville	Farmer and stock raiser.
Balthaser, Henry	" 2	1838	Pennsylvania	Amanda	"
Barr, Samuel	" 4	1819	Ohio	"	"
Balthaser, Samuel	" 28	1838	Pennsylvania	Tarleton	"
Buzzard, Daniel	" 25	1812	Ohio	"	"
Barnett, J. J.	" 24	1845	"	Clear Creek	"
Bechtel, Joseph	" 3	1829	"	Amanda	" and stock dealer.
Conrad, Wm. L.	" 2	1827	"	"	" " "
Conrad, Henry, Jr.	" 10	1841	"	"	"
Conrad, Daniel D.	" 13	1805	Maryland	Clear Creek	" and blacksmith.
Conrad, Wesley	" 14	1833	Ohio	Amanda	" and carpenter and joiner.
Conrad, Martin D.	" 11	1842	"	"	"
Conrad, Ezra	" 11	1824	"	"	"
Crites, Charles R.	" 19	1843	"	Stoutsville	"
Creager, Lewis	" 21	1868	"	"	" thrasher, & saw mill prop.
Conrad, Nicholas	" 8	1825	"	"	"
Coldrew, A. C.	" 25	1815	"	Tarleton	"
Gough, John S.	Main St.	1873	England	Stoutsville	Minister of the gospel.
Hedges, A.	Section 15	1868	Pennsylvania	Clear Creek	Farmer.
Kiefaber, B.	Oakland Village	1855	Germany	"	General merchant.
Lutz, Levi	Section 2	1800	Ohio	Amanda	Farmer.
Leathers, Samuel	" 1	1843	"	"	"
Leist, M. A.	" 14	1811	"	Clear Creek	"
Milligan, Elias	Oakland Village	1819	"	"	"
Moyer, Jacob	Section 32	1833	Pennsylvania	Tarleton	"
Marks, Isaac H.	Section 6	1870	Ohio	Stoutsville	Farmer.
Neff, G. W.	"	1839	"	"	" and proprietor mill.
Omo, Simon	Section 32	1840	Pennsylvania	Tarleton	"
Pool, F. M.	Main St.	1870	Ohio	Stoutsville	Dealer in general merchandise.
Pettit, W. Edwin		1872	"	"	Normal teacher.
Reed, A. K.	Section 7	1849	"	"	Farmer.
Stout, Peter	" 17	1847	"	"	"
Stout, John		1840	"	"	"
Shallenberger, T. H.	Section 1	1840	"	Amanda	"
Shupe, Jac. D.	" 14	1849	"	Clear Creek	" and stock dealer.
Shaeffer, S. T.	" 10	1842	"	Amanda	" and teacher.
Spangler, I. R.	" 28	1866	"	Tarleton	" and blacksmith.
Shride, William F.	" 33	1832	"	"	"
Stout, G. W.	" 17	1827	"	Stoutsville	" and stock dealer.
Stout, Thomas	" 8	1844	"	"	"
Smith, A.	" 5	1828	"	Amanda	"
Upp, George W.	" 29	1841	"	Stoutsville	"
Valentine, Levi	" 2	1840	"	Amanda	"
Valentine, S. K.	" 29	1822	"	Stoutsville	" and stock dealer.
Valentine, S. S.	" 29	1843	"	"	"
Valentine, Daniel C.	" 30	1841	"	"	"
Valentine, Amos L.	Washington Tp.	1867	"	"	"
Wolf, John		1826	"	"	" " " "
Young, Samuel	Section 4	1827	"	Amanda	"

PLEASANT TOWNSHIP.

NAME.	LOCATION.	Date of Settlement.	NATIVITY.	Post-Office Address.	DESCRIPTION OF BUSINESS.
Anderson, S. H.	Section 21	1825	Ohio	Lancaster	Farmer.
Ashbrook, O. A.	" 1	1844	"	Pleasantville	"
Ashbrook, Jno. M.			Virginia	"	"
Bretz, Jno. W.	" 12	1848	Ohio	W. Rushville	" and stock raiser.
Busby, J. T.	" 33	1827	"	Lancaster	
Black, Robert	" 36	1815	"	North Berne	"
Beatty, J. E.	" 26	1873	"	Colfax	"
Belt, Tilman	" 33	1829	Virginia	Lancaster	"
Baker, H. C.	" 3	1869	Ohio	Pleasantville	Physician and surgeon.
Berry, Aaron	" 1	1813	"	"	Farmer.
Black, Wm. M.	" 27	1843	"	Lancaster	Mechanic.
Beery, Lewis	" 24	1827	"	Colfax	Farmer.
Caldwell, J. B.	" 15	1837	"	Lancaster	"
Chism, F. H.		1840	"	"	"
Cupp, David	" 9	1808	Virginia	"	"
Dietz, Benj.	" 27	1839	Pennsylvania	"	"
Duncan, Thos.	" 20	1811	Ohio	"	"
Engle, Benj.	" 27	1873	"	"	"
Engle, Henry	" 27	1873	Virginia	"	"
Ewing, Thos. E.	" 16	1813	Ohio	"	"
Ewing, David	" 20	1823	"	"	"
Ewing, James	" 20	1818	"	"	" and stock dealer.
Engle, Daniel	" 30	1828	"	"	"
Foglesong, Eman'l	" 19	1834	"	"	" and stock grower.
Foglesong, Magdal.	" 19	1840	"	"	"
Friend, Jno.	" 13	1818	"	W. Rushville	" and stock raiser.
Freed, A.	" 22	1832	Virginia	Lancaster	"
Fink, Wm.	" 10	1814	"	Pleasantville	"
Friend, Wm.	" 12	1827	Pennsylvania	W. Rushville	"
Feeman, B. S.	" 17	1814	Ohio	Lancaster	"
Fetters, Wm.	" 30	1842	"	"	"
Fetters, Jno. A.	" 31	1817	"	"	" and horticulturist.
Fetters, Thos.	" 30	1810	"	"	"
Foglesong, S. C.	" 19	1850	"	"	"
Fox, Jno.	" 20	1874	Prussia	"	"
Friesner, Jno. D.	" 17	1836	Ohio	"	Nurseryman.
Feeman, Jno. L.	" 8	1809	"	"	Farmer.
Graham, A.	" 35	1820	"	Colfax	"
Grier, Jno.	" 34	1837	Pennsylvania	Lancaster	"
Gingher, Benj.	" 36	1838	"	North Berne	" carpenter and joiner.
Hite, Lorina	" 14	1826	Ohio	Pleasantville	"
Harman, Eliza	" 27	1833	Virginia	Lancaster	"
Hockman, Henry	" 27	1809	Ohio	"	"
Harman, P. J.	" 27	1827	"	Colfax	"
Hartman, Wm.	" 16	1850	Germany	Lancaster	"
Huber, Barbara	" 29	1819	Ohio	"	"
Hite, Jacob	" 24	1816	"	Colfax	"
Huber, David	" 15	1819	"	Lancaster	"
Hampson, Jas.	" 3	1813	"	Pleasantville	"
Huber, J. T.	" 15	1847	"	Lancaster	"
Hoffman, J. J.	" 16	1838	Germany	"	"
Hite, J. H.	" 3	1829	Ohio	Pleasantville	General merchant.
Hite, Jos.	" 4	1810	"	"	Farmer.
Hite, Henry	Section 4	1826	Ohio	Pleasantville	Farmer.
Irick, Jno. F.	" 3	1826	Virginia	"	Carpenter.
Jenkins, Wm.	" 8	1822	Ohio	Lancaster	Farmer.
Keller, A. R.	" 12	1838	"	"	" and stock raiser
King, Jno. W.	" 26	1851	"	"	"
King, David	" 26	1833	Pennsylvania	"	"
Keller, I. W.	" 18	1838	Ohio	"	"
Lantz, D. M.	" 34	1832	"	"	"
Martz, Geo.	" 14	1849	Germany	"	"
Macklin, Benj. S.	" 27	1821	Ohio	"	"
Macklin, Chas. H.	" 27	1851	"	"	"
Miller, H. G.	" 23	1865	"	"	"
Macklin, Jos.	" 28	1809	"	"	"
Macklin, Phebe	" 28	1835	Pennsylvania	"	"
Miller, Jno. E.	" 24	1844	Ohio	"	"
Moyer, Jno.	" 36	1829	"	"	"
Moyer, Jac.	" 36	1815	Pennsylvania	"	"
Moyer, Thos.	" 36	1839	Ohio	"	"
Moore, Noah	" 24	1867	"	Colfax	"
Medill, Wm.	" 15	1861	Delaware	Lancaster	"
Mesnard, A. J.	" 2	1832	New York	Pleasantville	"
Miller, Noah	" 6	1846	Ohio	Lancaster	"
Miller, Susan	" 6	1829	"	"	"
Micsse, Daniel	" 7	1820	"	"	"
Neeley, D. R.	" 34	1849	"	"	Carpenter.
Nichols, Jesse	" 33	1815	"	"	Farmer.
Nichols, Geo.	" 34	1833	"	"	Carriage and wagon manufacturer.
Nisley, Lewis	" 3	1822	"	Pleasantville	Wagon maker.
Pence, David	" 22	1822	"	Lancaster	Farmer.
Powell, Jonas	" 6	1830	"	Baltimore	"
Rowles, Wm.	" 13	1831	"	W. Rushville	" and stock raiser.
Ruffner, Jonas	" 14	1811	"	"	"
Rarick, T. B.	" 26	1855	"	Colfax	"
Rugh, W. H.	" 23	1838	"	Lancaster	"
Reichert, J. K.	" 33	1846	"	"	"
Rudy, Jno.	" 25	1864	Pennsylvania	Colfax	"
Radebaugh, B.	" 18	1826	Ohio	Lancaster	"
Strickler, Jno.	" 14	1825	Virginia	W. Rushville	Sandstone cutter.
Strickler, A. M.	" 13	1833	Ohio	Pleasantville	Marble cutter.
Sites, Emanuel	" 34	1831	Pennsylvania	Lancaster	Farmer.
Swartz, Andrew	" 35	1832	Ohio	"	Minister.
Schisler, Emanuel	" 16	1817	"	"	Farmer.
Sieber, Henry	" 30	1851	Germany	"	Superintendent of County Infirmary
Spangler, Jac.	" 19	1817	Ohio	"	Farmer.
Soliday, Levi	" 6	1822	"	Baltimore	"
Turner, Jno. W.	" 23	1842	"	Lancaster	" and plasterer.
Upp, Jos.	" 25	1827	Pennsylvania	Colfax	"
Wolf, Martin	" 9	1843	Ohio	Pleasantville	"
Watson, Wm. M.	" 4	1824	"	"	"
Ward, Daniel	" 31	1812	"	Lancaster	"
Walters, Noah	" 31	1832	"	"	Shipping merchant.
Weaver, Solomon	" 5	1828	"	Pleasantville	Deputy Auditor.
Zook, J.		1834	Pennsylvania	Colfax	Farmer.

GREENFIELD TOWNSHIP.

NAME.	LOCATION.	Date of Settlement.	NATIVITY.	Post-Office Address.	DESCRIPTION OF BUSINESS.
Alspach, Henry	Section 30	1818	Ohio	Lancaster	Farmer and stock dealer.
Alspach, Matilda	" 30	1815	"	"	"
Alspach, Jacob L.	" 30	1853	"	"	"
Brandt, Oliver B.	" 6	1838	"	Carroll	" and stock raiser.
Brandt, Elizabeth	" 6	1844	"	"	"
Brooke, Jesse	" 13	1839	"	Dumontville	" and dealer in lumber, sash, [doors, etc.
Brooke, Elizabeth	" 13	1841	"	"	"
Brooke, Hezekiah	" 2	1808	"	"	" and stock raiser.
Brandt, Adam	" 2	1811	"	"	" " " "
Brandt, Elizabeth	" 2	1813	"	"	"
Bright, W. J.	" 14	1835	"	"	Physician and surgeon.
Bright, Harriet A.	" 14	1837	"	"	"
Blizzard, Elijah	" 48	1833	Maryland	"	Farmer and stock grower.
Blizzard, Elizabeth	" 48	1842	Ohio	"	"
Bright, Wm. H.	" 23	1858	"	Lancaster	"
Baugher, Samuel	" 14	1833	"	Dumontville	"
Baugher, Caroline	" 14	1833	"	"	"
Buchanan, Harvey	" 15	1841	"	"	"
Buchanan, Maria	" 15	1831	"	"	"
Burman, S.	" 5	1821	"	Carroll	" and gunsmith.
Burman, Anna	" 5	1840	"	"	"
Courtright, A. V.	" 18	1810	"	"	" and miller.
Courtright, Susan	" 18	1825	"	"	"
Claypool, Jacob	" 34	1846	"	Lancaster	" and stock grower.
Claypool, Triphena	" 34	1847	"	"	"
Claypool, James B.	" 34	1850	"	"	" and stock dealer.
Claypool, Isaac	" 21	1821	"	Dumontville	" " " "
Claypool, Sarah A.	" 21	1857	N. Hampshire	"	" " " "
Daubenmier, Lewis	" 34	1833	Germany	Lancaster	" carpenter, and joiner.
Fisher, Henry	" 4	1818	Ohio	Carroll	" and stock dealer.
Fisher, Samuel L.	" 12	1842	"	Dumontville	"
Fisher, Katharine	" 12	1846	"	"	"
Fisher, John	" 25	1836	"	"	"
Fisher, Mary Ann	" 25	1836	"	"	"
Fassler, Henry	" 36	1834	Germany	Lancaster	" and proprietor of Lancaster [Stone Quarry.
Fassler, Louisa	" 36	1840	"	"	"
Gundy, Isaac	" 9	1841	Ohio	Carroll	"
Gundy, Lizzie	" 9	1842	"	"	"
Graybill, Isaac H.	" 7	1827	"	"	" and stock dealer.
Graybill, Maria L.	" 7	1831	"	"	"
Graybill, Sam'l, Sr.	" 34	1818	Pennsylvania	Lancaster	"
Gorham, D.	" 7	1832	Ohio	Carroll	Dealer in drugs, medicines, etc.
Gorham, Elizabeth	" 7	1840	"	"	"
Gibbony, Jones	" 9	1828	Maryland	"	Farmer.
Hooker, S. H.	" 28	1839	Ohio	Hooker's Sta	"
Hutton, William	" 28	1830	"	"	" and miller.
Heistand, Michael	" 18	1819	"	Carroll	" " "
Hanna, John J.	" 4	1823	"	"	Tanner, and dealer in all kinds of [leather.
Hanna, Elizabeth	" 4	1826	"	"	"
Kemmerer, J. M.	" 2	1841	"	Dumontville	Farmer and stock grower.
Kern, Joseph	Section 25	1842	France	Lancaster	Farmer and cooper.
Lamb, O.	" 17	1844	Ohio	Carroll	"
Lamb, Elizabeth J.	" 17	1846	"	"	"
Meason, John	" 17	1817	Pennsylvania	Lancaster	"
Meason, E. E.	" 17	1823	Ohio	"	" and stock grower.
Meason, Elizabeth	" 17	1850	Pennsylvania	"	"
Martin, G.	" 8	1818	New Jersey	Carroll	Ex-Judge and farmer.
Miller, Joshua	" 9	1824	Ohio	"	Farmer.
Miller, Emanuel	" 14	1829	"	Dumontville	"
Messmore, John	Carroll	1836	"	Carroll	Patentee celebrated corn-cutter.
Messmore, S. J.	"	1835	"	"	[Territory for sale.
Messmore, Nancy	Section 6	1811	"	"	Farming.
McCleery, James	" 27	1814	Pennsylvania	Lancaster	Farmer.
McFarland, John	Carroll	1837	Ohio	Carroll	" and dealer in boots and [shoes, etc.
McFarland, Orilla	"	1842	"	"	"
Nau, J. H.	Section 7	1846	"	"	Physician and surgeon.
Nau, Alice P.	" 7	1852	"	"	"
Newkirk, Josha	" 32	1807	"	"	Farmer and stock grower.
Newkirk, Ann	" 32		Pennsylvania	Lancaster	"
Oswalt, Levi		1841	Ohio	Hooker's Sta	Carpenter and joiner.
Pugh, Isaac	" 14	1834	Virginia	Dumontville	Farmer and teacher.
Pugh, Elizabeth	" 14	1834	"	"	"
Pugh, Daniel K.	" 14	1844	Ohio	"	"
Pugh, T. A.	" 14	1855	"	"	Teacher.
Rigby, O. W.	" 19	1827	"	Lancaster	Farmer and stock grower.
Rigby, Sallie E.	" 19	1838	"	"	"
Riffle, Daniel	" 25	1833	Pennsylvania	"	Vineyard, horticulturist, florist, and
Riffle, Fink	" 25	1827	Ohio	"	[general producer.
Smith, John W.	" 6	1816	"	Carroll	Farmer and stock grower.
Smith, Sallie M.	" 6	1820	"	"	"
Smith, Francis M.		1847	"	Lancaster	" and stock dealer.
Smith, Mary J.		1850	"	"	"
Shadle, Daniel	" 25	1864	Pennsylvania	"	" and stock grower.
Shadle, Charlotte	" 25	1822	Ohio	"	"
Trinkle, Albert		1851	Germany	"	" " " "
Trinkle, Mary		1839	France	"	"
Vought, John S.	" 16	1838	Pennsylvania	"	" " " "
Vought, Rosanna C	" 16	1838	"	"	"
Wagner, John	" 3	1820	Ohio	Carroll	" " " "
Wagner, Julian	" 3	1821	"	"	"
Wildermuth, Dan'l	" 4	1814	"	"	" " " "
Wildermuth, Jonas	" 4	1851		"	" " " "
Wallar, Henry W.	" 36	1845	"	Lancaster	Horticulturist, florist, and producer
Wallar, Minerva	" 36	1843	"	"	[of all kinds of vegetables.
Wilson, John W.	" 18	1828	"	Carroll	Farmer and stock dealer.
Wilson, Mollie	" 18	1849	"	"	"
Work, Robert	" 35	1817	"	Lancaster	" and stock grower.
Work, Mary A.	" 35	1825	"	"	"
Young, J. S.	" 22	1833	"	"	" " " "
Young, Ara A.	" 22	1837	"	"	"

VIOLET TOWNSHIP.

NAME.	LOCATION.	Date of Settlement.	NATIVITY.	Post-Office Address.	DESCRIPTION OF BUSINESS.
Ashton, Joseph	Section 19	1832	Ohio	Reynoldsb'rg	Farmer and stock dealer.
Ashton, Edward	" 19	1818	"	"	"
Allen, B. B	" 16	1815	"	"	" and miller.
Boyer, David	" 26	1839	"	Lockville	" and stock dealer.
Bowers, A	" 9	1842	"	Pickerington	" stock dealer, & Tp. Trustee.
Bott, William	" 20	1855		Winchester	" and thrasher.
Bott, Mrs. Sarah		1823	"	"	"
Bolenbaugh, D		1826	"	"	Blacksmith.
Brakebille, A		1824	"	Pickerington	Farmer.
Brunner, J. G	" 36	1821	Germany	Carroll	"
Boyer, B	" 26	1832	Ohio	Lockville	" and stock dealer.
Beard, Mrs. M	" 14	1846	Virginia	Pickerington	Farming.
Beals, W. G	" 10	1856	Ohio	"	" and stock dealer.
Boyle, John	" 22	1820	"	Reynoldsb'rg	" " "
Bowers, J	" 2	1858	"	Pickerington	" and hunter.
Bethel, N. P	" 10	1838	Virginia	"	" and breeder.
Diley, Charles	" 28	1830	Germany	Winchester	"
Diley, John	" 21	1827	Ohio	"	" and stock dealer.
Dunlap, H. W	" 36	1818	"	Carroll	" and carpenter.
Doty, J. C	" 12	1837	"	Pickerington	" and stock dealer.
Dovel, A. J	" 12	1840	Virginia	"	" " "
Dovel, J. B	" 11	1836	"	"	" " " "
Ebright, M. A	" 10	1822	Ohio	"	Grocer.
Ewing, M. R	Columbus	1839	Pennsylvania	"	Physician.
French, A. A	Section 30	1820	Virginia	Reynoldsb'rg	Farmer. [Clerk.
Fisher, William	" 9	1837	Ohio	Pickerington	" Justice of the Peace, & Tp.
Fear, Daniel	" 32	1818	Pennsylvania	Winchester	" and stock dealer.
Fenstermaker, Mrs. R	" 31	1817	Ohio	Carroll	"
Fairchild, S	" 35	1807	"	"	" and blacksmith.
Fenstermaker, P	" 11	1836	"	Pickerington	"
Ford, J. B	" 24	1827	"	Etna	"
Ford, J. N	" 23	1842	"	"	Butcher and stock dealer.
Grover, John	Columbus	1873	"	Pickerington	Farmer.
Good, William	Section 24	1846	"	Etna	" [stock.
Harmon, A	" 4	1818	"	Pickerington	" and raiser of fine blooded
Harmon, John	" 28	1825	"	Reynoldsb'rg	" and stock dealer.
Hart, B	" 16	1817	Pennsylvania	Pickerington	"
Harris, Edward	" 27	1858	Ohio	"	" " " "
Houser, P. H	" 23	1842	"	Etna	"
Huntwerk, H		1832	"	Pickerington	" and sawyer.
King, G	" 15	1843	"	Winchester	" and carpenter.
Kraner, E. D		1844	"	Pickerington	Dealer in dry goods and groceries.
King, Michael	Section 26	1836	Pennsylvania	Winchester	Carpenter.
Kraner, W. H	" 4	1832	Ohio	Pickerington	Farmer and Town Treasurer.
Loucks, George	" 33	1838	"	Winchester	" and prop. of Loucks' flour-
Middleton, H	" 28	1823	"	Reynoldsb'rg	" and stock dealer. [ing mill.
Middleton, A. B	" 29	1820	"	"	" "
Miller, G. W	" 8	1822	"	Winchester	" and stock dealer.
Moore, O. J	" 25	1829	"	"	Lockville	" and sawyer.
Mason, John, Sr	" 25	1819	Maryland	Etna	" and stock dealer.
Mason, T	" 25	1836	Ohio	"	"
Mason, J. W	" 11	1847	Maryland	Pickerington	"
Mason, Elizabeth	" 11	1840	Ohio	"	
Morton, H. W	" 13	1822	"	"	"
Mosier, John	" 16	1825	"	"	"
Nicodemus, Jac	" 21	1829	"	Winchester	" and mechanic.
Nicodemus, John	" 21	1826	"	"	" and carpenter.
Patrick, Thomas	" 19	1861	England	Reynoldsb'rg	"
Pickering, Jas. M	" 15	1806	Virginia	Pickerington	" and stock dealer.
Pletner, Jacob	" 35	1814	Ohio	Lockville	"
Price, W	" 21	1850	Maryland	Reynoldsb'rg	" " " "
Pickering, J. C	" 21	1819	Virginia	"	"
Pickering, Jacob	" 21	1845	Ohio	"	"
Pickering, Mrs. M	" 21	1844	Maryland	"	"
Rush, Henry	" 15	1849	Ohio	Winchester	" and thrasher.
Root, Henry	" 15	1842	"	"	" " "
Ricketts, Ira	" 23	1817	"	Pickerington	" and Justice of the Peace.
Ricketts, James	" 27	1850	"	"	" and butcher.
Ritter, L. T	" 13	1819	"	"	"
Raver, Ira	" 35	1838	"	Lockville	"
Smith, William	" 19	1866	"	Reynoldsb'rg	"
Schirm, A. H	" 25	1842	"	Winchester	" and stock dealer.
Smith, Frederick J	" 1	1858	Pennsylvania	Pickerington	" " "
Stemen, Nicholas	" 2	1855	Ohio	"	" " "
Smith, John	" 22	1844	"	"	" and grain merchant.
Stemen, B	" 16	1858	"	Winchester	" and stock dealer.
Sheffield, W. C	" 8	1874	Rhode Island	"	"
Taylor, E. T	" 28	1846	Ohio	Pickerington	" " "
Twigg, J. F	" 19	1817	"	Etna	" and teacher.
Taylor, J. W	" 23	1839	"	Pickerington	"
Vernon, Joseph T	" 22	1834	Virginia	Reynoldsb'rg	"
Vandemark, Noah	" 21	1869	Ohio	"	" and painter.
Young, James		1846	"	"	"
Young, Mrs. E	" 22	1825	"	"	"

AMANDA TOWNSHIP.

NAME.	LOCATION.	Date of Settlement.	NATIVITY.	Post-Office Address.	DESCRIPTION OF BUSINESS.
Allen, L. P	Section 16	1813		Cedar Hill	Farmer.
Allen, Jesse	" 4	1839	Ohio	Royalton	"
Allen, R		1851	"	Cedar Hill	Teacher.
Balthaser, B		1837	"	Amanda	Farmer.
Barr, T. J	" 28	1848	"	"	" and teacher.
Bollenbaugh, I	" 2	1841	"	Royalton	"
Blue, J. Q. A	" 21	1829	"	Cedar Hill	" and stock dealer.
Barr, Wm	" 32	1838	"	Amanda	" and broom maker.
Cole, Thomas	" 5	1828	"	Royalton	" and stock raiser.
Christy, T. N		1847	"	Amanda	Grain merchant.
Conrad, R. D		1832	"	"	Farmer and mechanic.
Crites, Samuel	" 29	1812	Pennsylvania	East Ringold	" and retired blacksmith.
Clement, Wm. L		1841	New Jersey	Royalton	Merchant.
Creed, Geo	" 5	1839	Ohio	"	Farmer.
Cole, L. D	" 8	1848	"	"	"
Dunn, Benj		1833	Pennsylvania	Amanda	Miller.
Durmuck, Emanuel	" 36	1812	Ohio	"	Farmer.
Dreibach, Mrs. M		1861	"	Cedar Hill	"
Dysinger, Mrs. S	" 14	1869	"	Amanda	"
Ebright, Ozias	Main Street	1827	"	Royalton	Druggist and farmer.
Fieckel, J. P	Section 31	1837	Maryland	East Ringold	Farmer and Justice of Peace.
Griner, Edward	" 17	1845	Ohio	Cedar Hill	Postmaster.
Grosh, Levi K	" 31	1840	Maryland	Stoutsville	Farmer and teacher.
Glick, Z	" 17	1841	Ohio	Cedar Hill	"
Hewetsen, P		1858	Scotland	Amanda	Physician.
Hine, Peter	Main Street	1831	Ohio	Royalton	Blacksmith.
Hooker, Geo. W	Section 14	1869	California	Amanda	Teacher.
Hughes, J. M	" 14	1850	Ohio	"	Farmer.
Hege, Wm	" 8	1843	"	Cedar Hill	"
Ingman, J. C	" 26	1849	"	Amanda	"
Ingman, T. N	" 26	1838	"	"	
Kerns, Geo			"	"	"
Kiger, M. M	" 9	1847	"	Cedar Hill	"
Kiger, G. W	" 19	1822	Virginia	"	"
Kellerman, D. K	" 20	1855	Pennsylvania	"	"
Kesler, Peter	" 32	1831	Ohio	Amanda	" and blacksmith.
Kerns, Henry	Section 32	1823	Ohio	Cedar Hill	Farmer.
Kiger, Lewis	" 12	1816	Vermont	Lancaster	"
Lysinger, J		1851	Ohio	Amanda	Blacksmith.
Lear, Isaac	" 34	1833	Pennsylvania	"	Farmer.
Milligan, E		1836	Ohio	"	Blacksmith.
Miesse, M. H		1868	"	Royalton	Physician.
Morris, M	" 18	1812		Lancaster	Farmer, Assessor, Justice of Peace.
Madden, Jno. A	" 26	1831		Amanda	"
Miller, M. G	" 17	1839	"	Cedar Hill	"
Miller, S. P	" 17	1844	"	"	"
Meyers, Thomas	" 21	1826	Pennsylvania	Amanda	" and proprietor of saw mill.
Meyers, Joel	" 33	1842	"	"	" and blacksmith.
Porter & Son, Mrs		1825	Ohio	"	Proprietors American House.
Reed, Wm	" 13	1827	"	"	Farmer and thrasher.
Riegel, Isaac	" 17	1842	"	Cedar Hill	"
Reed, Philip	" 13	1840	"	Amanda	"
Reber, Henry	" 10	1826	"	Royalton	"
Reber, Mrs. Belinda	" 15	1850	"	"	"
Riegel, Geo	" 17	1847	"	Cedar Hill	"
Sunderman, C. H		1839	"	Amanda	Merchant.
Sunderman, J. H	" 35	1834	Prussia	"	" and farmer, Justice of Peace.
Swope, Thos	" 17	1801	Pennsylvania	Cedar Hill	Farmer.
Stewart, Geo. W	" 13	1845	Ohio	Amanda	"
Smith, Jas	" 13		England	"	"
Swope, A. R	" 17	1840	Ohio	Cedar Hill	"
Stewart, Chas	" 33	1835	Pennsylvania	Amanda	"
Wylie, Robert		1832	Ohio	"	" and stock dealer.
Whitehurst, R. R		1839	"	Royalton	Blacksmith.
Williamson, J	" 14	1815	"	"	Farmer.
Williamson, T. S	" 14	1842	"	Amanda	"
Williamson, A. C		1851	"	"	"
Welsh, Amos	" 2	1816	Virginia	Royalton	"
Williamson, Jno	" 2	1836	Ohio	"	"
Young, Nelson	" 32	1859	"	Amanda	" and carpenter.
Young, Wm	" 32	1859	"	"	"
Young, David	" 33	1818	"	"	" and blacksmith.

RUSH CREEK TOWNSHIP.

NAME.	LOCATION.	Date of Settlement.	NATIVITY.	Post-Office Address.	DESCRIPTION OF BUSINESS.
Black, Rev. R. J	Section 24	1837	Ireland	Bremen	Nurseryman, fruit grower, and far-
Black, William S	" 13	1827	Ohio	"	Farmer and money loaner. [mer.
Brisbin, James	" 6	1848	Pennsylvania	W. Rushville	"
Black, D. S	" 7	1830	Ohio	Bremen	"
Church, A	" 15	1841	New York	"	"
Cassidy, Miss S. J	" 7		Ohio	W. Rushville	Student.
Driver, James		1806	"	North Berne	Farmer.
Trampton, E. A		1862	"	Bremen	Physician and surgeon.
Gardner, E. S	Bremen	1846	"	"	Station and express agent.
Groff, William F	Section 1	1844	Pennsylvania	"	Farmer.
Holcomb, C. B	Bremen	1838	Ohio	"	Physician and surgeon.
Huddle, A	Section 18	1845	"	"	Farmer.
Heugst, L	" 18	1865	Germany	North Berne	"
Kagey, John	" 23	1835	Ohio	Bremen	"
Leckron, G. McP	" 12	1843	"	"	" teacher, and miller.
McVeigh, Jesse	" 15	1822	"	"	" and attorney-at-law.
Myers, W. H	Section 16	1843	Ohio	Bremen	Teacher.
Moyer, John	" 14	1816	Pennsylvania	"	Farmer and stock raiser.
McLain, F	" 30	1869	Ohio	North Berne	"
Mericle, John	" 28	1819	"	Bremen	"
Neeley, D. T	" 7	1809	"	Colfax	" and fruit grower.
Ragay, R. & F	" 7	1833	Virginia	Bremen	"
Smeck, John	Bremen	1865	Pennsylvania	"	Proprietor of Wilson House.
Smith, Rufus	"	1874		"	Engineer in Bremen steam grist
Simpson, Joseph	Section 29	1822	England	"	Retired farmer & stock raiser. [mill.
Shmelzer, L		1847	Germany	"	Dealer in general merchandise.
Stemen, Emanuel	" 22	1832	Ohio	"	Farmer and proprietor grist mill.
Thompson, Ed	" 16	1838	"	"	"
Weltz, Abraham	" 34	1816	"	"	" and stock raiser.
Wolfe, William Y	" 30	1834	Pennsylvania	North Berne	Carpenter.
Young, W. E	" 14	1850	Ohio	Bremen	Blacksmith and farmer.

WALNUT TOWNSHIP.

NAME.	LOCATION.	Date of Settlement.	NATIVITY.	Post-Office Address.	DESCRIPTION OF BUSINESS.
Allen, J. C.	Village	1870	Pennsylvania	New Salem	Coach-maker.
Andrews, F. M.	Section 36	1840	Ohio	"	Farmer.
Alt, John	" 30	1809	"	Baltimore	"
Ashley, Harvy	" 19	1837	"	"	"
Baker, S. H.	Village	1850	Maryland	New Salem	Capitalist.
Berry & Son	" [1819	1846	Ohio	"	Carpenters and joiners.
Barber, Prof. J. W.	"	1868	"	"	Teacher.
Bodell, J. R.	"	1870	Virginia	"	Carpenter and joiner.
Bush, William P.		1847	Ohio	Baltimore	Farmer.
Brandon, John	Section 15	1830	Pennsylvania	New Salem	Farmer, and raiser and dealer in fine [blooded stock.
Baker, S. G.	" 36	1818	Ohio	"	"
Boyer, John	" 26	1860	"	Pleasantville	"
Brandt, J. R.	" 8	1835	"	Baltimore	" and stock raiser.
Belt, Thomas	" 5	1849	"	Millersport	" [merchant.
Clayton, T. C.	Village	1838	"	New Salem	Proprietor of Clayton House, and
Crous, Levi	Section 17	1823	Maryland	Baltimore	Farmer and stock raiser.
Chism, F.	" 34	1836	Virginia	Pleasantville	"
Carry, Jacob	" 16	1832	Ohio	Baltimore	"
Dern, H. W.	Salem	1863	"	New Salem	Dealer in live stock.
Daris, L. K.		1842	"	Millersport	Farmer and stock dealer.
Eversole, John	Section 16	1835	"	"	" " "
Eversole, David	" 8	1837	"	"	" " "
Fisher, Adam	" 33	1836	"	Pleasantville	" and stock raiser.
Forgrave, George	Village	1848	"	Millersport	Dealer in general merchandise.
Fink, W. M.	Section 2	1851	"	"	Farmer.
Geiger, Herbert	Main St.	1810	"	New Salem	Retired farmer.
Goss, J. H.	Salem	1837	"	"	Physician and surgeon.
Gill, John		1818	"	Millersport	Farmer and breder of fine stock.
Haine, Isaac	"	1870	"	New Salem	Boot and shoe manufacturer.
Hite, J. A.	Section 27	1838	"	Pleasantville	Farmer and stock raiser.
Huber, H. L.	" 32	1834	"	"	"
Helmick, E. F.	" 30	1836	"	"	" " "
Holliday, Z. K.	" 22	1839	"	New Salem	" " "
Huber, W. H.	" 25	1841	"	Pleasantville	"
Haine, Joseph	" 25	1849	"	New Salem	"
Holt, Isaac W.	" 12	1865	"	Salem	"
Hupp, James M.	" 12	1840	Virginia	"	" and blacksmith.
Haver, William P.	" 2	1839	Ohio	Millersport	" and stock raiser.
Kemper, John		1858	"	Baltimore	" and local minister.
Keller, Frederick	" 31	1833	"	"	"
Ketner, N. A.	" 7	1829	"	"	"
Kokensparger, H. F	" 3	1870	Pennsylvania	Millersport	" and stock raiser.
Linvell & Son	Village [1823	1854	Ohio	New Salem	Dealer in general merchandise, and
Lamb, W. W.	Sections 32 & 33	1884	"	Pleasantville	Farmer and stock raiser. [P. M.
Lamb, H. F.	Section 33	1882	"	"	" " "
Leach, George	" 16	1833	Virginia	Millersport	" " "
Lamb, E. B. O.	" 35	1851	Ohio	Pleasantville	
Lamb, W. M.	" 32	1836	"	Baltimore	" " "
Musser, Henry		1818	"	Pleasantville	" " " and dealer.
Miller, Henry	Section 9	1805	Ohio	Millersport	Retired farmer.
McNaughten, H.	" 25	1833	"	New Salem	Farmer.
McNaughten, J. N.	" 36	1845	"	"	"
McNaughten, D. Y.	" 25	1815	"	"	"
Meridith, L. W.	" 26	1871	"	"	"
Miller, C. G.	" 31	1849	"	Baltimore	Wagon-maker.
Musser & Brother	" 7 [1829	1838	"	"	Farmers, stock raisers and shippers.
Miller, G. C.	Village	1827	"	Millersport	Book-keeper.
Mansberger, Joseph	"	1847	Pennsylvania	"	Dealer in boots and shoes.
Miller, David	Section 18	1805	Virginia	Baltimore	Retired farmer.
Miller, Josiah C.	" 18	1851	Ohio	"	Farmer.
Miller, D. W.	" 19	1837	"	"	"
Miller, Noah		1846	"	"	"
Miller, Henry C.	" 18	1838	"	"	"
Murphey, William	" 3	1818	"	Millersport	"
Mills, George B.		1861	Pennsylvania	Pleasantville	Physician and surgeon.
Ortman, B. C.	Salem	1849	Ohio	New Salem	Dealer in general merchandise.
Paul, John	Section 19	1816	"	Baltimore	Farmer and stock raiser.
Pugh, B. M.		1832	"	Millersport	" com. mer., & grain buyer.
Pearse, A. V.	Village	1846	"	"	Dlr. in dry gds., groc., bts. & shoes.
Parrish, Benjamin	Section 6	1823	"	"	Farmer.
Parrish, Mrs. M.	" 6		"	"	Farming.
Parrish, A. B.	" 30	1829	"	"	"
Parick, J. C.	" 1	1862	"	Thornville	Farmer. [smith.
Shumaker, Fred	Village	1835	"	New Salem	Carriage- & wagon-maker & black-
Sperry, M.	"	1841	"	"	Teacher.
Smith, L. G.	Section 14	1838	"	"	Farmer and constable.
Soliday, Jacob	" 31	1862	Switzerland	Baltimore	Retired farmer.
Seever, G. W.	" 8	1834	Ohio	Millersport	Farmer.
Spangler, William	" 2	1841	"	Salem	" and stock raiser.
Smith, J. W.	" 10	1841	"	Millersport	"
Snider, Rev. A.	" 10	1843	"	"	" and clergyman.
Taylor, Milton	" 15	1848	"	New Salem	" and stock raiser.
Thompson, Wm. K.		1840	"	Millersport	"
Taggart, John	" 30	1847	New Jersey	Kirkersville	Retired farmer.
Trovinger, D. L.	" 10	1836	Ohio	Millersport	Farmer and teacher.
Trovinger, C.	" 10	1810	Maryland	"	Retired farmer and Justice of the
White, J. H.	" 24	1862	Ohio	New Salem	Farmer. [Peace.
Wolshire, John	" 36	1843	"	"	"
Watson, W. K.	" 15	1844	"	Baltimore	"
Warner, T. B.	" 18	1821	"	"	" and stock raiser.
Wyckoff, W. L.		1849	"	Millersport	"
Watson, Wm. H.	" 1	1838	"	Thornville	" " "
Watson, W. J.	" 13	1839	Virginia	Salem	"
Wiseman, Isaac	" 13	1846	Ohio	"	"
Yontz, Joseph	Salem	1832	Maryland	New Salem	Physician and surgeon.
Zollinger, Jacob	Section 24	1848	Ohio	Thornville	Farmer and stock raiser.
Zollinger, J. L.	" 26	1849	"	Millersport	" " "

HOCKING TOWNSHIP.

NAME.	LOCATION.	Date of Settlement.	NATIVITY.	Post-Office Address.	DESCRIPTION OF BUSINESS.
Brasee, Hon. J. T.		1818	New York	Lancaster	Retired.
Brasee, Mary Jane.		1808	Ohio	"	
Beck, H. S.	Section 10	1837	"	"	Farmer.
Beck, G. W.	" 9	1830	"	"	"
Beck, J. K.	" 9	1834	"	"	"
Burton, Michael	" 8	1847	"	"	"
Boockers, Wm.	" 34	1840	"	"	Carpenter and joiner.
Beck, Jacob	" 4	1810	Switzerland	"	Farming.
Crumley, P. G.	" 8	1834	Ohio	"	Farmer.
Crumley, Daniel	" 8	1839	"	"	"
Coffman, W. S.	" 7	1825	"	"	"
Cruit, Wm.	" 7	1832	"	"	"
Crumley, J. F.	" 8 and 9	1827	"	"	"
Coffman, B. S.	" 8	1820	"	"	"
Crumley, Conrad	" 9	1804	Pennsylvania	"	" and stock dealer.
Gallagher, J. M.	" 10	1800	Ohio	"	Farmer.
Hughes, Wm. J.	" 5	1848	Indiana	"	"
Ingman, E.	Section 6	1807	Ohio	Lancaster	Farmer.
Joos, Charles	" 22	1856	Germany	"	Stonecutter.
Kerns, H. W.	" 32	1845	Ohio	Amanda	Farmer.
Peters, H. W.	" 4	1829	"	Lancaster	"
Peters, Wesley	" 2	1812	Maryland	"	Retired farmer.
Peters, Zebulon	" 15	1829	Ohio	"	Farmer.
Peters, R. J.	Lancaster, Main St.	1812	Maryland	"	"
Rigby, Mrs. Eliza	Section 7	1827	Ohio	"	"
Sands, Simeon	" 10	1815	"	"	"
Strode, James	" 5	1832	"	"	"
Simon, George, Jr.	" 16	1846	"	"	"
Schleick, D. J.	" 30	1834	"	Amanda	"
Spielmann, C.	" 13	1857	Germany	Lancaster	Minister of the gospel.
Work, Henry	" 3	1822	Ohio	"	Farmer.
Wolford, J. B.	" 16	1836	"	"	Proprietor of hominy mill, & man-
					ufact'r of carriages & grain cradles
Walter, Theodore	" 13	1848	"	"	Farmer.

MADISON TOWNSHIP.

NAME.	LOCATION.	Date of Settlement.	NATIVITY.	Post-Office Address.	DESCRIPTION OF BUSINESS.
Abbott, John	Section 9	1828	Ohio	Clearport	Farmer and music teacher. [disc.
Abbott, L.	" 9	1831	"	"	Dlr. in lumber & general merchan-
Burgner, Joseph	" 20	1828	Pennsylvania	"	Farmer.
Deem, Benj. F.	" 6	1845	Ohio	Amanda	" and butcher.
Ellis, J. W.	" 19	1831	Maryland	Clearport	"
Griffith, Malcolm	" 6	1835	Ohio	Amanda	"
Hyde, Francis	" 3	1848	"	Clearport	"
Hay, Leander	" 5	1841	"	"	"
Jones, W. T.	" 19	1838	"	"	Minister of the gospel.
Julian, Isaac A.	" 17	1832	"	"	Farmer and stock dealer.
Kohler, Gottlieb	" 20	1854	Germany	"	"
Moore, O. E.	" 9	1817	Ohio	"	"
Martens, H. A.	" 9	1845	Germany	"	" and Justice of the Peace.
Mack, John P.	" 2	1816	Pennsylvania	"	"
Neubauer, John	" 12	1865	Ohio	Lancaster	Blacksmith and wagon maker.
Pearse, James T.	Section 5	1832	Ohio	Clearport	Farmer.
Pearse, S	" 5	1828	"	"	"
Pearce, Stephen	" 2	1808	"	Lancaster	" and mill owner.
Strickler, Isaac	" 8	1821	Pennsylvania	Clearport	"
Shaeffer, Lewis	" 4	1834	Ohio	"	" and proprietor saw mill.
Shaeffer, Jacob	" 20	1814	"	"	"
Shaeffer, David	" 19	1808	"	"	Retired minister.
Trimmer, Conrad	" 9	1840	New Jersey	"	Farmer.
Van Wey, Henry	" 10	1812	Ohio	"	Carpenter and joiner.
Wolf, S. V.	" 4	1833	"	"	Farmer and owner grist mill.
Wiley, Robert H.	" 29	1818	"	"	"
Wolshire, Mathias	" 12	1840	Prussia	Lancaster	"
Wolf, I. V.	" 9	1852	Ohio	Clearport	"
Young, John	" 8	1819	"	"	"

RICHLAND TOWNSHIP.

NAME.	LOCATION.	Date of Settlement.	NATIVITY.	Post-Office Address.	DESCRIPTION OF BUSINESS.
Baughman, David		1828	Ohio	Rushville	Farmer.
Baker, R. H.		1831	"	"	"
Kraner, A. F.	Section 7	1846	"	Pleasantville	" and stock raiser.
Lewis, J. W.	Rushville	1843	"	Rushville	Book-keeper.
Lewis, W. C.	"	1834	"	"	Physician and surgeon.
Love, Hugh			Pennsylvania	Thornville	Farmer and stock raiser.
Lamb, Peter	Section 28	1809	Ohio	Rushville	"
McNaghten, Owen	" 6	1824	"	New Salem	" " "
McClung, Judge W	West Rushville	1808	Pennsylvania	W. Rushville	Retired farmer and soldier of 1812.
Melick, Mrs. A. B.		1844	Ohio	"	Farming, etc.
Miller, Joshua	Section 18	1849	Ohio	Rushville	Farmer and stock raiser.
Morrow, Andrew	" 21	1824	Pennsylvania	"	Retired farmer.
Neeley, John		1820	Ohio	"	Farmer and stock raiser.
Phillips, Rubin M.	Sections 20 & 21	1842	Delaware	"	" " "
Stultz, Jonathan		1821	Ohio	"	"
Stith, John	Section 16	1813	"	"	"
Stith, S. S.	" 17	1847	Indiana	"	"
Turner, Edward	" 16	1836	Ohio	"	"
Winegardner, J. J.	" 21	1809	"	"	Retired farmer and capitalist.

BERNE TOWNSHIP.

NAME.	LOCATION.	Date of Settlement.	NATIVITY.	Post-Office Address.	DESCRIPTION OF BUSINESS.
Applegate, W. S.	Section 4	1836	Ohio	Lancaster	Farmer.
Aneshausley, Henry	" 27	1812	Switzerland	Sugar Grove.	" and carpenter.
Aneshausley, Adam	" 27	1839	Ohio	Lancaster	" "
Aneshausley, Jacob	" 35	1814	"	"	Plasterer.
Ackers, E.	" 28	1836	"	"	Farmer and Township Clerk.
Ashbaugh, Geo. B.	" 4	1839	"	North Berne.	" and breeder of fine blooded
Artz, John	" 12	1825	"	"	" [stock.
Black, J. B	" 1	1822	"	"	Carpenter.
Bumgardner, Sol'n.	" 30	1824	"	Lancaster	Farmer.
Bumgardner, Henry	" 21	1827	"	"	" and blacksmith.
Bumgardner, John	" 22	1821	"	"	" and stock dealer.
Brown, E. R.	Main Street	1861	"	Sugar Grove.	Physician.
Beery, Mrs. C. D.		1868	"	Lancaster	Farmer.
Binckley, G. W.		1809	"	"	" [Berkshire hogs.
Beery, Solomon	Section 1	1829	"	North Berne.	" stock dealer, and breeder
Bailor, Silas	" 4	1818	"	Lancaster	" and proprietor grist mill.
Becker, Wm		1847	Germany	Lockville	" and merchant.
Crook, J. J.	" 21	1837	Ohio	Lancaster	Quarryman. [groceries, etc.
Dennis, E. G.	Main Street	1837	Pennsylvania	Sugar Grove.	Hotel keeper and dlr. in dry goods,
Erick, John	Section 18	1817	Ohio	Lancaster	Farmer.
Eversole, A. R.	" 7	1850	"	North Berne.	" and teacher. [Mill.
Eckert, H. S.	" 21	1815		"	" and prop. of Hocking Valley
Eversole, John P.	" 1	1845	"	"	Merchant, freight agent, and Post-
Fast, David	" 10	1820	"	Lancaster	Farmer and blacksmith. [master
Fox, John T.	" 12	1847	"	North Berne.	"
Geisy, Emanuel		1819	"	Lancaster	" and attorney-at-law.
Hoffman, George	" 8	1820	Pennsylvania	"	"
Hoffman, Frederick	" 9	1834	Germany	"	"
Horseman, John T.	" 9	1859	Virginia	"	" and dairyman.
Hashberger, Lewis.	Main Street	1831	Germany	"	"
Hagler, Susan	Section 27	1836	Maryland	Sugar Grove.	Farming.
Hammond, Jacob	" 36	1866	France	"	Farmer.
Henestefel, Mary	" 35	1858	Ohio	Lancaster	Farming.
Horn, George	" 30	1848	Germany	"	Farmer.
Hoffmann, Geo. J.	" 11	1824	"	"	"
Hoffmann, J. Gott'b	" 11	1838	"	North Berne.	" and carpenter.
Jackson, Samuel	" 1	1826	Ohio	"	"
Jackson, E. P.	" 33	1824	"	Sugar Grove.	" "
Knaller, William	" 1	1845	"	"	" and thrasher.

NAME.	LOCATION.	Date of Settlement.	NATIVITY.	Post-Office Address.	DESCRIPTION OF BUSINESS.
Kraft, G. H.	Section 28	1872	Pennsylvania	Sugar Grove.	Farmer.
Lamb, F. A.	" 2	1843	Ohio	North Berne.	" and stock dealer.
Miller, M. C.	" 2	1841	"	"	"
Mirgon, Wm. F.	" 1	1850	"	Lancaster	
Musek, Rev. Henry	" 1	1867	Germany	Sugar Grove.	Minister.
Maxwell, John L.	Main Street	1866	Pennsylvania	"	Currier.
Messbarger, Jacob	Section 26	1844	Ohio	"	Stonecutter.
Pearce, William B.	" 17	1832	Pennsylvania	Lancaster	Farmer, carpenter, & Town Trustee.
Piper, Dennis	" 18	1844	Ohio	"	" and blacksmith.
Pannabecker, G. W	" 3	1840	"	Sugar Grove.	" and wing-shooter.
Schultz, George	" 11	1854	Germany	Lancaster	"
Shumaker, Benj.	" 11	1835	Pennsylvania	North Berne.	"
Stutzman, Joel	" 11	1824	"	Lancaster	"
Shellenbarger, R.	" 17	1815	Ohio	North Berne.	"
Stukey, Jeremiah	" 29	1824	"	Sugar Grove.	"
Sharp, William	" 10	1839	"	"	" and brickmaker.
Sheets, John	" 9	1850	Germany	"	"
Sharp, Robert L.	" 10	1838	Ohio	"	" and quarryman.
Stukey, Solomon	" 3	1821	"	"	" "
Stalder, Peter	" 2	1874	Switzerland	"	"
Smoot, Solomon	" 34	1832	Virginia	Lancaster	" "
Swartz, Benj	" 36	1832	Ohio	"	" miller, and blacksmith.
Swartz, Lewis	" 36	1830	"	"	Miller.
Sherrick, Samuel	" 24	1844	"	North Berne.	Farmer. [the Peace.
Schopp, Wm	" 4	1838	Germany	Lancaster	" Ex-Auditor, and Justice of
See, John	" 8	1816	Ohio	"	" and quarryman.
Swillick, John	" 10	1853	Germany	"	"
Swillick, Geo.	" 10	1853	Ohio	"	" and thrasher.
Stutzman, Henry	" 1	1859	"	North Berne.	Grain merchant and farmer.
Stailey, J. J.	" 12	1822	"	"	Farmer.
Strayer, J. E.	" 13	1823	Maryland	"	"
Seifert, A.	" 24	1831	Pennsylvania	"	" and Ex-Probate Judge.
Turner, E. C.	" 13	1837	Ohio	"	" and minister.
Turner, J. B.	" 3	1835	"	Lancaster	"
Taylor, Stacy	" 5	1871	Vermont.	Sugar Grove.	" and attorney-at-law.
Tomb arge, Jno. D.	" 11	1848	Germany	Lancaster	" and proprietor of saw mill.
Tomb arge, Chas.	" 11	1848		"	" "
Van Dyke, S. F.	Main Street	1854	Ohio	Sugar Grove.	Postmaster and dealer in dry goods,
White, Thos. H.		1831	"	Lancaster	Justice of the Peace. [groceries, etc.

NAME.	LOCATION.	Date of Settlement.	NATIVITY.	Post-Office Address.	DESCRIPTION OF BUSINESS.
Ashbrook, A. P.	Somerset Village, Perry County	1873	Ohio	Somerset, Perry County	Grain dealer, miller, and farmer.