.... CALDWELL'S ....

ATLAS

OF

WAYNE COUNTY, OHIO.



From actual Surveys by and under the direction of

J. A. CALDWELL, C. E.

Assisted by

PHILIP MARKLEY, C. E., H. U. MOWERY, C. E.

PUBLISHED BY

Atlas Publishing Co.,

MOUNT VERNON, OHIO.

1897

H. B. STRANAHAN & CO., ENGRAVERS, CLEVELAND, O.

J. B. SAVAGE, PRINTER, 90-92 WOOD STREET, CLEVELAND.

INDEX.

GENERAL MAPS.

Outline map of Wayne County 20
Ohio maps and index ..... 21 to 36
United States map 34
Ohio map, giving Government Surveys ..... between pages 8 & 9

MAP OF TOWNS.

Apple Creek 54
Austen 47
Barrett, Dr., subdivision to Wooster 107
Burbank 72
Bloomington 131
Blachleyville 131
Canaan Center 58
Creston 69
Cedar Valley 101
Centerville 125
Congress Village 143
Dalton 134
Doylestown 77
Easton 138
Fredericksburg 67
Fairview 75
Golden Corners 55
Jackson 59
Jefferson 65
Kuntz and March add 107
Lattisburgh 131
Millbrook 75
Maysville 107
Marshallville 75
Morland 73
Mt. Eaton 65
Madisonburg 101
New Pittsburg 65
New Lebanon 80
Outline map of Wooster 51
Orrville 139
Overton 72
Pleasant Home 143
Reedsburg 138
Rittman 135
Smithville 130
Springville P. O. 47
Shreve 127
Sterling ..... 72 & 73
West Salem 142
West Lebanon 80
West Wooster 80
Wooster City, 1st Ward ..... 47 & 46
Wooster City, 2d Ward, West Part 50
Wooster City, 2d Ward, East Part 55
Wooster City, 3d Ward ..... 58 & 59
Wooster City, 4th Ward ..... 62 & 63
Wooster City, 5th Ward ..... 46 & 47

HISTORICAL AND DIRECTORY OF TOWNSHIPS AND TOWNS.

Apple Creek Business Directory 42
Apple Creek Directory 105
Antiquities of a Perished Race 9
Apple Creek, School District 99
Apple Creek, Land Owners 105
Austin Directory 106
Apple Creek, Business Directory 42
Baughman Township, map 87
Brilliant to the Last 16
Burbank 94
Blachleyville Directory 106
Burbank Town Directory 118
Church and Sunday School Day 13
Claims of Virginia 5
Centerville Land Owners 42
Congress Lands 6
College Township 6
Centennial of 100 Years 14
City Council of Wooster 14
Chippewa Township 88
Judge L. R. Critchfield's Centennial Address 15
Canaan Township 112
Canaan Center, or Windsor 112
Creston Directory 112
Congress Township Directory 117
Congress Village Directory 117
Congress School District 118
Chester Township Directory 118
Clinton Township Directory 124
Dalton Business Directory 42
Doylestown Business Directory 41
Doylestown Land Owners 44
Donation Tract of Land 6
Dohrman's Grant 6
Decorations 13
Dalton Town Land Owners 81
Dalton School District 82
Doylestown School District 88
Doylestown Directory 44
East Union Business Directory 82
East Union Township Directory 99
Eaton Land Owners 82
Education Day 13
Early Laws of Territory 7
Easton Business Directory 41
Fredericksburg 41
French Titles 5
Fire Lands 6
French Grant 6
First Officers of the Territory 7
Fairview Directory 99
Fredericksburg Land Owners 100
Franklin Township Directory 105
Green Township Land Owners 94
Gen. Anthony Wayne 8
Gen. David Wooster 8
Highland Park 111
Inaugural Day 13
Jackson Directory 99
Jefferson Land Owners 111
Land Grants 6
Lattisburg Land Owners 52
Local Courts and Court Officers 7
New Pittsburg 44
Mount Eaton Land Owners 111
Millbrook Directory Land Owners ..... 42 & 106
Milton Township Land Owners 93
Morland Directory 105
Marshallville Land Owners, in Baughman Township 87
Marshallville School District 87
Moravian Land 6
Mt. Eaton Business Directory 41
Maumee Road Land 6
Ministerial Lands 7
Maysville Directory 100
Mt. Eaton School District 81
Marshallville Land Owners, in Chippewa Township 52
Millbrook Land Owners 42
Orrville School District 87
Organization of Counties 8
Ohio Canal Lands 6
Organization of Territory 7
Ohio Company Lands 6
Orrville Business Directory 41
Orrville Land Owners' Directory, in Green and Baughman Townships 43
Ohio Without Inhabitants 5
Ohio in the Wilderness 5
Prospect before the First Settlers 7
Primitive Races of Ohio 5
Pioneer life of Wayne County 11
Pioneers and their Times 11
Pioneer Day 15
Plain Township Directory 123
Plat of lots in Sec. 10, in Wooster Township 107
Reedsburg Directory 106
Rittman Land Owners 93
Refused Lands 93
Refugee Tract 6
Symmes' Purchase 6
Second Grade of Territorial Government 7
Salt Section 7
School Lands 6
Soldiers' Day 13
Springs 11
Shreve Business Directory 41
Sugar Creek Township Directory 82
Shreve Land Owners' Directory 42
Salt Creek Directory 100
Sterling Directory ..... 93 & 112
Shreve Land Owners 42
Settlements of Northern Ohio 11
Smithville Business Directory 42
Turnpike Land 6
Titles of Ohio 5
United States 5
U. S. Military Lands 6
Virginia Military Lands 6
Wooster Business Directory 41
Western Reserve 6
Wayne County before Settlement 11
Wooster History 8
West Lebanon 105
West Salem School District 117
West Salem Land Owners 118
Wayne Township Directory 111
Wooster Business Directory 41
Wooster Township 106
West Salem Town 123-128
Wooster Directory, 1st Ward, Land Owners 45
Wooster Directory, 2d Ward 48
Wooster Directory, 3d Ward 49
Wooster Directory, 4th Ward 52
Wooster Directory, 5th Ward 45
Zane's Tract 6

MAPS OF TOWNSHIPS.

Paint 80
Sugar Creek 83
Baughman 86
Chippewa 89
Milton 92
Green 95
East Union 98
Salt Creek 101
Franklin 104
Wooster Township 107
Wayne 110
Canaan 113
Clinton 125
Congress 116
Chester 119
Plain 122

BIOGRAPHIES AND ENGRAVINGS.

M. M. Miller 7
Judge Frank Taggart 9
Jacob Frick's residence 10
Wayne County National Bank 10
Soldiers' Monument 10
Capt. Alfred B. Peckinpaugh 11
P. S. Blosser 12
Judge John C. McClarran 12
Charles C. Jones 12
A. W. Blackburn 12
George Jacob Kruger, Jr. 13
Capt. Lemuel Jeffries 14
William Shreve 14
Judge L. R. Critchfield 15
E. J. Pocock 17
Alfred J. Thomas 16
David W. Musselman 17
Florian Schaffter 17
H. U. Mowrey 17
Anderson Adair 18
W. W. Garver 18

Air Line Distance Table

OF

Wayne County, Ohio.

GIVEN IN MILES AND TENTHS OF MILES.

Names of Towns.	Apple Creek.	Blachleyville.	Burbank.	Big Prairie P. O.	Congress village.	Centerville.	Canaan Center.	Doylestown.	Dalton.	Fairview.	Fredericksburg.	Golden Corners.	Jackson.	Jefferson.	Lattisburgh.	Millbrook.	Morland.	Mechanicsburgh.	Madisonburg.	Rittman.	Marshallville.	Maysville.	Mount Eaton.	Orrville.	Sterling.	Shreve.	West Lebanon.	Wooster.	Creston.	West Salem.	Easton.	Overton.
Apple Creek																																
Blachleyville	18.3																															
Burbank	22.2	13.3																														
Big Prairie P. O.	24.1	21.1	22.5																													
Congress village	17.	11.2	5.2	20																												
Centerville	12.	7.	22.	3.	18																											
Canaan Center	14.3	14.8	4.2	21.	6.4	20.																										
Doylestown	19.	15.4	29.3	14.8	27.3	20.4	12.3																									
Dalton	7.7	20.3	20.3	22.6	20.2	20.	10.1	12.																								
Fairview	9.3	20.4	18.	23.9	19.	21.3	13.8	3.6	3.6																							
Fredericksburg	5.2	12.6	22.	12.	19.	9.	18.	22.	14.4	14.4																						
Golden Corners	10.4	11.8	5.4	18.2	3.7	17.4	3.2	15.3	17.2	15.4	17.5																					
Jackson	15.1	16.7	4.6	22.6	3.5	21.5	2.	10.3	17.6	13.	19.6	5.4																				
Jefferson	11.	4.2	1.8	10.2	8.3	9.2	11.	20.4	17.1	16.6	18.	8.	20.5																			
Lattisburgh	17.2	8.1	9.6	14.5	4.3	15.	10.1	22.2	21.	21.2	18.8	7.1	20.4	6.8																		
Millbrook	9.6	4.8	17.9	6.1	13.9	4.4	15.7	23.2	17.	18.	8.	13.2	17.	5.5	11.6																	
Morland	6.6	9.	19.	8.5	15.6	6.	16.	21.8	14.2	15.6	4.8	14.2	17.2	7.5	14.	5.5																
Mechanicsburg	11.	8.3	9.	14.3	5.8	13.4	6.4	16.7	15.8	14.5	13.8	4.	8.3	4.3	6.7	9.2	5.2															
Madisonburg	9.	10.9	9.6	16.	8.3	14.6	6.1	21.8	12.5	11.4	12.5	5.3	7.1	6.5	10.1	10.3	5.	33.														
Rittman	14.8	21.	11.2	26.2	14.4	24.2	6.2	4.2	18.2	8.8	19.6	11.	6.1	16.7	18.	20.3	19.	12.8	10.3													
Marshallville	12.	20.6	15.	25.2	17.0	23.	11.2	5.	7.4	4.	17.	13.3	9.5	16.8	19.7	19.	17.	13.7	10.3	4.6												
Maysville	4.2	16.2	22.4	16.3	20.8	13.4	18.7	19.3	8.3	11.	4.5	18.2	19.	14.5	21.	11.8	8.5	15.	13.	18.	14.3											
Mount Eaton	8.	20.8	25.7	21.	24.1	18.	21.5	19.1	7.2	10.6	9.	21.4	21.3	19.	24.1	16.6	13.1	19.	16.5	19.	14.4	4.8										
Orrville	7.6	17.6	16.	21.	16.2	18.6	11.6	9.5	4.6	3.	12.4	12.8	11.	13.7	18.3	15.1	13.	11.5	8.3	4.7	10.	21.	17.1									
Sterling	15.	8.2	24.1	5.	22.8	5.	7.4	13.8	10.6	19.6	8.	8.	7.4	15.1	18.4	18.	10.4	8.3	3.2	7.	18.3	20.	3.9	9.2								
Shreve	11.4	21.	6.3	23.	4.	16.8	1.5	19.	28.8	18.6	19.8	81.	16.	22.	8.2	14.	3.	4.6	12.	13.1	22.7	21.1	12.3	17.	24.2							
West Lebanon	9.	22.	24.8	23.	24.5	20.	20.6	17.	52.	86.	11.3	21.3	20.1	19.6	25.5	18.1	14.8	16.2	17.3	12.5	6.7	8.	8.4	9.5	23.	19.1						
Wooster	7.	8.	13.	12	10.4	10.6	10.	17.1	18.8	12.7	9.4	8.4	11.4	4.3	10.5	3.3	6.4	4.6	4.1	14.	13	10.9	14.9	18.2	10.	8.7	15.					
Creston	16.2	18.	5.	24.	9.	23.	4.	10.2	16.	10.	21.	7.	2.	14.	11.	19.	17.	10.	9.	6.	14.2	20	23.	12.	3.	22.	22.	11.3				
West Salem	21.2	21.2	22.	6.	21.	4.4	21.4	9.4	21.4	24.6	22.7	23.8	7.5	11.	12.4	6.4	17.7	20.	10.3	12.6	17.4	20.3	25.2	23.	17.5	20.	11.4	20.4	28.8			
Easton	15.	22.	13.5	27.1	17.	25.2	10.4	2.2	11.1	7.6	20.6	13.2	8.6	18.	20.2	21.1	20.	14.5	11.	22.	3.7	17.8	18.0	2.8	14.	21.8	24.	16.	15.3	19.4		
Overton	12.	8.	8.2	15.	4.6	14.8	6.3	19.5	16.7	16.	14.3	3.8	8.	4.5	7.	10.	11.	1.3	4.4	14.	15.	17.	20.	15.	11.	12.	23.	6.	11.5	11.	18.	

HISTORICAL SKETCH

OF

WAYNE COUNTY, OHIO.

OHIO, AS IT EMERGED ABOVE THE WATERS.

GEOLOGICAL FORMATIONS—PRIMITIVE RACES—MOUND BUILDERS—TITLES TO OHIO—INDIANS—OHIO WITHOUT INHABITANTS—FRENCH TITLE—ENGLISH TITLE—THE TITLE OF THE UNITED STATES.

When the territory of Ohio emerged from the ancient waters of the carboniferous period, it presented the appearance of an extended monotonous plain. It has not been materially changed since that period, in a topographical sense, except by the excavating power of the streams. There are no geological uplifts, or mountain ranges, or peaks.

In Ohio, no primitive rocks are found in place. Her rocks are all sedimentary and stratified, and, as they are horizontal, the strata that appear at the surface are few. Her geology is, therefore, very simple and easily understood, especially when we compare it with that of New York or Pennsylvania, where a much greater variety of formations are seen.

The lowest visible rock in Ohio is the blue limestone of Cincinnati, which is also the lowest in a physical as well as in a geological sense. We have no means of ascertaining the thickness of the blue limestone, for we have not penetrated through it to the rocks beneath; yet, it is estimated at more than 1,000 feet, 600 to 700 of which are visible.

If we group the rocks of Ohio according to their lithological characters, there are five distinct divisions, that any person will discover on examination. The difference in appearance, hardness, color and composition is so marked that no more natural division could be made.

PRIMITIVE RACES OF OHIO.

It is not determined whether we have yet discovered the original or first people who occupied the soil of Ohio. Modern investigations are continually bringing to light evidences of earlier races. Since the presence of man has been established in Europe as a contemporary of the fossil elephant, mastodon, rhinoceros and the horse, of the latter drift or glacial period, we may reasonably anticipate the presence of man in America in that era. Such proofs are already known, but they are not of that conclusive character that amounts to a demonstration. It is, however, known that an ancient people inhabited Ohio in advance of the red man, who was found here near four hundred years ago, by the Spanish and French explorers.

Five or six hundred years before the arrival of Columbus, the Northmen sailed from Norway, Iceland and Greenland, along the Atlantic coast as far south as Long Island. They then found Indian tribes in New England, closely resembling those who lived upon the coast, and the St. Lawrence, when the English and French came to possess those regions.

These red Indians have no traditions of a prior people, but there are over a large part of the Lake country, and of the valley of the Mississippi, earth works, mounds, pyramids, ditches and forts, the works of a more ancient race, and a people far in advance of the Indian. If they were not civilized they were not barbarians. They were not mere hunters, but had fixed habitations, cultivated the soil, and possessed mechanical skill. We know them as "Mound Builders," because they erected over the mortal remains of their principal men and women memorial mounds of earth or unhewn stone—of which hundreds remain to our day—many of them so large and high that they give rise to an impression of the numbers and energy of their builders, such as we receive from the pyramids of Egypt.

TITLES OF OHIO.

The territory that now constitutes Ohio was, first of all, so far as we can judge, in full possession of the race of Mound Builders; afterwards (but still in pre-historic times) its sole occupants and owners, for some centuries, were unquestionably those Indian tribes or nations found here by the Europeans. They, as well as the Mound Builders, held titles acquired probably by priority of discovery—by conquest—by occupancy or possession. Possessory titles they might be appropriately termed.

OHIO WITHOUT INHABITANTS.

After the destruction of the Eries by the Five Nations, in 1656, and until 1700, or a little later, what is now the State of Ohio was uninhabited—a silent wilderness. The Miami Confederation, inhabiting the southern shore of Lake Michigan, extended southeasterly to the Wabash. The Illinois Confederacy extended down the eastern shore of the Mississippi to within about eighty miles of the Ohio. Hunting parties of the Chickasaws roamed up the eastern shore of the Mississippi to about where Memphis now stands. The Cherokees occupied the slopes and valleys of the mountains about the borders of what is now East Tennessee, North Carolina and Georgia. The great basin, bounded north by Lake Erie, the Miamis and the Illinois, west by the Mississippi, east by the Alleghenies, and south by the headwaters of the streams that flow into the gulf of Mexico, seems to have been uninhabited, and scarcely visited, except by war parties of the Five Nations.

In the next half century, from 1700 to 1750, various tribes pressed into what is now Ohio, across all its borders. In the early part of the eighteenth century the Wendats, called by the French Ouendats, and spelled by the English Wyandots, extended their settlements into the northwestern part of Ohio, and became permanently fixed there.

The Miamis pushed their borders into the western portion. Shawnees settled the Scioto Valley. The Shawnees were not found originally in Ohio, but migrated there after 1750. They were called by the French Chaouanous, by the English Shawanoes, which was afterwards changed to Shawanee, and recently to Shawnee. The Delawares settled the valleys of the Muskingum. Detachments of the Five Nations, mostly Senecas, occupied part of the northern and eastern part of the State. The Senecas who settled the northern part were called by that name. Those who settled in the eastern portion, between the Delawares and the Pennsylvania border, were called Mingoes. The Five Nations were called Iroquois by the French, Maquas by the Dutch, Five Nations by the English, and Mengwe by the Delawares. The Pennsylvanians, changing the appellation "Mengwe," which they had heard used by the Delawares, called the Five Nations "Mingoes." And so the band of Senecas who settled in Ohio, between the Delawares, on the Muskingum and the Pennsylvania border, went by the name of Mingoes.

These were the Indians that occupied the territory that now forms the State of Ohio, immediately before its settlement by the whites—and these were the tribes whom our forefathers had to subdue before they could peacefully possess the land.

THE FRENCH TITLE.

The claims of the different European monarchs to large portions of the western continent were based upon the first discoveries made by their subjects, without regard to the rights of the occupants of the country—the Indians.

Thus France claimed, by right of priority of discovery, all the territory now comprised within the limits of Ohio, which was a part of that re[illegible] between the Allegheny and Rocky Mountains, first known by the general name of Louisiana.

THE ENGLISH TITLE.

The principal ground whereon the English claimed dominion beyond the Alleghenies was that the Six Nations owned the Ohio Valley and had placed it, with their other lands, under the protection of England. Some of the western lands were also claimed by the British as having been actually purchased, at Lancaster, Penna., in 1744, at a treaty between the colonists and the Six Nations at that place.

These conflicting claims of France and England were settled by the arbitrament of the sword, and, after long and bloody wars, France succumbed to the power of England, and, by the treaty of Paris, in February, 1763, she formally relinquished to Great Britain all her claims to that portion of her territory between the Ohio and the Mississippi.

THE TITLE OF THE UNITED STATES.

The colonies having, in 1776, renounced their allegiance to the British king, and assumed rank as free, sovereign and independent States, each State claimed the right of soil and jurisdiction over the district of country embraced within its charter from the kings of England.

The claim of the English to the late northwestern territory was ceded to the United States by the treaty of peace signed at Paris, September 3, 1783. The provisional articles which formed the basis of that treaty, more especially as related to the boundary, were signed at Paris, November 2, 1782. During the pendency of the negotiation relative to these preliminary articles, Mr. Oswald, the British Commissioner, proposed the Ohio River as the western boundary of the United States, and but for the indomitable perseverance or that revolutionary patriot, John Adams, one of the American Commissioners, who opposed the proposition, and insisted on the Mississippi as the boundary, the probability is that the proposition of Mr. Oswald would have been acceded to by the United States Commissioners.

Those States which had no charters for western land grants insisted that these unappropriated lands ought to be used for the benefit of all the States, according to their population, as the titles to them were secured by the blood and treasure of all. Congress repeatedly urged upon those States owning western unappropriated lands to make liberal cessions of them for the common benefit of all.

The States claiming rights or titles to these western lands finally ceded their claims to them to the general government, to be held for the benefit of all the States, with certain reservations made by Virginia and Connecticut, as will be presently stated.

Thus the United States ostensibly acquired the sole title to the territory that now embraces within its limits the State of Ohio.

But these were not, however, the only claims that had to be extinguished, prior to the commencement of settlements within its limits. Numerous savage Indian tribes asserted their respective claims, by virtue of prior possession, which had also to be extinguished.

A treaty for this purpose was accordingly made at Fort Stanwix, October 27, 1784, with the sachems and warriors of the Mohawks, Onandagas, Senecas, Cayugas, Oneidas and Tuscaroras, by the third article of which treaty the said Six Nations ceded to the United States all claims to the country west of a line extending along the western boundary of Pennsylvania, from the mouth of Oyounayed to the river Ohio. A treaty was also concluded at Fort McIntosh, January 21, 1785, with the Wyandot, Delaware, Chippewa and Ottawa nations, by which more accessions of territory were acquired.

THE CLAIMS OF VIRGINIA

AND OTHER STATES TO THE TERRITORY NORTHWEST OF THE OHIO RIVER, AND THE CESSION OF THEIR TITLES TO THE GENERAL GOVERNMENT.

As just stated, at the close of the Revolutionary War, several of the confederated States claimed titles to more or less of this territory, by virtue of grants made by the kings of England previous to that struggle. Virginia acquired a title by its several charters granted by James I, bearing dates respectively April 10, 1606; May 23, 1609; March 12, 1611. The colony of Virginia first attempted to exercise authority in, or jurisdiction over, that portion of its extensive domains that was organized by the ordinance of '87, in "The territory northwest of the river Ohio," when, in 1769, the House of Burgesses of said colony passed an Act establishing the county of Botetourt, with the Mississippi River as its western boundary. The aforesaid Act recited, that "Whereas, the people situated on the Mississippi, in the said county of Botetourt, will be very remote from the court house, and must necessarily become a separate county, as soon as their numbers are sufficient, which will probably happen in a short time; be it therefore enacted by the authority aforesaid, that the inhabitants of that part of the said county of Botetourt, which lies on the said waters of the Mississippi, shall be exempted from the payment of any levies to be laid by the said county court, for the purpose of building a court house and prison for said county."

Connecticut also held a claim for a portion of this territory, extending to the Pacific coast, granted by Charles II, April 23, 1662. Massachusetts had similar claims, so also had New York.

From the vague and indefinite ideas of the English government in regard to the geography of the "New World," these grants were not clearly defined or described, and, sometimes, they overlapped. This was likely to lead to disputes and wrangling among the claimants that would be difficult to decide.

In the Legislature of Connecticut was asserted the undoubted and exclusive right of jurisdiction, and it "Resolved, that his excellency, the Governor, be desired to issue his proclamation, declaring and asserting the right of his State to all the lands within the limits aforesaid, and strictly forbidding all persons to enter or settle thereon, without special license or authority, first obtained from the General Assembly of this State."

In consequence of this state of affairs, Congress, in 1784, addressed a recommendation to all the States having territorial claims in the West, asking them to cede their lands to the Confederacy, to aid the payment of the debts incurred during the revolution, and to promote the harmony of the Union.

In accordance with this recommendation, Virginia, on the first day of March, 1784, by her delegates in Congress, Thomas Jefferson, Samuel Hardy, Arthur Lee and James Monroe, deeded all her rights in the territory northwest of the Ohio to the United States.

On the first day of March, 1781, New York ceded all her claims to the northwest territory to the general government; and, on the 18th day of April, 1785, Massachusetts ceded to the United States all her claims to the western territories.

On the 14th of September, 1786, the delegates from Connecticut executed a deed of cession, in accordance with the terms proposed by Congress; thus the title to the whole of the territory northwest of the Ohio became the property of the government. This vast domain contained several hundred millions of acres.

When Ohio was admitted into the Union as an independent State, one of the terms of admission was, that the fee simple to all the lands within its

limits, except those previously granted or sold, should vest in the United States. Different portions of these lands had or have at different periods been granted or sold to various individuals, companies or bodies politic.

LAND GRANTS.

The following are the names by which the different bodies of these lands are designated, on account of these different forms of transfers, to-wit:

1. Congress Lands
2. United States Military.
3. Western Reserve.
4. Fire Lands.
5. Ohio Company's purchase.
6. Donation Tract.
7. Symmes' Purchase.
8. Refugee Tract.
9. French Grant.
10. Dohrman's Grant.
11. Zane's Grant.
12. Canal Lands.
13. Turnpike Lands.
14. Maumee Road Lands.
15. School Lands.
16. College Lands.
17. Ministerial Lands.
18. Moravian Lands.
19. Salt Sections.
20. Virginia Military Land.

CONGRESS LANDS.

Congress Lands are so called because they were sold to purchasers by the immediate agents of the government, conformably to laws enacted by Congress. They are all regularly surveyed into townships of six miles square each, under the authority and at the expense of the national government. In the eastern half of the State, that is, east of the Scioto River, and on a meridian line drawn three miles within the eastern limits of Marion and Crawford counties, the ranges are counted from east to west, and the numbers of the townships from south to north, beginning on the Ohio as a base. But, in the west half of the State, the ranges begin on the State line of Indiana, and are counted eastwardly, until they reach the other ranges, which are numbered westwardly, as above mentioned, excepting between the two Miami rivers, where the ranges run from south to north, and the numbers of the townships from west to east, that is, from the Great Miami as a base. In the purchase made in 1818, north of the Greenville treaty line, however, a "base line" is made in about the middle of the tract, on the parallel of the 41st degree north latitude, from which the townships are numbered both north and south.

UNITED STATES MILITARY LANDS.

These lands are so called from the circumstance of their having been appropriated by an Act of Congress, of the 1st of June, 1796, to satisfy certain claims of the officers and soldiers of the Revolutionary War. The tract of country embracing these lands is bounded as follows: Beginning at the northwest corner of the original seven ranges, thence south fifty miles, thence west to the Scioto River, thence up said river to the Greenville treaty line, thence northeasterly with said line, to old Fort Lawrence on the Tuscarawas River, thence due east to the place of beginning, including a tract of about 4,000 square miles, or 2,560,000 acres of land. It is, of course, bounded north by the Greenville treaty line, east by the seven ranges of townships, south by the Congress and Refugee lands and west by the Scioto River.

These lands are surveyed into townships five miles square. The townships were then again originally surveyed into quarter townships, of two and a half miles square, containing 4,000 acres each. Subsequently, some of these quarter townships were subdivided into forty lots of 100 acres each, for the accommodation of those soldiers who held warrants for 100 acres only. And, again, after the time originally assigned for the location of these warrants had expired, certain quarter townships, which had not been located, were divided into sections of one mile square each, and sold by the general government like the main body of Congress lands.

WESTERN RESERVE.

This land, as before stated, was originally granted to Connecticut, by Charles II, in 1662. This territory is situated in the northeast portion of the State, between Lake Erie on the north, Pennsylvania on the east, the parallel of the 41st degree of latitude on the south, and Sandusky and Seneca counties on the west. It extends 120 miles from east to west, and will average about fifty miles north and south, though upon the Pennsylvania line it is sixty-eight miles from north to south. The area is about 3,800,000 acres. It is surveyed into townships of five miles square.

After the United States became a nation, the interfering claims of the different States in regard to the original grants made by the Kings of England, as before stated, were likely to become a source of trouble that might terminate in disastrous results. When Congress undertook to obtain the title from the States of their rights to these territories, it was with difficulty that the consent of Connecticut to the cession of her rights could be obtained. A compromise was finally effected, by which Connecticut retained her right to the soil of these 3,800,000 acres, while Congress obtained the right to the jurisdiction over it. They then united this tract to the territory that now forms the State of Ohio.

FIRE LANDS.

This is a tract 781 square miles, or 500,000 acres, in the western part of the Reserve. The name originated from the circumstances of the State of Connecticut having granted these lands, in 1792, as a donation to certain sufferers by fire, occasioned by the burning of the property of her citizens by the English during the Revolutionary War, particularly at New London, Fairfield and Norwalk. These lands include the five westernmost ranges of the Western Reserve townships. Lake Erie and Sandusky Bay project so far south as to leave but the space of six tiers and some fractions of townships between them and the 41st parallel, or a tract of about thirty by twenty-seven miles in extent.

This tract is surveyed into townships of about five miles square each, and these townships are divided into four quarters.

OHIO COMPANY'S LAND.

This is a body of land containing about 1,500,000 acres, including, however, the donation tract, school lands, etc., lying along the Ohio River, and including Meigs, nearly all of Athens, and a considerable part of Washington and Gallia counties. This tract was purchased by the government, Oct. 27, 1787, by Manasseh Cutler and Winthrop Sargeant, from the neighborhood of Salem, Massachusetts, as agents for the "Ohio Company," so called, which had been formed in Massachusetts for the purpose of a settlement in the Ohio country. Only 964,285 acres were ultimately paid for, and, of course, patented. This body of land was then apportioned out into 817 shares of 1,173 acres each, and a town lot of one-third of an acre to each share. These shares were made up to each proprietor, in tracts, one of 640 acres, one of 262, one of 160, one of 100, one of eight, one of three acres, besides the before-mentioned town lot.

Unfortunately for the Ohio Company, owing to their want of topographical knowledge of the country, the body of land selected by them, with some partial exceptions, is the most hilly and sterile of any tract of land of similar extent in the State.

A great portion of its first settlers were revolutionary officers and soldiers, with their families. They made their first settlement on the Ohio river, at the mouth of the Muskingum, where they founded the town of Marietta, which was the first important settlement in the State.

THE DONATION TRACT

Is a body of 100,000 acres set off in the northern limits of the Ohio Company's tract, and granted to them by Congress, provided they should obtain one actual settler upon each 100 acres thereof, within five years from the date of the grant, and that so much of the 100,000 acres aforesaid, as should not be taken up, shall revert to the general government.

This tract may, in some respects, be considered a part of the Ohio Company's purchase. It is situated in the northern limits of Washington county. It lies in an oblong shape, extending nearly seventeen miles from east to west, and about seven and a half miles from north to south.

SYMMES' PURCHASE.

This was a tract of 311,682 acres of land in the southwestern quarter of the State, between the Great and Little Miami rivers. It borders on the Ohio River a distance of twenty-seven miles, and extends so far back from the latter, between the two Miamis, as to include the quantity of land just mentioned. It was patented to John Cleves Symmes, in 1794, for sixty-seven cents per acre. Every section 16, or mile square, in each township, was reserved by Congress for the use of schools; and section 29 for the support of religious institutions, besides fifteen acres around Fort Washington, in Cincinnati. This tract of country is now one of the most valuable in the State.

REFUGEE TRACT.

This is a body of 100,000 acres of land, granted by Congress, February 18, 1801, to certain individuals who left the British provinces during the Revolutionary War and espoused the cause of freedom. It is a narrow strip of country, four and a half miles broad from north to south, and extending eastward from the Scioto River forty-eight miles, at Columbus, into Muskingum county. It includes portions of the counties of Franklin, Fairfield, Perry, Licking and Muskingum.

FRENCH GRANT.

This is a tract of 24,000 acres of land bordering on the Ohio River, in the southeastern portion of Scioto county. It was granted by Congress, in March, 1795, to a number of French families, who lost their lands at Gallipolis by invalid titles. It extends from a point on the Ohio River, one and one-half miles above, but opposite the mouth of Little Sandy Creek, in Kentucky, and extending eight miles in a direct line down the river, and from the two extremities of that line, extending back at right angles sufficiently far to include the quantity of land required, which exceeded four and a half miles back.

Twelve hundred acres additional were afterwards granted, adjoining the above-mentioned track, at its lower end, toward the mouth of Little Scioto River. Although the land in question was originally granted exclusively to Frenchmen, not more than eight or ten French families permanently settled on it, the other portion of the population being composed of emigrants from Vermont, New Hampshire and other States. This tract is composed of the township of Greene, in Scioto county.

DOHRMAN'S GRANT.

This is a six-mile square township of land, containing 23,040 acres, situated in the southeast portion of Tuscarawas county. It was given to Arnold Henry Dohrman, a Portuguese merchant of Lisbon, by Act of Congress of February 27, 1801, "In consideration of his having, during the Revolutionary War, given shelter and aid to the American cruisers and vessels of war."

MORAVIAN LANDS.

These are three several tracts of 4,000 acres each, originally granted by the old Continental Congress, in July, 1787, and confirmed by the Act of Congress, of June 1, 1796, to the Moravian brethren, at Bethlehem, in Pennsylvania, in trust and for the use of the Christianized Indians living thereon. They are laid out in nearly square forms on the Muskingum River, in what is now Tuscarawas county. They are called by the names of Schœnbrun, Gnadenhutten and Salem tracts. The Indians have long since left them.

ZANE'S TRACTS.

These are three several tracts of one mile square each—one on the Muskingum River, which includes the city of Zanesville—one at the crossing of the Hocking River, on which the town of Lancaster is laid out—and the third on the left bank of the Scioto River, opposite Chillicothe. They were granted by Congress, in May, 1796, to Ebenezer Zane, on condition that he should open a road through them from Wheeling, Virginia, to Maysville, Kentucky.

There were also three other tracts, one mile square each, granted to Isaac Zane, in 1802, in consequence of his having been taken prisoner by the Indians when a boy, during the Revolutionary War, and living with them most of his life, and having, during that time, performed many acts of kindness and beneficence towards the American people. These tracts are situated in Champaign county, on King's Creek, from three to five miles northwest of Urbana.

THE MAUMEE ROAD LANDS.

These are a body of lands, averaging two miles wide, lying along one mile on each side of the road from the Maumee River, at Perrysburg, to the western limits of the Western Reserve, a distance of about forty-six miles, and comprising nearly 60,000 acres. They were originally granted by the Indian owners, at the treaty of Brownsville, in 1808, to enable the United States to make a road on the line just mentioned. The general government never moved in the business until February, 1823, when Congress passed an Act, making over the aforesaid lands to the State of Ohio, provided she would, within four years thereafter, make and keep in repair, a good road throughout the aforesaid route of forty-six miles. This road the State government opened out, obtained the land and sold it.

TURNPIKE LANDS.

These are forty-nine sections, amounting to 31,360 acres, situated along the western side of the Columbus and Sandusky Turnpike, in the eastern part of Seneca, Crawford and Marion counties. They were originally granted by an Act of Congress, on the 3d of March, 1827, and more especially by a supplementary Act the next year. The considerations, for which these lands were granted, were that the mail stages, and all troops and property of the United States, which should ever be moved and transferred along this road, should pass free of toll.

OHIO CANAL LANDS.

Congress, by an Act passed on the 24th of May, 1828, granted to the State of Ohio 500,000 acres of land to aid the State in completing her canals, and also a quantity "equal to one-half of five sections in width on each side of said canal" (the Miami Canal), so far as it passes through the public lands, north of the old Greenville treaty line, and this is estimated at 106 miles, thereby making the quantity of land thus granted 340,000 acres—or 840,000 acres in all, provided that all troops and property of the United States transported thereon shall pass free of toll, as in the case of the before-mentioned turnpike lands.

For both the canal and turnpike lands, the Governor made deeds to the individual purchasers.

SCHOOL LANDS.

By compact between the United States and the State of Ohio, when the latter was admitted, it was stipulated, for and in consideration that the State should never tax the Congress Lands, until after they had been sold five years, and in consideration that the public lands would thereby more readily sell, that the one thirty-sixth part of all the territory included within the limits of the State should be set apart for the support of common schools therein. And, for the purpose of getting at lands which should, in point of quality of soil, be on an average with the whole of the land in the country, they decreed that it should be selected by lot, in small tracts; that, to effect this fairly, it should consist of Section number 16, let that section be good or bad, in every township of Congress Land, and also in the Ohio Company's land, and in Symmes' purchases, all of which townships are composed of thirty-six sections each; and, for the United States Military Lands and Western Reserve, a number of quarter townships, two and a half miles square, each (being the smallest survey then made), should be selected by the Secretary of the Treasury, in different places throughout the United States Military Tract, equivalent in quality to the one thirty-sixth part of those two tracts, respectively. And for the Virginia Military Tract, Congress enacted that a quantity of land equal to the one thirty-sixth part of the estimated quantity of land contained therein should be selected by lot, in what is called the "New Purchase," now comprising Wayne, Richland and part of Holmes and Marion counties, in quarter township tracts of three miles square each. Most of these selections were accordingly made, but, in some instances by the carelessness of the officers conducting the sales, or from some other cause, a few Sections 16 had been sold, in which case Congress, when applied to, generally granted other lands in lieu thereof, as, for instance, no Section 16 was reserved in Montgomery township in which Columbus is situated, and Congress afterwards granted therefor section 21, in the township cornering thereon to the southeast. Furthermore, as the Virginia Military Tract was found to be much larger than was at first supposed, there was not really school lands enough set off for this district. It lacked two quarter townships, or eighteen sections.

All these lands were vested in the legislature, in trust for the people, for school purposes.

COLLEGE TOWNSHIPS.

These lands are embraced in three townships, six miles square each, granted by Congress—two of them to the Ohio Company, for the use of a college to be established within their purchase, and one for the use of the inhabitants of Symmes' purchase.

The two in the Ohio Company's purchase are situated near the center of Athens county, and

constitute a considerable part of the permanent funds of the Ohio University at Athens. That one belonging to Symmes' purchase, comprises the northwestern township in Butler county. Its income is appropriated to the Miami University, which is erected thereon. This university was chartered in 1809, and located in the town of Oxford, which is situated in the foregoing township of land, granted by Congress for its support.

These lands were really no donation, but were a part of the considerations inducing the Ohio Company and J. C. Symmes to make their purchases.

MINISTERIAL LANDS.

In both the Ohio Company's and Symmes' purchase, every Section 29—equal to one thirty-sixth part of every township—was reserved as a permanent fund for the support of a settled minister. As the purchasers of these two tracts came from parts of the Union where it was customary, and deemed necessary, to have a regular settled clergyman in every town, they, therefore, stipulated in their original purchase that a permanent fund, in land, should thus be set apart for this purpose. In no other part of the State than in these two purchases are any lands set apart for this purpose.

SALT SECTIONS.

Near the center of Jackson county Congress originally reserved from sale thirty-six sections, or one six-mile square township around and including what was called the Scioto Salt Licks, also one-quarter of a five-mile square township in what is now Delaware county, in all forty-two and a quarter sections, or 27,040 acres. By an Act of Congress, of the 28th of December, 1824, the legislature of Ohio was authorized to sell these lands and apply the proceeds thereof to such literary purposes as the legislature may think proper, but to no other purpose whatever.

VIRGINIA MILITARY LANDS.

This is one of the largest and most important reservations of lands made by the States which ceded territory to the general government.

This tract of land is situated between the Little Miami and Scioto rivers. It embraces within its limits Adams, Brown, Clermont, Clinton, Fayette, Highland, Madison and Union counties, entirely, and portions of Marion, Delaware, Franklin, Pickaway, Ross, Pike, Scioto, Warren, Greene, Clark, Champaign, Logan and Hardin. It embraces a body of 6,570 square miles, or 4,204,800 acres of land.

As stated elsewhere, Virginia had, during the progress of the Revolutionary War, promised her officers and soldiers serving in the Continental line large bounties in land. When she ceded her territory northwest of the Ohio to the general government, she reserved enough of the land to fulfill her engagements with her troops who had served in the Continental Army. Hence the name "Virginia Military Lands."

Notwithstanding the United States had, after the cession by the several States of their claims to the western territory, made several treaties with the Indians, by which their titles to their lands seemed to have been extinguished, yet the tribes still maintained an attitude of extreme and relentless hostility, which continued until after Wayne's victory, in 1794, completely crushed their hopes and humbled their pride.

It was while the Indians were still in this hostile attitude that the first lodgement of the whites was made in Adams county, at Manchester, in 1791.

THE PROSPECT BEFORE THE FIRST SETTLERS.

ORGANIZATION OF THE TERRITORY—FIRST OFFICERS—SECOND GRADE OF TERRITORIAL GOVERNMENT—EARLY LAWS—COURTS—EARLY SETTLEMENTS—FIRST SETTLEMENT IN WAYNE COUNTY.

We can, at this late day, but faintly imagine the outlook that presented itself to the view of the pioneers, and their feelings, when they first landed upon the borders of the wilderness in which they were to make their homes.

Before them lay the boundless wilderness, covered with a dense forest of trees, that were, in many places, interlaced and festooned with the wild grape vines, which also frequently covered the smaller timber with their closely intertwined branches, that made an almost impenetrable canopy of green. Through these forests roamed countless numbers of ferocious wild beasts, as well as the savage and cruel Indian, while beneath his feet lurked venomous reptiles.

A wilderness of great extent, presenting the virgin face of nature, unchanged by human civilization or art, is one of the most sublime terrestrial objects which the Creator ever presented to the view of man.

One prominent feature of a wilderness is its solitude. Those who plunged into this forest left behind them not only the busy hum of men, but domestic animal life generally. The parting rays of the sun did not receive the requiems of the feathered songsters of the grove, nor was the dawning of the early morn ushered in by the shrill clarion of the domestic fowls. The solitude of the night was interrupted only by the howl of the wolf, the melancholy moan of the ill-boding owl, or the shriek of the frightful panther. Even the faithful dog, the only steadfast companion of man among the brute creation, partook of the silence of the desert; the discipline of his master forbade him to bark or move, but, in obedience to his command, and his native sagacity, soon taught him the propriety of obedience to this severe government. The day was, if possible, more solitary than the night, the noise of the wild turkey, the croaking of the raven, or the woodpecker tapping the hollow beech tree, did not much enliven the dreary scene. The cravings of hunger often compelled him from day to day to sustain the fatigues of the chase. Eager in the pursuit of his game, his too much excited imagination sometimes presented him with the phantom of the object of his chase in a bush, a log or mossy bank, and occasioned him to waste a load of his ammunition, more precious than gold, on a creature of his own brain, and he repaid himself the expense by making a joke of his mistake. His situation was not without its dangers. He did not know at what tread his foot might be stung by a serpent, at what moment he might be met by the formidable bear, or, if in the evening, he knew not on what limb of a tree over his head the murderous panther might be perched, in a squatting attitude, to drop down upon and tear him to pieces in a moment. When watching a deer lick from his blind, at night, the formidable panther was often his rival in the same business, and if, by his growl or otherwise, the man discovered the presence of his rival, the lord of the world always retired as speedily and secretly as possible, leaving him the undisturbed possession of the chance of game for the night. His situation was perilous in the extreme. The bite of a serpent, a broken limb, a wound of any kind, or sickness without medical skill, without those accommodations which wounds and sickness require, was a dreadful calamity.

ORGANIZATION OF THE TERRITORY.

The United States having secured title to the "Great Northwest," Congress soon deemed it advisable to take the preliminary steps looking to the permanent establishment of civil government in the new and extensive territory of which that body had just become the legal custodian. Accordingly, after much mature deliberation and careful consideration of the subject, as well as prolonged discussion of the important questions involved, they, on the 13th of July, 1787, gave to the world the results of their deliberations in "An ordinance for the government of the territory of the United States northwest of the river Ohio," which has come to be best known as "The Ordinance of '87, sometimes also called "The Ordinance of Freedom." This ordinance was the fundamental law.

FIRST OFFICERS OF THE TERRITORY.

Congress, in October, 1787, appointed General Arthur St. Clair, Governor; Major Winthrop Sargeant, Secretary; and James M. Varnum, Samuel H. Parsons, and John Armstrong, Judges of the territory; the latter of whom, however, having declined the appointment, John Cleves Symmes was appointed in his stead, in February, 1788. General St. Clair arrived at Marietta, and, finding the secretary and a majority of the judges present, proceeded to organize the territory. The governor and the judges—or a majority of them—were the sole legislative power during the existence of the first grade of territorial government. Such laws as were in force in any of the States, and were deemed applicable to the condition of the people of the territory, could be adopted by the governor and judges, and, after publication, became operative, unless disproved of by Congress, to which body certified copies of all laws thus adopted had to be forwarded by the secretary of the territory.

The further duty of the judges, who were appointed to serve during good behavior, was to hold court four times a year, whenever the business of the territory required it, but not more than once a year in any one county.

SECOND GRADE OF TERRITORIAL GOVERNMENT.

The "Ordinance of '87" provided that:

"After it shall have been ascertained that five thousand free white male inhabitants actually reside in the territory, the second grade of territorial government could of right be established," which provided for a Legislative Council, and also an elective House of Representatives, the two composing the law-making power of the territory, provided always that the Governor's assent to their acts was had. He possessed the absolute veto power, and no act of the two Houses of the Legislature, even if passed by a unanimous vote in each branch, could become a law without his consent. The conditions that authorized the second grade of territorial government, however, did not exist until 1798, and it was not really put in operation until September, 1799, after the first grade of government had existed for eleven years.

MICHAEL M. MILLER.

Michael M. Miller, of Canaan township, Wayne county, was born in Wayne county in 1842. He is of foreign parentage, his father being a native of Rhinish Germany, immigrating to America over seventy-five years ago, locating first in Somerset county, Pa., but, after other changes, finally purchased a farm and settled near Smithville, in Green township, where he died in 1848. Mr. Miller remained on the farm until he was 16 years old, when he learned the trade of stone-mason with Adam Kieffer and Peter Presler, and continued in that vocation until 1865, when he commenced to make investments in lands, owning at this time a couple of farms, the money to pay for which he earned and saved by hard, persevering labor, and with the strictest economy. He was married Feb. 18, 1865, to Miss Catherine, daughter of Samuel Summers, and has three children, two sons and a daughter. He is a self-made man, having earned every dollar he has in the world by hard work—quarrying stone, building culverts, erecting arches, constructing bridges, felling the forests, and plowing the fields. At the June primaries in 1893 he became the choice of his party for the Board of County Commissioners, and was elected by a triumphant majority. He has made a faithful and capable officer, and being re-elected in 1896 for the second term by a majority of 800. He is now president of the Board of Commissioners. The people have confidence in Mr. Miller. He has been active in business and careful with the finances of the county; has at all times safely administered with a view to economy and saving the people's money, thus doing his duty for the interest of all.

EARLY LAWS OF THE TERRITORY.

The first permanent settlement being made at Marietta, the first formal organization of the government was made at that place and the first laws for the new government were promulgated from there.

The first settlers landed there April 7, 1788, and a second company came the 1st of July following.

As St. Clair, who had been appointed Governor the preceding October, had not arrived, it became necessary to erect a temporary government, for their internal security, for which purpose a set of laws was passed and published by being nailed to a tree in the village, and Return Jonathan Meigs was appointed to administer them. This was the first code of written laws ever adopted in Ohio, though what it was we are not informed.

The first legal law was proclaimed July 25, 1788, and was entitled "An Act for regulating and establishing the militia."

Quite a number of laws were necessarily adopted and established during 1788, and the following year. From 1790 to 1795 they published sixty-four, thirty-four of them having been adopted at Cincinnati, during the months of June, July and August of the last named year, by the Governor, and Judges Symmes and Turner. They are known as the "Maxwell Code," from the name of the publisher, and "were intended," says the author of "Western Annals," "to form a pretty complete body of statutory provisions." In 1798 eleven more were adopted. It was the published opinion of the late Chief Justice Chase "That it may be doubted whether any colony, at so early a period after its first establishment, ever had so good a code of laws." Among them was that "Which provided that the common law of England, and all statutes in aid thereof, made previous to the fourth year of James I, should be in full force within the territory." Probably four-fifths of the laws adopted were selected from those in force in Pennsylvania; the others were mainly taken from the statutes of Virginia and Massachusetts.

LOCAL COURTS AND COURT OFFICERS.

Among the earliest laws adopted was one which provided for the institution of a county Court of Common Pleas, to be composed of not less than three, nor more than five judges, commissioned by the Governor, who were to hold two sessions in each year. Pursuant to its provisions, the first session of said court was held in and for Washington county, September 2, 1788. The judges of the court were Gen. Rufus Putnam, Gen. Benjamin Tupper and Col. Archibald Crary. Col. Return Jonathan Meigs was clerk and Col. Ebenezer Sproat was sheriff. Elaborate details of the opening of this, the first court held in the northwest territory, have come down to us, showing it to have been a stylish, dignified proceeding. Briefly, "A procession was formed at the Point (the junction of the Muskingum with the Ohio River) of the inhabitants and the officers from Fort Harmar, who escorted the judge of the court, the governor of the territory, and the territorial judges to the hall appropriated for that purpose, in the northwest block-house in "Campus Martius." "The procession," says Mitchener, "was headed by the sheriff, with drawn sword and baton of office. After prayer, by Rev. Manasseh Cutler, the court was organized by reading the commissions of the judges, clerk and sheriff, after which the sheriff proclaimed that the court was open for the administration of even-handed justice to the poor and the rich, to the guilty and the innocent, without respect of persons; none to be punished without a trial by their peers, and then in pursuance of the laws and evidence in the case."

On the 23d day of August, 1788, a law was promulgated for establishing "General Courts of Quarter Sessions of the peace." This court was composed of not less than three, nor more than five justices of the peace, appointed by the Governor, who were to hold four sessions in each year. The first session of this court was held at "Campus Martius," September 9, 1788. The commission appointing the judges thereof was read. "Gen. Rufus Putnam and Gen. Benjamin Tupper," say Mitchener, "constituted the justices of the quorum, and Isaac Pearce, Thomas Lord and Return Jonathan Meigs, Jr., the assistant justices; Col. Return Jonathan Meigs, Sr., was clerk." Col. Ebenezer Sproat was sheriff of Washington county fourteen years. The first grand jury of the northwest territory was impaneled by this court, and consisted of the following named gentlemen: William Stacey (foreman), Nathaniel

Cushing, Nathan Goodale, Charles Knowles, Anselm Tupper, Jonathan Stone, Oliver Rice, Ezra Lunt, John Matthews, George Ingersoll, Jonathan Devol, Jethro Putnam, Samuel Stebbins and Jabez True.

The first permanent settlement in the new territory was made at Marietta, at the mouth of the Muskingum, by the Ohio Land Company. It was known as the "Muskingum Settlement."

On the 2d of July a meeting of the directors and agents was held on the banks of the Muskingum for the purpose of naming the new-born city and its public squares. As yet the settlement had been merely "The Muskingum," but the name Marietta was now formally given, in honor of Maria Antoinette; the square upon which the block-house stood was named Campus Martius; the square No. 19, Capitolium; the square No. 61, Cecilia; and the great road, the covert way, Sacra Via.

The second settlement was made at Cincinnati, late in 1788. There were two or three different companies of emigrants that came soon after each other, but the day and hour in which the party came that laid out the village that has grown up to be the present city of Cincinnati is not with certainty known, although historians and writers have puzzled their brains over the question for many a day. It appears to be settled that this party left Maysville on the 29th of January, 1789, but as it has failed to record the day of its arrival, writers have undertaken to estimate the amount of hindering causes to navigation, such as ice and the bad weather usually occurring at that season of the year, but no two arrive at exactly the same conclusion. Therefore, each reader must make his own calculation.

To ascertain the original price paid for the land on which the city stands is another question that has sorely perplexed writers in their researches. Now we state that Mathias Denman, the original purchaser, bought about eight hundred acres, for which he paid five shillings per acre, in Continental certificates, which were worth then, in specie, five shillings on the pound—so that the specie price per acre was fifteen pence. That sum, multiplied by the number of acres, will give the original cost of the plot of Cincinnati.

The third settlement made in Ohio was at Manchester, Adams county, by Gen. Nathaniel Massie and a company of some twenty or thirty families or persons, who located where the upper part of the town now stands.

The exact day upon which these first emigr ıts pitched their tents ther 's not known, but it r ıst have been the latter part of December, 1790, or early in January, 1791, for we learn that, by the middle of March, 1791, they had their cabins built and enclosed by a stockade that contained four or five acres of land.

We are awar : that most writers say Galliopolis was the third point settled in the State, and they, likewise, give the date as 1791. But this we think erroneous, because Massie's arrangements for a settlement being completed in the latter part of 1790, and his contract with his colonists being written and signed on the first day of December of that year, and those colonists living at no greater distance than Maysville, the inference is that but a brief time would elapse before they were on the ground.

This, in connection with the amount of labor they had performed by the middle of March, is conclusive evidence that they must have settled here in the very beginning of 1791, if not in the closing days of the preceding year.

Again, in regard to the Galliopolis settlement, which was made by Frenchmen, we learn that, in May or June, 1788, Joel Barlow, an agent for the "Scioto Land Company," left this country for Europe, "authorized to dispose of a very large body of land" in the west. In 1790, this gentleman distributed proposals in Paris for the sale of lands at five shillings per acre. "Which promised," says Volney, "a climate healthy and delightful; scarcely such a thing as frost in winter; a river called, by the way of eminence, 'The Beautiful,' abounding in fish of enormous size; magnificent forests of a tree from which sugar flows, and a shrub which yields candles; vension in abundance, without foxes, wolves, lions or tigers; no taxes to pay; no military enrollments; no quarters to find for soldiers."

"During the year 1791," says history, "a considerable number of Frenchmen with deeds in their pockets for farms, in this beautiful, happy land, embarked for America, where they arrived, in 1791-92." From this the reader can readily see whether Galliopolis was settled before Manchester, on the Ohio River, or on the valley of the Scioto, at Chillicothe. Besides, he can imagine the feeling of these poor foreigners, who had spent their all to reach this promised land, when they found, in addition to the disappointment of their anticipated expectations of its excellence, that those of whom they bought did not own a foot of it, and their deeds were worthless.

ORGANIZATION OF COUNTIES.

WAYNE COUNTY—ITS BOUNDARIES—TOPOGRAPHY—SOIL—PRODUCTIONS—COUNTY SEAT QUESTION.

The Governor contended that the ordinance of 1787 gave him the power to divide the territory into counties, appoint and commission all officers, civil and military, below the rank of general officers, and that, having the undisputed right to appoint and commission all officers, it therefore followed as a neeessary consequence, that he had the power of sub-dividing the counties, and refused to sign any law which might be passed for the sub-division of counties.

"The members of the legislature admitted that the Governor had the power to appoint and commission all officers below the rank of general officers, and to lay out the parts of the districts (territory) in which the Indian title had been extinguished, into counties and townships, subject, however, to such alterations as may thereafter be made by the legislature."

They contended that, after he had done that, that his power was at an end, because the territory had already been laid off by him and organized into counties, and that part of the ordinance which gave the Governor power to lay out the district in-

GEN. ANTHONY WAYNE.

to counties closes with the words, "Subject, however, to such alterations as may hereafter be made by the legislature," and that power for which he contended was a constructive one, not authorized by the Constitution.

Thus the dispute remained undetermined until the adoption of the Constitution and the establishment of a State government.

Washington County, embracing the eastern half of the present State of Ohio, was the only organized county of the North-west territory until early in 1790, when the Governor proclaimed Hamilton County, which included all the territory between the Big and Little Miami Rivers, and extending north to the "Standing Stone Forks," on the first named stream.

The following is a list of all the territorial counties organized; also the date of organization, with their respective county seats:

Counties.	When Proclaimed.	County Seats.
1. Washington..	July 27, 1788.....	Marietta.
2. Hamilton.....	January 2, 1790....	Cincinnati.
3. St. Clair.....	February, 1790...	Cahokia.
4. Knox.....	In 1790.....	Vincennes.
5. Randolph.....	In 1795	Kaskaskia.
6. Wayne.....	August 15, 1795...	Detroit.
7. Adams.....	July 10, 1797.....	Manchester.
8. Jefferson	July 29, 1797.....	Steubenville.
9. Ross	August 20, 1797...	Chillicothe.
10. Trumbull.....	July 10, 1800.....	Warren.
11. Clermont.....	December 6, 1800.	Williamsburg.
12. Fairfield.....	December 9, 1800.	New Lancaster.
13. Belmont.....	September 7, 1801	St. Clairsville.

Wayne was established by proclamation of Gen. St. Clair, August 15th, 1796, and was the third county formed in the N. W. Territory. Its original limits were very extensive, and were thus defined in the act creating it: Beginning at the mouth of the Cuyahoga River, upon Lake Erie, and with the said river to the Portage between it and the Tuscarawas branch of the Muskingum; thence down the said branch to the forks at the carrying place above Fort Laurens; thence by a west line to the east boundary of Hamilton County, (which is a due north line from the lower Shawnee town upon the Scioto River;) thence by a line west-northerly to the south part of Portage, between the Miamis of the Ohio and the St. Mary's River; thence by a line also west-northerly to the south-western part of the Portage, between the Wabash and the Miamis of Lake Erie, where Fort Wayne now stands; thence by a line west-northerly to the south part of Lake Michigan; thence along the western shores of the same to the north-west part thereof, including lands upon the stream emptying into the said lake; thence by a due north line to the territorial boundary in Lake Superior, and with the said boundary through Lakes Huron, St. Clair and Erie to the mouth of Cuyahoga River, the place of beginning.

These limits embrace what are now parts of Ohio, Indiana, Illinois, Wisconsin and all of Michigan, and the towns of Ohio City, Chicago, St. Mary's, Mackinaw, &c. Since then states and counties have been organized out of this territory, and the accompanying map shows the dimensions of Wayne County in 1897.

The surface of the County is mostly rolling, but interspersed with numerous glades of level land; the prevailing soil is a deep clay loam, capable of the highest fertility. Coal of an excellent quality abounds in the north-eastern part, and coal and excellent quarries of limestone in the south. It is one of the best counties for wheat in Ohio. The principal productions are wheat, oats, corn, grass and potatoes. Sheep and swine are extensively raised.

Population of Wayne County in 1810 was ———; in 1820, 11,933, and in 1830, 23,327, or 60 inhabitants to a square mile; in 1840, 35,808; 1850, 32,981; 1860, 32,483; 1870, 35,115, and in 1890, 39,005. In February, 1846, the principal parts of the townships of Jackson, Perry, Mohican, and Lake, were taken from Wayne to form a part of the new County of Ashland. One row of sections on the east side of each of these townships was retained in Wayne, and added to Congress, Chester, Plain and Clinton. This gives forty-two sections in Congress, Chester and Plain; Clinton being a fractional township.

This County was named from Gen. Anthony Wayne. Gen. Wayne was born in Chester County, Pa., Jan. 1st, 1745. After leaving school he became a surveyor, and paid some attention to philosophy and engineering; he obtained the acquaintance and friendship of Dr. Franklin, who became his patron. He entered the army of the Revolution in 1775, and was made brigadier general in 1777. He was in the army through the war, and particularly distinguished himself in the battles of Brandywine, Germantown and Monmouth. He attacked Stoney Point in July, 1779, an almost inaccessible height, and defended by 600 men; he led his troops with unloaded muskets, flints out, and fixed bayonets, and without firing a gun carried the fort by storm, and took 543 prisoners. He was struck in the attack, by a musket ball in the head, which he supposed to be a mortal wound; he called his aid-de-camp to carry him forward and let him die in the fort. The crowning acts of his life were his victory over the Indians on the Maumee, and the treaty of Greenville in 1795. His life of peril, and faithful discharge of duty to his country, was terminated in 1796, in a cabin at Presque Isle, (now Erie, Pa.); then in the wilderness. His remains were there deposited, at his own request, under the flag staff of the fort, on the margin of Lake Erie, and were removed in 1809, by his son, to Radnor churchyard, Delaware County, Pa. Wayne was one of the best generals of the Revolution. He was irresistible in leading a charge, and a man of great impetuosity of character, bordering on rashness, but he conducted his last campaign with great caution and skill.

This County lies within what was once called the "New Purchase," a very extensive tract lying south of the Reserve, east of the Tuscarawas, north of the Greenville treaty line, which was established in 1795, and extends as far west as the western line of the Reserve. The land office for this tract was Canton; Col. Thomas Gibson, register, and Col. John Sloane, deceased, late of Wooster, receiver. The first land sold in this district was at Canton, in 1808, when was purchased the sites of Mansfield, Richland County, Wooster, and a few scattering tracts in the other parts of the district.

WOOSTER,

The County seat, named from Gen. David Wooster, an officer of the Revolution, is 93 miles north-east of Columbus, and 52 miles south from Cleveland, on the stage road between the two places. It is situated almost in the center of the County, in Wooster Township, and near the junction of Apple Creek with Killbuck, on a gradual slope of ground, elevated about 100 feet above the latter, and is surrounded by a beautiful undulating country. To the south, from a more elevated part of the town, is seen the beautiful valley of the Killbuck, stretching away for many miles, until the prospect is hid by the highland in the County of Holmes, 12 or 14 miles distant. Wooster is compactly and well built, and is a place of much business. It has become a manufacturing town. Its population is about 6,027. It was laid out in the year 1808, by the proprietors, John Beaver, William Henry and Joseph H. Larwill, on a site 337 feet above Lake Erie. The first house built in the County was a log structure, on Liberty street, immediately west of the late residence of William Larwill. It was raised about the time the town was laid out, and was first occupied by William Larwill and Abraham Miller, then quite young men. The next spring the father of the latter moved in from Stark County, with his family, the first family that settled in the town, and opened it as a house of entertainment. About the same time James Morgan, from Virginia, settled, with his family, on Killbuck, just north of the old Indian town—Killbucktown. In 1810 a brick building, on the north side of Liberty street, adjoining the public square, was erected by John Beaver, being the first brick edifice erected in the County. In 1811 Benjamin Jones moved to Wooster.

A singular legal anecdote is related as having occurred at Wooster at an early day: The court was held, on this occasion, in a log house, and an adjoining stable was used as a jail, the stalls

GEN. DAVID WOOSTER.

answering as cells for the prisoners. Judge R. was on the bench at the time, and in the exercise of his judicial functions severely reprimanded two young lawyers who had got into a personal dispute. A huge, herculean backwoodsman, attired in a blue flannel shirt, stood among the orators in the apartment which served the double purpose of court and bar-room. He was much pleased at the judge's lecture—having himself been practicing at another bar—and halooed out to his honor, who happened to be cross-eyed, in the midst of his harangue, "Give it to 'em, old gimlet-eyes!" "Who is that?" demanded the judge. He of the flannel shirt, proud of being thus noticed, stepped out from among the rest and, drawing himself to his full height, vociferated, "It's this 'ere old hoss." The judge, who to his last days never failed of a pungent repartee when occasion required, called out in a peculiarly dry nasal tone, "Sheriff, take that old hoss, put him in the stable, and see that he is not stolen before morning."

In the fall of 1810, a road was cut from what is now Massillon to Wooster, which was, it is said, the first road made in the County. The first state road, running through the County from Canton to Wooster, was laid out in 1810, by State Commissioners. When Wooster was settled, there were no white inhabitants between it and the Lake; on the west, none short of the Maumee, Fort Wayne and Vincennes; on the south, none until within a few miles of Coshocton, and those on the Tuscarawas were the nearest on the east. Wooster was made the seat of justice for the County, May 30, 1811.

Wooster was not the first County seat; the spot chosen by the first commissioners was on an eminence now known as Madison Hill, about 1½ miles southeast of the town, on land then owned by Bezaleel Wells & Co., which place they called Madison; but a single cabin was afterwards built there. The selection displeased the people of the

MAP OF OHIO.

Showing System of

GOVERNMENT SURVEYS.

Township Numbers in Figures.
Range Numbers in Roman Letters.

COPYRIGHT 1897 BY H. B. STRANAHAN, CLEVELAND O.

County, which resulted in the Legislature appointing new commissioners, who located it at Wooster.

The first mill was erected in the County in 1809, by Joseph Stibbs, of Canton, on Apple Creek, about a mile east of Wooster. Some time after, Stibbs sent a man, by the name of Michael Switzer, who opened for him, in a small building attached to the mill, a store consisting of a small stock of goods suitable for the settlers and Indians.

One morning a singular incident occurred: in the store were William Smith, Hugh Moore, Jesse Richards, J. H. Larwill and five or six Indians. Switzer was in the act of weighing out some powder from an eighteen pound keg, while the Indians were quietly smoking their pipes filled with a mixture of tobacco, sumach leaves and kinnickinnick or yellow willow bark, when a puff of wind, coming in at the window, blew a spark from one of their pipes into the powder. A terrific explosion ensued; the roof of the building was blown into four parts and carried some distance, the sides fell out, the joists came to the floor and the floor and chimney alone were left of the structure. Switzer died in a few minutes, Smith, Richards and the Indians were also hurt and all somewhat burned; Larwill, who happened to be standing against the chimney, escaped with very little harm, except having, like the rest, his face well blackened and being knocked down by the shock.

The Indians, fearful that they might be accused of doing it intentionally, some days after called a council of citizens for an investigation, which was held on the Bottom, on Christmas Run, west of the town.

In the war of 1812, a block house was erected in Wooster on the site of Col. John Sloane's residence. It was built by Capt. George Stidger, of Canton, and was intended more particularly for a Company he had there, and other troops which might be passing through the country.

An Indian settlement stood just south of Wooster on the site of the Baptist burying ground. It was named Beaver Hat, from an Indian Chief of that name, who resided there with a few others. His Indian name was Panpeleman, and his camp or residence was called by him Apple Chauquecake, *i. e.* "Apple Orchard." The Indian trail from Pittsburgh to Lower Sandusky, passed just north of Beaver Hat. Killbuck Creek in this County was named from Killbuck, a Delaware Chief. His village, called Killbucktown, was on the road from Wooster to Millersburg, on the east side of the Creek about 10 miles south of Wooster. It is laid down on maps published as early as 1764. When the country was first settled, Killbuck was a very old man. There were several chiefs by this name.

ANTIQUITIES OF A PERISHED RACE.

Ancient work and mounds are found spread over nearly all parts of the State. There are several such in this County. I can allude to no more than two or three. The one that has inclosed the most ground that I have heard of in this County, is on Madison Hill, south of Wooster. In it has been inclosed several acres; faint traces of the ditch and embankment may still be seen; the road from Wooster to Millersburg passes through its western edge. Another, but smaller one, is on the lands formerly owned by Rose A. Eicher, in Wayne Township, in which the ditch and embankment can be easily traced, timber of the size and appearance of other forest trees is growing upon it. A third smaller ancient structure is directly west of land formerly owned by H. M. Culbertson. When, or by whom, these works were constructed, are questions that will probably never be answered; their history seems buried in deep oblivion. In many places—for these mounds and circular embankments are found throughout the entire Mississippi Valley—excavations have been made and relics of various kinds, such as stone tomahawks, knives, &c. have been found, also plates of polished stone, with characters engraved thereon, that some have thought resemble the Hebrew alphabet; in one of the mounds of this County at least, human bones have been found.

REFUSED LANDS, CONDITION OF EARLY AGRICULTURE, THE OPENING OF MARKETS, &c.

It is a fact, probably not known, but yet one well authenticated, that the lands which now produce most abundantly of the great cereal staple of Wayne County, were regarded by the early settlers, as utterly valueless, for purposes of cultivation. The bottom, or valley lands were the first and only sought by the pioneers. The monarch oak and luxuriant herbage which adorned the sides and summits of the lofty hills, at length suggested to those who had a better knowledge of agriculture as a science, that such production could not spring from a soil naturally sterile. This idea of the barrenness of the upland soil is supposed to have had its origin from the fact that the substance of its surface had been, for a considerable period, annually exhausted by fire. These fires for obvious reasons, rarely swept over the lower plains, and hence, their fertility continued unimpaired. The practice of devastating by fire the upland forests, and thus defeating the operation of nature, doubtless had its origin with white hunters, from the tramontane regions, who had introduced this with other more flagrant vices of civilization among the aborigines, after the latter became instructed in the use of firearms, and the practice of the white hunters. The effect of the fires was to change the natural qualities of the soil—to incrust the surface of the earth, with a material similar to a vast sheet of brick, and where anything like pulverized earth made its appearance, it bore the semblance of brick dust. Notwithstanding this periodical exhaustion, the natural vigor of the soil, during each spring following the autumnal burning, would become so far recuperated as to produce a very rank growth of vegetation, known as sedge grass, pea vine, &c. This vegetation afforded excellent pasture from early spring until about August. The sedge grass, when cut in July or earlier, afforded very nutritious and palatable food for domestic stock, during the winter months. In the lapse of time, it became a matter of necessity, with the cultivators of the soil upon the bottom and valley lands, to fight and subdue these autumnal fires, for the protection of their own fences, cabins and granaries. When protected from the exhausting process, the uplands very soon resumed their natural fertility; a radical chemical change became apparent all over the surface of the soil, and efforts at cultivation demonstrated the fact that those rejected acres are now among the most fertile of any in Ohio, for the production of the staple, which is the chief source of our agricultural wealth.

The Indian tribes who inhabited this section were Delaware and Wyandots. Game was plenty for several years after the first settlement. The streams and ponds that are so numerous, had far more water than now. The general health was pretty good, considering that the climate was much damper than at present; the principal diseases were intermittents and rheumatism, ague, and chills. The early labors of the husbandman were not attended with very good success; to account for this, we must consider that the implements of the farm were rude and imperfect—principally the tiller's own handicraft—and that the seeds first planted or sowed, were placed in ground but imperfectly cleared and partially covered with stumps and roots, and shaded by trees of larger growth, that had been deadened but still retained their leaves. Hence the "soft" corn, water soaked potatoes, and perhaps the sick and smut-stricken wheat, sources of general complaint among the early cultivators. The absence of foreign demand for produce during the first twenty years, offered no incentive to a production beyond family and neighborhood wants. Aside from the supply of such wants, there was no stimulus to agricultural enterprise. It is related, on good authority, of a merchant in Wooster, who had accumulated in store a considerable quantity of wheat, for which he had paid the farmers, as an especial favor, twenty-five cents per bushel in goods, that finding his grain would not pay cost of transportation to the lake market, he transferred his wheat from the warehouse to the street, where it was partly devoured and partly trodden under foot of swine and other animals. Except spasmodic demands, explained among the narratives of the early settlers, the first encouragement the farmer of Wayne County received for growing grain, or domestic animals for market, was after the completion of the New York and Erie Canal, in 1825, and the opening of the Ohio Canal at Massillon, in 1827. Since then Railroad facilities have been added —Newark Railroad to Mansfield, in July 1846.

The Cleveland, Columbus and Cincinnati Railroad was completed, and the first train run from Cleveland to Columbus, on the 4th of July, 1849, and the Pittsburgh, Fort Wayne and Chicago Railroad, which runs through Wayne County, completed in 1852. In the eastern part of the County, the Cleveland, Mt. Vernon and Delaware Railroad was completed in 1856, as far as Millersburg, in Holmes County; it is now built to Columbus. The Atlantic and Great Western Railroad runs through the northern part of the County; also the Lake Shore and Tuscarawas Valley Railroad, completed in 1872. There are now in the County 199 miles of railroad.

Affording the people of this day a choice of markets, some of which give value to certain products of the farmer, that in the times of the pioneers were worthless, securing to them remuneration in every department of agricultural enterprise, and consequent increase in the value of real estate, far beyond the hopes of the first settlers of the country.



JUDGE FRANK TAGGART.

Judge Frank Taggart first sighted this planet in Smithville, Wayne county, June 6, 1852, and is a son of Dr. W. W. and Margaret Taggart, now residing in Wooster. His father came to Wayne county in 1840 from Belmont county, Ohio, and settled in the village of Smithville and at once entered upon the practice of his profession, in which he acquired a large and lucrative practice and attained to conceded eminence in the various branches of it. He is a man of strong, logical and discriminating mind, a scholar in his profession, broad and comprehensive in historical acquisitions, possessed of more than ordinary attainments along the line of scientific research and modern thought, a profound and methodical thinker and a mathematician that could have a chair in any modern university. Being well advanced in years, he has practically abandoned the active duties of his profession, which he long honored, and of which he is an ornament; and in the "sere and yellow leaf," amid the "fruits and flowers" of an energetic, well-directed life, he consciously watches the disappearing years with the intelligence of one who has sounded the spaces on the hither side of the Infinite life.

When his son, Judge Taggart, was five years of age, he removed to a farm that he had purchased about one and one-half miles northeast of Wooster, and with his parents on the rural homestead the subject of this sketch remained until 1868, plowing, planting, digging, hoeing, shoveling, chopping, gathering the harvest, chasing the plow, lining up Virginia fences, and with a general guardianship of the fields, the swine and horses and cattle, and receiving such benefits as the common schools of the country afforded. His father appreciating the exalted advantages of a higher education, placed him in the High School of Wooster, where, under the efficient direction and superintendency of Hon. John Brinkerhoff—a veritable Nestor among teachers and educators—he remained for a time in preparatory work for entrance to the Wooster University, which was soon to open its doors to the educational public. When the institution was opened for instruction, September 8, 1870, Mr. Taggart registered as a student (Freshman) the first day, and was one of the original class of five that went through, graduating in 1874, though during the year the accessions to the class expanded its number to twenty-two, the total of attendance during the year being sixty-one. His college life is consequently as old as the institution, which is yet in its vigorous infancy, and he contemplates the fact with pleasure that, as he advances in years, Alma Mater advances in strength and power and conquest. We might here be permitted to say that Judge Taggart's first college day was as important as his final one, graduation day; and if, in this latter day, there is a sense of sentimental pleasure and bewilderment, it is, nevertheless, none the less real, for it is the one day in the year when it is permitted to the most prosaic to feel poetic, and to the most steady-going hack to curvet and prance like a newly-caught colt.

The personal feeling to the college, which is expressed by the phrase "Alma Mater," is the key to the illusion of the hour. His brother, Rush Taggart, a prominent lawyer of New York city and a member of the firm of John B. Dillon, is general counsel of Western Union Telegraph Co., and graduated in 1871, the close of the first university year, and made the first graduating speech of the class. Judge Taggart, after the conclusion of his college studies, entered the law office of the late Judge Joseph H. Downing, and after a period of study there, went to Ann Arbor, where he remained through the years 1875-76, and was admitted to practice during the latter year, July 4, by the District Court of Wayne county, Judge Reed, of Millersburg, sitting on the bench of Common Pleas. He at once opened an office in Wooster, without an associate in practice. He was joined in marriage Sept. 1, 1882, to Miss Lizzie Wallace, an estimable lady, and daughter of Rev. Dr. David A. Wallace, for nearly a quarter of a century president of Monmouth College, Ill., and for a number of years pastor of the United Presbyterian Church of this city, and one of the peerless intellectual forces of that associated organization. By this marriage union six children have been born, three boys and three girls.

In his social relations Judge Taggart is characterized by a pleasant and agreeable address and is affable and polite to all with whom he is brought in contact. He is a man of quiet, refined tastes, a close student all his life, fond of books, and takes pleasure in the society of educated persons. His greeting is not effusive, his manners are dignifiedly polite, and his language ever singularly correct. He meets and makes friends; possesses an even temper; enjoys a good joke and hearty laugh; has an alert, quick look, a calm, meditative face, earnest manner, courteous demeanor, and is a good conversationalist. His mind has a metaphysical cast and he can easily train his thoughts along mathematical and philosophical, as well as practical and legal lines. He respects himself, hence others respect him; enjoys solid friendships and substantial friends; is kind, genial and generous. His domestic attachments are strong; loves his family and regards his home as the throne where love is confirmed as prime minister of the heart.

In politics he is Republican, but never attempting to effect the arts and tricks of the demagogue; not a rabid, ranting politician, or boisterous platform declaimer, but a member of that great political organization from principle, from conviction, and an enlightened and educated comprehension of the aims and objects which originated it, which animate and inspire it. He believes that politics is a thing to think about and not to be harassingly and constantly fighting about. The masses of the people of any political faith are, as a rule, equally patriotic, and equally desire to attain the best possible government. That they should differ is most natural; that they differ earnestly is entirely right; but there never should be a political conflict in which the flowers should not be hanging over the wall that divides the parties, and political gladiators should never get beyond the beauty and fragrance which teach them beauty and gentleness on every side.

As a lawyer he stands at the front entrance of his profession at the Wooster bar; while in active practice it was demonstrated that the relations between him and his client were honest, loyal and genuine, and that the most ordinary observer could see that he was steadfast, sure and true.

His position, moral force, integrity, innate love of justice, and high sense of honor and unflinching advocacy of that which is right, are well defined elements of his personal character. Add to these industry, accomplished mental equipment and we have the key to his success as a lawyer and his assured vindication on the bench of Common Pleas. Among his professional brethren he is noted for his thorough knowledge of the law, not only of its great underlying principles, but also of its niceties and its exacting details, and for his faculty of clearly presenting to court and jury the law and facts of the case.

To the discharge of the duties as a Judge of the Court of Common Pleas, to which he has recently been elevated, a dignity and honor which in a manner came to him unsought, he will bring a trained and disciplined judicial mind, with a broad and subtle comprehension of the law. He goes right to the heart of a legal proposition, and brushes away many things that might disturb a man less penetrating and strong. He is now in the prime of life, with a will and a constitution that enable him to get through with his new labors with self-assurance and courage, and it is safe to assume that he will establish an enviable reputation on the bench.

JACOB FRICK,
President Wayne County National Bank, Wooster.

JACOB FRICK, one of the best known and most enterprising business men of Wooster, Ohio, was born on his father's farm, four miles southeast of West Newton, South Huntington Township, Westmoreland County, Pa., September 17th, 1834.

Daniel Frick, his father, married Catherine Miller, to whom were born six sons and three daughters, of whom the subject of this sketch was next to the youngest.

Jacob Frick descends from the sturdy German stock. His forefathers belonged to the early nobility of Switzerland. The ancestors from whom he sprung came to this country in the early part of the Seventeenth Century. He was reared on his father's farm, and assisted at times in blacksmithing, which trade his father plied when not engaged in farm duties. Here he remained until he was eighteen years of age, when he began to strike out for himself, a very poor boy, depending entirely upon his own exertions, working one year and a half on another farm, and six months in the flouring mill, receiving for his services, two hundred and ten dollars for the two years, and saving out of these small earnings, one hundred and seventy-five dollars after keeping himself in clothes and other necessaries. The economy he practiced while on the farm proved to be very beneficial to him later on in business.

Mr. Frick received only what education could be acquired from attending the district school. He had a fondness for figures, and soon became remarkable for his arithmetical computations. This one particular talent has been of great benefit to him in business.

In 1855, Jacob Frick went with his father to Hancock County, Ohio. He was married in November, 1856, to Elizabeth Frick, daughter of Jacob Shelly, of Wayne County, Ohio.

There were born to them five daughters and two sons. He removed to Wayne County in 1859, where ever since he has been identified with its interests and progress.

Mr. Frick engaged in the grain, seeds, and wool business in 1862, which he pushed with all his characteristic energy up to 1882, about twenty years, doing a business of from $200,000 to $400,000 a year. These operations were a success financially, chiefly because of his sticking to business, working fourteen hours a day on the street and in the warehouse and in the office, and was able at all times to sell large quantities of produce to eastern parties at full market value, by always being prompt in shipping and delivering everything just as contracted for, at the same time benefiting the farmer, from whom he made his purchases. The margin in trade was small, but it was the volume of the business which made it profitable.

At the opening of the civil war, he offered his services, but owing to physical disability they were not accepted.

In 1892 he placed a fine monument on the Public Square of the city of Wooster, as a memorial to the soldiers of Wayne County, and presented it to the city.

From 1874 to 1887 he was an equal partner with J. S. R. Overholt in the City Mills, doing a successful business of $500,000 a year during the 13 years engaged in it.

Soon after the death of E. Quinby, Jr., in the spring of 1880, he, with several others, purchased the Wayne County National Bank of Wooster, of which institution he was made President, which position he still holds. Under his management the bank has increased its capital stock to $140,000 including its surplus. In his official capacity he possesses the full confidence and trust of the entire community.

The business of the bank requiring his personal attention, Mr. Frick, to be relieved in a measure, took his son-in-law, W. D. Tyler, as partner in the grain, seeds and wool business, which was then run in the name of Frick & Tyler until the spring of 1896, when he retired from the business, having been engaged in Merchant Milling, Grain Seeds and Wool business for 35 years in Wooster, Ohio.

Among other interests, he owns in Wooster, on the north side of W. Liberty st., 120 feet front by 180 feet back, adjoining the Court House, on which he has erected elegant large buildings covering the entire space and forming the finest business block in Wooster. He also owns on the south side of this street, a large furniture building; on East Liberty st., one business room; two large grain warehouses; his residence on North Market st.; a number of other improved lots in the city, and twenty-five acres of valuable land within the corporate limits. He is among the largest land owners in the country, owning a number of farms in Wayne County and in other counties of Ohio, and lands in other western States.

SOLDIERS' MONUMENT OF WOOSTER.
DONATED BY JACOB FRICK.

Mr. Frick was the owner of the Buckeye Mills, of Canton, Ohio, for four years. He owned a grain elevator in Ashland, Ohio, and until recently was one of the two equal partners in its operation.

Nature has endowed him with a liberal allowance of caution which has been of much value to him in his various transactions.

It ever having been his aim to deal fairly with his fellowmen, few are his enemies and many are his friends. He has thereby been able to enjoy a very large share of patronage in his several departments of business. In politics he is a staunch Republican, ready to work for his friends, but never seeking his own preferment. He always accommodates his friends when it is in his power to do so, loaning to them every dollar necessary, when he believes it will help them. It is said that no business man ever lived in Wooster who has thus obliged as many friends as has Mr. Frick.

In his religious views he is very liberal, but feeling that better work can be done for the Master by being identified with a religious denomination, he united with the English Lutheran Church of Wooster, the church of his parents.

He has contributed largely to its prosperity by giving much of his time and money. When the the church edifice and the fine chapel were building, he it was who bore a great part of the burden financially. He is ever ready to respond liberally when solicited for help in any good cause. Many churches as well as institutions of learning have reason to be thankful for his liberality.

In November, 1885, he was called to mourn the loss of his dearest friend in the death of his wife, who was his constant companion during all these busy years.

He married again in 1887, Miss Sarah Rutter, of Massillon, a teacher in the Public Schools of that city.

This second union was blessed with one daughter, but only for four and one-half years was she permitted to brighten this home, when she was taken by the One she dearly loved, to her heavenly home.

The home of Mr. Frick is most hospitable, and is all that love and wealth and culture and refinement can make it.



WAYNE COUNTY NATIONAL BANK, WOOSTER.



RESIDENCE OF JACOB FRICK, WOOSTER.

THE SETTLEMENT, OF NORTHERN OHIO, BY INDIANS.

It is often asked, whether the Wyandots were the earliest inhabitants of Ohio. And who were they, and where did they come from. I quote from the very best authority that can be obtained. They came immediately from their homes about Detroit. They were formerly a powerful tribe, called Hurons by the French, and lived in the country between Lake Huron and Lake Ontario, until about the year 1650, when they were routed by the Five Nations of New York, (afterward Six Nations,) and then driven to the shores of Lake Superior.

About the year 1655, the Five Nations annihilated the Eries, called by the French, the Cat Nation, who inhabited the southern shore of Lake Erie. For many years Ohio was uninhabited, and visited only by the hunting parties of the Five Nations, and their war parties passing to the West, to attack the Miamis and Illinois. This tribe once roamed over grand prairies that are now cultivated fields of the great state of Illinois. But the Wyandots, or Hurons, having settled meanwhile about Detroit, made a treaty with the Five Nations in 1694, and gradually extended into Northern Ohio; afterward the Delawares moved in from the East, the Miamis from the West, and the Shawnees from the South. The Mingoes of Ohio were a fragment of the Six Nations. It is said that they were called Mengive by the Delawares, and Mingoe was habitually applied only to the colony that lived in Ohio at that time.

WAYNE COUNTY PREVIOUS TO ITS SETTLEMENT BY WHITE INHABITANTS.

With regard to the period that preceded the settlement by white people of Wayne County, very little, of course, is known. The space indicated comprehends an indefinite rule of darkness and barbarism, and the investigation of its traditions and imperfect annals, and their embodiment into historical form, are not consistent with this work. Many of the acres that are now embraced within the limits of Wayne County, have been, no doubt, the theater of events that would render them classic ground, but the history of those are not attainable.

In various histories of Ohio there is reference to the Indian trail leading from Fort Duquesne, by way of Sandusky to Detroit. This trail passed through Wayne County, and will be found laid down on the County map. This route was supposed to have been opened soon after the erection of the fort at Pittsburgh, in 1754. We also find Hutchins' history of Boquet's expedition in 1764 gives five different routes through the Ohio wilderness. Second route, (163.)

Refering to Pownal's map, published in 1776, which locates various Indian tribes then in Ohio, Mr. Taylor infers that the west branch of the Muskingum, known on our maps as the Whitewoman, or Mohican, was assigned to the remnants of the Old Connecticut Tribe.

FINE SPRINGS.

In the County are many fine springs; among these, perhaps, Brastettes, on the N. E. quarter of section 34, in Plain Township, stands first. This spring formerly supplied the following mills: H. Michael's grist and saw mills, B. Eason's saw mill, B. Frank's factory, Daniel Methvern's woolen factory, at Millbrook, and Andrew Keister's grist and saw mills, a short distance below Millbrook; although from the spring to the mouth of the stream formed by it and a few other smaller ones, is no more than 2½ miles, yet it affords water enough to run seven grist mills, saw mills, and factories the year round. It would be difficult to find anywhere a stream of no greater length furnishing such an amount of water power. There are several other fine springs, but none so celebrated as this; there is a very large one on the old Jacob Albright farm, about a mile south of Wooster, and part south of the County line; in the edge of Holmes County is the celebrated Butler Spring.

THE PIONEERS AND THEIR TIMES.

Ninety-two years have elapsed since the first settlement was commenced within what is now the organized territory of Wayne County. What changes have been wrought within less than the last century! The first pioneers found the country without churches, schools, markets, roads, merchants, mechanics or cultivated acres, if we except a few spots that may have been marked by the rude efforts of tillage by the Indians. Savage beasts and uncivilized men were in deadly conflict throughout the domain of the wilderness, except when winter withdrew them to their caverns. The earth teemed with venomous and loathsome reptiles. The country was utterly destitute of any of the moral or material resources that bear relation to civilized life. Such, in brief, was its condition when that band of moral heroes, the pioneers, entered the County, and grappled with dangers and privations altogether unknown to the generation who now occupy the country, and even in the experience of those who have of later years undertaken the subjugation of the vast forests that once covered our lands. There exists no analogy between the habits and modes of life of those who were backwoodsmen at the commencement of the present century, and those who have peopled the new States and Territories of the West. Here, until the opening of the Atlantic market, by the completion of the New York and Erie Canal, in 1825, there had been no sale of produce except for neighborhood consumption; while westward of this, during the last 15 or 20 years particularly, artificial communications by means of canals, turnpikes or railroads, have advanced almost *paripassu* with the van of the immigration column, and agriculture, commerce and manufactures, with all the happiness they bestow, have been enjoyed, with the exception of brief delays, by the first populations of the new States and Territories. Steam and electricity, as agents of transit, have wrought a wonderful revolution in accelerating the distribution of population and wealth. Of the early pioneers of Wayne County, J. H. Larwill was one of the first. Being surveyor, he made the first survey for government, commencing his surveys in 1806, making a map of his surveys north of the Greenville treaty line, now embracing Stark and Wayne and part of Holmes, all of Ashland and part of Richland Counties. This was the extent of his surveys, which is shown by the map of 1807.

The early settlers made their way hither from their former eastern homes, by tedious process of horse and ox teams, and some even on foot, occupying weeks in their journeys. They were the manufacturers of almost everything they used, including their farming implements, and the fabrics with which they were clothed. Their food, also, as well as their raiment, was the exclusive production of their own farms. There was no importation of goods. Their mode of life, created by their necessities, and their isolations made them a race, (*sui generis.*) The world will "ne'er look upon their like again."

How different has it been with those who first settled the States and Territories northwest and west of us; themselves and families, stock of clothing, farming implements, merchandise, and abundant supplies of provisions, embracing even the luxuries of life, conveyed from their eastern homes to within a stone's throw of their place of destination in the far west, by means of the modern facilities which steam employs on natural and artificial channels, performing in a single day a distance, which fifty years since, would have occupied nearly or quite a month to accomplish. These transportations, too, were conducted on a scale of cost corresponding in reduced amount with the difference in time employed. Thus, comparatively, has time and space and expense been equally annihilated by the magical improvements of the utilitarian era which has handed it down since the first white settler commenced his improvements of the soil within our limits. Had anything essential to comfort been forgotton by the pioneer families to the west of us, commerce meets them almost at the doorway of their cabin and supplies the needful commodity. The privations of the pioneer's life as it formerly existed, the accidental adventurer may have heard of or read of, but it is a matter altogether outside of his own experience.

PIONEER LIFE OF THIS COUNTY.

We must confess to a feeling of veneration for the characters of those noble men who penetrated the wilderness, and inaugurated civilization and its train of blessings in a region where savages and wild beasts had maintained undisputed empire.

The scenes through which they passed, are suggestive of rich fields for the genius of the poet and painter; fields that, it is hoped, may be hereafter occupied. Would not that, reader, furnish a night scene for an artist, where our friend, Joseph H. Larwill was reposing in his log cabin, his faithful dog who always stood ready and willing to do his part as a protector, and the fire which always blazed at night a few feet distant from his hammock, his trusty rifle supported by his left arm, the reptiles coiling upon the ground beneath him, the hordes of ravenous wolves, attracted by the venison, the savory of which, during the process of cooking, had impregnated the atmosphere around, stimulating their voracious appetites to a point of uncontrollable fury. Would not this and many kindred scenes described in the history of those times, constitute material worthy the genius of the best painter?

* * *



CAPTAIN ALFRED B. PECKINBAUGH.
AUDITOR OF WAYNE CO.

Captain Alfred B. Peckinpaugh is probably the youngest man ever elected to the important office of auditor of Wayne county. He was born at Wooster, Ohio, on the 21st day of January, 1864, and is the youngest son of Hon. T. W. Peckinpaugh, a pioneer citizen of Wayne county, who served as county auditor from 1861 to 1865, and as representative in the State legislature from 1870 to 1874.

His earlier years were spent at West Salem and Kent, Ohio, where he resided with his parents and attended the public schools, graduating from the Kent High School in 1881. He also graduated, in 1882, at Eastman's National Business College in Poughkeepsie, N. Y. Returning to Wooster with his parents a few years later, he entered the county auditor's office as a clerk, in November, 1884, at which time his brother, Thos. E. assumed the duties of that office. At the age of twenty-one he was promoted to the deputyship and served continuously in that capacity for a period of over twelve years, having been twice appointed by Auditor Henry Marshall.

With a special aptness for mathematics from his boyhood, this position gave him a fine opportunity to develop the qualities necessary for a first-class accountant, and he now enjoys that reputation. The care and accuracy which he has shown in connection with the keeping of accounts, assessment of taxes, and making of important settlements for the county, was well known and had much to do with his election in November, 1896, to the office of auditor by a large majority of the votes cast.

Mr. Peckinpaugh is quiet and unassuming in his demeanor, making friends by his courteous, kindly treatment of all and his strict attention to business.

For several years he has been a member of Company D, Eighth Regiment, Infantry, Ohio National Guard, and is now its captain. He has the esteem and friendship of the members of his command to a marked degree, and these pleasant relations are fully reciprocated on his part. He is also a member of the Royal Arcanum and the Improved Order of Red Men, at Wooster, having filled the presiding office in the local organization of the latter society. He was married in 1892 to Miss Ella M. West, of Akron, Ohio, and has an interesting family of two children, in the company of which he finds his chief enjoyment.

* * *

There is much embraced in the personal history of the pioneers that might interest the general reader, if space would permit me to give it more fully. All efforts at adornment of these narratives, however, would only impair their value. They are the most attractive in the simplest form. No County settled at and prior to the date of the portion which now forms the State of Ohio, ever had but one race of pioneers; men who penetrated the wilderness, endured all the hardships incidental to its subjugation, and transmitted to their successors the comforts and conveniences of a high civilization. When this class of men pass off a given spot, they disappear for all time: the County which was first redeemed by them, will know them nor their like no more forever. If the collection of materials for a history of this County had commenced earlier, it might have been made very vastly more interesting and instructive, but the grave has closed over most of the men of that generation, and anything like a faithful and correct history of those times cannot now be produced.

The present generation must derive an instructive moral lesson by contrasting the privations and discomforts which beset the first settlers, with the happy circumstances by which they are surrounded; such contrast should inspire the latter with feelings of gratitude for the blessings which they now enjoy, and should stifle the disposition to complain, which has become almost as chronic with us, as it was with the ancient people who were fed with bread from heaven. In the social customs of our day, it may be doubted whether we have made improvements upon those of our ancestors; in days of yore friends and neighbors could meet together to enjoy themselves, and with hearty good will enter into the spirit of social amusements. The old and young could then spend evening after evening around the fireside with pleasure and profit; there was a geniality of manners, and a corresponding depth of soul, to which modern society is unaccustomed. Our ancestors did not make a special invitation the only pass to their dwellings, and they entertained those who called upon them with a hospitality that has become almost obsolete. Guests did not assemble then to criticise the decorations, furniture, manners, and surroundings of those by whom they were invited; they were sensible people, and visited each other to enjoy themselves and promote the enjoyment of those around them; they had clear heads and warm hearts, they believed in the earnestness of life, and in the power of human sympathies. We may ignore obligations to the pioneer race, and congratulate ourselves that our lot has been cast in a more advanced era of mental and moral culture; we may pride ourselves upon the developments which have been made in science and art, but when we view our standard of elevation as immeasurably in advance of that of our forefathers, we should stop and consider if in all these assumptions we are not, as we are in many other things that belong to our generation, "too fast."

The type of the Christianity of that period will not suffer by a comparison with that of our own day. If the people of the olden times had less for costly apparel and ostentatious display, they had also more for offices of charity and benevolence; if they had not the trappings and splendors of wealth, they had at least no infirmaries, and no paupers—very few lawyers, and very little use for jails. The command to "love thy neighbor as thyself," was then more faithfully observed than now. Has it never occurred to you, reader, that we may be largely indebted to the characteristics of our pioneer fathers, for that vigor and valor which have stimulated their decendants to go forth and fight our Country's battles? The vain and thoughtless may jeer at their unpretending manners, customs and costumes: but in all the elements of true manhood, and true womanhood, it may be safely averred that they were more than the peers of the generation that now occupy their places. That race has left its impress upon our times in more ways than one. Rude and illiterate, comparatively, they may have been; but they were undoubtedly men of strong minds, in strong bodies, made so by their compulsory self-denial, and their privations and toil.

It was the mission of many of them to aid in the formation of our noble commonwealth, such men as Joseph H. Larwill and John Larwill, his brother, and many others that I could mention but for the want of space, and wisely and well was that mission performed. Had their descendants been faithful to their teachings, there would have been harmony now, where violence and discord reign throughout the land.

The "pioneer times," have the greenest spot in the memories of those who lived in them—their very privations and sufferings are consecrated things in the memory of our old pioneers. They have witnessed all the stages of our material development—the gradual redemption of our wilderness condition to our present full estate of national prosperity, and having by years of industry and economy gathered about all the comforts and luxuries of modern life.

P. S. BLOSSER,
COUNTY COMMISSIONER.

P. S. Blosser was born January 9, 1850; his parents emigrated to America in 1863 from Canton Berne, Switzerland, and located in Paint township, Wayne county, Ohio. Was married January 25, 1876, to Miss Emeline Tracy, youngest daughter of Jacob and Phoebe Tracy, they being among the first settlers of Wayne county; emigrated to Wayne county in 1814 and located on the farm in East Union township, now owned by P. S. Blosser. Has taught twenty-eight terms of school, twenty winter and eight summer terms. Was justice of the peace for five years in Salt Creek township, until resigned and moved to East Union township. Has been elected and re-elected commissioner, serving in his fifth year in that office. Father of nine children, five living, three sons and two daughters. Is the member oldest in office of the present board of commissioners; his second term expires September, 1899.



JUDGE JOHN C. McCLARRAN.

Judge John C. McClarran, of the Probate Court, is a product of Wayne county, and was born in Wayne township, Wayne county, about two miles northwest of Wooster, August 10, 1852, a memorable occasion in the annals of Wayne county; an epoch, in fact, in its development and destiny, as, on that day, the first passenger train came to Wooster on the Pittsburg, Ft. Wayne & Chicago Railway.

He is a son of the late DeWitt Clinton McClarran, a thrifty farmer and a man of most exceptional intelligence and vigorous intellect, and grandson of Robert McClarran, one of the sturdy pioneers in the wilderness period of our history, who, with the Spinks, Larwills, Sloanes, Jonses, Stibbs, Bealles, Tottens, Averys, etc., contributed a heroic part toward the upbuilding of Wooster, the establishment and maintenance of public order, the enforcement of the laws, the organization of public schools, and the growth and development of the new county seat and county. He removed from Westmoreland county, Pa., to Wooster in 1814, and was at once recognized as a public-spirited, enterprising, patriotic citizen. He was a soldier in the war of 1812, and rejoiced in the memories of that second victorious and decisive struggle with Great Britain. He was chosen, without opposition, as the first justice of the peace of Wooster, and as such married the first couple joined in wedlock in Wayne county. His record in his official capacity was without stain or blemish. He took a keen interest in politics. As a whig he was elected to the general assembly of Ohio in 1823. He held various other offices of trust and responsibility, and was a man of staunch integrity, strong convictions, and unquestioned mental force.

Judge McClarran spent his boyhood and earlier manhood years upon the farm with his father, and is familiar with the details of the rural life—the prose of the vanished cradle and scythe, the metric parallels of the modern wheat drill, the song of the bladed meadow queen, and the McCormick giant of the ripened fields of nodding grain. He worked on the farm, attended the country school, busied the evenings among his books, and in the line of his higher aspirations for mental development and discipline, entered the Wooster University, from which he graduated in the class of '77.

His college labors ended, in accordance with the bent of his intention, he commenced the study of law. His elementary studies for the legal profession were conducted in the office of the late George Rex, ex-Supreme Judge of Ohio, and recognized as one of the soundest and ablest lawyers and jurists on the bench. After the completion of his studies in the office of Judge Rex, and, to as thoroughly as possible qualify himself for the collisions and conflicts of the legal practice, he registered as a student at the Boston Law College, from which he graduated in 1880.

He was now fortified with the elementary equipments necessary to the young man about to engage in the bouts and jousts and forays of the bar. When he entered upon practice he formed a partnership with General Aquila Wiley, of this city, a lawyer of eminence in his profession and a distinguished soldier of the late war, with whom he remained in partnership relations for five years, during which time he grew in favor and popularity, impressing the bar and the public as being a lawyer with a future—one who was characterized by quick perceptions, sound judgment, and an acute, logical, discriminating mind. At one time he held the office of city solicitor of Wooster, having been elected in 1892, in which position he discharged his official duties in an efficient and satisfactory manner.

It will be readily perceived that Judge McClarran is equipped with a thorough, practical, scholastic and legal education. During the sittings of his court he is a model—plain, unassuming, prompt, courteous, dignified and patient. His mind is of a highly judicial and comprehensive order, its tendency being in search of the truth and the facts and merits of the legal controversy. His aim and purpose is to sweep away the cobweb forms that are too often interposed by ingenious counsel in the path of justice, and to ascertain only the merits of the case, when his opinions are expressed in a concise, direct manner, forcible and intelligible to the unprofessional as well as the legal mind.

He carries his conscience into his judicial sphere, desiring the facts and the truth, that he may do justice to those who seek redress in his court, and who come into it to have thrown around them the justice, fairness and protection of the law. A court of protection to the minor child, the orphan, the widow; a court of administration and relief; those entering it under the tenure of Judge McClarran have the assurance of guaranty of their legal rights. In this sense Judge McClarran is especially and signally equipped for the honorable position to which he has been elevated by his fellow citizens, first in 1893, and second in 1896.

His administration of the Probate office during his first term was characterized by learning, caution, fairness and firmness; and these are but significant indexes of what, during the second term, the administration of the office will be.

In the active practice of the law his high character for personal and professional integrity, was always fully recognized and appreciated. He has escaped the suspicion of ever having knowingly failed to fulfill all proper obligations of his profession. Combined with the excellent personal and official qualities of the Judge, which have been briefly and imperfectly outlined, he is infused with the genius of enterprise and is a man of enlarged public spirit. He is ready to identify himself with his fellow citizens in any good work and extends a co-operating hand to advance any measure that will better the condition of things; that will give better government, elevate mankind, insure higher standards of morality and the highest ideals of a refined, ennobling, intellectual culture. The educational, moral and material interests of the community are matters of concern to him, and the promotion of them are not forgotten in his cherished objects of life, and he carries with him these profound convictions in his membership of the board of trustees of Wooster University.

He has been twice married—to Miss Lizzie C. Deer, June 30, 1885, who died June 10, 1889, to which union two children were born: Wade DeWitt, July, 24, 1886; and John Walter, October 1, 1887; to Miss Jessie Kate Jones, July 21, 1891, a refined, amiable and most accomplished lady.

He is a member of the Masonic Order, Ebenezer Lodge, Wooster; a Knight Templar, Wooster Commandery; an Odd Fellow, and K. of P.

Judge McClarran was elected to the Probate judgeship as a Democrat, with which party he is in conspicuous affiliation, and, though decided and firm in his political opinions, he is, in the main, magnanimous and liberal toward his opponents. On the stump he is somewhat aggressive, but always argumentative, setting his premises carefully and skillfully, and drawing his conclusions with ingenious vigor and convincing effect. As a result of his training, his application, his industry and the fiber of his mind, he is necessarily logical, never aiming at brilliancy, or aspiring to be ornate; always lucid in his style of expression, and yet not infrequently skirting the Olympus of eloquence and exhaling the perfumes of rhetoric.

His exemplary habits, his probity of character and pleasant social ways have won for him the deepest respect and esteem where he is familiarly known. Socially he is a most companionable gentleman. There are we believe, few men who have a higher appreciation or set a greater value upon the friendship of those he respects, trusts, and in whom he confides, than Judge John C. McClarran.

CHARLES C. JONES,
CLERK OF PROBATE COURT OF WAYNE COUNTY.

Charles C. Jones, the only son of Lake F. Jones and Jennie Jones, was born in Mt. Vernon, Knox County, Ohio, October 22nd, 1873. Hon. Benjamin Jones, his paternal great grandfather, was of Welsh descent, and among the first settlers of Wayne County, he was elected Representative of Wayne County, in the General Assembly of the State of Ohio, in 1824; afterwards, in 1829, he was elected to the Senate of the State of Ohio, and subsequently, in 1832, was elected from this district to Congress.

Parrott Rathell, the maternal great grandfather of Charles C. Jones, emigrated to America from France soon after the Revolutionary War, and settled in Maryland. Mr. Jones was educated in the Public Schools of Wooster and Bixler's Business College, spending his vacations working on farms near Wooster. After leaving school, he entered the employ of The Minglewood Coal Co., where he remained for two years, then he entered the employ of David Nice in the boot and shoe trade, where he remained one year, and being qualified to fill the responsible position as Deputy Clerk of the Probate Court of Wayne County, was chosen by Judge John C. McClarran, in 1894, and was re-appointed in 1897.

Mr. Jones has filled the trust with credit to his employer and to himself.

In politics Mr. Jones is an earnest Democrat, and even before he became vested with the right of suffrage, was an active worker for the cause of Democracy.

ANTHONY WAKEFIELD BLACKBURN.
TREASURER OF WAYNE CO.

Anthony Wakefield Blackburn was born on the banks of the Youghiogheny river, Westmoreland county, Pa., March 26, 1853. His father, Abyram Blackburn, was an austere farmer of Quaker origin and irreproachable life. His mother was Elizabeth McGrew, also of Quaker ancestry. Both parents were of Scotch-Irish descent.

In the rugged, healthful life of the farm, among the hills and valleys of that picturesque and historic portion of the "Keystone State" lying between the "Great Meadows" and "Braddock's Field," he grew to manhood. Here he "scaled the rock, he clomb the crag," and, to adapt Tennyson's vision of the barbarian child:

"Iron-jointed, supple-sinewed, he did dive and he did run;
Caught the foxes in their lair, and hurled his javelins in the sun."

He trapped and trailed the rabbit, the opossum and the 'coon; he held the plow which turned the furrow, and in winter attended district school in the old red schoolhouse.

At the age of eighteen he taught one term in a country school. With a view to preparing for college, he studied in Jefferson Academy. In April, 1876, he matriculated in the University of Wooster. From this institution he was graduated in 1878. He taught during the winter of 1878-9 an ungraded school at Library, Allegheny county, Pa., upon the termination of which engagement he was called to the chair of mathematics in Jefferson Academy, the scene of his earlier studies. Three years later he resigned this position to enter upon a more active life as a business man. After some experience in the drug business in Irwin, Pa., he removed in 1882 to Wooster, O., where he has been engaged in the practice of pharmacy for the past fourteen years.

In 1879 he was married to Hannah, daughter of Jacob Geiselman, a retired farmer and highly-respected citizen of Wayne county. Three children, two sons and a daughter, brighten his home and beguile his loneliness.

In 1891 Mr. Blackburn was elected a member of the Wooster city Board of Education. He was re-elected in 1894, serving in that capacity for six years. He held the office of jury commissioner of Wayne county two terms, having been appointed in 1894 and again in 1895. He is a member of the Presbyterian church and a trustee of the University of Wooster. In 1895 Mr. Blackburn was elected treasurer of Wayne county, O. In 1896 the Ohio State Pharmaceutical Association made him their First Vice-President.

In politics he has always been a Democrat, being, in the language of Macaulay, "a strong party man on the right side." He favors a civil service law, which removes the spoils system from politics. In habits he is industrious, persistent, domestic, undemonstrative, subjective; an omnivorous reader, he speaks occasionally, but evidently prefers the pen to the rostrum. He is a very poor club-man and hates a crowd. He inclines to seek his diversions in the library or the woods rather than amid the busy haunts of men. Like Byron he feels that—

"There is a pleasure in the pathless woods;
There is a rapture on the lonely shore."

He believes that "a public office is a public trust" and conducts the treasurer's office on strictly business principles. That the only true genius is the capacity for hard work, is one of his fundamental tenets.

THE CENTENNIAL CELEBRATION OF WAYNE COUNTY.

AT WOOSTER, AUGUST 11th, 12th, 13th, 14th and 15th, 1896.

To give a detailed statement of this splendid celebration would fill a volume; to omit any mention of it, in connection with the Centennial Map, would be a want of appreciation of the fitness of things; and the author is, therefore, constrained to a compilation which will refresh the memory of the living, and preserve to their posterity the historical fact of the greatest and most magnificent event in the county's history. It was a hundred years on the 15th day of August, 1896, since Wayne County was established by proclamation of Gov. Arthur St. Clair, and to memorialize this event the citizens of Wayne County commenced, on the 11th day of August, that series of brilliant exercises which culminated on the great day of this anniversary.

Among the memorable spectacles was that of the city of Wooster:

THE DECORATIONS.

Public Square, the center of the city, is really and truly a mass of bunting. The court house and county buildings, from the tower to the lower floors, are hung in graceful and tasteful festoons. At the North Market street entrance over the street the following figures "1796," over South Market street "1896." Over West Liberty street at the court house hung a portrait of Gen. Wooster, on the back "1796-1896." Over East Liberty street a portrait of Gen. Wayne, and on the back "1796-1896."

These portraits were executed and presented to the committee by M. S. Nachtrieb. In the center of the square stood a huge white-canopied grand stand; just north of this stands a real log cabin, built by a pioneer in Wayne township over 98 years ago. The exterior and interior was furnished with the primitive furniture of the pioneer, not forgetting the coon skin at the door and the draw well.

Across the streets and on all sides are long lines of dainty pennants that add much to the attractiveness. The decorations by the merchants on the square were very lavish. The entire city was a sea of flags and banners, and the private houses vied with the public in the gorgeousness of the decorations. Travelers were enthusiastic over the display as excelling the city of Cleveland in its celebration in this respect. The program of the celebration was as follows:

Inaugural Day, Tuesday, August 11th.
Education Day, Wednesday, August 12th.
Soldiers' Day, Thursday, August 13th.
Church and Sunday School Day, Friday, August 14th.
Pioneer Day, Saturday, August 15th.

INAUGURAL DAY.

The inaugural day parade surpassed all processions ever seen in this city or county, and in every respect exceeded all expectations. It would have honored cities many times larger, nothing but praise being given to it by the crowds that thronged along the entire line of march. The two miles of procession were compact, not strung out, as is too often the case, and it is a shame there is no space to describe all the details upon which interest and ingenuity bestowed such labor and care and even genius.

All the arts, sciences and business of the city were represented, and with the music of bands, and the fantastic display of native Indians, of ancient utensils and modern contrast, this day's parade, witnessed by more than 10,000 people, successfully inaugurated the great celebration. At the southwest corner of the Public Square speaking and music added greatly to the interest of the occasion.

EDUCATION DAY.

The education day exercises at the city opera house in the forenoon were well attended and full of sustained interest. Another interesting program for this day was the Professional Men's meeting at the pavilion in the city park. In the afternoon the bicycle parade attracted thousands of people. But the most attractive and elegant of this day's exercises was the "woman's evening" in the city opera house, under the presidency of Mrs. Ben. Douglas; and the entire program is here given:

Part I.

Quartette—"America" .....
Misses Ida Hough and Cora Hoelzel,
Miss Anna Sprague and Mrs. J. B. Minier,
assisted by the assembly.
Prayer .....Mrs. S. J. Kirkwood
Letter .....Mrs. Frances Fuller Victor
Soprano Solo—"Ben Bolt".Miss Fannie Benham
Address—Historical Resumé.....
.....Miss Ethel Dane Roberts
Violin—Selected.....Miss Anna E. Hunt
Address—"The Echo Woman—The New Woman".....Miss Mabel Douglas
Contralto Solo—"In the Chimney Corner"..
Cowen.....Mrs. F. A. Seiberling
Reading—"The Minuet," Miss Jeanette Carpenter

Part II.

Piano-Forte—"Sounds from Ohio".....Merz
Misses Anna Pope and Dale Douglas.
Misses Agatha Hard and Nellie Baumgardner.
Contralto Solo—"Beauty's Eyes".....Tosti
Mrs. Bertha Sheehan Myers.
Address—"Women's Clubs" .....
.....Mrs. Jane Gaily Dysart
Soprano Solo—"Robin Adair" .....
.....Miss Fanny Benham
Reading—Selected.....Miss Jeanette Carpenter
Contralto Solo.....
a. The Beggar Child,
b. Indian's Death Song.
Miss F. A. Seiberling.
Poem.....Miss Ola Kieffer
Quartette—"Star Spangled Banner".....
Misses Ida Hough and Cora Hoelzel,
Miss Anna Sprague and Mrs. J. B. Minier.

In the opening number the entire audience joined in the chorus of the national song.

The stage presented a handsome appearance. The scene set at the back represented an Italian villa with terraces and gardens, and the entire sides of the stage were filled with trees and fruit and flowers, as if it were part of the beautiful grounds, with comfortable chairs scattered about, in which were seated the ladies participating in the program. Old and rare articles, heirlooms of old homes, were among the stage furniture.

SOLDIERS' DAY.

The exercises of soldiers' day in the city park, Thursday afternoon, were the most largely attended of any one of the celebrations. The speaking took place in the pavilion, and there were over a thousand people crowded in it, and outside were three or four times as many anxious to get in.

Capt. Lybarger first addressed the audience, and after singing by Miss Webster's chorus, Hon. John Sherman spoke in part as follows:

"It is said that we were unjust in our wars with the Indians, but there was no other way to open up the country to civilization and development but to drive out the savage, and had we failed to do so it would have been a hindrance to the world. It was the same way in Wayne county, for in 1796 there was not a white person in the limits of Wayne, and I think that in a few years you will have to celebrate another centennial. Our war with Great Britain in 1812 was apparently a useless waste of blood, yet it brought a respect for our flag, for the English were sore over their defeat and their loss of these colonies, and tried every way possible to hinder our development and torment us. Since then she has been very cautious in her dealings with the United States of America. In 1776, with 3,000,000 people, men, women and children, black and white, we fought and defeated Great Britain with a population of about 20,000,000. The patriots sprang from every farm and fireside and produced such leaders as Washington, Hamilton, Jefferson and hundreds of others. We established the principles of republican government and have impressed in the minds of all that every people ought to be governed by themselves."

The speaker then spoke of the marvelous progress that has been made, and expressed the belief that Chicago, if left alone, would beat London in population in time, and New York follow not far behind. We have our system of free schools and educated people, and there ought to be no one who cannot read, write and cipher. We now have seventy odd million people, and I never see a great audience like this that I do not feel prouder than ever of America and believe that she will be the most powerful nation on earth in a short time. It is my hope and belief that the time will come when the republican system of government will be extended all over Europe and Asia, and the British House of Lords be abolished.

A large overflow meeting was held at the bandstand on the east side of the park, and at the opera house and other places in the evening; and, notwithstanding, the crowds on the streets remained immense. The procession of soldiers' day, the great crowds scarcely able to move, the measured tread of the battle-scarred veterans, the enthusiasm, the numerous bands of music, the beautiful decorations, gave to this day the most magnificent spectacle of the celebration, and withal, the ancient log cabin erected in the northeast part of the square, in character with its inside relics, and the attractive display of early relics in the building adjoining, through which surged a continuous crowd, the delightful music of the band of the 8th regiment of Ohio National Guards, of the Wooster city band, and of other bands, the gorgeous fireworks at night, and the whole city and county as spectators, impressed one as the most glorious day that Wayne county ever witnessed.

CHURCH AND SUNDAY SCHOOL DAY.

THOUSANDS IN THE PARADE—THE PARK CROWDED.

Just as the court house clock struck one this afternoon, the appointed hour, the eighth regiment band marched to the east front of the court house, where Capt. J. B. Taylor, of the committee of arrangements for the day, and Dr. J. E. Barrett and Forbes Alcock, as marshals, assembled the church people and Sunday school youth for the parade. So many vehicles were thronged together on North street that it was impossible to mass the parade upon it, and all that could be done was to march right up North Market street to the music of the eighth regiment, Wooster and Shreve bands. The people filled the streets and sidewalks, making a procession surpassing in size and in numbers any other of the week.

Those who did not get about the city on Friday have but a small idea as to the immensity of the crowd in the city. That there were from 20,000 to 25,000 souls in Wooster is believed to be a conservative estimate. The crowd seemed to be the greatest during the passing of the circus parade about 11 a. m., yet but a small idea as to the actual number could be gained. When the exercises of Christianity Day were started in the city park in the afternoon, there were all of 8,000 people on the grounds. The great tent of the show was packed at the same time, fully 6,000 being seated or standing under the immense spread of canvas, while at least another thousand stood about the show grounds. Thus it will be seen that there were 15,000 who were off the streets during the greater part of the afternoon. But notwithstanding this, the main thoroughfares were filled and in many places crowded. Placing those who were not in the park or the circus at 4,000, we have a total of 19,000, to say nothing of the hundreds of citizens who preferred to stay at home or were at work in the business places of the city. The hotels and restaurants had made preparations to care for the immense gathering, but by 9 o'clock last evening all were pretty well cleaned out. It was a great day for business for Wooster and Wayne county.

The Christianity Day exercises at the city park yesterday afternoon were by no means a failure as had been anticipated by a few, but instead were enjoyed by certainly the largest gatherings of the week. Shreve and Clinton townships came in early with large delegations and the former brought a good band with them, while delegations from other townships began to arrive early in the morning and soon crowded the streets, as the Wooster streets have rarely been thronged. What would have been the case had all the original plans been carried out by the united and undivided efforts of all the representatives of the hundred Sunday schools in the county, only working the harder to overcome unforeseen obstructions, no one can imagine; but the crowd and the Sunday school parade would surely have been so great as to be memorable even throughout the entire century to come. The regret will be great and general and increasing that anything should have come up, no matter how execellent the intentions, to distract and divide the forces that should have stood solidly together to give the best possible impression of the churches and Sunday schools of Wayne county on the Centenniel Christianity Day. Nevertheless, and in spite of all things, it was still the success of the entire week in attendance.

Upon arrival at the city park there were people enough for several meetings, and more might have been arranged. The eighth regiment band accompanied the audience in singing "Nearer, my God, to Thee."

Rev. W. O. Thompson, president of Miami University, made an eloquent address, and was followed by the inimitable Rev. Geo. W. Peppard. The meeting in the opera house in the evening was to have been addressed by the Rev. T. K. Davis, but owing to necessary absence, his address was deferred, and afterwards delivered in the Lutheran church of this city.

GEORGE JACOB KRIEGER, JR.
DRUGGIST, WOOSTER.

George Jacob Krieger, Jr., was born in Wooster, Ohio, in 1867. Was educated in the Wooster High School and graduated with honors in 1886, then began with his father to work in wagon and carriage business. Being of an active turn of mind, he began the study of chemistry and the drug business with Roller & Wilson, also with A. W. Blackburn for four years. In 1890 he went to Northwestern University of Evaston, Chicago, Illinois, and graduated in 1892 from one of the largest departments of pharmacy and chemistry in the United States, and passed an examination with high honors before the Ohio Board of Pharmacy. He started in the drug store for himself in 1892. He was elected township treasurer in 1893 and re-elected in 1895. This office he has filled with ability, honor and integrity to his constituents.

He is also a member of the Odd Fellows and the Improved Order of Red Men, and Knights of the Macabees.

He was married to Miss Nettie Henninger, of Marshallville, Ohio. Has been a member of the German Lutheran Church since he was fourteen years old. He is one of Wooster's thriving business men. His drug store is on the east side of the Public Square, opposite the court house, and is one of the first in the city. He has built up a large business by his industry and promptness to business.

Mayor .....Lemuel Jeffries.
City Solicitor.....William C. Yost.
Clerk .....W. T. Peckinpaugh.
Marshal .....Philip Ellsperman.
City Civil Engineers.....J. L. Eberhardt.
City Commissioner.....George Stark.
Fire Engineer .....Wm. Gerlach.
Health Officer.....Dr. J. W. Lehr.
Janitor.....Andrew Reed.

WATER WORKS TRUSTEES.

Forbes Alcock, Pres. George W. Keller.
Sinclair Clapper, Sec.
Superintendent .....James Glass.

BOARD OF EDUCATION.

Frank Taggart, Pres. Isabelle A. Yocum.
A. W. Blackburn, Clerk.
Supt. Public Schools.....Prof. C. Haupert.

Sewer—Smith, Sullivan, Bell, Snavely, Boegner.

Printing—Snavely, Smith, Odenkirk, Smyser, Zaring.

Light—Smyser, Sullivan, Horn, Odenkirk, Snavely.

Water—Sullivan, Smyser, Horn, Bell, Odenkirk.

Park—Odenkirk, Rhodes, Horn, Snavely, Bell.

City Hall—Smyser, Sullivan, Bell, Smith, Rhodes.

Railroad—Horn, Snavely, Bell, Odenkirk, Smith.

William Gerlach, chief of the fire department, has most ably filled this office for four years. During the past year he has made the best fire record as to loss to the insurance companies and property owners, according to the population of Wooster, in the state of Ohio. The council fully appreciates his careful and good work.

Edward Snavely well represents the first ward. He is one of the leading business men and is prominent in taking part in public affairs. He has proved himself an able chairman of the street committee.

Albert Smyser, chairman of light committee, of the fourth ward, has taken an active part in all city affairs and has been a very useful member. He is socially a genial man. He was a soldier of 120th regiment, O. V. I., Co. D.

John A. Smith, of the third ward, is chairman of the sewer committee, and fills his position with much credit. He is an intelligent and industrious man, full of energy and ability. He was a soldier.

Peter Boegner, of the fifth ward, has for many years been an able employee of the Wooster Gas Light Company. In council he fills his chair with honor. He was a soldier in Co. C, 136th Pa. V. I.

Hillis Rhodes, of the second ward, is a young

City Council of Wooster, Ohio. 1896 and 1897.

Samuel B ll
H. B. Odenkirk
Eli Zaring, President
Albert Smyser
Edward Snavely
John A. Smith
Lemuel Jeffries, Mayor
Wm. Gerlach, Fire Engineer
Peter Boegner
Joseph Sullivan, President Pro. Tem.
Hillis Rhodes
John P. Horn

MEMBERS OF CITY COUNCIL.

Eli Zaring, President.
Joseph Sullivan, President Pro Tem.

1st W.—H. B. Odenkirk, Edward Snavely.
2d W.—John P. Horn, Hillis Rhodes.
3d W.—John A. Smith, Eli Zaring.
4th W.—Albert Smyser, Samuel Bell.
5th W.—Joseph Sullivan, Peter Boegner.

CITY COUNCIL STANDING COMMITTEE

Finance—Zaring, Horn, Snavely, Odenkirk, Smyser.

Streets and Alleys—Snavely, Bell, Smyser, Horn, Smith.

Pavements, Gutters and Crossings—Bell, Sullivan, Rhodes, Horn, Smyser.

Police—Snavely, Sullivan, Odenkirk, Horn, Boegner.

Fire—Odenkirk, Rhodes, Snavely, Boegner, Sullivan.

Eli Zaring, President of the Council, representing the third ward, is one of Wooster's leading and enterprising men. He was clerk of the courts of Wayne county for six years, and elected to the city council for two terms, four years.

Joseph Sullivan, of the fifth ward, served in council four years. He is vice-president of the board, and ably fills that position. He is young and active, and energetic in all his undertakings.

Samuel Bell, of the fourth ward, is one of the leading business men of Wooster and a most genial citizen. He is Wayne county's importer of thoroughbred horses from France, England and other parts of Europe for the last fifteen years.

H. B. Odenkirk, of the first ward for two terms, has the honor of being the only bachelor of the council. He is the proprietor of the leading music store of the city and one of the stockholders of the Boston Piano Company, located in Wooster. He is chairman of the city park committee, and took a most active part in endeavoring to embellish the city park, in order to make it a pleasant resort for the public.

man engaged in railroad business, and takes much interest in city and public affairs.

John P. Horn, of the second ward, is one of the leading business men of Wooster, who fills his position as councilman with honor to himself and taxpayers. He was a soldier in Co. I., 102d O. V. I.

CAPT. LEMUEL JEFFRIES, oldest son of John P., and Jane Jeffries, was born June 8th, 1838, on the McMonigal homestead farm, two miles southwest of Wooster, Ohio. His father was born in Huntingdon County, Pa., in 1815, and came to Wayne County, Ohio, in 1836. His grandfather was Mark Jeffries, who was born in Huntingdon County, Pa., in 1787. Mark was a son of Richard Jeffries, born in Chester County, Pa., in 1730; Richard was a son of Robert Jeffries, a Quaker, born in England, in 1656, and emigrated to Chester, Pa., in 1681. His grandmother, wife of Mark Jeffries, was Rebecca Parsons, of Quaker English ancestry, born in Huntingdon County, Pa., in 1788. His mother, Jane, was a daughter of Andrew McMonigal, and was born in Wayne County, Ohio, in 1818; her father was born in 1791, near Carlisle, Pa.; her grandfather, William McMonigal, was born in County Derry, Ireland, and emigrated to America in 1785; her mother, Sarah Glendenning, was born in County Tyrone, in 1793, and came with her parents to America in 1801. His mother's parents, the McMonigals, settled as pioneers in Wayne County, Ohio, in 1814.

In youth Lemuel Jeffries learned the newspaper printing trade with Jacob A. Marchand, and for over 25 years has been local editor of the Wayne County Democrat, published in Wooster. During the war of secession, 1861-5, he was a soldier in the Union Army.

On October 9th, 1862, by Rev. James Reed, at the Howard House on West Liberty street in Wooster, Ohio, he was united in marriage to Harriet E. Howard, oldest daughter of Charles and Eliza (McCracken) Howard, which union resulted in two daughters, Emily and Helen Jeffries. He was for three years Clerk of Wayne County Probate Court, and was Mayor of Wooster two terms, from 1883 to 1887, and from 1893 to 1897—total four terms.

Lemuel Jeffries enlisted as a private at Wooster, Ohio, on April 15th, 1861, under President Lincoln's first call for troops to support the Union, in Company E, 4th Regiment Ohio Volunteer Infantry, which was the first Company organized in Wayne County for the War, his name being the 15th signed on the roll of volunteers. He was discharged from such "three months'" service June 4th, 1861, at Camp Dennison, near Cincinnati, by reason of his re-enlistment under Lincoln's first call for "three years' troops," as a private in said Company E, (Capt. James McMillen), 4th Regiment O. V. I., commanded by Col. Lorin Andrews. He was successively promoted from private through different ranks to captain.

With other soldiers then in that Department of the country, Captain Jeffries at once went to Washington at the time President Lincoln was assassinated by Wilkes Booth, and early in the morning of April 15th, 1865, he was in the excited and sad crowd of citizens and soldiers in front of the house (to which the night before, Lincoln had been carried unconscious from Ford's theater), when the President died. He was one of the many soldiers at the funeral of Lincoln at Washington, and was among the guard of honor that stood near the remains while thousands of citizens passed by, taking a "last view."

A month after this, on May 23d, 1865, he was among the tens of thousands who participated in the "Last Grand Review" of the Union Army at Washington.

After this he was sent on duty into Virginia on the "Reconstruction" service under Gen. O. O. Howard—Gen. O. Brown having charge of the State of Virginia, with headquarters at Richmond. Captain Jeffries was stationed at Jerusalem, Southampton County, Va., on the Nottoway river, and near the great "Dismal Swamp" running into North Carolina.

In April, 1866, he returned from Virginia to Washington, where, on May 4th, 1866, a year after the war closed, he was, as Captain of Co. C, 20th Regiment Veteran Reserve Corps, honorably discharged from service, and returned to his home in Wooster, Ohio.

* * *

WILLIAM H. SHREVE.

William H. Shreve first enlisted at Millersburg, Holmes county, November 6, 1861, and was mustered into Co. F, 65th Ohio Volunteer Infantry; then on February 25, 1864, he again volunteered at Wooster and was enrolled a member of Company B, 60th Ohio Veteran Volunteer Infantry. With this regiment he again returned to the field in Virginia, and it was his hard fortune to become a prisoner in the first battle of the campaign at the Wilderness. He was marched to Gordonsville, Virginia; thence by rail was sent to Salisbury, North Carolina; from Salisbury he was taken to Andersonville prison in Georgia, spending nine awful months there; thence to Macon, staying there one month; thence to Milan; thence to Savannah; for exchange from that seaport going to Baltimore and returning to Columbus by rail. During his captivity he was seriously and permanently injured and never has got well. He received his discharge at Columbus May 29, 1865.

Born in Holmes county, Ohio, September 30, 1842. Wm. H. Shreve is the son of Peter H. and Charlotte (Shreve) Shreve.

PIONEER DAY.

Saturday, August 15th, was the real centennial. One hundred years ago this day Wayne county was established; and on this day the centennial closed in glory, bright to the very end!

The exercises were in the hands of the Pioneer Picnic Association and presided over by their president, Rev. I. N. Kieffer.

Mr. Kieffer remarked about the appropriateness of the day, as it was the centennial day, being just 100 years since the county was established by proclamation. We have had enough music during the last half hour to last awhile and the choir are down for a selection, but that will come later. I will now introduce to you the man who is to make the centennial address, Judge L. R. Critchfield. Mr. Critchfield had his oration written out and read it, and said in explanation that it was intended to be preserved as one of the permanent relics of the celebration. He then proceeded to deliver his oration, which we give entire, as it deals with the great principles of the pioneer fathers and mothers, who were the first of mankind to fix the doctrines of self-government, religious faith, and social integrity. The oration is as follows:



JUDGE L. R. CRITCHFIELD.

Mr. President, Ladies and Gentlemen:

As a matter of philosophical curiosity I have often thought that moral reflection assumed the aspect of capillary attraction—the ascension of successive moral ideas; that our daily business thought was characterized by expansion and our immoral processes of mind by gravitation; our highest trains of thought are religious and are the most ennobling and refining. The sensibilities constitute the highest class of human faculty, and hence, in the ethics of religion, which displays the grace of good manners, politeness, taste, beautiful expression, luminosity, a higher conception of personal art, of skill and harmony, and reverence for the good, we climb to the height of an exalted century. This is civilization! The rhetoric of the flags, the great orations of the human face, the mutual enthusiasm of reverence for the pioneers, are playing upon our hearts like the sunbeams on the singing statue of Memnon.

Civilization is only about a hundred years old! Liberty is only about a hundred years old! The republicanism of the heart is only about a hundred years old! History contains no such beautiful picture as the pioneer and his wife, as they stand in the umbrageous setting, with their faces all glowing with the splendor of the century ahead.

Amidst the thronging reminiscences of a hundred years, we meet in commemoration of the legal corporation of our great county, and with grateful hearts we honor the pioneers. Our century is perfected on a day of beauty, in a time of gorgeous apparel, in an illumination of many fixed stars of progress. Centuries come and centuries go, and man goes on forever, but the world has never witnessed such noble sensibilities intoning the harmony of any civilization. August 15, 1796; August 15, 1896! We gaze upon a century of virtue and love and liberty. And it commenced a hundred years ago! Noble footsteps, sweet voices are echoing along the corridors of time. Flowers of every hue and every fragrance are blossoming in the dust. Rosy-fingered Aurora, as she stands tip-toe upon the misty mountain-top, gives her first morning kiss to the green hillocks, and the clustering flowers beneath which repose the divine imagery of the pioneers, and the sun, in all his course, illumines no more sacred mould than that which was wont to ennoble life, within the little circle of our woodland heroes. The heroic man! Aye, and the heroic woman, the early American woman of more than historic virtue, of more than historic courage.

With what inspiration may I conceive, or with what rhetoric or eloquence may I paint the physical and moral picture of the pioneers; how in the fullness of the providence of God they glowed with the revelation of the liberty and power of the people in government, of faith in a personal God and in immortality, and how they divinely fixed the purity of domestic life and social order and the dignity of woman, and endured and loved through the great martyrsdom of founding the greatest institutions of the world. They were the philosophers of free institutions. They were the greatest of their race. Plume ourselves, as self-love may dictate, upon our higher nerve and less muscle, less conflict and more judicial reflection, we are less brave and less pure than those whose voluntary dedication took the vanguard on the forest lines of progress. And it was an age of greatest peoples throughout the world, and of greatest institutions of any previous, or of all the centuries. Excelling, as did the pioneers of a hundred years ago, our philosophy traverses the prior ages for the great formative causes of the illustrious Americans, who are our fathers and mothers. To acknowledge the eternal sovereignity of hereditary influences is an imperative premise, in the logic of American character. And we may recur to the broken annals of centuries; we may scan the absorption of Greek civilization by the Romans, the downfall of the Roman empire, and the mixed populations of Romans, Goth and Vandal and Anglo-Saxon, and Hun, and Celt, and Dane, with all their diversity of customs, laws and religions, and the storms of violence, and dissolution of states, and warring cities, and independent principalities, without union or magistracy, all bleeding on foreheads debased by an iron crown, dismembering into a thousand fragments, and forming and reforming for a thousand years and more, over all the European states, and see the temper of populations toward the order, constitutional government and liberty, which inspired the American pioneer with the great principles of government.

Students of history, as all Americans were, they seem to have had the birthright perception of the grandeur of the great hereditary thought and impulse which a century ago presided over the political, moral and social life of the great pioneers. For twelve centuries the struggle went on of arrogant baron, and city, without an umpire; then an elective one, then an elective monarchy, then an hereditary one; then the struggle for constitutional limitations of regal authority and all authority. As long practice and skill in sculpture worked out the divine beauty of the Greek woman, or reflection and example in a thousand tests of color and proportion fixed Pilate to future ages uttering his "ecce homo" as he delivered Jesus to be crucified, so we may trace the patriot with his great and beautiful face and exalted bearing in the beginning of this Western Empire, fashioned by centuries of struggle. And he was born amidst that tumult of popular revolution which then and thereafter ensanguined the battlements of every modern state.

An age of storms lowered upon the pioneers. Product of the evolution of political and moral causes, our fathers were felling oaks while the invention of Doc. Guillotine was felling the one hundred and twenty-five thousand heads of aristocracy and monarchy which had grown in France from lawless banditism when there was no people but aristocracy, and feudal serfs, and enslaved citizens of municipal tyranny, and no judicial idea in government, and no executive power but the sword. The fathers of the pioneers were contending with savagery in a Western Hemisphere while the feudal barons were slaughtering their poor peasantry in the Thirty Years War in the German provinces. Holland was struggling for liberty under the Prince of Orange, Switzerland, by isolation, as much as by principle, was playing her political romance in her mountains fired by the story of Tell, the Austrian Gessler, and the immortal Winkleried, and the little republic of San Marino sat, like an American child, amidst the flaming and bleeding contentions of the Italian cities. Beyond the analysis of all philosophy a composite English ancestry of Dane and Anglo-Saxon and Norman had risen to the awful dignity of beheading the usurping Charles the First, and English democrats like Vane and Sidney and Pym and Hampden had perished on the scaffold or in the tower in the advocacy of constitutional restriction of royal oppression, and of the power of the representative assembly, the great House of Commons, to govern the English people. Fleeing from the revengeful axe of Charles the Second, the regicides and the ironsides of Cromwell, and from the religious inquisitions of the state, the revolutionists, the vanguard of the reign of the popular will, began to appear in Virginia, in North Carolina and in Massachusetts; the Quakers and German in Pennsylvania; the French began to appear in Louisiana, and all European populations of America were educated in the struggle of the Middle Ages for the unity of government under the limitations of law. Under magistracy and judicial authority of government rose the pioneers. The great constitution of the United States is but the manifestation of the judicial elective principle which struggled for its existence from the decline and fall of the Roman Empire to the day of its adoption. The pioneers of settlement were also thoughtful pioneers of great principles of government.

But the science of pioneering demanded the supremacy of another great principle of life—religious faith. Vain would be the attempt to trace the history of that philosophy which attempted to spiritualize matter, to give it self-creative power, and to analyze the human mind into the faculties of incomprehension. Disclosing the most abstruse and the most absurd schools of philosophers involved in the meshes of the agnostic fallacies of the great unknowable—from 500 years before Christ—from Pythagoras and his disciples to Socrates, on to Plato and Aristotle, and Zeno, and Epicurus, and their disciples, Greeks, and Seneca, Lucretius and Cicero, Romans, to the middle ages when scholasticism attempted to adjust the Christian theory to the doctrines of Plato, reason became imbecile in the poison of infidelity, and, like government, religion was wielding its sceptre over a world of confusion. And then modern philosophy arose, and the German reformation, and the emancipation of thought, brought upon the stage Melancthon, and Erasmus, and Luther, and Locke and Lord Bacon, and on the other hand Descartes, Spinosa, Voltaire, Leibnitz, Kant, Schilling, Hegel, and later followed by Comte and Spencer, and hundreds of others, the former supporting the latter in Platonic renaissance, attacking the great idea of a personal God. And notwithstanding the cruelties of the church, its inquisitions, its destruction of whole communities, the corruptions of its temporal power, and the degradation of its theology, which transformed our Heavenly Father into a savage, who took delight in the torture and death of the inquisition, and notwithstanding the almost universal influence in France and Germany of the infidel philosophers, Holland and Switzerland and England stood inpregnable upon that promontory of progressive thought where God had erected the lighthouse of religious truth. In all the bloody contentions of the Catholic, and Episcopalian, of state religion, Presbyterianism, and Puritanism, of Lutheran and Jesuit, and notwithstanding the French infidelity which accompanied French supplies and arms in the revolution, there flourished the great Christian merchants of Manhattan, the poor, but inflexible Puritan of Plymouth, the refugee of the Albigenses and Huguenots of the Carolinas, and the republican catholic of Maryland. God led the great republican hosts from wilderness to wilderness by the pillar of fire and pillar of cloud. The pioneer was a Christian and the prayerful worshipper of a personal Father.

The pioneers believed in domestic equality, one of the great principles of civilization, which emerged from the dark and bloody sea of the Middle Ages.

Disappearing in the convulsions of empire, the beautiful face and form of the Greek female, the dignified and lofty bearing of the Roman matron are seen no more for fifteen enslaving centuries. As they were even in the halcyon days of their renown in the thoroughfares of Athens and Rome, they were the sport of the law-maker; and in the common perception of the so-called philosophers of the prytaneum of the one city, and of the Roman senate, so inferior that they bore the personal blows of their husbands and the shadow of the harem; and legal brutality and death clouded the bright fancies of their exalted sex.

As prisoners of war enslaved, trampled to death by a brutal soldiery, the females of the dark ages gave birth to inferior men and women, and through all the tumult of cities stormed and estates dismantled, the hideous process of depreciating populations made progress toward the mental and moral decrepitude of the race, and prolonged the darkness of the centuries. In his history of civilization, Guizot announces that marriage was, in the dark ages, less esteemed than continence or celibacy.

Aroused into moral enthusiasm by the crusades, the creation of some unity and protection in government and the free thought and Christian light of the reformation, the ancient mothers were rehabilitated in something of the tenderness and adoration with which remote antiquity had clothed her; and as the principles of free constitutions, and of the recognition of the true personality of God and the equality of all souls before Him, became the law of liberty and social life, they regained the queenly crown which had been beaten from woman's head in the ages of violence. And she, the ornament of the new world, was also a pioneer, and around her the protecting arm of her husband was placed in tenderness as the dangers of the woods uttered their weird voices, and her noble bosom warmed his heart as it grew cold in the hardships and struggles of the frontier.

The magnificent conditions of their freedom, their faith and their love, inspired the pioneers with the noble philosophy of republicanism.

Washington was then president of the United States; the eulogies of history were ranking him with Cæsar and Fabius. Napoleon, as First Consul, was imitating his swift marches and sudden attacks, as he descended into the plains of Italy; he had become estranged from the lordly Fairfaxes and the aristocracy; his moderate education, his long marches in the woods as surveyor; the fidelity of the common people and the treason of the influential, had hedged him all about with deathless patriotism, and he, with the Otis's and Adamses, the Morris's, the Putnams, the Carrolls, the Jeffersons, and Hamiltons, constituted a new and immortal race of great commoners.

They had created the elective and popular system of the constitution; they had by the ordinance of 1787 prohibited slavery in all this northwestern territory; the common schools of New England had inspired the philosophical analysis of human rights; Webster and Clay and Silas Wright and Benton and Jackson and Lincoln, and the great statesmen and generals of the West, grew into majesty as the composite blood of the heroic commonalty swelled the heart and soul of a new nation of commoners; commoners who, fifty years thence were to tie themselves to the masts amidst bursting shells and cannon balls, or from some promontory won by blood pour the storms of resistless war upon the last surviving deformity of feudal arrogance and slavery. Such were the pioneers; heralds of a great nation, a great religion, and a great domestic life. Power could not frighten them; infidelity could not confuse them; divorce did not dishonor them. Believe not that anything of outward splendor marked the simplicity of their great appointment. Moccasins for shoes, homemade linen or woolen for clothes somewhat uncouth, the red wammus, the coonskin cap, the uncut hair and beard, and the stalwart frame is the statue of the pioneer, as he stands in the background of the forest, his shining rifle barrel across his arms; and she is the statue in flannelclad, with a quilted hood in winter and a calico one for summer, and the blush of the clearing upon her cheek—Longfellow's Priscilla:

"She, the Puritan girl, in the solitude of the forest,
Making the humble house and the modest apparel of home spun
Beautiful with her beauty, and rich with the wealth of her being!"

And they grew upward as they gazed at the stars through the tree-tops, and their steps were soft in the moss of primeval shade, and they were agile and fleet among the deer, and the speculation of wary watching was in their eyes at hostile indentations of the leaves of prowling animals and Indian cunning. Near by some limpid spring singing in rippling monotone the subterranean song of cooling hills, rose their cabin of rounded logs and puncheon floors, with doors on wooden hinges, and windows glassed in oil, and tables, benches and bedsteads made by hand from the growing tree, and in the broad fireplace, with its external chimney of sticks and mud, the housewife cooked with heated cheeks and baked her corn-bread in the ashes, and set her table with pewter plates; bunches of sage and medicinal roots were about the walls, and the rude ceilings were festooned with strings of drying pumpkins and hanging corn, and the cabin was noiseless in the shoeless feet of children, and upon a rude ladder they gracefully ascended garrets to their evening nests; and the lullabys of the day were drowned in the hum of spinning wheel and in the feathery songs of the surrounding shades; and their light was the tallow dip, and their clock was the sunbeam in the door; and the leaves pillowed and mattressed the muscles of daily struggle among the roots, and sleep had its dreams of home. Here was the dignity of prose amidst the romance and poetry of

nature. Sallying forth, either of them master of the rifle, either of them dispersed the prowling panther or the bear from the stable or the pen:

"Hidden in the alder bushes,
There he waited till the deer came,
Till he saw two antlers lifted,
Saw two eyes look from the thicket;
Saw two nostrils point to windward,
And a deer came down the pathway,
Flecked with leafy light and shadow."

"Scarce a twig moved with his motion,
Scarce a leaf was stirred or ruffled."

And the fearless and noble mother met the Indian at the doorway and cowed him with that sternness of penetration with which the divinity of a noble glance conquers all savage life.

The pioneers were incomparably brave; and around them were prowling the nomadic butchers of the French and British wars, who veiled their clear purpose of assassination in the humble hypocrisy of a broken tongue and a simulated friendship, and who never for a moment ungrasped the murderous weapon which their orators had chosen for savage arbitration.

A resident of Europe in pre-historic times, and crossing to America upon the isthmus of the fabulous Atlantis, or in the opposite of Behring Straits, a great race and government existed in America before the acorns grew to mighty oaks. Vicissitudes unwritten dispersed a dismembered remnant before the mighty presence of moral forces. Of native brain and nervous powers excelled by few of the human family, the noble virtues were obsolete in the vacuity of moral will, and the cunning, artifice, and cruelty, with the inventive ingenuity of the Indian, were in the menacing shadows which enveloped the pioneer; and he became learned in the simulated signals of the bear and the mocking bird and the owl, and heard their warwhoop in the adjacent wigwams, and looked with sacrificial bravery upon the terrors with which a confederacy had menaced the gathering civilization, far-reaching from the woodland realms of King Philip, Pontiac, Tecumseh, and Osceola. Upon the morning horizon of the pioneers rose the savages files, and he heard the savage murmur of their favorite retreats.

"Down the rivers, o'er the prairies,
Came the warriors of the nations,
Came the Delawares and Mohawks,
Came the Choctaws and Comanches,
Came the Shoshonees and Blackfeet,
Came the Pawnees and Omawhaws,
Came the Mandans and Dacotahs,
Came the Hurons and Ojibways,
With their weapons and their war gear,
Painted like the leaves of autumn,
Painted like the sky of morning;
In their faces stern defiance,
In their hearts the feuds of ages,
The ancestral thirst of vengeance."

But danger lurked in the suppressed fury and in the warning glance of the pioneer, and his moral power, rather than his prowess, working in the providence for which he prayed, had the leverage and the pressure of a great victory over savage life; and the growl, and the chatter, and the rustle, and the crackling, and the ominous impressions, the savage undertones of nature, the song of the cricket, the hoarse bass of the frog, the dreadful chimes of the rattlesnake, the rythmic pulsations of the night, the weird beating vitality of the voiceless woods, mingled with the echoes of the warwhoop, and the drunken chant of these barbarians, and grew by the moral chemistry of virtue into the sweet tenor of patience and endurance in the great soul of the pioneer. Before the gigantic savage chief, painted hideously for war, and with a tiger's eye, and armed with gleaming instruments of revenge and of death, the pioneer was the royal disarming angel of a new covenant of the family, religious faith and liberty.

In social relations the pioneer was great-hearted. Benevolence and hospitality reigned in the cabins of the pioneer. Magnetic forces massed the incomparable few into raisings, and log rollings, and huskings, and the red ear of corn made fiery faces and rumpled frills. Little Killbuck bore upon his tortuous bosom the floating raft laden with skins of the coon, the opossum, the deer, the bear, and the wild cat, and a few Spanish or American silver dollars to exchange at Zanesville for salt and flour, tobacco and whisky, and the missionary with saddle bags on horseback, of Baptist, Presbyterian, Lutheran, or Methodist, was welcomed at the cabin doors, smoked the pipe of peace, strengthened his inspiration with the bottle of tansy bitters, and related the news of long eastern months, and how the government at Philadelphia, New York or Washington still lived; how the great commoners were still defying the world, and how John Marshall was electrifying the magistracy of the older continent by his great luminous conscience and philosophical intellect; and these early judges of the township, exteriorly rough and interiorly refined, sat upon stumps and, as jurors, upon logs, and administered justice intuitionally according to the inspiration of the woods and the common law of necessity.

The politician was a "rara avis" among the pioneers:

"Then none was for a party;
Then all were for the State;
Then the great man helped the poor,
And the poor man loved the great;
Then lands were fairly portioned;
Then spoils were fairly sold;
The Romans all were brothers,
In the brave days of old."

BRILLIANT TO THE LAST.

FLASHING FIRE WORKS AND CHOICE MUSIC CLOSE THE WEEK.

The centennial celebration closed brilliantly on Saturday evening with a dazzling display of fireworks. For thirty minutes the air was filled with all manner of pyrotechnics. The exhibition was started by the successful inflating and sailing off of six 25-foot balloons, which all bore off majestically to the north. An even dozen of men were stationed on and around the stand on the square, and when the signal for starting (a monster rocket) was fired, all began work, and from that moment until all was over there was hardly a second that the sky was not filled with flying meteors, brilliant-hued stars, showers of all colors of fire, dancing dragons and fiery serpents from the hundreds of rockets and Roman candles, while the stand itself was hidden behind fountains of fire on all sides, and illuminations that lighted up all the streets at times as light as day. The display, while not so long as that on the evening of inaugural day, was much more brilliant, and a fitting close to the greatest festival Wooster and Wayne county have ever known.



ROSS W. FUNCK,
PROSECUTING ATTORNEY OF WAYNE COUNTY.

Ross W. Funck was born in Wooster, Wayne county, Ohio, in January, 1861. He graduated from the Wooster High School in 1879, from the University of Wooster in 1883; read law in the office of the late Hon. John McSweeney, and graduated from the Cincinnati Law School in 1885. He then opened a law office in Wooster, in the insurance office of his father, Daniel Funck. In politics he has always been a staunch Republican, serving many years on the county executive committee, and for five years as its secretary or chairman. In 1887 he was elected city solicitor of Wooster by a good plurality, although the city is largely Democratic, filling the office with credit and satisfaction to himself and constituents, and although Wayne county usually has a Democratic plurality of about 900, he was, in 1894, elected prosecutor by over 900 plurality, having more votes than any other candidate in Wayne county for any office whatever that year.

He was married, in 1893, to Miss Cordelia, daughter of the late Dr. C. L. Coyle, of Galion, Ohio, and is the father of a bright boy and girl. He has been quite successful as a lawyer and prosecutor. His integrity and character are in every way above reproach. He is an active member of various charitable, benevolent and educational organizations, and a member of the Presbyterian Church.

ALFRED J. THOMAS, ESQ.

Among the members of the Wooster bar, who, by dint of his own energies, self-reliance and persistence, has attained to honorable and successful position, we here note with pleasure the name of Alfred J. Thomas, Esq., who for thirty years has been a practitioner in Wayne county, and in various courts of Ohio. He is the son of a mechanic and was born in Paris, in Stark county. At a youthful age he went to Salem, Columbiana county, Ohio, and entered a machine shop, in the pattern department, which manufactured mill gearing, steam engines, etc. After a period of service in this line of labor, he removed to Wooster, in 1859, and found employment at once with the then large and flourishing manufacturing concern of McDonald, Laughlin & Co., with which he remained for several years.

But during this period of mechanical service to the firm, he conceived the idea of studying law and supplying himself with some of the elementary authors, entered upon a course of legal study, bestowing upon it such hours as were at his command, without interruption of his mechanical labors. In the further progress of his studies he became a student in the law office of the late Hon. Wm. M. Orr, of Orrville, one of the most intellectual lawyers and distinguished scientific men in Northern Ohio, and now devoted himself exclusively to researches of the principles of the legal science. The wife of Mr. Orr dying, and he retiring from practice, Mr. Thomas entered the law firm of Jeffries & Welker, with whom he remained for two years, both of whom proving to be, to him, most invaluable friends. Having completed the elementary course of reading, upon the requisite examination, he was admitted to the bar, and thereupon opened an office and commenced practice.

His business habits, his industry, and his indomitable determination to succeed in his ventures, soon surrounded him with encouraging professional prospects, and from that time to the present, he has had small time for recreation or play.

As we have said, Mr. Thomas is the son of a mechanic, one of the class of men who represent labor, and at the time when he was a young man the facilities for acquiring an education were not so favorable as now, nor, as a matter of fact, did the necessity of it, either for professional or business purposes, seem so apparent or imperative as at the present time. He did not have college opportunities. He must, therefore, train, unfold, discipline and educate himself, and it was this self-drill that made him a good lawyer. This self-discipline in the legal profession is one of the essentials of success in it. The practical outcome of it is the possession of one's own faculties, the ability to direct intellectual force where one will.

This affords safe confidence in one's mental operations, and sets him free from the methods of the past and the judgment of others. This independence and courage, characteristic of Mr. Thomas, is necessary in the higher functions of business, and particularly in those higher crises when so many lose their heads and their fortunes at the same time. In such exigencies the level-headed man finds the hour of the trial of others the hour of his triumph. He metamorphoses perils into opportunities. This is the time when the lawyer of keenness and acumen must have versatility, gauge of vision, grasp upon details and the whole of a thing at once; must see the matter in wide relations and have power to conduct many lines of activity at the same time.

Without a certificate of higher scholarship, emblazoned with hieroglyphs, from a modern college, but simply a diploma of a good English education and many testimonials from the university of good common sense, Mr. Thomas marched out and penetrated the fortresses and bulwarks of the law—born to nothing, nothing thrust upon him, but all achieved.

In his professional pursuits he is independent and courageous. There is not in his nature enough of love of approbation or popularity to make him sensitive to public applause, blame or praise. He enjoys a happy indifference as to what others may think or say of him. He makes it a rule to mind his own business and he expects others to mind theirs.

He believes in the law as you find it given to you; in obedience to it, and the enforcement of it—in what is tangible and real. He sticks to this; to what he knows; fights for it, like a gladiator, and takes no stock in problematic oil fields, railroad projects or balloon enterprises. His nature is of the conservative order, one that seldom fluctuates when the lines are set; that seldom changes its direction or course—one that cares little or nothing for social, political or religious agitations.

In his office as counsellor he presents a series of questions and cautious inquiries to his client as to the merits of the case, with the steady and fixed purpose to elicit all the circumstances and facts, that he may thereby be enabled to state the law to his client and be better prepared to guard and protect his interests. If he is warranted by the law and the facts to begin suit, and the case to be contested is placed in his hands, he at once, with signal diligence and determination, and with the most painstaking research, addresses himself to a full and comprehensive scrutiny of it.

One of the first requisites of a good lawyer is to be a good pleader, for the pleadings are the iron gates and hedged paths through which and by which the attorney enters the temple of the law. In this capacity Mr. Thomas has few equals in practice in Ohio courts; for in this domain nice and exacting work is demanded; nor can it be done with partial allegations or a false inferring power. What is required of the pleader is clear and compact statement, sharp discernment, firmness of grasp, the ability to see things in their truest relations, cool and sound judgment, and the calling into action the best service of trained and tried capacities. In the pleadings of Mr. Thomas facts must stand out as facts; each one an entity of itself, and herein consists his success as a pleader.

As an advocate he is earnest, argumentative and resolute, making no effort at oratorical or dramatic characterization or effect. With the jury it is sufficient for him to deal with the facts and the law. When he addresses the court it is emphatically in the language of the law. When thus engaged his aim is to be courteous even if he inclines to be aggressive; pleasant, even if he be moving on the enemy's works and firing the hot shells of the law into his tent. It is because of his resoluteness, fearlessness and persistence, combined with his power and ability to think, to act, to discriminate and analyze that he has attained success at the bar. He is an investigator, a plodder, a digger in the quarries of the law, and this is why, in important instances, where others have failed, his success has been phenomenal and victory crowned his courage and genius. His recent achievements in our courts have saved the taxpayers of Wooster and Wayne county tens of thousands of dollars.

He is possessed of firmness and decision of character; has enough of justifiable opinion of himself to impart assurance and self-reliance; enough of acquisitiveness to render him prudent and economical in expenditure and sagacious in investments. He is pleasant, agreeable and social, without many close friendships, a kind friend to those for whom he has regard, a jovial associate and companion.

Mr. Thomas was married April 1, 1867, to Miss Mary D. Edwards, a native of Pennsylvania, a lady of culture, refinement and remarkable intelligence, who died March 20, 1894. She was a woman of strong home attachments, with natural inclinations to study and meditation, a constant reader of good books, both secular and sacred, and was familiar in the highest degree with the current literature of the times. No children were born to this married union.



DAVID W. MUSSELMAN,
CLERK OF WAYNE CO.

David W. Musselman, the subject of this sketch, first sighted our habitable planet in Montgomery county, Pa., November 6, 1850, and is a son of David Musselman, who emigrated from that county to old Wayne in the spring of 1853, when David was a mere lad of three years, settling in New Pittsburg, Chester township, where he died October 10, 1893.

His son, the present clerk of the courts of Common Pleas and Circuit, was from early boyhood trained to habits of labor and industry, and availed himself of such opportunities of mental improvement and education as the country schools then afforded. His education was of a practical character, such as would enable and qualify him for such pursuits in life as he might, in the future, determine upon.

At an early period he placed himself upon his own resources, and taking life by bridle and rein, fixed the chart and compass for the years that were to follow. He soon realized the fact that it was designed by Creative Providence that every human being should chiefly depend on the means within himself for his own subsistence and advancement in the world. This was a strong and potential impression, for, were we to ask a hundred men, who, from humble life and small beginnings, have attained a condition of responsibility and public confidence, to what they ascribed their success in life, the general answer would be: "It was from being early compelled to think and depend on ourselves."

Those who are in a measure self-taught, and who, like Mr. Musselman, in a positive way, are trained to self-reliance, are ready to go out to duty and make life's battles for themselves, while others, who have leaned for support on those around them, are not so well prepared to meet the storms and oppositions and rivalries that are sure to meet them.

The best capital, in nine cases out of ten, a young man can start with in the world, is good health, sound morals, a fair inteligence and a will to work his way honestly and modestly, but courageously through the world, without trumpeting, ostentation, or loud display. We may be permitted to say that the subject of this sketch entered upon active life possessed of this capital and endowed with these attributes.

After his embarkation into business in the village of New Pittsburg, he at once directed his contact with public and commercial life into a successful channel, for, with his honest methods, strict integrity, industrious habits and clear understanding, failure could not be an easy possibility. He won the confidence, not only of his immediate village, home and neighborhood, but of the township of Chester, that has given us ex-Congressman M. L. Smyser and Sheriff Wm. Garver, which twice promoted him to the treasurership of the township and twice to the clerkship.

But his promotions were not to be circumscribed to the "pent-up Utica" of local geographic boundaries. While his innate modesty would not permit him to make a habit of preaching politics on street corners, or on highways and byways, he was nevertheless an active and energetic member of the Democratic party, and in 1892 his name was presented by the Democracy of Wayne county as a suitable person for clerk of the courts. He entered the caucus for the nomination with vim, vigor and quiet resolution, and, though comparatively unknown in many portions of the county, and after a spirited contest that left behind it no hatreds, jealousies or feuds to be healed, he was elected by the overwhelming majority of 1,259—one of the highest and most flattering majorities ever obtained by a Democrat in Wayne county, President Cleveland carrying it by 950 votes.

When installed in the office for which he had been so emphatically endorsed at the November election in 1892, he brought to the administration of its many annoying and perplexing duties, the same business genius and tact, the same intelligent and conscientious fidelity to the public service, that had characterized his former private, official and commercial transactions.

Prompt, polite, painstaking and accommodating, he won the esteem of the court and acquired the confidence and favorable regard of the bar. With his record of three years of official service, gratifying as it must be to him, and assuredly satisfactory to his constituents and the public generally, the honor of a second nomination in 1895 came to him by a natural law of political gravitation, and this, too, without competition at the primaries, with the result, as in 1892, a splendid victory and vindication at the polls. He is now in the midst of the duties of his second term, in the discharge of which he is not only maintaining but adding to an official reputation already securely established.

Mr. Musselman was married Dec. 15, 1892, to Miss Martha R. Myers, of New Pittsburg, an intelligent and accomplished lady, who has been an assistant in his office, and who, we believe, Mr. M. will not object to have, in a modest way, assigned to part of the honor of the clerical administration of it. She is a daughter of that genial and popular gentleman, David Myers, the widely known architect, contractor and builder of our city, some of whose constructive monuments in Wooster are the city opera house, the Methodist Church and Hoover cottage on the University campus. Mr. and Mrs. Musselman have one child, a son, aged three years, for which its father's fondness is ever apparent, as his home and family attachments are devoted and strong. He has become a permanent citizen of Wooster, and, with his eye to the esthetic and the beautiful in art, has just erected on Bowman street a house with a view to use and comfort, combined with ornament and beauty, which is more expressive of his character than fifty pages of phrenological analysis of him would be.

In politics Mr. Musselman is a Democrat, honest in his opinions and conscientious in his convictions. He is not a man who is carried away on a current of political prejudice, but has breadth and liberality of mind, believing that his neighbor who is a Republican, or Prohibitionist, or Populist, may be as sincere in his opinions and convictions as he, and has every right that every other man has to entertain and express them, on any question, whether practical, moral or religious.

Socially he is modest but sincere, a true friend and fond of ardent friendships, liberal and generous; in short, a pleasant, affable and companionable gentleman.

* * *

FLORIAN SHAFFTER,
RECORDER OF WAYNE COUNTY.

is a son of Abraham L. and Sophia (Sauvain) Schaffter, natives of Switzerland, who immigrated to America in 1858. Upon their arrival they took the "course of empire" west, and first settled in Stark county, where they rented a farm, remaining there seven years, when they removed to Wayne county and purchased lands. The mother died July 23, 1880; the father died Jan. 6, 1894. The family consisted of six children: Zeline (deceased), Gustave, Florian, Adeline, Paul and Albert.

The subject of this sketch was born in Canton Berne, October, 16, 1839, where, under the excellent Swiss system of schools, he received a good practical business education, for it is historically true that the high schools, academies and universities of Switzerland are among the best in the world, as, for instance, those of Basel Berne, Zurich and Geneva.

After his arrival in the United States he learned the trade of wagon-maker, which vocation he pursued in a profitable manner in the village of Mt. Eaton, until 1880, when he purchased the farm near the village, which he now owns, having purchased another recently, and where he lived when chosen to, and honored with, the county recordership. Prior to this, in the politics of his township, he had run the race successfully for almost every place of trust and preferment in his own township. He was land assessor for his township under the census of 1890. His abilities as a man, his trustworthy character, his political standing with his party, his personal popularity, his agreeable manner and address, his sterling moral qualities and his unimpeachable orthodoxy as a Democrat of the old Jacksonian school, put his services in demand, and always made him a most available candidate.

His integrity in all stations of public trust was unquestioned; he lived it in his private life, and he practiced it in places of public and official trust. Mr. Schaffter believes that it pays a man to be fair and square and just, and speak the truth, and that the truth of the good old maxim that "Honesty is the best policy" is upheld by the daily experiences of life; uprightness and integrity being found as successful in politics and business as in everything else. As Hugh Miller's uncle used to advise him: "In all your dealings give your neighbor the cast of the bauk—good, honest measure, and you will not lose by it in the end." An honest man is believed without an oath; his reputation swears him. It was the great German poet, Goethe, that uttered the beautiful sentiment: "The longer I live, the more certain I am that the great difference between men, great or insignificant, is an honest purpose solidly and sincerely fixed."

With such a record as Mr. Schaffter possessed in local politics; with his reputation in his party as a man of marked political influence, in the community where he was known, it is no marvel that, when he had encouragement from friends to aspire to more exalted official promotion, that success crowned and rewarded his ambition.

In 1893 he was first a candidate on the Democratic ticket for nomination for the county recordership. He entered the race with vigor, energy and determination, but with a spirit of fairness, and with the desire to win in the campaign by honest means and instrumentalities. After a most animated campaign with various contestants in the field at the primaries, he emerged from the conflict as the winning candidate, and at the November election was successful.

During his incumbency of the office he has executed its duties in a manner eminently satisfactory to his party and the public. Accommodating, punctual, ever at the post of duty, and thoroughly familiarized with the routine and details of the office, he has been a most efficient, capable and popular official. His records are models of good taste, accuracy, orderly systematic work, and intelligent penmanship. The workmanship of his hand is always well executed; nothing is done by halves, but everything is a symmetrical unity of method.

His party, in appreciation of his faithful and meritorious service, in 1896, placed him in renomination at their primaries, without a competitor to challenge his claim, and at the November polls of that year he was triumphantly re-elected; and at the end of his second term it will be the privilege of his party and the public to say to him: "Well done, good and faithful servant." He will have brought to the administration of the affairs of the office his acknowledged business abilities, with the aids of a familiarity with three languages—English, French and German—qualifications not enjoyed by many of the public officers of the present day. He was married April 23, 1866, to Miss Lena, daughter of Abraham Guerne, of Paint township, and they have five children: Edward, Eugene, Allie, Willie and Lenora.

By his industry, rigid economy and the proverbially frugal habits of the enlightened Swiss people, he has succeeded in educating his family, acquiring for himself and those dependent upon him a comfortable home and competence, and provided, so far as possible, for the contingencies of life's later years. He is an active, working, conscientious member of the German Reformed Church of Mt. Eaton, and has been deacon, secretary and trustee of the same.

In politics, it may be said, he is of the Democratic school; he firmly believes in its tenets and creeds, although, in the modern and technical interpretation, he is not a partisan. Patriotism and love for his adopted country are the inspirations of his attachment and devotion to a pure Republican form of government, which constitutes a true and permanent Democracy. The spirit of patriotism and the triumph of human liberty was born in him, when he first saw the light in his far distant native land—the land of Tell and Winklereid, which has championed the cause of freedom and human rights for more than 500 years, battling for the right of human conscience in government and religion; fighting for local government, different in organization, in many instances, but all based on the principle of the absolute sovereignity of the people. The types and forms and convictions of such a race must be moral, patriotic and religious.

Mr. Schaffter is now in the prime of life, vigorous, hearty and capable of his best work. In his private, as well as his official, relations he is straightforward and upright. You cannot easily misunderstand him, nor easily deceive him. He is a firm and reliable and generous friend; but dislikes the pretender and hypocrite—a gentleman, in fact, wherever you meet him.

* * *

H. U. MOWREY,
COUNTY SURVEYOR.

H. U. Mowrey, the present county surveyor, was born in Chester township, Wayne county, O., May 22, 1870. His parents were David R. and Mary (Churchman) Mowery, who, though not pioneers, were among the earlier settlers of Wayne county. They learned the battle of life in the stern duties of the farm, and the subject of this sketch won many a victory o'er the stubborn glebe himself, when a boy. In 1884 he entered the Normal College at Smithville, and when, a year later, Prof. Eberly removed the school to Wadsworth, Medina county, he was the first student from Wayne county to enter. He was a hard-working student, and at the end of four years more, graduated at the head of the class of '89. Mathematics seemed to be his forte, and he took special delight in surveying and engineering, and by the dint of hard study and close application to business principles, has fairly earned the office for which he was nominated, and to which he was elected by large majorities. He had previously laid down the ferule of the pedagog for that of the deputy county surveyor. He is unostentatious and seeks only to do his work well, and strongly believes that "there all the honor lies."

W. W. GARVER,
SHERIFF OF WAYNE CO.

Writing sketches of individuals is like looking through a kaleidoscope, as everyone has his own mode of shadowing forth his reminiscences; but when the writer strikes a vibrant cord, the task that might have perplexed Ajax often becomes lighter and easier, although in many instances the subject affords such an imperfect foundation that renders the labor of preparing it for publication most onerous and irksome.

In the instance of the brief sketch now under consideration, we have the advantage of a long and early acquaintance with the subject, which will materially aid us in stitching together the parts and parcels of his life and mitigate the difficulties with which the writer might otherwise be surrounded. In the kind of character sketch work to which this belongs, a partial and abridged view must be sufficient. While it is understood that a perfect landscape is made up of lights and shades, of hills, mountains and vales, and that a perfect painting clearly defines all the parts of the picture, and the lights and shades are so skillfully blended that it requires a practiced eye to discern where the one ends and the other begins, it must not be conjectured that any such approximations to perfection are to be contemplated in drawing the picture of the ordinary, or even intenser and sublimer life.

William Wallace Garver responded to the subpoena of life at high noon, in Chester township, Wayne county, April 12, 1853, or less than eight years before Confederate guns spat their iron indignities at Fort Sumter. He descends both on the paternal and maternal side from staunch, stalwart Pennsylvania stock, his father, John Garver, removing from the Keystone State and settling in Chester township more than half a century ago, where he died February 28, 1873, aged forty-seven years.

The father of William W. was joined in wedlock to Miss Catherine Shoemaker, whose parents, at an early date, were enrolled with the thrifty and industrious citizens of Chester township. His mother is still living, in possession of excellent health, although she has passed her seventy-fourth mile-stone and the Psalmist's limit of three score and ten.

By this marriage union eleven children were born, all of whom, save two, are living, their names being as follows: David W., a prominent physician, West Salem, in Wayne county; John T., an attorney, Fremont, O.; Sarah, wife of F. R. Shaw, Chatham, Medina county, O.; Jacob, who died in infancy; William W., sheriff of Wayne county; Samuel C., attorney, Fremont, O.; Abram Newton, a successful physician, Lorain, O.; Joseph E., oil dealer and speculator, Rollersville, Sandusky county, O.; George A., who died at seven years; Birt S., attorney at Fremont, O.; and Miss Mary, a popular and efficient teacher.

The two brothers of Sheriff Garver, John and Birt, are partners in the practice of law at Fremont, both of whom having attained high standards in the legal profession; Samuel C., enjoying a partnership in professional practice with his father-in-law, ex-Common Pleas Judge J. R. Finefrock, a strong law firm in the courts of northwestern Ohio.

The subject of this sketch is a product of the farm, or, as the world terms it, a country boy. His earlier, in fact, his later years, until his promotion to the sheriffalty, were spent upon the fertile acres of Chester township. Here he toiled, builded, expanded and grew to a robust and vigorous manhood, and while, by right of inheritance, he was entitled to a massive, muscular contour, the experience and exacting activities of the farm contributed, no doubt, largely to the form and proportion which emphasize him as a man of marked, if not ideal, physical outline.

No more than the average farmer's son did he enjoy advantages of education, yet he availed himself of all opportunities in that direction, attending the winter school, studying by the lamp, poring over books and subjecting himself to a system of self-culture, which is an introduction to the truest education. As the young years swept on, he stepped beyond the boundaries of the country school, went to Smithville, registered at the Savannah Academy and soon equipped himself for pedagogic duties, bending the "twig," teaching the young idea how to "shoot," the sum total of his service in this sphere of physical and mental activity being nineteen terms in the school-room in the immediate vicinity of his home.

A record like this testifies to his ability and qualifications as a teacher. No further proof is required of his efficiency, his fidelity to the trust reposed in him, and his sterling qualities in the school-room, than this remarkable indorsement and approval of his labors by his neighbors and his neighborhood.

A memorable day will it ever be, will Christmas day be, 1874, when he became the recipient of a most valuable and precious gift—in price above rubies—in person of a helpmeet, companion and wife, Miss Rebecca J. Dyche, of Chester township, the mother of eleven children, nine boys and two girls, with these names: Charles V., Arthur A., De Forrest T., Miss Mary, Harry W., Miss C. B., John T., Frank, True, Fred., Wayne W., all of whom are living.

As will be seen Mr. Garver's life, until within the past two years, has been chiefly occupied in the school-room and in rural pursuits, and yet a close inspection of it reveals the fact that he has, at times, bathed his hands in the smaller political brooks and tasted the pellets of his own political school.

Before coming to the county seat in his higher official capacity, he had run almost the entire official gamut of the places of political trust in his native township—township trustee, assessor, clerk, treasurer, land assessor in 1880, the same in 1890, member of the board of education, justice of the peace for three years, etc. To this latter position he was re-nominated, but not desiring a re-election and complimenting his opponent with his own ballot, he was only beaten three votes, the first time in his career in which he was ever defeated for an office for which he had been nominated; and it can be said since then, in his wider and more responsible fields of conflict, he has never been thrown down or touched the dust.

The time had now arrived when his arena of action was to be amplified. Harder battles had to be fought, more stubborn adversaries were to be confronted, more adroitness in tactics must be practiced, more of the genius of organization, the strategies of campaigns and the keener essentials of leadership must be evolved.

In 1894, after a spirited and vigorous contest, which entailed no grievances in any section, Mr. Garver was chosen as the candidate for sheriff of Wayne county, proverbially Democratic and proud of its majority. His nomination at the time, to both friends and foes, bore the aspect of an empty honor, a barren advancement. His antagonist had successfully served his first term and stood high and well in the councils of the Democracy of old Wayne, and he entered the field in full view of the eagles of victory. Hot work ensued. The combat deepened. If his antagonist did, so did Garver, plunge. It was a fight to a finish. November came and the Garver gonfalon, on the day after election, floated in the pure, invigorating, ozonic air of triumph. He had mastered his opponent, reversed the Democratic current in the county, and by a majority of five votes put in his pocket his returned challenge.

If Garver's friends shouted "Bravo!" over his victory, Garver could have shouted "Bravo!" himself in his own ears, for he himself was the one principal friend upon whom he most relied. He crowded occasion, caused her to smile, and she became his courtier. It was a gallant fight, in which he lead. It swept along the line:

"Now, hoist the anchor, mates, and let the sails
Give their broad bosom to the buxom wind."

During his first term, which ended Jan. 4, '97, he discharged the duties of his office with signal ability, courage and promptitude, winning the plaudit: "Well done, good and faithful servant." His personal pleasantness, geniality, suavity and kindly disposition; his rigorous and unswerving, yet sympathetic execution of his official duties under the law, left a decided and favorable impression upon those with whom he was brought in contact, as well as upon the public mind, with the result that, in 1896, he was, without opposition, re-nominated and re-elected by the flattering majority of 196. His victory to the Democracy of Wayne county was a revelation not disclosed in the Book of Revelations. His was the only successful canvass among the candidates on the Republican county ticket, his companions on the ticket being stranded and left on the rocks, roofed over by majorities, ranging from one thousand upwards, a remarkable feature of the contest being that, in 1896, he polled eleven hundred and fifty-seven more votes than in 1894—an exalted compliment and testimonial to his integrity as a public official, and his worth, popularity and stamina as a man. That he will officially justify the expectations of his friends and the public during the next two years, his past record may be hailed as the indubitable assurance that he will. His son, Chas. V. Garver, a bright and capable young man, is his deputy.

Mr. Garver is now in the prime of life, the eternally registering clock of the years not having yet ticked out his forty-fourth birthday. His physical figure is fine. He is strongly and muscularly constructed; head large; hair and eyes black; complexion dark, a la Tom Corwin, features heavy, but symmetrical; in excellent health and holding Fairbanks down at two hundred and thirty pounds; a "Queen's Own" grenadier in massive physical outline; and yet his three legal and two medical brothers are carved from the same Pennsylvania granite, some of them in specific gravity out-avoirdupoising the sheriff. None of the "prentice hand" described by Robert Burns is perceptible in the Garver men.

He is a Republican of the most emphatic and pronounced type. He was born one and is one instinctively by the native bent of his mind. He would be drawn to membership in that political organization by the force of his moral and intellectual composition. His thorough practical education drew its sap and juices from our republican institutions. His generous nature, however, enables him to perceive what is good and has merit in antagonistic political organizations; hence, he avoids friction, criticism, etc., substituting caution, "Checked for silence, but never taxed for speech;" a good listener all along the lines; listening to

"The after-dinner talk
Across the walnuts and the wine."

His sound judgment and clear conception of the propriety of things make it easy for him to know the necessity, in politics, as in any other arena of human action, of a prevailing harmony among people, an undercurrent of fraternity of parties, the brotherhood of sections, the universality of good feeling, the union of States. Peace and harmony without and within are essential to all organizations of men of whatever character.

He has faith in the schoolhouse, the college, the university, the church and all its auxiliaries, the magnetic telegraph, the ubiquity of steam, the ocean greyhound, the reign of law, the supremacy of courts, and the printing press.

* * *

E. J. POCOCK,
COUNTY COMMISSIONER.

He possesses a strong mind in a healthy body, and his mental equipoise is not easily ruffled or disturbed. He seldom loses his head, has his faculties under the rein and whip of his judgment, as Bonner had his behind Dexter, or Gen. Grant, when his mettled coursers whirled him around Central Park. Such men make few mistakes. They think before they act, measure the distances before they move forward, and seldom retreat from a position once taken.

He is a progressive man; puts his shoulder to the wheels of all worthy enterprises; wants the world to move, and he be in the procession with the rest. He is a sociable, genial, companionable gentleman, a man of integrity and honor, attached to home, children, wife; ardent in his friendships; liberal and open-hearted, courteous as a Cavalier, resolute as a Puritan; kind, stern, pleasant, and yet inflexible as the mandates of the law which he executes.

* * *



ANDERSON ADAIR.

Anderson Adair is the son of Patrick Adair and Ann Anderson Adair. Patrick Adair was born in County Down, Ireland, in the year 1781. He came to this country in 1800 and settled in Fayette couty, Penn. He enlisted as a volunteer in the war of 1812, and participated in the expedition sent out of western Pennsylvania to the relief of Hull at Detroit and marched through Wooster in that expedition in 1812. Benjamin Jones, with an ox team, hauled the cannon across Killbuck bottom. When the expedition reached a point near the present site of Sandusky they heard of the surrender of Hull and disbanded. In 1825 he removed with his family, including the subject of this article, then one year old, and settled on a farm two miles southwest of Wooster, where he died in 1866. He was one of the first elders of the Presbyterian church of Wooster, and was a constant member of that church for sixty-five years. Anderson Adair came with his father to the farm, on which he has continuously resided since his removal to Ohio. In early life he farmed in summer and taught school in winter. In 1852 he married Henrietta McClure; to them were born five children, two of whom survive—Edward E. Adair, who has been for nine years the superintendent of schools at Doylestown, this county, and John S. Adair, who has been an attorney at Wooster for the same length of time. His wife died in 1861 and in 1863 he married Emeline Yocum, for years a teacher in the public schools of Wooster. To them were born two children—Robert L. Adair, an attorney at Wooster, and Jennie M. Adair, who is at present completing her studies in the University of Wooster. He has been township assessor, township trustee, county commissioner, and for a great many years a member of the school board of Wooster township.

Mr. Adair is greatly interested in educational matters and has given all his children the benefit of a college education. He has led an exemplary Christian life and has the confidence and respect of the entire community, where he has continuously resided for seventy-two years. Although in his seventy-third year, he has, up to the present time, and for sixty years, farmed himself the place which he now owns, having purchased it from his father in 1851. He is now entering on an old age of usefulness and ease, crowned with the recollection of a life well spent and deeds well done.

OUTLINE MAP OF
WAYNE CO., O.

Scale ½ Inch to the Mile.

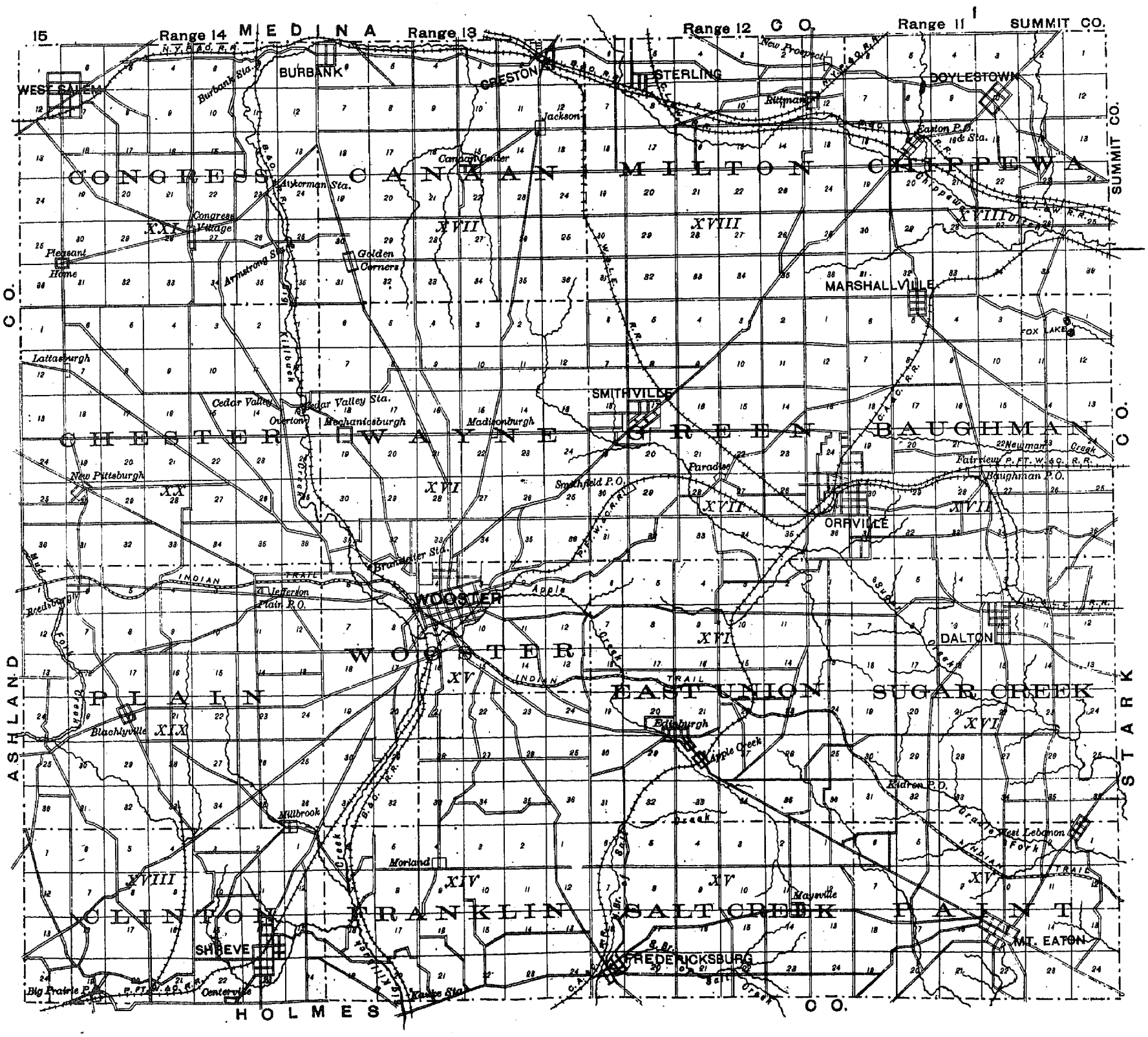

INDEX TO STATE MAP OF OHIO.

EXPLANATION.

To find the name of any place on the Map, first find the name in the index; opposite the name will be seen the number and letter designating it on the Map; then trace a direct line on the map from the number given to a point where it meets a direct line running from the letter given, and at or near this point will be found the name desired.

County seats set in full face type.
⊙ Telegraph Station.
● Money Order Post Office.
Ry. or Rys., Railway.
✕ Population unknown or less than 100.

All towns in Roman type are Post Offices.
All towns in *Italic* type are not Post Offices.
▭ Prepaid Express Station.
Figures represent Railroads: an *Italic* letter after each figure represents the branch of that Railroad.

Al. Ex., Atlantic Express.
Am. Ex., American Express.
C., G. & P. Ex., Cincinnati, Georgetown & Portsmouth Express.
Natl. Ex., National Express.
Pac. Ex., Pacific Express.
Sou. Ex., Southern Express.
U. S. Ex., United States Express.
W., F. & Co. Ex., Wells, Fargo & Co. Express.

RAILROADS.

1. Addyston & Ohio River.
Makes freight Connections at Addyston, U 2, with the C. C. C. & St. L. Ry., and also at Addyston wharf.

5. Alliance & Northern.
Phalanx, F 14, to Alliance, H 13.

7. Ann Arbor.
Toledo, D 5, to Durand, Mich, leaving the State near Alexis, D 5.

8. Baltimore & Ohio.
a. Grafton, W. Va., to Bellaire, L 15, entering the State at L 15.
b. Grafton, W. Va., to Belpre, Q 12, entering the State at Q 12.
c. Bellaire, L 15, to Columbus, L 7.
d. Saint Clairsville Junction, L 14, to Saint Clairsville, K 14.
e. Newark, L 9, to Sandusky, E 8.
f. Newark, L 9, to Shawnee, M 10, and building to Athens, O 10.
g. Columbus, L 7, to Midland City, Q 4.
h. Chicago Junction, G 8, to Pittsburg & Western Junction, near Akron, G 13.
i. Lodi, G 10, to Millersburg, I 11.
k. Chicago Junction, G 8, to Garrett, Ind., leaving the State near Hicksville, F 1.

9. Baltimore & Ohio Southwestern.
a. Cincinnati, U 4, to Loveland, S 6.
b. Loveland, S 6, to Chillicothe, Q 7.
c. Chillicothe, Q 7, to Parkersburg, W. Va., O 12, leaving the State at Belpre, O 12.
d. Hamden, Q 9, to Portsmouth, Q 7.
e. Marietta, N 12, to Belpre, O 12.
f. Blanchester, Q 3, to Hillsboro, Q 5.
g. Cincinnati, U 4, to Seymour, Ind., leaving the State near Gravel Pit, U 1.
h. Mineral, O 10, to Carbondale, N 9.

9½. Barberton Belt Line.
In and around Barberton, G 12.

10. Bellaire, Zanesville & Cincinnati.
a. Zanesville, L 10, to Summerfield, M 13.
b. Summerfield, M 13, to Bellaire, L 15.

11. Bay Terminal.
Rockwell Junction, in Toledo, E 5, to refineries, a mile long.

12. Chesapeake & Ohio.
Russell, Ky., to Cincinnati, U 4, entering the State at U 4.

—. Cincinnati, Atlantic & Columbus.
(Abandoned.)

13. Cincinnati Circular.
Cincinnati, U 4, to Lynchester, Ivorydale and Idlewild, T 4.

14. Cincinnati, Georgetown & Portsmouth.
Cincinnati, U 4, to Georgetown, Q 4.

15. Cincinnati, Hamilton & Dayton.
a. Cincinnati, U 4, to Dayton, M 3.
b. Hamilton, N 1, to East Middletown, N 2.
c. Dayton, M 3, to Toledo, D 5.
d. Troy, L 3, to Piqua, K 2.
e. Findlay, G 4, to Deeder, F 4.
f. North Baltimore, F 4, to Mahogany, E 4.
g. Dayton, M 3, to Delphos, H 2.
h. Dayton, M 3, to Wellston, P 9.
i. Wellston, P 9, to Ironton, R 8.
k. Hamilton, N 1, to Indianapolis, Ind. leaving the State at College Corner, N 1.
l. Dayton, M 3, to Soldiers Home, M 2.
m. Wellston, P 9, to Buckeye Furnace, P 9.

16. Cincinnati, Jackson & Mackinaw.
a. Addison Junction, Mich., to Van Wert, H 1, entering the State near Alvordton, D 2.
b. Van Wert, H 1, to Franklin, N 2, and via the C. C. C. & St. L.; M. & C., and C. L. & N., into Cincinnati, U 4

17. Cincinnati, Lebanon & Northern.
a. Cincinnati, U 4, to Dodds, N 3.
b. Blue Ash, S 5, to Montgomery, T 5.

18. Cincinnati, New Orleans & Texas Pacific.
Cincinnati, U 4, to Lexington, Ky. leaving the State at U 4.

—. Cincinnati, New Richmond & Ohio River.
(Not in operation.)
Cincinnati, U 4, to New Richmond, P 3.

19. Cincinnati Northwestern.
Cincinnati, U 4, to Mount Healthy, T 3.

20. Cincinnati, Portsmouth & Virginia.
a. Cincinnati, U 4, to Portsmouth, Q 7.
b. Portsmouth, Q 7, to Scioto ville, Q 7.
c. Sardinia, P 4, to Hillsboro, O 5.

21. Cincinnati & Muskingum Valley.
(Controlled by the Pennsylvania.)
Trinway, K 10, to Morrow, O 3.

22. Cincinnati & Westwood.
Cincinnati, U 4, to Sherman, U 3.

23. Cleveland, Akron & Columbus.
a. Hudson, F 12, to Columbus, L 7.
b. Killbuck, I 10, to Zanesville, L 10.
c. Fox Lake Junction, H 11, to Clover Hill Mine, H 11.

24. Cleveland, Canton & Southern.
a. Cleveland, E 11, to Zanesville, L 10.
b. Canton, H 12, to Steubenville, J 13.
c. Falls Junction, F 12, to Cuyahoga Falls, E 12.
d. Canton, H 12, to Marks, H 13.
e. Junction, H 13, to Minerva, H 13.
f. Navarre, H 12, to Warwick Mines, H 12.

25. Cleveland, Cincinnati, Chicago & Saint Louis.
a. Cincinnati, U 4, to Indianapolis, Ind., leaving the State near Elizabethtown, T 1.
b. Valley Junction, T 1, to New Castle, Ind., leaving the State near Harrison, S 1.
c. Cincinnati, U 4, to Springfield, L 4.
d. Springfield, L 4, to Delaware, J 7.
e. Springfield, L 4, to Columbus, L 7.
f. Springfield, L 4, to Sandusky, E 8.
g. Carey, G 5, to Findlay, G 4.
h. Cleveland, E 11, to Galion, H 7.
i. Galion, H 7, to Bellefontaine, J 4.
k. Bellefontaine, J 4, to Indianapolis, Ind., leaving the State near Union City, K 1.
l. Galion, H 7, to Delaware, J 7.
m. Edison, I 7, to Mount Gilead, I 7.
n. Dayton, M 3, to Union City, K 1.
o. Springfield, L 4, to Indianapolis, Ind., leaving the State near Glenkarn, L 1.

26. Cleveland, Lorain & Wheeling.
a. Lorain, E 10, to Wheeling, W. Va., leaving the State near K 15.
b. Lester, F 11, to Cleveland, E 11.
c. Portland Station, K 15, to Bellaire, L 15.
d. Navarre Station, H 12, to East Greenville, H 12, and branches, H 12.
e. Goshen, J 12, to Wainwright, J 12.

26½. Cleveland Terminal & Valley
(Controlled by Baltimore & Ohio.)
Cleveland, E 11, to Valley Junction, I 12.

27. Cleveland & Marietta.
(Controlled by the Pennsylvania.)
Valley Junction, I 12, to Marietta, N 12.

28. Columbus Hocking Valley & Toledo.
a. Toledo, D 5, to Columbus, L 7.
b. Columbus, L 7, to Athens, N 10.
c. Nelsonville, N 10, to Snow Fork Junction, N 10.
d. Snow Fork Junction, N 10, to Coalgate, N 10.
e. Brush Fork Junction, N 10, to New Pittsburg, N 10.
f. Snow Fork Junction, N 10, to Sandrun Junction, N 10.
g. Sandrun Junction, N 10, to Sandrun, N 10.
h. Sandrun Junction, N 10, to Monday Creek Junction, N 9.
i. Logan, N 9, to New Straitsville, M 10.
k. Logan, N 9, to Pomeroy, P 10.
l. Branch to Long Run, N 10.
m. McArthur Junction, O 9, to Jackson, P 8.

28¾. Columbus, Lancaster & Wellston.
Junction, M 8, to South Bloomingville, N 8, and under construction to Hamden, O 9.

—. Columbus, Lima & Milwaukee.
See Michigan, Ohio & Southern.

29. Columbus, Sandusky & Hocking.
a. Sandusky, E 8, to Columbus, L 7.
b. Columbus, L 7, to Zanesville, L 10.
c. Fultonham, L 10, to Shawnee, M 10
d. Saltillo, M 10, to Redfield, M 10.
e. Muskingum, L 10, to Cambridge, M 10.
f. Cambridge, M 10, to Mines, M 10, and Balloca, M 11.
g. Bayre, M 10, to Shawnee Junction, M 11.
h. Drakes, N 10, to Glouster, N 10.

—. Columbus, Shawnee & Hocking.
See Columbus, Sandusky & Hocking.

—. Columbus & Cincinnati Midland.
See Baltimore & Ohio.

30. Columbus & Maysville.
See Cincinnati, Portsmouth & Virginia.

—. Columbus & Xenia.
See Pittsburg, Cincinnati, Chicago & St. Louis.

—. Covington & Cincinnati, Elevated Terminal & Bridge Co. See Chesapeake & Ohio.

30. Erie.
a. Meadville, Pa., to Kent, G 12, entering the State near Orangeville, F 13.
b. Kent, G 12, to Galion, H 8.
c. Galion, H 8, to Dayton, M 3, and to Cincinnati, U 4, over the C. H. & D. R. R. tracks.
d. Pymatuning, Pa., to Youngstown, G 15, entering the State near F 15.
e. Youngstown, G 15, to Cleveland, E 11.
f. Lisbon, H 14, to Niles, F 14.
g. Youngstown, G 15, to Tippecanoe Shaft, G 15.
h. Brier Hill, G 15, to Vienna, F 15.
i. Marion, I 4, to Huntington, Ind., leaving the State near Wren, H 1.
k. Silver Creek, G 11, to Doylestown, H 11.
l. Wadsworth, G 11, to River Styx, G 11.

31. Dayton, Lebanon & Cincinnati.
Lebanon, N 3, to Dayton, M 3.

—. Dayton & Michigan.
See Cincinnati, Hamilton & Dayton.

—. Dayton & Union.
See Cleveland Cincinnati, Chicago & St. Louis, and Pittsburg, Cincinnati, Chicago & St. Louis.

—. Dayton & Western.
See Cleveland, Cincinnati, Chicago & St. Louis, and Pittsburg, Cincinnati, Chicago & St. Louis.

—. Detroit Monroe & Toledo.
See Lake Shore & Michigan Southern.

—. Detroit & Chicago.
See Lake Shore & Michigan South.....

—. Eastern Central.
Projected from Bucyrus, H 7, to Bowerston, J 12.

32. Eastern Ohio.
Cumberland, L 12, to Morgan Junction, L 12.

—. Erie & Kalamazoo.
See Lake Shore & Michigan Southern.

33. Findlay, Fort Wayne & Western.
Findlay, G 4, to Fort Wayne, Ind., leaving the State near Metill, G 1

34. Flint & Pere Marquette.
Monroe, Mich., C 6, to Toledo, D 5, entering the State at D 5.

35. Grafton & Brunswick.
Millers, F 10, to Brunswick, F 11.

—. Harrison Branch.
See Cleveland, Cincinnati, Chicago & St. Louis.

—. Hillsboro.
See Cincinnati, Portsmouth & Virginia.

—. Home Avenue.
See Cincinnati, Hamilton & Dayton.

36. Iron.
a. Ironton, R 8, to Dean, R 8.
b. Etna Junction, R 8, to Ellison, R 8.
c. Cannons Creek Junction, R 8, to Cannons Creek, R 8.
d. Barlies Junction, R 8, to Center, R 8.
e. Dean, R 8, to Long Hollow, R 8.

37. Ivorydale & Millcreek Valley.
Makes freight connections between Ivorydale, and Cincinnati, U 4, and among switches in and around the plant of Proctor & Gamble Co.

—. Kanawha & Michigan.
See Toledo & Ohio Central.

—. Kentucky Central.
See Louisville & Nashville.

38. Kingston & Adelphi.
See Marietta, Hocking & Northern.

39. Lake Erie, Alliance & Southern.
Alliance, H 13, to Bergholz, J 14.

40. Lake Erie & Western.
a. Sandusky, E 8, to Tipton, Ind., leaving the State near Fort Recovery, J 1.
b. Saint Mary, I 2, to Minster, J 2.

41. Lake Shore & Michigan Southern.
a. Buffalo, N. Y., to Cleveland, E 11, entering the State near Conneaut, G 15.
b. Youngstown, G 15 to Ashtabula, G 14.
c. Oil City, Pa., to Andover, E 15, entering the State near Simons, E 15.
d. Doughton Junction, G 15, to Sharon, Pa., leaving the State near Stewarts Furnace, F 15.
e. Cleveland, E 11, to Air Line Junction, D 6.
f. Elyria, F 10, to Millbury, E 8.
g. Toledo, D 5, to Elkhart, Ind., via Air Line, leaving the State near Edgerton, E 1.
h. Toledo, D 5, to Elkhart, Ind., via Old Road, leaving the State near Sylvania, D 4.
i. Detroit, Mich., to Toledo, D 5, entering the State near Alexis, D 5.
k. Fayette, D 2, to Adrian, Mich., leaving the State near Ritters, D 2.

42. Lakeside & Marblehead.
Marblehead Junction, E 7, to Marblehead, E 8.

—. Lancaster & Hamden.
See Columbus, Lancaster & Wellston.

—. Liberty & Vienna.
See Erie.

43. Lima Northern.
Lima, I 3, to Adrian, Mich., leaving the State at D 3.

—. Little Miami.
See Pittsburg, Cincinnati, Chicago & St. Louis.

44. Louisville & Nashville.
Cincinnati, U 4, to Paris, Ky., leaving the State at U 4.

44½. McFadyen Coal Co.
Miller Station, J 14, to Mines, J 14.

—. Mahoning Coal.
See Lake Shore & Michigan Southern.

45. Marietta, Hocking & Northern.
Kingston N 7, to Adelphi Station, N 8.

46. Massillon.
See Cleveland, Canton & Southern.

47. Massillon & Cleveland.
See Pennsylvania.

48. Michigan Central.
Detroit, Mich., to Toledo, D 5, entering the State near Alexis, D 5.

—. Michigan, Ohio & Southern.
Projected from Columbus, L 7, to Grand Rapids, Mich.

49. Michigan & Ohio.
See Cincinnati, Jackson & Mackinaw.

50. Middletown & Cincinnati.
Middletown, N 2, to Middletown Junction, O 3.

52. Millersburg, Ashland & Greenwich.
Junction, I 10, to Jeromesville, H 10.

53. Mount Gilead Short Line.
See Cleveland, Cincinnati, Chicago & St. Louis.

54. Newark, Somerset & Straitsville.
See Baltimore & Ohio.

55. Newport & Cincinnati Bridge.
Connecting link between P., C., C. & St. L. and L. & N. R. R's.

56. New York, Chicago & Saint Louis.
(Controlled by the Lake Shore & Michigan Southern.)
a. Buffalo, N. Y. to Conneaut, G 15, entering the State at G 15.
b. Conneaut, G 15, to Bellevue, F 7.
c. Bellevue, F 7, to Fort Wayne, Ind., leaving the State near Smiley, G 1.

57. New York, Lake Erie & Western.
See Erie.

58. New York, Pennsylvania & Ohio.
See Erie.

59. Niles & New Lisbon.
See Erie.

60. Norfolk & Western.
Kenova, W. Va., to Columbus, L 7, entering the State near North Kenova, S 8.

61. Northern Ohio.
(Controlled by the Lake Erie & Western.)
Akron, G 12, to Delphos, H 2.

62. Northwestern Monroe.
Lucas, H 9, to Bakers Stone-Mines, H 9.

—. Northwestern Ohio.
See Pennsylvania.

63. Oberlin & La Grange.
Oberlin, F 10, to Nickel Plate, F 10.

64. Ohio, Indiana & Western.
See Cleveland, Cincinnati, Chicago & St. Louis.

65. Ohio Southern.
a. Lima, H 8, to Springfield, L 4.
b. Lima Junction, H 4, to Wellston, P 9.
c. Jefferson, M 8, to Kingman, N 4.
d. Wellston, P 9, to Corneliа, P 9.
e. Jeffersonville, N 5, to Sedalia, M 5.

66. Ohio & Mississippi.
See Baltimore & Ohio Southwestern.

—. Ohio & Northwestern.
See Cincinnati, Portsmouth & Virginia.

67. Pennsylvania.
a. Pittsburg, Pa., to Bellaire, L 15, entering the State near Dry Run, I 16.
b. Yellow Creek, I 15, to Cleveland, E 11.
c. Bayard, H 13, to New Philadelphia, I 12.
d. Kenwood, Pa., to Harbor, C 14, entering the State near Lowell, G 5.
e. Niles, F 15, to Alliance Junction, H 13.
f. Pittsburg, Pa., to Crestline, H 8, entering the State near East Palestine, H 13.
g. Crestline, H 8, to Wheeler, Ind., leaving the State near Dixon, H 1.
h. Coshocton, J 11, to Loudonville, I 10.
i. Mansfield, H 9, to Toledo, D 5.
k. Bellaire, D 15, to Powhattan Point, L 15.
l. Massillon, H 12, to Chippewa, H 12.

68. Peoria & Eastern.
See Cleveland, Cincinnati, Chicago & St. Louis.

69. Piqua & Troy Branch.
See Cincinnati, Hamilton & Dayton.

70. Pittsburg, Akron & Western.
See Northern Ohio.

114. Pittsburg, Cincinnati, Chicago & Saint Louis.
(Controlled by the Pennsylvania.)
a. Pittsburg, Pa., to Newark, L 9, entering the State near Steubenville J 15.
b. Cadiz Junction, J 14, to Cadiz, J 14.
c. Newark, L 9, to Columbus, L 7.
d. Cincinnati, U 4, to Columbus, L 7.
e. Richmond, Ind., to Xenia, M 4, entering the State near near New Paris, L 1.
f. Xenia, M 4, to Springfield, L 4.
g. Richmond, Ind., to Cincinnati, U 4, entering the State near New Westville Station, M 1.
h. Columbus, L 7, to Indianapolis, Ind., leaving the State near New Paris, L 1.
i. Bradford, K 2, to Logansport, Ind., leaving the State near Union City, K 1.

115. Pittsburg, Fort Wayne & Chicago.
See Pennsylvania.

117. Pittsburg, Lisbon & Western.
New Galilee, Pa., to Lisbon, H 14, entering the State near Holly, H 15.

—. Pittsburg, Marion & Chicago.
See Pittsburg, Lisbon & Western.

—. Pittsburg, Shenango & Lake Erie.
See Pittsburg, Bessemer & Lake Erie.

—. Pittsburg, Painesville & Fairport.
See Baltimore & Ohio.

118. Pittsburg, Bessemer & Lake Erie.
Conneaut Harbor, C 15, to Cranesville, Pa., leaving the State at C 15.

119. Pittsburg, Youngstown & Ashtabula.
See Pennsylvania.

121. Pittsburg & Lake Erie.
(Controlled by Lake Shore & Michigan Southern.)
a. Pittsburg, Pa., to Youngstown, G 15, entering the State near Lowellville, G 15.
b. Lowellville, G 15, to Shaw Junction, Pa., leaving the State at G 15.

123. Pittsburg & Western.
(Controlled by Baltimore & Ohio.)
a. Allegheny, Pa., to Akron, G 12, entering the State near Lowellville, G 15.
b. De Forest Junction, F 13, to Fairport, D 12.
c. Burton Station, E 12, to Windsor Mills, E 14.

124. Port Clinton Short Line.
Projected from Port Clinton, E 7, to Fremont, F 6, and some grading was done a few years ago.

—. Rolling Mill.
See Pennsylvania.

125. Saint Clairsville & Northern.
Barton, K 14, to Saint Clairsville, K 14.

126. Salem.
Salem, H 14, to Washingtonville, H 14

127. Sandusky, Mansfield & Newark.
See Baltimore & Ohio.

128. Sandusky & Columbus Short Line.
See Columbus, Sandusky & Hocking.

130. Toledo, Ann Arbor & North Michigan.
See Ann Arbor.

—. Toledo Belt.
See Wheeling & Lake Erie. (See City Map of Toledo.)

131. Toledo Belt Line.
See Michigan Central.

—. Toledo, Canada Southern & Detroit.
See Michigan Central.

132. Toledo, Columbus & Cincinnati.
See Toledo & Ohio Central.

133. Toledo, Saint Louis & Kansas City.
Toledo, D 5, to Frankfort, Ind., leaving the State near Willshire, H 1.

134. Toledo, Walhonding Valley & Ohio.
See Pennsylvania.

135. Toledo & Ohio Central.
a. Toledo, D 5, to Bucyrus, H 7.
b. Bucyrus, H 7, to Thurston, L 9.
c. Toledo, D 5, to Columbus, L 7.
d. Columbus, L 7, to Thurston, L 9.
e. Thurston, L 9, to Corning, N 10.
f. Corning, N 10, to Waggener, W. Va., leaving the State near Graveston Q 10.
g. Gallipolis, Q 10, to Graveston, Q 10.
h. Armitage, N 10, to Athens, N 10.

136. Toledo & Ohio Central Extension.
a. Marietta, N 12, to Palos, N 10.
b. Sharpsburg Junction, N 11, to Sharpsburg, N 11.
c. Stewart Junction, N 11, to Stewart, O 11.

137. Union R. R. Elevator & Transportation Co.
In Toledo, E 5, about one mile long; the lake terminal for the C., H. V. & T.; L. S. & M. S.; Penn. and T. & O. C. lines.

138. Valley.
See Cleveland Terminal & Valley.

140. Wabash.
a. Toledo, D 5, to Tilton, Ill., leaving the State near Antwerp, F 1.
b. Detroit, Mich., to Chicago, Ill., entering the State near Alvordton, D 2, and leaving near Edon, E 1.
c. Montpelier, E 1, to Peru, Ind., leaving the State near Blakeslee, E 1.

142. Wellston & Jackson Belt Line.
See Columbus, Hocking Valley & Toledo.

143. Wheeling Bridge & Terminal.
Wheeling, W. Va., to Terminal Junction, near Martins Ferry, K 15.

145. Wheeling & Lake Erie.
a. Toledo, D 5, to Columbus, H 12.
b. Huron, F 8, to Norwalk Junction, F 8.
c. Columbus, H 12, to Wheeling, W. Va., leaving the State near Martins Ferry, K 15
d. Steubenville, J 15, to Warrenton, K 15.

146. Youngstown & Austintown.
See Erie.

148. Zanesville Terminal.
See Columbus, Sandusky & Hocking.

150. Zanesville & Ohio River.
Zanesville, L 10, to Marietta, N 12.

STEAMSHIP LINES.

152. Cincinnati, Portsmouth, Big Sandy & Pomeroy Packet Co.
Cincinnati, U 4, to Portsmouth, Q 7, and Pomeroy, P 10.

155. Cleveland & Buffalo Transit Co.
Cleveland, E 11, to Buffalo, N. Y.

157. Detroit & Cleveland Steam Navigation Co.
a. Cleveland, E 11, to Detroit, Mich.
b. Cleveland, E 11, to Put-in-Bay, D 6.
c. Toledo, D 5, to Saint Ignace, Mich.

160. Erie & Western Transportation Co.
Buffalo, N. Y., to Duluth, Minn., touching at Cleveland, E 11.

162. Grummond's Mackinac Line.
Cleveland, E 11, to Mackinac Island, Mich.

165. Louisville & Cincinnati Packet Co.
Cincinnati, U 4, to Louisville, Ky.

167. Memphis, New Orleans & Cincinnati Packet Co.
Cincinnati, U 4, to Louisville, Ky., Memphis, Tenn., and New Orleans, La.

170. Miami Transportation Co.
Cincinnati, U 4, via Hamilton, N 1, to Dayton, M 3.

172. Northern Steamship Co.
Buffalo, N. Y., to Duluth, Minn., touching at Cleveland, E 11.

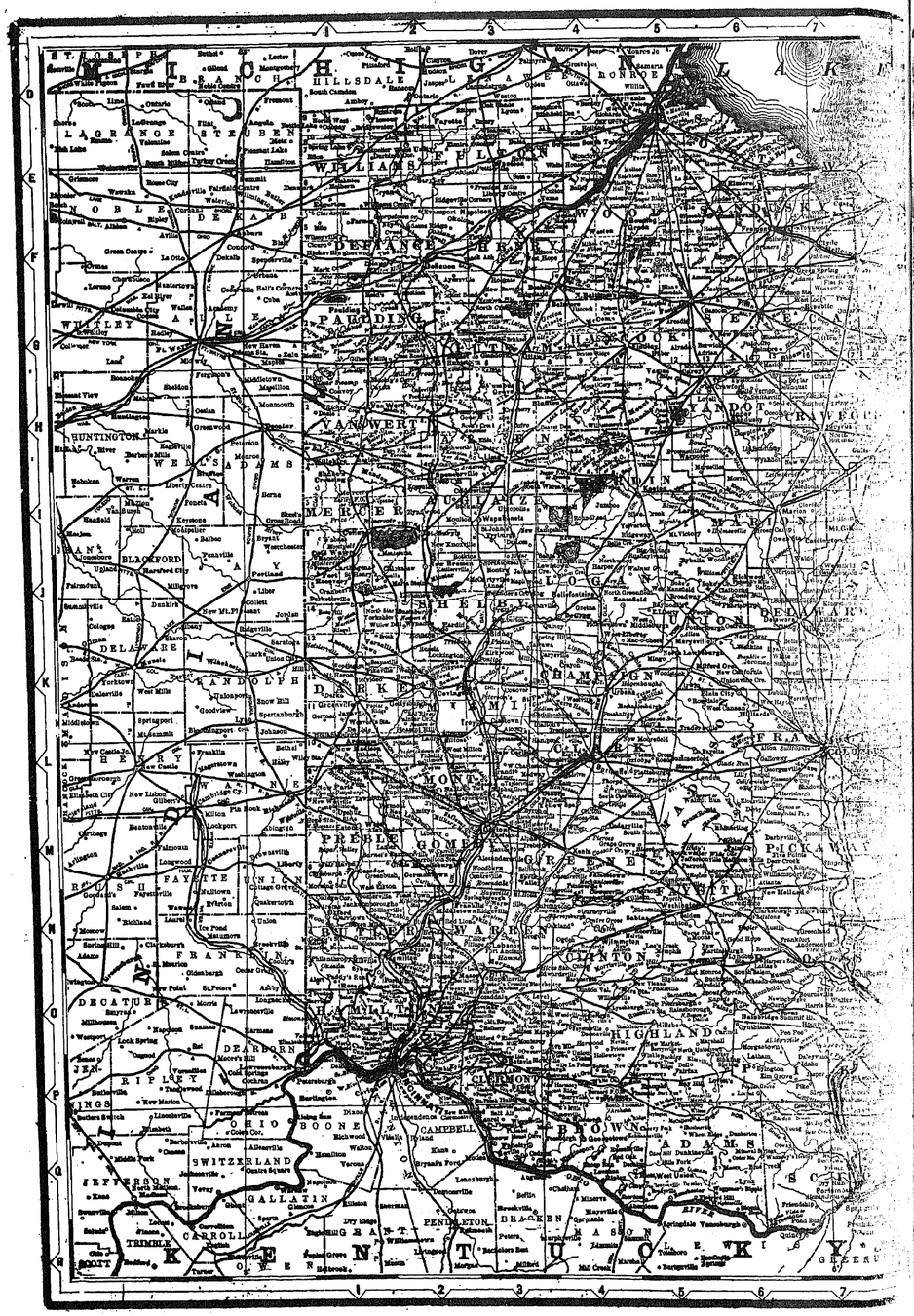

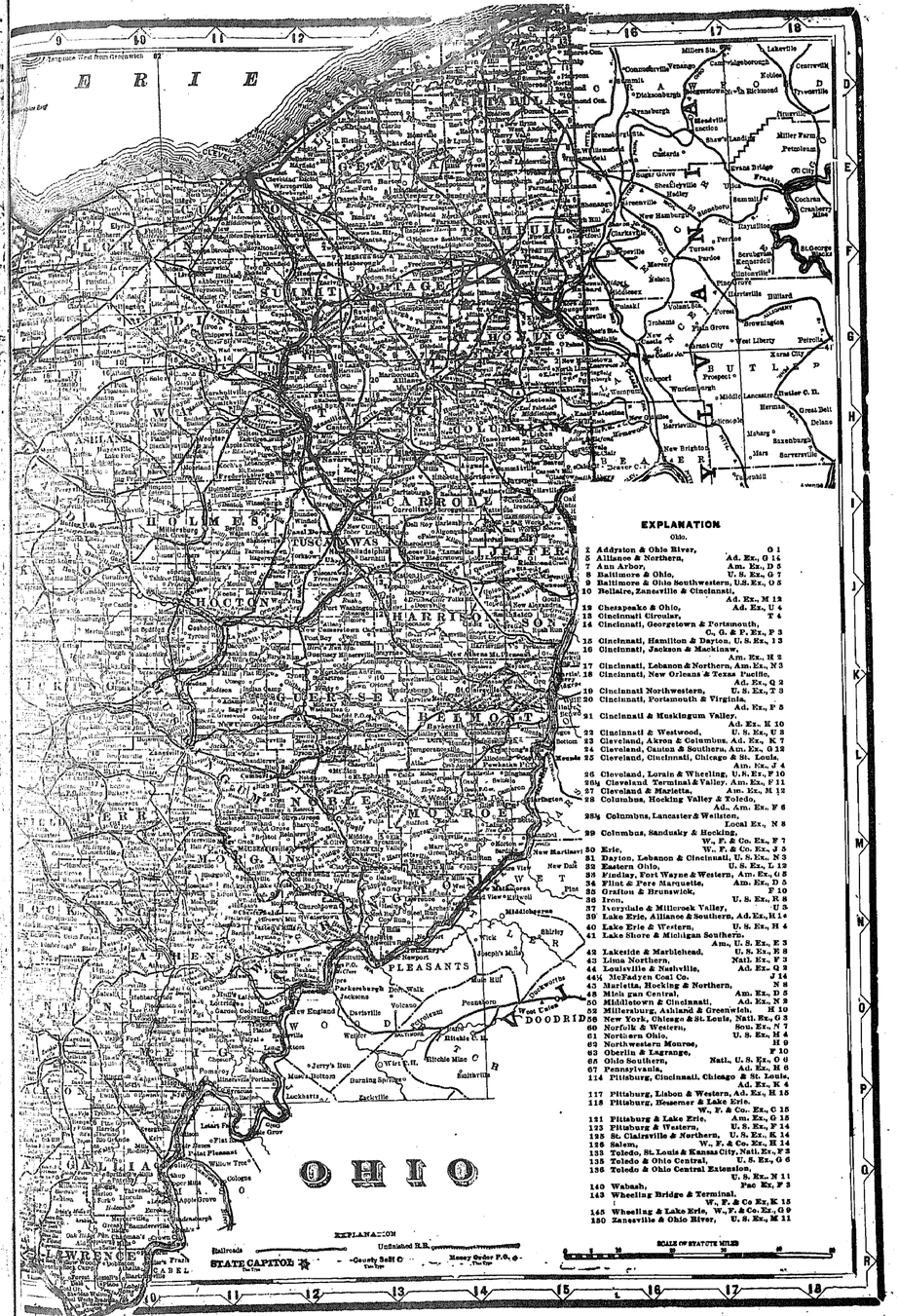

EXPLANATION

Ohio.

1 Addyston & Ohio River, O 1
2 Alliance & Northern, Ad. Ex., O 14
7 Ann Arbor, Am. Ex., D 5
8 Baltimore & Ohio, U. S. Ex., O 7
9 Baltimore & Ohio Southwestern, U.S. Ex., O 5
10 Bellaire, Zanesville & Cincinnati, Ad. Ex., M 12
12 Chesapeake & Ohio, Ad. Ex., U 4
13 Cincinnati Circular, T 4
14 Cincinnati, Georgetown & Portsmouth, C. G. & P. Ex., P 3
15 Cincinnati, Hamilton & Dayton, U. S. Ex., I 3
16 Cincinnati, Jackson & Mackinaw, Am. Ex., H 2
17 Cincinnati, Lebanon & Northern, Am. Ex., N 3
18 Cincinnati, New Orleans & Texas Pacific, Ad. Ex., G 2
19 Cincinnati Northwestern, U. S. Ex., T 3
20 Cincinnati, Portsmouth & Virginia, Ad. Ex., F 5
21 Cincinnati & Muskingum Valley, Ad. Ex., K 10
22 Cincinnati & Westwood, U. S. Ex., U 3
23 Cleveland, Akron & Columbus, Ad. Ex., K 7
24 Cleveland, Canton & Southern, Am. Ex., G 12
25 Cleveland, Cincinnati, Chicago & St. Louis, Am. Ex., J 4
26 Cleveland, Lorain & Wheeling, U. S. Ex., F 10
26½ Cleveland Terminal & Valley, Am. Ex., F 11
27 Cleveland & Marietta, Am. Ex., M 12
28 Columbus, Hocking Valley & Toledo, Ad., Am. Ex., F 6
28½ Columbus, Lancaster & Wellston, Local Ex., N 8
29 Columbus, Sandusky & Hocking, W., F. & Co. Ex., F 7
30 Erie, W., F. & Co. Ex., J 5
31 Dayton, Lebanon & Cincinnati, U. S. Ex., N 3
32 Eastern Ohio, U. S. Ex., L 12
33 Findlay, Fort Wayne & Western, Am. Ex., G 8
34 Flint & Pere Marquette, Am. Ex., D 5
35 Grafton & Brunswick, F 10
36 Iron, U. S. Ex., R 8
37 Ivorydale & Millcreek Valley, U 5
39 Lake Erie, Alliance & Southern, Ad. Ex., H 14
40 Lake Erie & Western, U. S. Ex., H 4
41 Lake Shore & Michigan Southern, Am., U. S. Ex., E 3
42 Lakeside & Marblehead, U. S. Ex., E 8
43 Lima Northern, Natl. Ex., F 3
44 Louisville & Nashville, Ad. Ex., G 3
44¼ McFadyen Coal Co. J 14
45 Marietta, Hocking & Northern, N 8
48 Mich gan Central, Am. Ex., D 5
50 Middletown & Cincinnati, Ad. Ex., N 3
52 Millersburg, Ashland & Greenwich, H 10
56 New York, Chicago & St. Louis, Natl. Ex., G 3
60 Norfolk & Western, Sou. Ex., N 7
61 Northern Ohio, U. S. Ex., M 4
62 Northwestern Monroe, H 9
63 Oberlin & Lagrange, F 10
66 Ohio Southern, Natl., U. S. Ex., O 6
67 Pennsylvania, Ad. Ex., M 6
114 Pittsburg, Cincinnati, Chicago & St. Louis, Ad. Ex., K 4
117 Pittsburg, Lisbon & Western, Ad. Ex., H 15
118 Pittsburg, Shenango & Lake Erie, W., F. & Co. Ex., C 15
121 Pittsburg & Lake Erie, Am. Ex., G 15
123 Pittsburg & Western, U. S. Ex., F 14
125 St. Clairsville & Northern, U. S. Ex., K 14
126 Salem, W., F. & Co. Ex., H 14
135 Toledo, St. Louis & Kansas City, Natl. Ex., F 3
135 Toledo & Ohio Central, U. S. Ex., G 6
138 Toledo & Ohio Central Extension, U. S. Ex., N 11
140 Wabash, Pas Ex., F 3
143 Wheeling Bridge & Terminal, W., F. & Co Ex., K 15
145 Wheeling & Lake Erie, W., F. & Co. Ex., G 9
150 Zanesville & Ohio River, U. S. Ex., M 11

175. Ohio River Transit Co.
Cincinnati, U 4, to Pittsburg, Ky., via Lawrenceburg and Aurora, Ind.

177. Pittsburg & Cincinnati Packet Line.
Pittsburg, Pa., to Cincinnati, U 4, touching many points along the Ohio River banks in Kentucky and Ohio.

180. Star-Cole Lines.
Toledo, D 5, to Port Huron, Mich.

COUNTIES.

County. Co. Seat.	Index.	Pop.
Adams, West Union	Q 5	24,005
Allen, Lima	H 4	40,644
Ashland, Ashland	H 9	22,223
Ashtabula, Jefferson	D 14	43,655
Athens, Athens	O 10	35,194
Auglaize, Wapakoneta	I 3	28,100
Belmont, Saint Clairsville	L 14	57,418
Brown, Georgetown	Q 4	29,899
Butler, Hamilton	N 1	48,597
Carroll, Carrollton	I 13	17,566
Champaign, Urbana	K 4	26,980
Clark, Springfield	L 4	52,277
Clermont, Batavia	P 3	33,553
Clinton, Wilmington	O 4	24,240
Columbiana, Lisbon	H 14	59,029
Coshocton, Coshocton	J 11	26,703
Crawford, Bucyrus	H 7	31,927
Cuyahoga, Cleveland	E 11	309,970
Darke, Greenville	K 1	42,961
Defiance, Defiance	F 2	25,769
Delaware, Delaware	K 7	27,189
Erie, Sandusky	F 8	35,462
Fairfield, Lancaster	M 8	33,939
Fayette, Washington C. H.	N 5	22,309
Franklin, Columbus	L 7	124,087
Fulton, Wauseon	E 3	22,023
Gallia, Gallipolis	Q 9	27,005
Geauga, Chardon	E 13	13,489
Greene, Xenia	M 4	29,820
Guernsey, Cambridge	L 12	28,645
Hamilton, Cincinnati	O 1	374,573
Hancock, Findlay	G 5	42,563
Hardin, Kenton	I 5	28,939
Harrison, Cadiz	J 13	20,830
Henry, Napoleon	F 3	25,080
Highland, Hillsboro	P 5	29,048
Hocking, Logan	N 9	22,658
Holmes, Millersburg	I 10	21,139
Huron, Norwalk	G 8	31,949
Jackson, Jackson	P 8	28,408
Jefferson, Steubenville	J 15	39,415
Knox, Mount Vernon	I 9	27,600
Lake, Painesville	D 13	18,235
Lawrence, Ironton	R 9	39,556
Licking, Newark	K 8	43,279
Logan, Bellefontaine	J 4	27,386
Lorain, Elyria	F 10	40,295
Lucas, Toledo	E 5	102,296
Madison, London	L 6	20,057
Mahoning, Youngstown	G 14	55,979
Marion, Marion	I 6	24,727
Medina, Medina	G 10	21,742
Meigs, Pomeroy	P 10	29,813
Mercer, Celina	I 1	27,220
Miami, Troy	L 3	39,754
Monroe, Woodsfield	M 13	25,175
Montgomery, Dayton	M 2	100,852
Morgan, McConnelsville	M 11	19,143
Morrow, Mount Gilead	I 7	18,120
Muskingum, Zanesville	L 10	51,210
Noble, Caldwell	M 12	20,753
Ottawa, Port Clinton	E 6	21,974
Paulding, Paulding	G 1	25,932
Perry, New Lexington	M 10	31,151
Pickaway, Circleville	M 7	26,959
Pike, Waverly	P 7	17,482
Portage, Ravenna	G 13	27,868
Preble, Eaton	M 1	23,421
Putnam, Ottawa	G 3	30,188
Richland, Mansfield	H 8	38,072
Ross, Chillicothe	O 7	39,454
Sandusky, Fremont	F 6	30,617
Scioto, Portsmouth	Q 7	35,377
Seneca, Tiffin	G 6	40,869
Shelby, Sidney	K 3	24,707
Stark, Canton	H 12	84,170
Summit, Akron	G 12	54,089
Trumbull, Warren	F 14	42,373
Tuscarawas, New Philadelphia	J 12	46,618
Union, Marysville	J 5	22,860
Van Wert, Vanwert	H 1	29,671
Vinton, McArthur	O 8	16,045
Warren, Lebanon	N 3	25,468
Washington, Marietta	N 12	42,380
Wayne, Wooster	H 11	39,005
Williams, Bryan	E 1	24,897
Wood, Bowling Green	F 5	44,392
Wyandot, Upper Sandusky	H 6	21,722
Total		3,672,316

TOWNS.

Town. County.	Index.	Railway, or, if not on a Railroad, nearest station. Ex.	Pop.
Abanaka, Van Wert	H 1	133 ▭ Natl	60
Abashal, Scioto	Q 7	New Boston, 20b ▭ Ad	×
Abbeyville, Medina	F 11	Medina, 26a, 61 U. S	100
Aberdeen, ● Brown	R 4	⊙ 152	874
Achor, Columbiana	H 15	Negley, 117 Ad	50
Ackerman, Franklin	L 7	28a ▭ Am	×
Acme, Medina	G 11	Wadsworth, 30b W., F. & Co	75
Acton, Marion	I 6	28a ▭ Am	×
Ada, 1 bank, ● Hardin	H 4	⊙ 67g Ad	2,079
Adair, (1¼ miles w. of New Garden, H 14) Columbiana		Moultrie, 67b Ad	×
Adair, Monroe	L 14	10b ▭ Ad	×
Adam, (3½ miles e. of Scioto, Q 7) Jackson		Scioto Furnace, 9d ▭ S	×
Adams Mills, Muskingum	K 11	⊙ 24a, 114a Ad	100
Adams Mills, Meigs			25
Adams Ridge, Defiance	F 2	Jewell, 140a Pac	×
Adamsville, ● Muskingum	K 11	See Zanesville	335
Adario, Richland	H 9	Ashland, 30b W., F. & Co	100
Addison, Champaign			518
Addison, Gallia	Q 10	28k, 135f Ad	90
Addyston, Hamilton	U 2	1, 9g, 25a Am	50
Addyston Wharf, Hamilton		1	×
Adelaide, Marion	I 6	Caledonia, 25l, 30c Am., W., F. & Co	×
Adelphi, ● Ross	N 8	*Adelphi Station*, 28½	800
Adelphi Station, Pickaway	N 8	28½	×
Adena, Jefferson	K 14	145c W., F. & Co	40
Adgate Farm, Allen			×
Adrian, Seneca	G 6	25f Am	250
Adrian, Noble		10a ▭ U. S	×
Advance, (8¼ miles w. of Delta, E 4) Fulton		Delta, 41g U. S	×
Aetnaville, Belmont	K 15	26c, 67a ▭ Ad., U. S	×
Africa, Delaware	K 7	Westerville, 23a Ad	20
Afton, Clermont	P 3	20c ▭ Ad	50
Agins, Monroe	M 14	Woodsfield, 10b Ad	×
Agosta, ● Marion	I 6	⊙ 25l Am	600
Ai, Fulton	L 4	Swanton, 41g U. S	150
Aid, Lawrence	R 9	Ironton, 15l, 36a, 60, 152, 177, Ad., Sou., U. S	×
Ainger, Williams	D 1	Montpelier, 140b,c Pac	30
Airhill, Montgomery	M 2	25n, 114c ▭ Ad., Am	×
Air Line Junction, (Station C, Toledo P. O.) ● Lucas	E 5	⊙ 41b,e,g,l, 133 ▭ Natl., U. S	40
Aitch, Monroe	M 14	Woodsfield, 10b Ad	20
Akron, 7 banks, ● Summit	G 12	⊙ 8h, 28a, 26½, 30b, 61, 123a, Ad., Am., U. S., W., F. & Co	27,601
Akron Junction, Summit	G 12	28a, 123a ▭ Ad., U. S	×
Alaska, Van Wert	H 1	Ohio City, 15b, 30l, 133, Am., Natl., W., F. & Co	×
Albany, (P. O. name Lee) Athens	O 10	⊙ 135f U. S	471
Albany, Tuscarawas	J 12	New Comerstown, 27, 114a, Ad., Am	50
Alberta, Meigs	P 10	Langsville, 135f U. S	×
Albion, Ashland	G 10	West Salem, 30b W., F. & Co	75
Alcony, ● Miami	L 3	Troy, 15c,d, 25o Am., U. S	125
Alden, (3½ miles n. w. of Marietta, N 12) Washington		Marietta, 9e, 27, 136a, 150, 177, Ad., Am., U. S	10
Alert, Butler	O 1	Hamilton, 15a,b,k, 114g, 170, Ad., U. S	12
Alexander, Belmont		U. S	×
Alexanders, Cuyahoga	F 11	26½ ▭ U. S	×
Alexandersville, Montgomery	M 3	West Carrollton, 25c Am	250
Alexandria, ● Licking	K 8	⊙ 135b U. S	296
Alexis, Lucas	D 5	7, 34, 41l, 48 ▭ Am, U. S	×
Alexis, (2½ miles s.e. of Antioch, M 14) Monroe		Woodsfield, 10b Ad	×
Alfred, Meigs	O 11	Coolville, 9c U. S	40
Alger, ● Hardin	I 4	⊙ 30 W., F. & Co	800
Algonquin, Carroll	I 13	Carrollton, 24b Am	50
Alice, Gallia	P 9	28k Ad	40
Alikanna, Jefferson	J 15	67a ▭ Ad	×
Allandale, Hamilton	T 5	9a ▭ U. S	×
Alledonia, Belmont	L 14	10b Ad	×
Allen Center, Union			25
Allensville, Vinton	O 8	Ray, 9c U. S	150
Allentown, Allen	H 3	See Lima	125
Allentown, (P. O. name Octa) Fayette	N 5	⊙ 15h, 65e U. S	15
Alliance, 3 banks, ● Stark	H 13	⊙ 5, 39, 67b,f Ad	9,000
Alliance Junction, Mahoning	H 14	67a,f ▭ Ad	×
Alma, Ross	O 7	Waverly, 60, 65b Sou., U. S	75
Almora, Putnam	H 3	61 ▭ U. S	×
Alpha, (R. R. name *Harbine*) ● Greene	M 3	⊙ 15h, 114e Ad., U. S	800
Alta, Richland	I 8	⊙ 8e ▭ U. S	×
Altitude, Monroe	M 14	Woodsfield, 10b Ad	×
Alton, Franklin	L 6	⊙ 114d Ad	100
Altus, Crawford			×
Alum Creek, Delaware	K 7	See Delaware	25
Alum Creek Junction, Franklin	L 7	⊙ 8c, 29b, 114c, 135d, Ad., U. S. W., F. & Co.	×
Alvada, (R. R. name *Alseda*) Seneca	G 6	⊙ 28a Am	100
Alseda, (3 miles n. e. of W. Toledo, D 5) Lucas		See Toledo	×
Alvordton, ● Williams	D 2	⊙ 15a, 140b Am., Pac	400
Amanda, ● Fairfield	M 8	⊙ 21 Ad	469
Amanda, Butler	N 2	15b ▭ U. S	800
Ambler, (R. R. name *Lashley*) Belmont	L 14	10b ▭ Ad	×
Amboy, Ashtabula	C 15	41a ▭ Am	300
Ambrose, (9 miles n. w. of Wauseon, E 3) Fulton		Wauseon, 41g U. S	50
Amelia, ● Clermont	P 3	14 C., G. & P	400
American, (4½ miles n. of Sciotoville, O 7) Scioto		Sciotoville, 9d, 20b, 60, 152, 177, Ad., Sou., U. S	25
Amesville, ● Athens	N 10	⊙ 136a U. S	200
Amherst, ● Lorain	F 9	⊙ North Amherst, 41e U. S	×
Amity, Knox			×
Amity, Montgomery	M 2	Trotwood, 25n, 114e Ad., U. S	70
Amity, Madison			×
Amlin, Franklin	L 6	135c ▭ U. S	×
Amoy, (3½ miles n. e. of Spring Mills, H 8) Richland		Spring Mills, 8e ▭ U. S	50
Amsden, Seneca	F 6	40a ▭ U. S	150
Amsden, Williams	E 1	41g ▭ U. S	×
Amsterdam, Jefferson	I 14	Bergholz, 39 Ad	100
Anderson, Ross	N 7	9a ▭ U. S.	40
Andersons Ferry, Hamilton	U 3	*Trautmans Sta.* ▭ Am	25
Andersonville, Ross	N 7	Chillicothe, 9a,c, 15h, 60, Sou., U. S	100
Andis, Lawrence	R 9	Ironton, 15l, 36a, 60, 152, 177, Ad., Sou., U. S.	25
Andover, 1 bank, ● Ashtabula	E 15	⊙ 41b,c Am.	783
Andrews, Morrow	I 8	Mt. Gilead, 25m, 135b Am., U. S.	100
Angel, (3½ miles s. w. of Thivener, Q 10) Gallia		Gallipolis, 28k, 135g, 152, 177, Ad., U. S.	×
Angola, (7½ miles s. of Gallipolis, Q 9) Gallia		Gallipolis, 28k, 135g, 152, 177, Ad., U. S.	25
Angus, Seneca	F 6	56c ▭ Natl	×
Ankenytown, Knox	I 8	8e U. S	200
Ankerman, Wayne			×
Anio, (1½ miles n. of Donnelsville, L 3) Clark		See Springfield	100
Anna, ● Shelby	J 3	⊙ 15c U. S.	517
Annapolis, Crawford			×
Annapolis, Jefferson	J 14	Unionport, 114a Ad.	150
Ansonia, ● Darke	K 1	⊙ 15h, 25k Am.	679
Anthony, Athens	O 11	Guysville, 9c U. S.	15
Antietam, (3 miles n. w. of Hartford, F 15) Trumbull		Latimer, 30a, 41b ▭ Am. W., F. & Co.	×
Antioch, 1 bank, ● Monroe	M 14	Woodsfield, 10b Ad.	300
Antiquity, Meigs	P 11	177	200
Antonia, (4 miles n. e. of Waverly, P 7) Ross		Waverly, 60, 65b Sou., U. S.	×
Antona, Athens			×
Antrim, ● Guernsey	K 12	Piedmont, 24a U. S.	300
Antwerp, 1 bank, ● Paulding	G 1	⊙ 140a Pac.	1,221
Anvil, (10 miles s. w. of Bellaire, L 15) Belmont		Bellaire, 8a,c, 10b, 26c, 67a, k, 177 Ad., U. S	×
Apple, (3 miles s. w. of Haynes, N 8) Hocking		*Adelphi Sta.*, 45	25
Apple Creek, ● Wayne	H 11	⊙ 28a Ad	423
Apple Grove, Meigs	P 11	177	75
Appleton, Licking	K 9	Croton, 135b U. S	110
Arabia, Lawrence	R 9	Gallia, 15l U. S	150
Arbaugh, Vinton	P 9	Radcliff, 28k Ad	×
Arbela, Union	J 5	Richwood, 30c W., F. & Co	25
Arcadia, ● Hancock	G 5	⊙ 40a, 56c Natl., U. S	490
Arcanum, 2 banks, ● Darke	L 1	⊙ 25n,o Am., U. S	1,124
Archbold, (R. R. name *Archbald*) ● Fulton	E 3	⊙ 41g U. S	790
Archer, Harris	J 14	Scio, 114a, 145c Ad., W., F. & Co	75
Archers Fork, Washington	N 13	Marietta, 9e, 27, 136a, 150, 177 Ad., Am., U. S	30
Arden, Hamilton			×
Arena, (4½ miles w. of Paulding, G 1) Paulding		Paulding, 15a Am	100
Arion, Scioto	Q 7	20c ▭ Ad	25
Arcoe, Pike	P 8	Harden, 30a Ad	20
Arlington, ● Hancock	H 4	⊙ 31, 135c U. S	400
Arlington Heights, (¼ mile n. of Maplewood, T 4) Hamilton		25c ▭ Am	×
Armadale, Athens	N 11	136a ▭ U. S	25
Armenia, Washington	O 11	Little Hocking, 9c, 177 U. S	×
Armitage, Athens	O 10	28b, 135f ▭ Ad. U. S	×
Armstrong, Allen			×
Armstrong, Athens			×
Armstrong, Wayne	H 10	8l U. S	×
Armstrongs Mills, Belmont	L 14	10b Ad	50
Arnheim, Brown	Q 4	Sardinia, 20a,c Ad	98
Arnold, Union	K 5	⊙ 135c U. S	25
Arnis, Franklin			×
Arthur, Paulding	G 2	Defiance, 8k, 140a Pac., U. S	10
Arla, Franklin	L 7	See Columbus	×
Asbury, Hamilton	P 2	Forestville, 14 C., G. & P	25
Ash, Licking	L 8	Pataskala, 8c, 114c Ad, U. S	50
Ashbrook, (3½ miles n. e. of Beech, K 8) Licking		Summit Station, 8c, 114c Ad., U. S	×
Ashland, 2 banks, ● Ashland	H 9	⊙ 30b W., F. & Co	3,800
Ashley, 1 bank, ● Delaware	J 7	⊙ 25l Am	628
Ashmont, Erie	F 9	Vermilion, 41e U. S	×
Ash Ridge, Brown	Q 4	South Fincastle, 20a Ad	150
Ashtabula, 3 banks, ● Ashtabula	C 14	⊙ 41a,b, 56b, 67d, Ad., Am., Natl	8,338
Ashtabula Harbor, Ashtabula		⊙ See Ashtabula	×
Ashton, Noble	M 12	Caldwell, 10a, 27 Ad., Am	10
Ashville, 1 bank, ● Pickaway	M 7	⊙ 60 Sou	480
Ashwood, Defiance	F 2	140a ▭ Pac	×
Athalia, (or *Haskelsville*) Lawrence	R 9	152, 177	190
Athens, 3 banks, ● Athens	O 10	⊙ 9c, 28b, 135k Ad., U. S	2,620
Atherton, Licking	L 9	*National Road*, 8f U. S	60
Athlone, Butler	O 2	114g ▭ Ad	×
Atlanta, Pickaway	N 6	21 Ad	25
Atlas, Belmont	L 13	Spencers Sta., 8c U. S	150
Attica, 1 bank, ● Seneca	G 7	⊙ 29a W., F. & Co	882
Attica Junction, (P. O. name Siam) Seneca	G 7	⊙ 8h, 29a U. S., W., & Co	×
Atwater, ● Portage	G 13	⊙ 67b Ad	800
Atwater Center, Portage	G 13	Atwater, 67b Ad	100
Atwood, Carroll	I 13	24b ▭ Am	20
Auburn, ● Geauga	F 13	Mantua Sta., 30a W., F. & Co	150
Auburndale, (Station B, Toledo P. O.; R. R. name *Wagon Works*) ● Lucas	D 5	41l, 48 Am., U. S	1,609
Auglaize, (P. O. name Scotts Crossing) Allen	H 3	67g ▭ Ad	13
Auglaize, Van Wert			×
Auglaize River, Allen	H 3	61 ▭ U. S	×
Augusta, ● Carroll	I 14	39 Ad	250
Aukerman, Wayne	G 10	8l ▭ U. S	×
Ault (2½ miles w. of Jeddo, J 15) Jefferson		Jeddo, 67a Ad	×
Aultman, Stark	H 12	Greentown, 133 Am	50
Aurora (1¼ miles s. w. of Aurora Station, F 13) ● Portage		⊙ Aurora Station, 30a W., F. & Co	×
Aurora Station, ● Portage	F 13	⊙ 30a W., F. & Co	750
Austin, Ross	N 6	15h U. S	20
Austin, Wayne	H 10	52	×
Austinburg, ● Ashtabula	D 14	⊙ 67d Ad	400
Austintown, Mahoning	G 14	⊙ 30f W., F. & Co	200
Ava, Noble	L 12	27 Am	85
Avenue, Franklin	L 6	25a ▭ Am	×
Avery, Erie	F 8	⊙ 56b Natl	40
Axis, Putnam	G 3	83 ▭ Am	×
Avlon, Perry	M 9	Rushville, 135e U. S	25
Avon, ● Lorain	E 10	⊙ 56b Natl	500
Avondale, ● Coshocton	J 11	⊙ 24a Am	130
Avondale (Station I, Cincinnati P. O.) ● Hamilton	U 4	⊙ 17a ▭ Am	4,473
Avondale, Licking	L 9	8f U. S	×
Avon Lake, ● Lorain	E 10	Avon, 56b Natl	×
Axlines, Perry	L 10	29c ▭ W., F. & Co	×
Axtel, Erie	F 9	Vermilion, 41e U. S	×
Ayersville, Defiance	F 2	Defiance, 8k, 140a Pac., U. S	25
Azelda, (6½ miles s. e. of Lisbon, H 14) Columbiana		Lisbon, 30f, 117, Ad., W., F & Co	×
B			
Bachman, (R. R. name *National Road*) Montgomery	L 2	25n Am	100
Bacon, Coshocton	K 11	Coshocton, 24a, 67h, 114a, Ad. Am	50
Baddow Pass, Holmes	I 10	28a ▭ Ad	×
Bailey, Lucas	E 4	133 ▭ Natl	×
Bailey, (P. O. name Fancher) Lucas	D 6	145 W., F. & Co	×
Baileys Mills, Belmont	L 13	8c U. S	×
Bainbridge, Geauga			×
Bainbridge, 2 banks, ● Ross	O 6	⊙ 65b U. S	1,000
Bairds Furnace, Perry	M 9	28l ▭ U. S	×
Bairdstown, Wood	F 5	⊙ 8k U. S	347
Baker, Darke	K 1	Greenville, 15b, 25n, 114h, Ad. Am., U. S	20
Bakers Crossing, (3 miles s. w. of Huntington, G 9) Lorain		41 ▭ U. S	×
Bakers Junction, Ross	O 8	15h ▭ U. S	×
Bakers Stone Mine, Richland	I 9	62	×
Bakers Store, Darke			×
Bakersville, ● Coshocton	J 11	New Comerstown, 27, 114a, Ad., Am	300
Baldwin, Clermont	P 3	⊙ 20r Ad	10
Ballou, Shelby	K 3	Sidney, 15c, 25k Am., U. S	20
Ballous, Muskingum	M 10	29f ▭ U. S	×
Ballville, Sandusky			×
Baltic, ● Tuscarawas	J 11	⊙ 24a Am	400
Baltimore, ● Fairfield	M 8	⊙ 29b, 135d U. S., W., F. & Co	505
Baltimore, (P. O. name West Baltimore) Montgomery	L 2	25n Am	350
Bancroft, Stark			20
Bangor, Richland			25
Bangorville, Richland	I 8	Fredericktown, 8e U. S	×
Bangs, Knox	J 8	⊙ 25a Ad	500
Banner, (R. R. name *Vaughns*) Jackson	P 8	9d U. S	50
Bannock, (R. R. name *Bruce*) Belmont	K 14	⊙ 26a U. S	20
Bantam, Clermont	P 3	Hulington, 14 C., G. & P	300
Barberton, 1 bank, ● Summit	G 12	⊙ 8h, 28a, 30b, Ad., Am., U. S., W., F. & Co	2,500
Barclay, Trumbull	E 15	Kinsman, 41b Am	200
Baresville, Monroe		Ad	×
Bargar, (4 miles n. of Enfield, J 14) Harrison		Cadiz, 114b Ad	×
Barlow, ● Washington	N 11	Vincent, 136a U. S	125
Barnes, Richland	I 9	Mansfield, 8e, 30b, 67f, l, Ad., U. S., W., F. & Co	50
Barnesburg, Hamilton	O 1	Wyoming, 15a U. S	600
Barnesville, 2 banks, ● Belmont	L 13	⊙ 8c U. S	3,207
Barnetts, Preble	M 1	114g ▭ Ad	×
Barnhill, ● Tuscarawas	J 12	Dennison, 114a Ad., U. S	389
Barretts Mills, Highland	O 6	Bainbridge, 65b U. S	20
Barricks, Carroll	I 13	24b ▭ Am	×
Barrs Mills, Tuscarawas	I 12	⊙ 24a Am	100
Barry, Cuyahoga	E 12	Chagrin Falls, 24c Am	×
Barryville, Stark	H 13	Louisville, 67f Ad	150
Bartles Station, (P. O. name Steece) Lawrence	R 8	36a,d	30
Bartlett, ● Washington	N 11	Cutler, 136a U. S	300
Bartlett, Coshocton			×
Bartlow, Henry	G 4	8k ▭ U. S	×
Barton, Belmont	K 14	⊙ 26a, 123 U. S	×
Bartons, Muskingum			×
Bartramville, Lawrence	R 9	Millers, 36	25
Bascom, Seneca	G 6	⊙ 8k U. S	×
Bashan, Meigs	P 11	Pomeroy, 28k, 152, 177, Ad., U. S	×
Basil, 1 bank, ● Fairfield	L 8	29b, 135d U. S., W., F. & Co	406
Bassenger, Putnam			×
Batavia, 1 bank, ● Clermont	P 3	⊙ 20a Ad	[illegible]
Batavia Junction, Hamilton	U 3	30 or 133 ▭ Ad	×
Batdorf, Fulton	E 3	41g ▭ U. S	×
Bates, Wood		15c ▭ U. S	×
Batesville, ● Noble	L 13	⊙ Quaker City, 8c U. S	327
Bath, Summit	F 11	Ira, 26½ U. S	1
Batson, Paulding	G 1	88 ▭ Am	7
Battlesburg, (3 miles s. w. of Howenstine, I 12) Stark		Howenstine, 26½ U. S	×
Bayard, Columbiana	H 14	⊙ 67b,c Ad	85
Bay Bridge, Erie		Am	×
Bay Junction, Erie	E 8	28f, 29a, 40a ▭ Am., W., F. & Co	×
Bays, ● Wood	F 4	⊙ 1f U. S	75
Baywood, Clermont	P 3	Williamsburg, 20a Ad	×
Beach City, ● Stark	I 12	⊙ 24a, 28a Am., U. S	400
Beagle, Hancock			×
Beallsville, ● Monroe	L 14	⊙ 10b Ad	812
Beansville, Darke	K 1	Dawn, 25k Am	25
Bear Creek, Scioto	Q 6	Clifford, 60 Sou	30
Beasleys Fork, Adams	Q 5	Peebles, 20a Ad	25
Beatty, (R. R. name *Emery Chapel*) Clark	L 4	11f ▭ Ad	×
Beaumont, Athens	N 10	⊙ 28b ▭ Ad	130
Beaver, Greene			×
Beaver, (R. R. name *Beavertown*) ● Pike	P 7	⊙ 65b U. S	200
Beaverdam, ● Allen	H 4	⊙ 40a U. S	397
Beaver Pond, (R. R. name *Mineral Springs*) Adams	Q 5	20a ▭ Ad	25
Beckers, Montgomery			×
Beckel, Belmont	L 14	10b ▭ Ad	×
Beckett, Washington	M 11	150 U. S	×
Becklar, Adams			×
Becks Mills, Holmes	J 11	Millersburg, 8i, 28a Ad., U. S	25
Bedford, 1 bank, ● Cuyahoga	F 12	⊙ 24a, 67b Ad., Am	1,049
Bee, Vinton	O 8	Ray, 9c U. S	×
Beebe, Athens	O 11	Stewart, 9c, 136c U. S	20
Beebetown, Medina	F 10	26b ▭ U. S	75
Beech, Licking	K 8	Pataskala, 8c, 114c Ad., U. S	150
Beecher, (3 miles s. e. of Vigo, O 8) Ross		Vigo, 9c U. S	×
Beech Hollow, Coshocton	J 11	114a ▭ Ad	×
Beechwood, Clermont	U 5	20a ▭ Ad	×
Beidler, Tuscarawas	J 12	New Philadelphia, 24a, 67c, Ad., U. S	50
Belden, ● Lorain	F 10	⊙ 26a U. S	100
Belfast, Clermont	O 3	*Milford Sta.*, 114d Ad	50
Belfast, Highland			150
Bell, Highland	P 5	Hillsboro, 9f, 20c Ad., U. S	×
Bellaire, 2 banks, ● Belmont	I 15	⊙ 8a,c, 10b, 26c, 67a, k, 177 Ad., U. S	9,934
Bellbrook, ● Greene	M 3	Springvalley, 114d Ad	360
Belle Center, 1 bank, ● Logan	I 4	⊙ 25f Am	827
Bellefontaine, 2 banks, ● Logan	J 4	⊙ 25f, i, k Am	4,245
Belle Valley, Noble	M 12	⊙ 10a, 27 Ad., Am	150
Belle Vernon, Wyandot	H 6	Sycamore, 61, 135a U. S	175
Bellevue, 2 banks, ● Huron	F 7	⊙ 29a, 41f, 56b,c, 145a Natl U. S., W., F. & Co	3,052
Bellepoint, Delaware	K 6	Delaware, 25d, l, 28a, 29a Am W., F. & Co	102
Bellville, 2 banks, ● Richland	I 8	⊙ 8e U. S	941
Belmont, 1 bank, ● Belmont	K 13	⊙ 8c U. S	384
Belmore, ● Putnam	G 3	⊙ 15c U. S	414
Beloit, ● Mahoning	H 14	67f Ad	260
Belpre, ● Washington	Q 12	⊙ 8b, 9c, e U. S	1,500
Belt Line, Cuyahoga		24a ▭ Am	×
Bement, Cuyahoga	E 10	North Dover, 56b Natl	300
Ben, (6 miles n. e. of Newark, L 9) Licking		Newark, 8c, e, f, 114a, c Ad., U. S	×
Bennetts Corners, Medina	F 11	Brecksville, 26½ U. S	×
Bennington, Morrow	J 7	Marengo, 135b U. S	150
Bentley, Trumbull	F 15	41d ▭ Am	×
Benton, Crawford			×
Benton, ● Holmes	I 11	Millersburg, 8i, 28a Am., U. S	226
Benton Ridge, Hancock	G 4	33 Am	230
Bentonville, Adams	O 5	Manchester, 152, 177 Ad	400
Benwood, Monroe	M 14	Woodsfield, 10b Ad	×
Berea, 1 bank, ● Cuyahoga	F 11	25h, 41e Am., U. S	2,533
Berea Station, Cuyahoga	E 11	⊙ 26b ▭ U. S	×
Bergholz, ● Jefferson	I 14	39 Ad	500
Berkey, Lucas	D 4	Swanton, 41g U. S	50
Berkshire, Delaware	K 7	Sunbury, 25a Ad	×
Berlin, ● Holmes	I 11	Millersburg, 8i, 28a Ad., U. S	150
Berlin, Shelby			×
Berlin, (P. O. name West Berlin) Delaware	K 7	25d Am	100
Berlin Center, ● Mahoning	G 14	⊙ 67e Ad	500
Berlin Cross Roads, (R. R. name *Berlin*) Jackson	P 9	⊙ 9d, 15l U. S	275
Berlin Heights, 1 bank, ● Erie	F 8	*Berlin Heights Sta.*, 56b Natl., U. S	817
Berlin Heights Station, Erie		56b Natl., U. S	×
Berlinville, Erie	F 9	*Berlin Heights Sta.* 56b Natl., U. S	200
Bernard, Brown	P 4	20a Ad	×
Borne, ● Noble	M 13	Caldwell, 10a, 27 Ad., Am	150
Berne Station, Fairfield			30
Berrysville, Highland	P 5	Hillsboro, 9f, 20c Ad., U. S	67
Bertha, (5 miles s. of Dryrun, Q 7) Scioto		Dryrun, 20a ▭ Ad	×
Berton, Brown	P 4	Mt. Orab, 20a Ad	×
Berwick, Marion			×
Berwick, Seneca	G 6	⊙ 25f, 135a Am	25
Berwyn, Tuscarawas	K 12	New Comerstown, 27, 114a, Ad., Am	×
Bessemer, Athens			×
Best, (3 miles w. of Eckmansville, Q 5) Adams		Winchester, 20a Ad	×
Bests, Mahoning	G 14	5 ▭ Ad	×
Beta, Fulton	E 4	Delta, 41g U. S	×
Bethany, ● Butler	O 2	Hughes, 25c Am	129
Bethel, (P. O. name Key) Belmont	L 14	10b Ad	×
Bethel, ● Clermont	P 3	14 C., G. & P	625
Bethesda, ● Belmont	L 14	⊙ 8c U. S	300
Bethlehem, Richland	H 8	Hinesville, 67l Ad	×
Bettsford, Williams			×
Bettsville, ● Seneca	F 6	⊙ 67i Ad	512
Beverly, 1 bank, ● Washington	N 12	150 U. S	800
Bevis, Hamilton	O 1	Mt. Healthy, 19 U. S	×
Biddle, Crawford	H 7	Crestline, 25h, 67f, g Ad., Am	×
Bidwell, Gallia	P 9	⊙ 28k Ad	25
Bier, (4 miles n. w. of Chillicothe, O 7) Ross		Chillicothe, 9b, c, 15h, 60 Sou., U. S	×
Big Island, Marion			×
Big Plain, ● Madison	M 6	Lilly Chapel, 25c Am	150
Bigprairie, ● Wayne	I 10	67f Ad	200
Big Run, Athens	N 11	136a ▭ U. S	25
Big Run, Pike			×
Big Springs, Logan	J 5	25i Am	100
Big Walnut, Franklin	L 7	⊙ 8c, 114c ▭ Ad., U. S	×
Big Walnut, Delaware		25a ▭ Ad	×
Billings, (9 miles s. e. of Salesville, L 13) Noble		Whigville, 10a Ad	×
Bingham, Monroe	L 14	Beallsville, 10b Ad	×
Binola, (3 miles n. e. of Berea, F 11) Cuyahoga		Berea, 25h, 41e Ad., U. S	×
Birds Run, Guernsey	Q 12	27 ▭ Am	40
Birmingham, ● Erie	F 9	Vermilion, 41e U. S	300
Birmingham, Guernsey			×
Bishopville, Morgan	N 10	136a U. S	30
Bismarck, Huron	G 7	Havana, 8e U. S	25
Bissells, Geauga	F 13	Geauga Lake, 30a W., F. & Co	300
Blachleyville, Wayne	H 10	*Millbrook*, 67f ▭ Ad	150
Blackaller, (4 miles n. e. of Gallipolis, Q 9) Gallia		Gallipolis, 28k, 135g, 152, 177, Ad., U. S	×
Blackband, Tuscarawas	J 12	27	40
Blackberry, Ottawa			×
Black Dog, Summit		26½ ▭ U. S	×
Black Hand, (P. O. name Toboso) Licking	L 9	⊙ 8c U. S	×
Blackhand Station, Muskingum			×
Black Jack, Hocking	N 9	Logan, 28b, l, k Ad	×
Blacklick, Franklin	L 8	⊙ 8c, 114c Ad., U. S	85
Blackrun, Muskingum	K 10	114a Ad	25
Blacks Crossing, Van Wert			×
Bladen (1 mile s. of Eureka, Q 10) Gallia		Gallipolis, 28k, 135g, 152, 177, Ad., U. S	100
Bladensburg, Gallia			×
Bladensburg, ● Knox	J 9	Utica, 8e U. S	300
Blaine, (R. R. name *Paso*) Belmont	K 14	26a U. S	50
Blairville, Clermont	P 3	New Richmond, 152, 177 Ad	150
Blake, (1 mile s. w. of River Styx, G 11) Medina		Wadsworth, 30b W., F. & Co	×
Blake, Wood			×
Blakeslee, ● Williams	E 1	⊙ 140 Pac	250
Blake Mills, Tuscarawas	J 12	New Philadelphia, 24a, 67c, Ad., U. S	200
Blanchard, Hardin	I 6	135c ▭ U. S	50
Blanche, (1¼ miles s. e. of Glenroy, P 8) Jackson		Glenroy, 15h, 65b U. S	×
Blanchester, 2 banks, ● Clinton	O 3	⊙ 9b, f U. S	1,196
Blanching, Hocking			200
Blanco, Mahoning	G 14	*Palmyra*, 5 Ad	10
Blanca, Gallia	Q 9	28k ▭ Ad	×
Blandensburg, Gallia		152	×
Blatchford, (R. R. name *New-Pittsburg*) Hocking	N 10	28c U. S	300
Blendon, Franklin	L 7	Westerville, 23a Ad	×
Blessings, Fayette	M 5	65b ▭ U. S	25
Bliss, (2½ miles s. e. of Orient, M 6) Pickaway		Orient, 8g U. S	×
Blissfield, Coshocton	J 11	⊙ 23b Ad	50
Bloom Center, Logan	J 3	Maplewood, 65a Am	100
Bloomdale, 1 bank, ● Wood	F 5	⊙ 8k U. S	560
Bloomer, Miami	K 2	15g U. S	75
Bloomfield, Coshocton			×
Bloomfield, Morrow	I 8	Centerburg, 23a, 135b Ad., U. S	60
Bloomfield, Muskingum			×
Bloomfield, (P. O. name Fairplay) Jefferson	J 14	114a Ad	10
Bloomfield, Trumbull			×
Bloomingburg, 1 bank, ● Fayette	N 6	⊙ 8g U. S	636
Bloomingdale, ● Jefferson	J 14	Fairport, 123b U. S	260
Bloomington, ● Clinton	N 4	Reesville, 8g, 21 Ad., U. S	162
Bloomingville, Erie	F 8	Prout, 8e ▭ U. S	75
Bloomingville, (P. O. name South Bloomingville) Hocking	N 8	28½	100
Bloom Switch, Scioto	Q 8	9d ▭ U. S	200
Bloomville, 1 bank, ● Seneca	G 7	⊙ 67i Ad	786
Blowville, Clermont	P 3	Batavia, 20a Ad	×
Blue Ash, Hamilton	O 2	⊙ 17a, b Am	60

Town. County. Index.	Railway, or, if not on a Railroad, nearest station. Ex.	Pop.
Blueball, Butler......N 2	Middletown, 15b, 25c, 80, 170......Ad., Am., U. S	100
Blue Bell, Guernsey......L 12	32......□ U. S	25
Blue Creek, ⊙ Adams......Q 6	Beaver Pond, 20d......□ Ad	150
Blue Rock, (R. R. name *Stone*) Muskingum......M 11	150......□ U. S	×
Bluestone, Cuyahoga......E 12	Collinwood, 41a......Am	75
Bluff, (2¼ miles e. of Walhonding, J 10) Coshocton......	Walhonding, 67h......Ad	80
Bluffton, 2 banks, ⊙ Allen......H 4	⊙ 40a, 61......U. S	1,280
Boardman, Mahoning......G 15	See Youngstown......	100
Boden, (10 miles n. w. of Cambridge, L 12) Guernsey......	Cambridge, 8c, 27......Am., U. S	×
Bodley, Lucas......	......	×
Bodman, Brown......	20a......Ad	×
Bogart, ⊙ Erie......F 8	Avery, 56b......Am., Natl	250
Boggs, Gallia......Q 9	Gallipolis, 28k, 135g, 152, 177......Ad., U. S	×
Bogus Road, Fayette......N 6	65b......□ U. S	×
Bokes Creek, Union......J 5	Broadway, 30c......W., F. & Co	100
Bolins Mills, Vinton......O 9	Lee, 135f......U. S	20
Bolivar, ⊙ Tuscarawas......I 12	⊙ 145c......W., F. & Co	675
Bond, Guernsey......K 13	Piedmont, 26a......U. S	10
Bond Hill, ⊙ Hamilton......O 2	9a......U. S	400
Boneta, Medina......G 11	61......□ U. S	20
Bookwalter, Fayette......M 5	65c......□ U. S	450
Booth, (2¼ miles w. of Berwyn, K 12) Tuscarawas......	Postboy, 27......□ Am	×
Borey's Corners, Franklin......	......	20
Bosterville, Lawrence......	......	×
Boston, Belmont......	......	×
Boston, Paulding......	......	×
Boston, Summit......F 12	26½......U. S	100
Boston, Highland......	......	56
Bostwick, Geauga......D 13	Painesville, 41a, 56b, 123b, ...Am., Natl, W., F. & Co	60
Boswell, Mahoning......G 15	Snodes, 67e......Ad	×
Botkins, ⊙ Shelby......J 3	⊙ 15c......U. S	450
Botzum, Summit......G 12	⊙ 26½......U. S	60
Boughtonville, Huron......G 9	⊙ 8a......U. S	100
Bourneville, ⊙ Ross......O 6	Chillicothe, 9b, c, 15h, 60, Sou. U. S	205
Bowerston, ⊙ Harrison......J 13	⊙ 114a, 145c......Ad., W., F. & Co	550
Bowersville, ⊙ Greene......N 4	65c......□ U. S	300
Bowler, Gallia......Q 9	Gallia, 15f......U. S	×
Bowling Green, 3 banks, ⊙ Wood......F 5	⊙ 15f, 135c......U. S	3,100
Bowlusville, Clark......L 4	⊙ 25f, 30c......Am., W., F. & Co	200
Bowman (5 miles e. of Warsaw, J 10) Coshocton......	Warsaw, 23b......Ad	75
Boucher, Pickaway......	......	25
Bowyer, Warren......O 2	30......□ Ad	×
Boyd, (2 miles s. e. of Red River, K 2) Miami......	Pleasant Hill, 15g......U. S	×
Bogers, Monroe......	......	×
Braceville, Trumbull......F 14	⊙ 5, 30a......Ad., W., F. & Co	30
Brachmanns, Hamilton......P 5	14......C., G. & P	×
Bradbury, (1½ miles n. of Middleport, P 10) Meigs......	Middleport, 28k, 135f, 152, 177, ...Ad., U. S	×
Bradford, 1 bank, ⊙ Miami......K 2	⊙ 114b, i......Ad	1,538
Bradner, ⊙ Wood......F 5	⊙ 28a......Am	800
Bradrick, Lawrence......S 9	North Kenova, 60......Sou	150
Brady, Guernsey......K 12	Cambridge, 8c, 27......Am., U. S	25
Brady's Lake, (3½ miles w. of Ravenna, F 13) Portage......	⊙ 67b......□ Ad	×
Bradyville, Adams......R 5	Manchester, 152, 177......Ad	100
Branch Hill, Clermont......O 8	⊙ 114d......□ Ad	100
Branchhaven, Hamilton......	......	×
Brandon, Knox......J 8	Mt. Vernon, 8e, 23a......Ad., U. S	300
Brandt, Miami......L 3	See Dayton......	241
Brandywine, Crawford......H 7	Bucyrus, 29a, 67g, 135a, b, ...Ad., U. S., W., F. & Co	40
Brandywine Station, Crawford...H 7	29a......□ W., F. & Co	×
Branstetter, Wayne......H 10	8f......□ U. S	×
Breakman, (10 miles s. of Painesville, D 13) Lake......	Painesville, 41a, 56b, 123b, ...Am., Natl, W., F. & Co	×
Brecksville, ⊙ Cuyahoga......F 11	⊙ 26¼......U. S	250
Brecon, Hamilton......O 2	⊙ 17b......Am	100
Brehm, (7 miles s. e. of Willshire, H 2) Mercer......	Willshire, 153......Natl	10
Bremen, ⊙ Fairfield......M 9	⊙ 21, 135e......Ad., U. S	244
Brice, Franklin......L 7	⊙ 29b, 135d......U. S., W., F. & Co	85
Briceton, Paulding......G 1	56d......□ Natl	200
Brickner, Putnam......G 3	Ottawa, 15c, 33......Am., U. S	10
Bridgeport, 2 banks, ⊙ Belmont. K 15	⊙ 26a, e, 67a......Ad., U. S	3,36[illegible]
Bridges, (3½ miles s. e. of Leesburg, O 5) Highland......	Leesburg, 9b......U. S	25
Bridgetown, (1½ miles w. of Cheviot, P 1) Hamilton......	Westwood, 22......U. S	×
Bridgeville, Muskingum......L 11	Sonora, 8c......U. S	50
Bridgewater, Williams......D 1	Montpelier, 140b, c......Pac	20
Bridge Works, Wood......	15c......□ U. S	×
Brier Hill, (Sub-Station No. 2, Youngstown P. O.) ⊙ Mahoning G 15	30e, h, 67d, 123a, Ad., U. S., W., F & Co	×
Briggs, Washington......O 12	9c......□ U. S	×
Briggsdale, Franklin......L 7	9g......□ U. S	×
Bright, Belmont......	......	×
Brighton, (Station B, Cincinnati P. O.) ⊙ Hamilton......	19, 22, 25e......□ Am., U. S	×
Brighton, Clark......	15e......□ U. S	×
Brighton, Lorain......G 9	⊙ 145a......W., F. & Co	50
Brilliant, ⊙ Jefferson......J 15	⊙ 67a, 145d......Ad., W., F. & Co	944
Brimfield, Portage......G 13	*Brimfield*, 24a......Am	1,200
Brimfield, Portage......G 13	⊙ 24a......Am	×
Brinkhaven, ⊙ Knox......J 9	⊙ 23a, 67b......Ad	300
Brinley, Preble......L 1	114e......Ad	60
Bristol, Monroe......M 13	10b......□ Ad	×
Bristol, Morgan......M 11	Malta, 150......U. S	10
Bristol, (P. O. name Maholm) Perry......M 10	8f......□ U. S	×
Bristolville, ⊙ Trumbull......F 14	*Bristolville Sta.*, 67d......Ad	500
Bristolville Station, (P. O. name Spokane) Trumbull......F 14	⊙ 67d......Ad	25
Brittain, Summit......F 12	See Akron......	×
Broad Avenue, Hancock......G 5	15e......□ U. S	×
Broadway, ⊙ Union......J 5	⊙ 30e......W., F. & Co	400
Broadwell, Athens......N 11	36a......U. S	25
Brock, Darke......K 1	Dawn, 25f......Am	50
Brockway, (2½ miles s. of Hartford, F 15) Trumbull......	Latimer, 30a, 41b, Am., W., F. & Co	×
Brokaw, Morgan......	......	×
Broken Sword, Crawford......H 7	Lemert, 135a......U. S	100
Bronson, (P. O. name Hayden) Franklin......L 6	114b......Ad	50
Brookfield, ⊙ Trumbull......F 15	31b......Am	300
Brooklyn, 1 bank, ⊙ Cuyahoga...E 11	⊙ 26b, 26½......U. S	×
Brooks, Clark......	25e......□ Am	×
Brookover, Muskingum......	......	×
Brooks Run, Brown......	152......	×
Brookville, 1 bank, ⊙ Montgomery L 2	⊙ 25a, 114e......Ad., U. S	618
Broughton, ⊙ Paulding......G 2	⊙ 56c......Natl	100
Brownhelm, Lorain......F 9	Brownhelm Sta., 41e......U. S	75
Brownhelm Station, Lorain......F 9	⊙ 41e......U. S	100
Brownhill, (2½ miles e. of Greenbush, M 1) Montgomery......	Germantown, 16b......Am	×
Browns, (P. O. name Rex) Miami L 5	25e......□ Am	25
Browns, (P. O. name Jeddo) Jefferson......J 15	67a......Ad	50
Browns Mill, Washington......N 11	Roxbury, 150......U. S	50
Brownsville, ⊙ Licking......L 9	*National Road*, 8f......U. S	390
Brown..., Clermont......	......	×
Browntown, Brown......P 1	Sardinia, 20a, c......Ad	×
Bruce, (P. O. name Bannock) Belmont......K 14	⊙ 26a......U. S	20
Bruners, Sandusky......F 6	40a......□ U. S	×
Brunersburg, Defiance......F 2	Defiance, 8k, 140a......Pac., U. S	×
Bruning, Wood......	......	×
Bruno, (4½ miles s. of Thornville, L 9) Perry......	Thornport, 8c, 29b, U. S., W., F. & Co	25
Brunswick, ⊙ Medina......F 11	35......	200
Brush Creek, Muskingum......L 10	29e......□ W., F. & Co	×
Brush Fork Junction, Hocking...N 10	28d, e......□ Ad	×
Brush Lake, Champaign......K 5	⊙ 114b......□ Ad	×
Bruss, Darke......	......	×
Bryan, 2 banks, ⊙ Williams......E 1	⊙ 16a, 41g......Am., U. S	3,068
Bryan, Clark......L 4	65a......□ Am	×
Bryson, Greene......M 4	114f......□ Ad	×
Buchanan, Monroe......M 13	10b......□ Ad	×
Buchanan, Pike......P 6	Waverly, 60, 63b......Sou., U. S	40
Buchtel, ⊙ Athens......N 10	⊙ 28d......Ad	1,500
Buckeye, Muskingum......L 10	⊙ 29e, 150......□ U. S., W., F. & Co	×
Buckeye City, ⊙ Knox......I 9	Danville, 28a......Ad	215
Buckeye Cottage, (R. R. name *Saltillo*) Perry......L 10	29d, e......W., F. & Co	150
Buckeye Furnace, Jackson......P 9	15m......□ U. S	×
Buckeye Park, Fairfield......	28b......□ Ad	×
Buckhorn, Lawrence......	......	×
Buckingham, (P. O. name Comly) Perry......M 10	29c......W., F. & Co	25
Buckland, ⊙ Auglaize......I 2	⊙ 40a......U. S	200
Buck Run, Adams......P 5	Seman, 20a......Ad	×
Bucks, Columbiana......H 14	Lisbon, 27f, 117......Ad., W., F. & Co	75
Bucks Crossing, (P. O. name North Georgetown) Columbiana......H 14	67b......□ Ad	240
Bucyrus, 3 banks, ⊙ Crawford..H 7	⊙ 29a, 67g, 135a, b, Ad., U. S., ...W., F. & Co	5,974
Bud, Jackson......Q 8	Camba, 9d......U. S	25
Buena Vista, ⊙ Scioto......R 6	152, 177......	461
Buffalo, (R. R. name *Hartford*) Guernsey......L 12	32......□ U. S	200
Buford, Highland......P 4	Sardinia, 20a, c......Ad	150
Bulah, (2 miles n. of Giddings, D 15) Ashtabula......	Jefferson, 41b......Am	×
Bulaville, Gallia......Q 10	Addison, 28k, 135f......Ad	25
Bulgne, Crawford......	......	×
Bull Creek, Clermont......	152......	×
Bullocks, Lucas......	......	×
Bundysburg, Geauga......E 13	123b......□ U. S	800
Bunkerhill, Butler......N 1	Hamilton, 15a, b, k, 114g, 170, ...Ad., U. S	50
Burbank, ⊙ Wayne......G 10	⊙ 8f, 30b......U. S., W., F. & Co	331
Burghill, ⊙ Trumbull......F 15	⊙ 30a......W., F. & Co	850
Burgoon, Sandusky......F 6	⊙ 40a, 67l......Ad., U. S	200
Burkets, Perry......L 9	29b......□ W., F. & Co	×
Burkettsville, (R. R. name *Gilberts*) Darke......J 1	16b......Am	250
Burkhart, Monroe......M 13	10b......Ad	25
Burks Point, Scioto......	152......	×

Town. County. Index.	Railway, or, if not on a Railroad, nearest station. Ex.	Pop.
Burlingham, Meigs......O 10	Pomeroy, 28k, 152, 177......Ad., U. S	125
Burlington, Belmont......	26e, 145a, 177......□ U. S., W., F. & Co	×
Burlington, Lawrence......S 9	152......	200
Burris, Jackson......P 9	15d......□ U. S	×
Burr Oak, Athens......N 10	15f......□ U. S	25
Burton, 1 bank, ⊙ Geauga......E 13	⊙ Burton Sta., 123b, c......U. S	663
Burton, (P. O. name Pugh) Belmont......L 15	8c......U. S	100
Burton City, Wayne......H 11	⊙ 61f, 145a......Ad., W., F. & Co	300
Burtons, Stark......H 12	24a......□ Am	×
Burton Station, Geauga......E 13	123b, c......U. S	75
Burts, Franklin......	......	×
Busenbarks, Butler......N 2	⊙ 15a......□ U. S	×
Bushnell, Ashtabula......C 15	Conneaut, 41a, 58a, b, 118, ...Am., Natl., W., F. & Co	100
Bushong, (4 miles s. e. of Sheridan, G 3) Putnam......	Dorninton, 33......□ Am	10
Bushs Mill, Gallia......R 10	Gallipolis, 28k, 135g, 152, 177 ......Ad., U. S	×
Businessburg, (4 miles s. e. of Jacobsburg, L 14) Belmont......	Jacobsburg, 10b......Ad	100
Butler, 1 bank, ⊙ Richland......I 9	⊙ 8c......U. S	25
Butler Bridge, Starke......	......	×
Butlers, Lorain......	......	×
Butlerville, Warren......O 3	Pleasant Plain, 9b......U. S	125
Butterworth, Warren......	......	×
Buxton, Hardin......I 5	135c......□ U. S	×
Buzzards Roost, Hamilton......	152......	×
Byer, ⊙ Jackson......O 8	⊙ 9c......U. S	200
Byers Junction, Jackson......O 8	9c, 15h......□ U. S	×
Byesville, ⊙ Guernsey......L 12	⊙ 21......Am	789
Byhalia, Union......J 5	Broadway, 30c......W., F. & Co	200
Bylngton, Pike......P 6	Piketon, 60......Sou	20
Byrds, Van Wert......I 2	15g......□ U. S	×
Byron, Greene......M 4	Xenia, 15h, 114d, e, f......Ad., U. S	55
C		
Cable, ⊙ Champaign......K 6	⊙ 114b......Ad	300
Cables Crossing, Jefferson......	67a......□ Ad	×
Cacklers Crossing, Portage......	67b......□ Ad	×
Cadiz, 4 banks, ⊙ Harrison......K 14	⊙ 114b......Ad	2,500
Cadiz Junction, (P. O. name Means) Harrison......J 14	⊙ 114a, b......Ad	50
Cadmus, ⊙ Gallia......Q 9	Gallia, 15f......U. S	25
Cadwallader, Tuscarawas......K 13	Tippecanoe, 26a......U. S	250
Cairo, (P. O. name West Cairo) Allen......H 3	15c, 43......Natl., U. S	325
Cairo, Stark......H 12	⊙ Middlebranch, 24a......Am	100
Calais, Monroe......L 13	Summerfield, 10a, b......Ad	135
Calcutta, Columbiana......I 15	Negley, 117......Ad	100
Caldwell, Franklin......	......	×
Caldwell, 1 bank, ⊙ Noble......M 12	⊙ 10a, 27......Ad., Am	1,248
Caledonia, 1 bank, ⊙ Marion......I 7	⊙ 25l, 30c......Am., W., F. & Co	757
California, Hamilton......V 5	14......C., G. & P	×
California, Hamilton......P 2	Columbia, 14, 114d, g, Ad., C., G. & P	876
Calhun, Guernsey......L 12	Cambridge, 8c, 27......Am., U. S	25
Calla, ⊙ Mahoning......G 14	30f......W., F. & Co	50
Calm, (6 miles s. e. of Madison, D 13) Geauga......	Madison, 41a, 56b......Am., Natl	50
Calumet, (R. R. name *Elliottsville*) ⊙ Jefferson......I 15	67a......□ Ad	350
Calvary, Morgan......N 11	Federal, 136a......□ U. S	20
Calvin, Hancock......	15e......□ U. S	×
Camba, Jackson......P 8	9d......U. S	25
Cambridge, 3 banks, ⊙ Guernsey......L 12	⊙ 8c, 27......Am., U. S	6,000
Cambridge Mines, (1 mile n. w. Scotts Mines, L 12) Guernsey......	8c......□ U. S	×
Camden, 1 bank, ⊙ Preble......M 1	⊙ 114g......Ad	846
Cameron, Monroe......M 14	Woodsfield, 10b......Ad	200
Camp, (6 miles s. w. of Wakefield, P 7) Pike......	Wakefield, 60......Sou	25
Camel Spur, Coshocton......	......	×
Campbell, (R. R. name *Mount Vernon*) Lawrence......O 8	15l......□ U. S	100
Campbells, (P. O. name Lore City) Guernsey......L 23	⊙ 8c......U. S	150
Campbellsport, Portage......G 13	123a......□ U. S	60
Campbellstown, Preble......M 1	114g......Ad	100
Camp Chase, Franklin......L 1	See Columbus......	58
Camp Chippewa, Medina......	⊙......	×
Camp Dennison, ⊙ Hamilton......O 2	114d......Ad	292
Camp Hagerman, (R. R. name *Hagemans*) Warren......N 3	17a, 50......□ Ad., Am	×
Camp Washington, (Station H, Cincinnati P. O.) Hamilton......U 8	See Sincinnati......	×
Canaan, Wayne......H 10	Creston, 8h, 30b, 145a, U. S., ...W., F. & Co	250
Canaanville, Athens......O 10	⊙ 9c......U. S	40
Canada Southern Junction, Lucas...	48......□ Am	×
Canal Dover, 3 banks, ⊙ Tuscarawas......I 12	⊙ 26a, 27, 57c......Ad., Am., U. S	4,000
Canal Fulton, 1 bank, ⊙ Stark...H 12	⊙ 26a, 67l......Ad., U. S	1,200
Canal Lewisville, Coshocton......J 11	Coshocton, 24a, 67h, 114a, Ad., Am	300
Canal Winchester, (R. R. name *Winchester*) 1 bank, ⊙ Franklin......M 7	⊙ 28b......Ad	683
Canfield, 1 bank, ⊙ Mahoning...G 14	⊙ 30f......W., F. & Co	1,000
Canfield Road, Washington......N 12	136a......□ U. S	×
Cannel Spur, Coshocton......J 10	23b......□ Ad	×
Cannelville, (P. O. name Dillon) Muskingum......M 10	⊙ 29e, f......W., F. & Co	1[illegible]7
Cannonsburg, Hancock......H 4	Cordelia, 61......□ U. S	50
Cannons Creek, Lawrence......	38c......	×
Cannons Creek Junction, Lawrence...	38a, c......	×
Cannons Mill, Columbiana......I 15	East Liverpool, 67a, 177......Ad	25
Canton, 8 banks, ⊙ Stark......H 13	⊙ 24a, b, d, 26½, 67f, Ad., U. S., ...W., F. & Co	26,189
Captina, Belmont......L 14	Armstrongs Mills, 10b......Ad	100
Captina, Belmont......L 14	⊙ 10b......□ Ad	×
Caraghar, Fulton......D 4	Swanton, 41g......U. S	30
Carbondale, ⊙ Athens......N 9	⊙ 9b......□ U. S	150
Carbon Hill, ⊙ Hocking......N 9	28f......Ad	650
Cardington, 2 banks, ⊙ Morrow......J 7	⊙ 25l......Am	1,428
Carey, 1 bank, ⊙ Wyandot......H 6	⊙ 25a, f, g 61......Am., U. S	1,615
Careytown, (3 miles s. w. of Highland, O 5) Highland......	Highland, 9b, 114e......Ad., U. S	×
Carlisle, ⊙ Warren......N 2	⊙ 15a, 16b......U. S	275
Carlisle, Noble......	......	×
Carlton, (1½ miles n. of Cheshire, P 10) Gallia......	Cheshire, 28k, 135f, 152, 177 ......Ad., U. S	25
Carlwick, Muskingum......L 11	10a......□ Ad	15
Carman, (3 miles e. of Miller Station, J 14) Harrison......	Miller Station, 114......Ad	×
Carmel, Highland......O 5	Hillsboro, 9f, 20c......Ad., U. S	115
Carpenter, Meigs......O 10	⊙ 135f......U. S	10
Carrie, (4 miles s. e. of Clarksburg N 6) Ross......	Williamsport, 21......Ad	25
Carrington, Perry......M 10	29e......□ W., F. & Co	25
Carroll, ⊙ Fairfield......M 8	⊙ 28b......Ad	293
Carrollton, 2 banks, ⊙ Carroll..I 13	⊙ 24b......Am	1,400
Carrollton, (P. O. name West Carrollton) Montgomery......M 3	25e......□ Am	360
Carrothers, Seneca......G 7	⊙ 67l......Ad	100
Carrothers Station, Seneca......G 7	29a......W., F. & Co	×
Carrs Mills, Fayette......	......	×
Cars Run, Pike......P 7	Beaver, 65b......U. S	×
Carter (1½ miles n. e. of North Star, J 1) Darke......	New Weston, 16b......Am	×
Carthage, ⊙ Hamilton......O 2	⊙ 15a, 25e......Am., U. S	2,257
Carthagena, Mercer......J 1	Coldwater, 16b, 40a......Am., U. S	100
Carthon, (R. R. name *McElroys*) Perry......M 9	8f......□ U. S	30
Carysville, Champaign......K 3	St. Paris, 65a, 114h......Ad., Am	150
Carytown, Highland......	......	25
Cascade, Putnam......G 2	33......□ U. S	10
Caslment, Ashtabula......	......	×
Casella, Mercer......J 1	Maria Stein, 15g......U. S	100
Casselis, (P. O. name Galligher) Guernsey......K 12	8c......U. S	10
Cass Run, Pike......	......	25
Casstown, ⊙ Miami......L 3	Troy, 15c, d, 25a......Am., U. S	294
Caseville, Harrison......K 11	Cadiz, 114b......Ad	25
Castalia, ⊙ Erie......F 8	⊙ 25f, 40a......Am., U. S	500
Castine, Darke......L 1	⊙ 16b......Am	250
Casterline, Hancock......	......	×
Catawba, (P. O. name Hurra) Champaign......L 4	⊙ 25d......Am	75
Catawba, ⊙ Clark......L 5	Hurra, 25d......□ Am	272
Catawba Island, ⊙ Ottawa......E 8	⊙ Port Clinton, 41e......Am., U. S	800
Caton, (R. R. name *Hiram Station*) ⊙ Portage......F 13	30e......W., F. & Co	×
Cavallo, Coshocton......	⊙ 67b......Ad	×
Cavett, Van Wert......G 1	⊙ 16a......Am	80
Caywood, Washington......N 12	27......□ Am	25
Cebee, (7 miles n. of Proctorville, R 9) Lawrence......	Proctorville, 152......	×
Cecil, ⊙ Paulding......F 1	⊙ 16a, 140a......Am., Pac	318
Cedar Grove, Hamilton......	......	×
Cedar Grove, Muskingum......	......	×
Cedar Grove, Hocking......N 9	Logan, 28b, i, k......Ad	25
Cedar Hill, Fairfield......M 8	Carroll, 28b......Ad	75
Cedar Mills, Adams......Q 5	Beaver Pond, 20a......□ Ad	100
Cedar Point, Hamilton......P 2	14......C., G. & P	25
Cedar Run, Muskingum......M 11	150......□ U. S	25
Cedar Springs, Preble......	......	×
Cedarvalley, Wayne......H 11	West Salem, 30b......W., F. & Co	100
Cedar Valley Station, (P. O. name Overton) Wayne......H 10	8f......U. S	50
Cedarville, 1 bank, ⊙ Greene......M 4	⊙ 114a......Ad	1,553
Cedron, Clermont......O 3	Bethel, 14......C., G. & P	25
Celina, 2 banks, ⊙ Mercer......I 1	⊙ 15g, 16b, 40a......Am., U. S	2,702
Center, Lawrence......	36a......	×
Center, Montgomery......L 2	Brookville, 25a, 114e......Ad., U. S	×
Center Belpre, (R. R. name *Porterfield*) Washington......O 12	3c......U. S	10
Center Bend, Morgan......M 12	*Relief*, 150......U. S	10
Centerburg, 1 bank, ⊙ Knox......J 8	⊙ 23a, 135b......Ad., U. S	688
Center Creek, Trumbull......	......	×
Centerfield, Highland......O 5	Leesburg, 9b......U. S	100
Center Point Mills, Shelby......	......	25
Center Road, Geauga......E 13	123b......□ U. S	×
Centerton, Huron......G 9	8c......U. S	200
Center Valley, Jackson......	......	×
Centerview, Monroe......N 14	Woodsfield, 10b......Ad	75
Center Village, ⊙ Delaware......K 7	Westerville, 28a......Ad	150
Centerville, Clinton......	......	150

Town. County. Index.	Railway, or, if not on a Railroad, nearest station. Ex.	Pop.
Centerville, ⊙ Montgomery......M 3	⊙ 81......U. S	252
Centerville, Belmont......	......	×
Central City, Licking......	135b......U. S	×
Central College, Franklin......K 7	Westerville, 28a......Ad	67
Ceylon, Erie......F 8	⊙ 41e......Natl., U. S	300
Chaffee, (2½ miles e. of Brecksville, F 11) Cuyahoga......	Brecksville, 26½......U. S	×
Chagrin Falls, ⊙ Cuyahoga......E 12	⊙ 24c......Am	1,248
Chalfants, Perry......L 9	8f......U. S	27
Chalmer, Wood......F 4	8k......□ U. S	×
Chamberlain, Cuyahoga......	......	×
Chamberlains Crossing, Summit......	67b......Ad	×
Chamberlin, Medina......G 11	28a......□ U. S	×
Chamberlin, Belmont......	......	×
Chambersburg, Montgomery......M 3	Tadmor, 15c......U. S	69
Chambersburg, Gallia......	152, 177......	192
Champion, Trumbull......F 14	67d......□ Ad	80
Chandlersville, ⊙ Muskingum....L 11	⊙ 10a......Ad	250
Chapel, Ashtabula......D 14	Jefferson, 41b......Am	×
Chapel Hill, (2½ miles n. e. of Rendville, M 10) Perry......	Rendville, 29c, 135e, U. S. W., ...F. & Co	200
Chapman, ⊙ Jackson......P 8	25m, 65b......□ Ad	150
Chapman, Stark......	......	×
Chapman Mills, Gallia......R 9	Gallipolis, 28k, 135g, 152, 177 ......Ad., U. S	×
Chardon, 3 banks, ⊙ Geauga..E 13	⊙ 123b......U. S	1,094
Charity, (5 miles e. of Hesley, P 9) Gallia......	Bidwell, 28h......Ad	×
Charleston, (P. O. name South Charleston) Clark......M 5	65b, 114d......Ad., U. S	1,041
Charlestown, Portage......G 13	123a......□ U. S	650
Charloe, Paulding......G 2	Melrose, 56c......Natl	80
Charm, Holmes......I 11	Baltic, 24a......Am	50
Chase, Hancock......G 4	15e......□ U. S	×
Chase, Athens......O 10	Lee, 135f......U. S	50
Chasetown, (10½ miles s. of Westboro, O 4) Brown......	Westboro, 9f......U. S	25
Chaseville, Noble......L 12	Buffalo, 32......□ U. S	10
Chatfield, Crawford......H 7	*Chatfield*, 29a, 61......U. S., W., ...F., & Co	400
Chatfield, Crawford......H 7	⊙ 29a, 61......U. S., W., F. & Co	×
Chatham, ⊙ Medina......G 10	Lodi, 8h, i, 145a, U. S., W., F. & Co	250
Chattanooga, Mercer......I 1	Celina, 15g, 16b, 40a......Am., U. S	60
Chauncey, Athens......N 10	⊙ 135f......U. S	800
Chenoweth, Madison......M 5	London, 25e, 114d......Ad., Am	20
Cherry Fork, ⊙ Adams......Q 5	Irvington, 20a......Ad	300
Cherry Grove, Hamilton......P 2	14......C., G. & P	60
Cherry Valley, Ashtabula......E 15	Andover, 41b, c......Am	1,000
Cherryville, (1½ miles n. e. of Ironton, R 8) Lawrence......	Ironton, 15l, 36a, 60, 152, 177 ......Ad., Sou., U. S	×
Cheshire, ⊙ Gallia......P 10	⊙ 28k, 135f, 152, 177......Ad., U. S	200
Chester, Meigs......P 11	Pomeroy, 28k, 152, 177......Ad., U. S	146
Chester Cross Roads, ⊙ Geauga...E 12	Chardon, 123b......U. S	200
Chesterfield, Morgan......	......	×
Chesterhill, ⊙ Morgan......N 11	Stockport, 150......U. S	487
Chester Park, Hamilton......	⊙......	×
Chesterville, ⊙ Morrow......J 8	Mt. Gilead, 25m, 135b......Am., U. S	268
Chestnut Grove, Gallia......P 9	Alice, 28k......Ad	×
Chestnut Ridge, (1½ miles s. of Bentley, F 15) Trumbull......	30d, 41d......□ Am., W., F. & Co	×
Cheviot, (Sub-Station No. 8, Cincinnati P. O.) ⊙ Hamilton......P 1	Westwood, 22......U. S	1,200
Chariot Station, Hamilton......U 3	22......□ U. S	×
Chicago (R. R. name *Chicago Junction*) 1 bank, ⊙ Huron......G 8	⊙ 8e, h, k......U. S	1,249
Chickasaw, Mercer......J 2	⊙ 25g......U. S	200
Chicks Siding, Lawrence......	......	×
Chili, Coshocton......J 11	24a......Am	75
Chillicothe, 4 banks, ⊙ Ross...O 7	⊙ 9b, c, 15h, 60......Sou., U. S	11,288
Chilo, Clermont......Q 3	152, 177......	219
Chippewa, Summit......H 12	67l......□ Ad	×
Chippewa Lake, ⊙ Medina......G 11	⊙ 28a......U. S	200
Chrisman, (3 miles s. e. of London, L 5) Madison......	London, 25, 114......Ad	×
Christiansburg, ⊙ Champaign.....L 3	St. Paris, 65a, 114h......Ad., Am	513
Christy, Muskingum......	10a......□ Ad	×
Churchhill, Trumbull......F 15	30h......□ W., F. & Co	200
Churchtown, Washington......N 12	Marietta, 9e, 21, 136a, 150, 177, ...Ad., Am., U. S	10
Cicero, Defiance......F 1	Hicksville, 9k......U. S	20
CINCINNATI, 35 banks, ⊙ Hamilton......P 2	⊙ 9a, g, 12, 13, 14, 15a, 16b, 17a, 18, 19, 20a, 22, 25a, e, 30c, 37, 44, 114d, g, 52, 165, 167, 170, 175, 177, Ad., Am., ...U. S., W., F. & Co	296,908
Circlegreen, (8½ miles s. of Bergholz, I 14) Jefferson......	Bergholz, 39......Ad	×
Circleville, 8 banks, ⊙ Pickaway......N 7	⊙ 21, 60......Ad., Sou	6,556
Cisco, Fayette......	15b......□ U. S	25
Claiborne, Union......J 6	⊙ 30......W., F. & Co	100
Clarence, (3 miles s. w. of Hamden Junction, O 8) Jackson......	Hamden Jc., 9d......U. S	×
Claribel, (4 miles s. e. of Collinwood, E 12) Cuyahoga......	Collinwood, 41a......Am	×
Claridon, ⊙ Geauga......E 13	East Claridon, 123b......U. S	50
Clarion, Marion......	......	40
Clarington, ⊙ Monroe......M 14	⊙ Woodsfield, 10b......Ad	850
Clark, ⊙ Coshocton......J 11	Millersburg, 8f, 23a......Ad., U. S	300
Clark Corners, Ashtabula......C 15	Conneaut, 41a, 56a, b, 118, ...Am., Natl., W., F. & Co	50
Clarks, Darke......L 1	25b......□ Am	×
Clarks, Geauga......D 13	123b......□ U. S	×
Clarksburg, ⊙ Ross......N 6	Atlanta, 21......Ad	378
Clarksfield, ⊙ Huron......G 9	⊙ 145a......W., F. & Co	100
Clarkson, Columbiana......H 15	Elkton, 117......Ad	165
Clarksville, 2 banks, ⊙ Clinton......N 4	⊙ 21......Ad	339
Clarksville, Defiance......	......	×
Clawson, Butler......N 2	Hughes, 25e......Am	50
Clay, (R. R. name *Cross Roads*) Jackson......Q 8	9d......U. S	125
Claybank, Perry......M 10	35e......□ U. S	×
Clay Center, Ottawa......E 6	Millbury, 15e......U. S	×
Clay Lick, Licking......K 8	8e......U. S	112
Claypoola, (P. O. name Nashport,) Muskingum......K 10	8c......U. S	100
Claysville, Guernsey......L 11	Cambridge, 8c, 27......Am., U. S	150
Claysville Junction, Warren......	......	×
Clayton, Montgomery......L 2	Brookville, 25a, 114e......Ad., U. S	×
Claytons, Noble......M 12	Dexter City, 27......Am	×
Clear Creek, Fairfield......M 8	Amanda, 21......Ad	165
Clear Creek, Fairfield......M 8	21......□ Ad	×
Clear Port, Fairfield......M 8	Lancaster, 21, 28b......Ad	350
Clemma, (10 miles s. of Gallipolis, Q 9) Gallia......	Gallipolis, 28k, 135g, 152, 177, ...Ad., U. S	25
Clemons, Licking......K 8	135b......□ U. S	×
Clendening, (4½ miles n. e. of Freeport, K 13) Harrison......	Freeport, 26a......U. S	×
Clevenger, Hamilton......	......	×
Clermontville, Clermont......Q 3	New Richmond, 152, 177......Ad	100
CLEVELAND, 50 banks, ⊙ Cuyahoga......E 11	⊙ 21a, 25b, 26b, 26½, 41a, e, 56b, e, 67b, 155, 157a, b, 160, 162, 172, Ad., Am., Natl., U. S., ...W., F. & Co	261,353
Clevenger, Belmont......K 15	Holloway, 26e......□ U. S	×
Cleves, ⊙ Hamilton......O 1	⊙ 25a......Am	1,227
Clifford, Scioto......P 7	60......□ Sou	25
Cliffyville, Noble......M 12	Dexter City, 27......Am	×
Clifton, ⊙ Greene......M 4	Cedarville, 114a......Ad	270
Clifton, Hamilton......	......	×
Climax, Morrow......I 7	135b......□ U. S	63
Clinton, Clinton......N 4	21......□ Ad	×
Clinton, Huron......	......	×
Clinton, ⊙ Summit......H 12	⊙ 8h, 23a......Ad., U. S	400
Clinton Valley, Clinton......	......	528
Clintonville, Franklin......L 7	See Columbus......	68
Clio, Guernsey......K 12	Cambridge, 8c, 27......Am., U. S	10
Clipper Mills, Gallia......Q 9	Gallipolis, 28k, 135g, 152, 177, ...Ad., U. S	×
Cloud, Morgan......M 1	Malta, 150......U. S	10
Clough Pike, Hamilton......P 2	14......C., G. & P	×
Clover, Clermont......P 3	Bethel, 14......C., G. & P	×
Cloverdale, (P. O. name Drusilla,) Putnam......G 2	⊙ 33, 133......Am., Natl	50
Cloverdale, (4½ miles n. e. of Portage, F 5) Wood......	Portage, 15f, 135e......U. S	10
Clover Hill Mine, Wayne......H 11	23c......□ Ad	×
Cluff, Hamilton......P 2	Cedar Point, 14......C., G. & P	15
Clyde, 2 banks, ⊙ Sandusky......F 7	⊙ 25f, 41f, 145a......Am., U. S., ...W., F. & Co	2,327
Coalburg, ⊙ Trumbull......F 15	⊙ 41b......Am	300
Coal Chutes, Fayette......	9g......□ U. S	×
Coaldale, Muskingum......L 11	8c......□ U. S	25
Coalgate, Hocking......N 10	⊙ 28d......Ad	25
Coalgrove, ⊙ Lawrence......R 8	⊙ 60......Sou	150
Coal Hill, Muskingum......M 11	Cumberland, 10a, 32......Ad., U. S	×
Coalport, Meigs......	28k......	×
Coal Ridge, Cuyahoga......	......	×
Coal Run, Washington......N 12	*Equity Sta.*, 150......U. S	50
Coalton, ⊙ Jackson......P 8	⊙ 15h, 28m, 65b......Ad., U. S	1,459
Coats (R. R. name *Sunfish*,) Monroe......L 11	10b......□ Ad	5
Cochranton, Marion......I 6	Marion, 25l, 28a, 29a, 30e, i, ...Am., W., F. & Co	120
Coddingville, Medina......	......	×
Coe Ridge, Cuyahoga......E 11	Olmsted Falls, 41e......Am	70
Coffin, Champaign......	......	×
Cohoon, Clermont......P 3	⊙ 20a......□ Ad	×
Coits, Cuyahoga......E 12	41e......□ Am	×
Coitsville, Mahoning......G 15	See Youngstown......	100
Colby, Sandusky......F 7	⊙ 56c......Natl	30
Cold Springs, Clark......L 4	⊙ 25e......Am	×
Coldwater, ⊙ Mercer......J 1	⊙ 16b, 40a......Am., U. S	490
Colebrook, ⊙ Ashtabula......E 14	East Orwell, 67d......Ad	100
Coleman, Columbiana......H 15	30f......□ W., F. & Co	20
Colerain, ⊙ Belmont......K 15	Bridgeport, 26a, c, 67a......Ad., U. S	50
Coles, Summit......	61......□ U. S	×
Colfax, Fairfield......M 8	Lancaster, 21, 28b......Ad	50
College Corner, 1 bank, ⊙ Butler. N 1	⊙ 15k......U. S	×
College Hill, (Station K, Cincinnati P. O.) ⊙ Hamilton......O 1	19......U. S	1,[illegible]09
College Hill Junction, Hamilton...T 3	15a, 19......□ U. S	×
Collins, Cuyahoga......	......	[illegible]
Collins, ⊙ Huron......F 9	⊙ 41f......U. S	3[illegible]0
Collinsville, Butler......N 1	114g......Ad	[illegible]

Ohio 5

Town. County.	Index.	Railway, or, if not on a RR. Railroad, nearest station.	Pop.
Collinwood, 1 bank, ⊛ Cuyahoga	E 12	⊙ 41a.....Am	7,709
Collis, Seneca			×
Cologne, Hamilton			×
Colton, ⊛ Henry	K 4	140a.....Pac	150
Columbia, Hamilton	P 2	⊙ 14, 114d, g.....Ad., C., G. & P	×
Columbia, Stark	H 12	148a, c.....▭ W., F. & Co	×
Columbia Center, Licking	L 8	8c, 114c.....Ad., U. S	280
Columbiana, 2 banks, ⊛ Columbiana	H 15	⊙ 67f.....Ad	1,800
Columbia Station, Lorain	F 10	25h.....▭ Am	75
COLUMBUS, 21 banks, ⊛ Franklin	L 7	⊙ 8c, g, 23a, 25a, 28a, b, 29a, b, 60, 114c, d, h, 135c, d, Ad., Am., Sou., U. S., W., F. & Co	[illegible],150
Columbus Grove, 2 banks, ⊛ Putnam	H 3	⊙ 15c, 48, 61.....Natl., U. S	777
Comet, Summit	H 12	Canal Fulton, 39a, 67b..Ad., U. S	30
Comly, (R. R. name *Buckingham*) Perry	M 10	29c.....W., F. & Co	26
Commercial Point, ⊛ Pickaway	M 7	Orient, 8g.....U. S	265
Compher, Belmont	K 13	Piedmont, 28a.....U. S	×
Comstock, Scioto	Q 6	Henley, 20a.....Ad	×
Conant, Allen	I 3	30c.....W., F. & Co	25
Concord, Lake	D 13	128b.....▭ U. S	300
Conden, Richland	H 8	80b.....▭ W., F. & Co	×
Condit, Delaware	K 8	⊙ 28a.....Ad	300
Conesville, Coshocton	K 11	⊙ 24a, 114a.....Ad	180
Coney Island, Hamilton			×
Congo (2¼ miles n. w. of Corning, N 10) Perry		⊙ 29c.....W., F. & Co	25
Congress, ⊛ Wayne	H 10	W. Salem, 30b.....W., F. & Co	229
Congress Lake, Stark	G 12	24a.....▭ Am	×
Conine, Hancock	G 4	15a.....▭ U. S	×
Conneaut, 2 banks, ⊛ Ashtabula	C 15	⊙ 41a, 56a, b, 118, Am., Natl., W., F. & Co	3,241
Conneaut Harbor, Ashtabula	C 15	118.....▭ W., F. & Co	×
Conneaut Park, Ashtabula			×
Connotton, Carroll			×
Conotton, Harrison	J 13	114a, 145c.....Ad., W., F. & Co	120
Conover, ⊛ Miami	K 3	⊙ 114h.....Ad	400
Consol, ⊛ Hocking	N 10	28.....Ad	×
Constantia, Delaware	K 7	Delaware, 25d, l, 28a, 29a, Am., W., F. & Co	150
Constitution, Washington	N 12	9e.....U. S	100
Continental, 1 bank, ⊛ Putnam	G 2	⊙ 56c, 133.....Natl	896
Contreras, Butler	N 1	Oxford, 15k.....U. S	×
Convenience, Fayette	N 6	15k.....▭ U. S	25
Converse, Van Wert	I 2	Spencerville, 15g, 60f, U. S, W., F. & Co	15
Convoy, ⊛ Van Wert	H 1	⊙ 47g.....Ad	500
Cook, Fayette	M 6	⊙ 8g.....U. S	80
Cooks, Athens			×
Cooks Crossing, Summit		67b.....▭ Ad	×
Cooksey, Licking	K 9	St. Louisville, 8e.....U. S	×
Cookton, Richland	H 8	*Toledo Jc.*, 67f, l.....▭ Ad	40
Coolville, ⊛ Athens	O 11	⊙ 9c.....U. S	330
Cooney, Williams	D 1	Edon, 140b.....Pac	10
Cooperdale, Coshocton	K 10	⊙ 25b.....Ad	26
Coopersville, Pike	P 7	Wakefield, 60.....Sou	300
Cope, Belmont	K 15	Barton, 28a, 125.....U. S	×
Copley, Summit	G 11	⊙ 61.....▭ U. S	241
Copopa, Lorain	F 11	Westview, 25h.....Am	50
Cora, Gallia	Q 9	Gallia, 15l.....U. S	75
Cordelia, Hancock	H 4	61.....▭ U. S	10
Corinth, (2½ miles s. w. of Farmdale, E 15) Trumbull		*Kinsman*, 41b.....Am	5
Cork, Ashtabula	D 14	Geneva, 41a, 56b.....Am., Natl	50
Corlett, Cuyahoga	E 12	30e.....▭ W., F. & Co	×
Cornelia, Vinton	P 9	65d.....U. S	×
Cornelian, Trumbull	E 15	*Kinsman*, 41b.....U. S	×
Cornell, Hamilton			×
Corner, (5 miles n. e. of Belpre, O 12) Washington		Belpre, 8b, 9c, c.....U. S	×
Cornersburg, Mahoning	G 15	See Youngstown	125
Cornerville, (4 miles s. e. of Marietta, N 12) Washington		Marietta, 9e, 27, 136a, 150, 177, Ad., Am., U. S	40
Corning, 1 bank, ⊛ Perry	N 10	⊙ 8c, 29, 135c, f, Ad., U. S., W., F. & Co	1,551
Corryville, (Station E, Cincinnati P. O.) ⊛ Hamilton	U 8	See Cincinnati	×
Corsica, Morrow	I 8	Galion, 25h, l, l, 30b, c...Am., W., F. & Co	500
Cortland, 1 bank, ⊛ Trumbull	F 14	⊙ 30a.....W., F. & Co	800
Corwin, (R. R. name *Taylorsville*) Highland	P 4	20e.....Ad	80
Corwin, Preble			×
Corwine, Pike			×
Cory, Hancock			×
Coshocton, 2 banks, ⊛ Coshocton	K 11	⊙ 24a, 67h, 114a.....Ad., Am	3,672
Cosmos (6 miles n. e. of Union City, Ind., K 1) Darke		*Union City*, 25k, n, 114l Ad., Am., U. S	25
Cottage Hill, Muskingum	L 11	Licking Valley, 8c.....U. S	50
Country Club, Hamilton	F 4	114j.....▭ Ad	×
County Bridge, Ross			×
County Line, Miami	L 2	15g.....▭ U. S	×
Cove, Jackson	P 8	65b.....U. S	25
Covedale, Hamilton			×
Coventry, Summit			×
Covington, 1 bank, ⊛ Miami	K 2	⊙ 15g, 114h.....Ad., U. S	1,778
Cow Run, Washington	N 12	Marietta, 9e, 27, 136a, 150, 177, Ad., Am., U. S	50
Cowan, Summit	E 12	24a.....▭ Am	×
Cox, Vinton	O 8	Vigo, 9c.....U. S	×
Cozey's Siding, Stark			×
Coy (3 miles e. of Rio Grande, Q 9) Gallia		Kitchen, 15l.....▭ U. S	×
Cozaddale, Warren	L 3	9b.....U. S	43
Crab Apple, Belmont	L 14	10b.....Ad	10
Crabtree, Scioto	P 7	Henley, 20a.....Ad	×
Craft Station, Hocking			×
Craig, (4 miles e. of Cambridge, L 12) Guernsey		Cambridge, 8c, 27.....Am., U. S	10
Cramer, Allen			×
Cranberry, Allen	H 3	Beaverdam, 40a.....U. S	75
Cranberry Prairie, Mercer	J 1	Maria Stein, 15g.....U. S	50
Crandall, Lorain	E 10	Avon, 56b.....Natl	×
Crane Nest, (2 miles n. of Agins, M 14) Monroe		Woodsfield, 10b.....Ad	×
Craver, Clermont	P 3	Batavia, 20a.....Ad	25
Crawfis College, Putnam	G 3	⊙ 38.....▭ Am	×
Crawford, Wyandot	H 6	28a.....Am	25
Crayon, Champaign	K 4	St. Paris, 65a, 114h.....Ad., Am	40
Cream City, Jefferson			×
Creedville, Hamilton	O 1	Westwood, 22.....U. S	25
Creighton, Guernsey	K 12	Cambridge, 8c, 27.....Am., U. S	55
Creola, Vinton	O 9	⊙ 28k.....Ad	25
Crescent, Belmont	K 14	8d.....U. S	×
Crescentville, Butler	O 2	⊙ 114g.....Ad	×
Creek, (4 miles s. w. of Johnstown, K 8) Licking		Johnstown, 135b.....U. S	×
Crestline, 1 bank, ⊛ Crawford	H 8	⊙ 25h, 67f, g.....Ad., Am	2,911
Creston, 1 bank, ⊛ Wayne	G 11	⊙ 8h, 30b, 145a, U. S., W., F. & Co	584
Crestone (2 miles n. of Glendale, O 2) Hamilton		Glendale, 15a.....U. S	×
Crestvue, Hamilton	S 4	15a.....▭ U. S	×
Creswell, (R. R. name *Skelley*) Jefferson	J 14	114a.....▭ Ad	10
Creuzet, Gallia	R 9	Gallipolis, 28k, 135g, 152, 177, Ad., U. S	20
Cridersville, ⊛ Auglaize	I 3	⊙ 15c.....U. S	465
Crimson, (7 miles e. of Mansfield, H 8) Richland		See Mansfield	40
Cromers, Seneca	G 6	67l.....▭ Ad	20
Crone, Scioto	Q 7	New Boston, 20b.....▭ Ad	25
Crooked Tree, Noble	M 12	Dexter City, 27.....Am	40
Crooksville, ⊛ Perry	M 10	⊙ 21, 29c. Ad., U. S., W., F. & Co	250
Crossenville, Perry	M 9	Bremen, 21, 135e.....Ad., U. S	25
Crosskeys (2 miles s. w. of Quarry, M 13) Monroe		Whipple, 27.....Am	×
Cross Roads, (P. O. name Clay) Jackson	Q 8	9d.....U. S	125
Crosstown, Brown	P 4	Williamsburg, 20a.....Ad	50
Crosswell, Putnam	G 3	⊙ 33.....Am	×
Croton, ⊛ Licking	K 8	⊙ 135b.....U. S	600
Crow, (1 mile e. of Vallonia, L 14) Belmont		10b.....▭ Ad	×
Crown City, ⊛ Gallia	R 9	177.....Ad	235
Croxton, Jefferson	I 14	Irondale, 67b.....Ad	50
Crystal Spring (R. R. name *Millport*) Stark	H 12	67l.....Ad	500
Cuba, Clinton	O 4	⊙ 8g.....U. S	148
Culbertson, (R. R. name *Etna Junction*) Lawrence	R 8	38a, b	500
Culloms, Hamilton	U 8	9g.....▭ U. S	25
Culpepper, Fayette			×
Cumberland, 1 bank, ⊛ Guernsey	L 12	⊙ 10a, 32.....Ad., U. S	401
Cumberland Junction, (½ mile n. of Dysons, L 12) Noble		27, 32.....▭ Am., U. S	×
Cummings, Wood	E 5	28a.....▭ Am	50
Cumminsville, (Station A, Cincinnati, P. O.) ⊛ Hamilton	P 1	19, 25c.....Am., U. S	×
Cunningham, Fayette			×
Curry, Brown			×
Curtellis, Hancock	E 4	135c.....▭ U. S	×
Curtice, Ottawa	E 8	⊙ 145a.....W., F. & Co	300
Curtisville, Wood			×
Cussac, Muskingum	L 11	21.....▭ Ad	×
Custar, ⊛ Wood	F 4	⊙ 15c.....U. S	229
Cutler, Washington	N 11	⊙ 136a.....U. S	50
Cuyahoga Falls, 1 bank, ⊛ Summit	G 12	⊙ 28a, 128a.....Ad., Am., U. S	2,614
Cyclone, Portage	G 14	⊙ 128a.....U. S	100
Cygnet, ⊛ Wood	F 5	⊙ 135c.....U. S	670
Cynthiana, Pike	O 6	Bainbridge, 65b.....U. S	300
Cypress, (1½ miles s. w. of Minerva, H 14) Carroll		Minerva, 24c, 39, 67c.....Ad., Am	10

D

Town. County.	Index.	Railway, or, if not on a RR. Railroad, nearest station.	Pop.
Dague, Paulding	G 1	16a.....▭ Am	75
Dairy, Monroe	M 14	Woodsfield, 10b.....Ad	×
Dakrumm, (8 miles s. of Columbus, L 7) Franklin		Shepard, 29b.....W., F. & Co	×
Dale, Gallia			×
Dalston, Athens		8c.....U. S	×
Dalyville, Pike	P 6	Waverly, 60, 65b.....Sou., U. S	25
Dallas, Highland	O 5	Hillsboro, 9f, 20c.....Ad., U. S	×
Dalton, ⊛ Wayne	H 11	⊙ 145a.....W., F. & Co	610
Dalzell, Washington	M 12	Whipple, 27.....Am	50
Damascus, ⊛ Columbiana	H 14	Garfield, 67f.....Ad	400
Damon, (3½ miles s. e. of Montville, E 13) Geauga		Chardon, 128.....U. S	×
Danbury, (R. R. name *Marblehead Junction*) ⊛ Ottawa	E 9	41a, 48.....U. S	50
Dansville, Meigs			50
Danville, 1 bank, ⊛ Knox	J 9	⊙ 39a.....Ad	292
Danville Pike, Highland			170
Duppia, (4 miles n. w. of Versailles, K 2) Darke		Versailles, 15g, 25h.....Am., U. S	×
Darbyville, Pickaway	M 6	Circleville, 21, 80.....Ad., Sou	297
Dare, Washington	N 12	Marietta, 9e, 27, 136a, 150, 177, Ad., Am., U. S	×
Darke, Darke	K 1	Greenville, 15b, 25n, 114h, Ad., Am., U. S	25
Darling, Allen			×
Darlington, Muskingum	L 10	⊙ 21, 29.....▭ Ad., W., F. & Co	×
Darlington, Richland	I 8	Fredericktown, 8e.....U. S	300
Darrowville (5 miles n. w. of Kent, G 13) ⊛ Summit		Hudson, 28a, 67b.....Ad	100
Darrtown, Butler	N 1	Oxford, 15k.....U. S	300
Darwin, (2 miles s. of Burlingame, O 10) Meigs		Pomeroy, 28k, 153, 177..Ad., U. S	25
Deall, Van Wert	H 1	Convoy, 47g.....Ad	75
Daters, Hamilton	U 8	22.....▭ U. S	×
Daugherty, Franklin			×
Daugherty, (2 miles n. of Dicksonton, M 9) Perry		Dicksonton, 8f.....▭ U. S	×
Davidson, Noble			×
Davis, Richland	I 9	Butler, 8e.....U. S	75
Davis, Clermont	U 8	60.....▭ Sou	×
Davis, Gallia			×
Davis, Scioto	Q 7	Portsmouth, 9d, 20a, b, 60, 152, 177.....Ad., Sou., U. S	×
Davis Road, Portage	G 13	5.....▭ Ad	×
Dawes, Washington	N 13	Marietta, 9e, 27, 136a, 150, 177, Ad., Am., U. S	×
Dawkins Mills, Jackson	P 5	Wellston, 9d, 153, l, 65b, d.....U. S	300
Dawn, Darke	K 1	25k.....Am	25
Dawson, Shelby	K 2	⊙ 25k.....▭ Am	
DAYTON, 8 banks, ⊛ Montgomery	M 3	⊙ 15a, c, g, h, i, 25c, n, 30c, 31, 114a, 170, Ad., Am., U. S., W., F. & Co	61,220
Dean, Lawrence	Q 8	15l, 38a, e.....▭ U. S	×
Dean (R. R. name *Ridge*) Montgomery	M 3	31.....▭ U. S	×
Dearing, Lawrence	R 8	Ironton, 15l, 38a, 60, 152, 177, Ad., Sou., U. S	25
Deavertown, ⊛ Morgan	M 10	⊙ 29c.....W., F. & Co	200
Decatur, ⊛ Brown	Q 4	Winchester, 20a.....Ad	300
Decaturville, Washington	O 11	Vincent, 136a.....U. S	×
Decliff, Marion	I 6	⊙ 30i.....W., F. & Co	25
Deep Run, Belmont		67a.....▭ Ad	×
Deer Creek, Pickaway	M 6	Williamsport, 21.....Ad	15
Deerfield, ⊛ Portage	G 13	⊙ 5.....Ad	150
Deer Lick, Williams	D 1	Kunkle, 140b.....Pac	×
Deer Park, Hamilton	T 5	17a.....▭ Am	25
Deer Run, Jefferson			×
Deersville, ⊛ Harrison	J 13	Cadiz, 114b.....Ad	300
Defiance, 2 banks, ⊛ Defiance	F 2	⊙ 8k, 140a.....Pac., U. S	7,694
Defiance Junction, Defiance		140a.....▭ Pac	×
Diffenbaugh, Muskingum		10a.....▭ Ad	×
Deforest, (R. R. name *Deforest Junction*) Trumbull	F 14	⊙ 67d, e, 128a, b.....U. S	×
Degraff, 1 bank, ⊛ Logan	J 4	⊙ 25k.....Am	1,076
De Hass Crossing, Belmont		148	×
Delaware, 4 banks, ⊛ Delaware	K 7	⊙ 25d, l, 28a, 29a, Am., W., F. & Co	8,224
Delaware Bend, (P. O. name The Bend) Defiance	F 2	⊙ 8k.....U. S	100
Del Carbo, Muskingum	L 10	21.....▭ Ad	×
Delhi, ⊛ Hamilton	P 1	⊙ 9g, 25a.....Am	531
Delightful, Trumbull	F 14	Phalanx, 5, 30e.....Ad., W., F. & Co	60
Delisle, Darke	L 1	25a.....▭ Am	100
Dell, Washington	N 13	Marietta, 9e, 27, 136a, 150, 177, Ad., Am., U. S	10
Dell Roy, ⊛ Carroll	I 13	⊙ 24b.....Am	600
Delmount, Fairfield	M 8	21.....Ad	×
Delphos, 2 banks, ⊛ Allen	H 2	⊙ 15g, 61, 67g, 133..Ad., Am., Natl., U. S	4,516
Delta, 1 bank, ⊛ Fulton	E 4	⊙ 41g.....U. S	1,183
Delta Station, Hamilton	U 4	114d, g.....▭ Ad	×
Delvin, (1 mile s. of North Star, J 1) Darke		Yorkshire, 15g.....U. S	25
Democracy, Knox	I 9	Mt Vernon, 8e, 39a.....Ad., U. S	200
Demos, Belmont	L 14	Warnock, 8c.....U. S	175
Denmark, Ashtabula	D 15	Jefferson, 41b.....Am	150
Denmark, Morrow			×
Dennis, (3 miles e. of Friendship, Q 11) Scioto		Portsmouth, 9d, 20a, b, 60, 152, 177.....Ad., Sou., U. S	25
Dennison, 1 bank, ⊛ Tuscarawas	J 13	⊙ 114a.....Ad., U. S	3,500
Denailia, Putnam			×
Denson, Fulton	D 3	43.....▭ Natl	×
Dent, Hamilton	O 1	Westwood, 22.....U. S	500
Denver, Ross	O 7	65b.....U. S	50
Denver, Wood			×
Depew, (5½ miles s. e. of Sidney, K 3) Shelby		Sidney, 15c, 25k.....Am., U. S	25
Derby, ⊛ Pickaway	M 6	⊙ 8g.....U. S	175
Derthick, Athens	N 10	Glouster, 29h, 135f...U. S., W., F. & Co	×
Deshler, 1 bank, ⊛ Henry	F 4	⊙ 8k, 15c, i.....U. S	1,114
Deshler Junction, (½ mile e. of Deshler, F 4) Henry		15c, a.....▭ U. S	×
Deucher, Washington	N 13	Marietta, 9e, 27, 136a, 150, 177, Ad., Am., U. S	×
Deunquat, Wyandot	H 6	135a.....U. S	200
Devol, Washington	N 12	150.....▭ U. S	×
Devol's Dam, Washington	N 12	*Devol*, 150.....▭ Ad	×
Dewey, Trumbull	E 15	41b.....▭ Am	×
Deweyville, Hancock	G 4	15e.....▭ U. S	×
Dexter, Meigs	P 10	⊙ 135f.....U. S	60
Dexter City, ⊛ Noble	M 12	⊙ 27.....Am	217
Dialton, Clark	L 4	Tremont City, 65a.....Am	100
Diamond, Muskingum		10a.....▭ Ad	×
Diamond, ⊛ Portage	G 14	*Palmyra*, 5.....Ad	150
Diamond Switch, Jackson			×
Dibert, (4 miles s. e. of Terre Haute, C 4) Clark		See Urbana	×
Dickerson, Allen		⊙	×
Dickman, Putnam			×
Dicksonton (R. R. name *Dickson*) Perry	M 10	8f.....▭ U. S	×
Diffin, (11 miles n. e. of Lucasville, Q 7) Scioto		Lucasville, 60.....Sou	25
Digby, Wood	F 4	Rudolph, 15f.....U. S	10
Dilles Bottom, Belmont	L 14	67k.....▭ Ad	50
Dilley, Lawrence			×
Dillon, (R. R. name *Cannelville*) ⊛ Muskingum	M 10	29e, f.....▭ U. S	177
Dillons Falls, Muskingum	L 10	8c.....▭ U. S	×
Dillonvale, Jefferson	K 15	⊙ 145c.....W., F. & Co	1,200
Dilts, Ross	O 6	65b.....▭ U. S	×
Dilworth, (1 mile s. of Gustavus, E 14) Trumbull		Kinsman, 41b.....Am	10
Dimocks, Lorain			×
Dino, Holmes			×
Dipple, Union	K 6	135c.....▭ U. S	×
Divide, (9 miles s. w. of Tippecanoe, K 13) Guernsey		Tippecanoe, 26a.....U. S	10
Dixon, Van Wert	G 1	⊙ 67g.....Ad	170
Dixon Station, Perry			100
Dornville, Athens			×
Dobbston, Lawrence	H 9	Ironton, 15l, 38a, 60, 152, 177, Ad., Sou., U. S	100
Dodds, Warren	N 3	17a, 31.....▭ Am	100
Dodgeville, ⊛ Ashtabula	E 15	New Lyme Sta., 67d.....Ad	100
Dodo, Clark	L 3	New Carlisle, 25a.....Am	×
Dodson, ⊛ Montgomery	L 2	⊙ 25n, 114e.....Ad	150
Dodsonville, Highland	O 4	Lynchburg, 9f.....U. S	75
Doherty, (R. R. name *Mero*) Monroe	M 13	10b.....Ad	5
Domells, Champaign			×
Domerville, (4½ miles n. e. of Adams Ridge, F 3) Defiance		Jewell, 140a.....Pac	10
Domino, (5 miles n. w. of Addison, Q 10) Gallia		Addison, 28k, 135f.....Ad	25
Don, Belmont	K 15	67a.....▭ Ad	80
Doneys, Franklin	L 7	29b, 135d....▭ U. S., W., F. & Co	×
Dounelsville, Clark	L 3	25a.....▭ Am	243
Donough, Hamilton			×
Dorman, Ashtabula		118.....▭ W., F. & Co	×
Dornington, Putnam	G 3	33.....▭ Am	125
Dorset, Ashtabula	D 15	⊙ 41b.....Am	150
Dorsey, Belmont	L 14	Kelsey, 10b.....Ad	×
Dot, Preble			25
Dougherty, Perry			×
Doughton, Trumbull	G 15	30d, 41b.....▭ Am., W., F. & Co	×
Doughton Junction, Trumbull	G 15	41b, d.....▭ Am	×
Douglas, Putnam	H 3	133.....▭ Natl	10
Douglass, Wyandot	H 6	67g.....▭ Ad	×
Dove, (R. R. name *Robbin*) Pike	P 7	65b.....U. S	50
Dover, (P. O. name New Dover) Union	K 6	⊙ 25d.....Am	112
Dover, (P. O. name North Dover) Cuyahoga	E 10	⊙ 56b.....Natl	×
Dover, ⊛ Cuyahoga	E 11	*Dover*, 56b.....Natl	250
Dowda, Morgan			×
Dowling, ⊛ Wood	E 5	135c.....U. S	300
Downandsville, Jackson			×
Downerds, (1½ miles s. of Glenford, L 9) Perry		8f.....▭ U. S	×
Downington, Meigs	O 10	Lee, 135f.....U. S	100
Doylestown, 1 bank, ⊛ Wayne	G 11	⊙ 8h, 30b.....U. S., W., F. & Co	1,181
Doylestown, Medina			×
Drake, (P. O. name Moats) Defiance	F 2	16a l.....▭ Am	25
Drake, Muskingum			×
Drakes, Perry	N 10	⊙ 29c, h.....▭ W., F. & Co	×
Drakesburg, Portage			×
Dresden, 1 bank, ⊛ Muskingum	K 10	⊙ 21, 24a.....Ad., Am	1,800
Drill, (R. R. name *Wheeling Creek*) ⊛ Belmont	K 15	38a.....▭ U. S	×
Drinkle, (3 miles s. of Clear Creek, M 7) Fairfield		Amanda, 21.....Ad	25
Driving Park, Cuyahoga		See Cleveland	×
Drusilla, (R. R. name *Cloverdale*) Putnam	G 2	33, 133.....Am., Natl	50
Dryden, (3 miles n. w. of Cadwallader, K 13) Tuscarawas		Tippecanoe, 26a.....U. S	×
Dry Run, Columbiana	I 15	67a.....▭ Ad	×
Dry Run, (R. R. name *Wharton*) Scioto	Q 7	20a.....▭ Ad	25
Dublin, ⊛ Franklin	K 6	Elmwood, 29a.....Am	296
Ducat, (R. R. name *Dubay*) Wood	F 5	15f.....▭ U. S	25
Dudley, Hardin			×
Dudley, Noble	M 12	27.....Am	25
Duffy, (½ mile n. w. of New Martinsville, W. Va., M 14) Monroe		Woodsfield, 10b.....Ad	×
Duke, (3 miles s. of Arkoe, P 8) Scioto		Harden, 20a.....Ad	×
Dull, Van Wert	H 1	133.....▭ Natl	50
Dumontville, Fairfield	M 8	Lancaster, 21, 29b.....Ad	60
Dumback, (3½ miles n. e. of Lucasville, Q 7) Scioto		Lucasville, 60.....Sou	×
Dunbar, Washington	N 11	⊙ 136a.....U. S	×
Dunbarton, Adams	Q 5	Peebles, 20a.....Ad	25
Dunbridge, ⊛ Wood	E 5	⊙ 135c.....U. S	150
Duncans Falls, ⊛ Muskingum	L 11	⊙.....U. S	130
Dundas (R. R. name *McArthur Junction*) Vinton	O 9	⊙ 9c, 28k, m.....Ad., U. S	388
Dundee, ⊛ Tuscarawas	I 12	⊙ 24a.....Am	300
Dunfee, (1 mile w. of Irwin, L 14) Belmont		10b.....▭ Ad	×
Dungannon, Columbiana	H 14	Kensington, 67b.....Ad	150
Dunham, Washington	N 12	Vincent, 136a.....U. S	25
Dunkinsville, Adams	O 5	Peebles, 20a.....Ad	60
Dunkirk, 1 bank, ⊛ Hardin	H 4	⊙ 67g, 135c.....Ad., U. S	1,200
Dunlap, Hamilton	O 1	*Groesbeck Sta.*, 19.....▭ U. S	25
Dunlevy, Warren	N 3	Dodds, 17a, 31.....▭ Am	×
Dupont, ⊛ Putnam	G 2	⊙ 133.....Natl	331
Durant, Morgan	M 11	150.....U. S	×
Durbin, Clark	L 4	⊙ 25a, 30c....▭ Am., W., F. & Co	×
Durbin, (3 miles n. e. of Wabash, I 1) Mercer		Celina, 15g, 16b, 40a.....Am., U. S	×
Durgan, (¼ mile s. w. of Alice, P 9) Gallia		Alice, 28k.....Ad	×
Duvall, Pickaway	M 8	60.....Sou	25
Duvall, Noble	M 12	10a.....▭ Ad	×
Dye, Washington	N 12	Stanleyville, 27.....Am	10
Dyesville, Meigs	P 10	135f.....U. S	×
Dyson, (R. R. name *Point Pleasant*) 1 bank, Guernsey	L 12	27, 32.....Am., U. S	400

E

Town. County.	Index.	Railway, or, if not on a RR. Railroad, nearest station.	Pop.
Eagle, Vinton	O 9	28k.....▭ U. S	×
Eagle City, Clark	L 4	See Springfield	150
Eagle Creek, Hancock	H 4	35c.....U. S	×
Eagle Furnace, Vinton			25
Eagle Mills, Vinton	O 8	Vigo, 9c.....U. S	50
Eagleport, Morgan	M 10	⊙ 150.....U. S	100
Eagles Hill, Tuscarawas		67c.....▭ Ad	×
Eagleville, Ashtabula	D 14	67d.....Ad	300
Earley, (R. R. name *Oregon*) Mercer	I 1	15g.....U. S	25
Earlville, Portage	F 13	⊙ 67b.....Ad	25
Early, Mercer		*Oregon*, 15g.....U. S	×
East Akron, (Sub-Station No. 1, Akron P. O.) ⊛ Summit	G 12	⊙ 26½.....U. S., W., F. & Co	×
East Carmel, Columbiana	H 15	Rogers, 117.....Ad	25
East Claridon, ⊛ Geauga	E 13	⊙ 128b.....U. S	400
East Clayton, Hocking	N 10	28b.....▭ U. S	×
East Cleveland, ⊛ Cuyahoga	E 12	Collinwood, 41a.....Am	1,000
East Cumminsville, Hamilton		See Cincinnati	×
East Danville, (P. O. name Winkle) Highland	P 5	20c.....Ad	25
East Dayton, Montgomery		15h.....▭ U. S	×
East End, (Station G, Cleveland P. O.) ⊛ Cuyahoga		See Cleveland	×
East End, (Sub-Station No. 1, East Liverpool P. O.) ⊛ Columbiana		67a.....Ad	×
East Fairfield, Columbiana	H 15	New Waterford, 67f.....Ad	175
East Fremont, Sandusky	F 7	40a.....▭ U. S	×
East Greenville, Stark	H 12	26d.....▭ W., F. & Co	300
East Greenwood, Muskingum	L 11	See Zanesville	10
East Humersville, Brown		14.....▭ C., G. & P	×
East Hamilton, (Sub-Station No. 1, Hamilton P. O.) ⊛ Butler		See Hamilton	×
East Lawrenceburg, Hamilton			×
East Lewistown, Mahoning	H 15	Columbiana, 67f.....Ad	75
East Liberty, ⊛ Logan	J 5	Bellefontaine, 25f, l, k.....Am	300
East Liverpool, 2 banks, ⊛ Columbiana	I 16	⊙ 67a, 177.....Ad	15,500
East Loveland, (½ mile e. of Loveland, P 2) Clermont		9b.....▭ U. S	×
East Madisonville, Hamilton	U 5	9a.....▭ U. S	×
Eastmans, Muskingum		8c.....▭ U. S	×
East Middletown, (P. O. name Middletown) Butler	N 2	15b, 25c, 50, 170.....Ad., Am., U. S	7,681
East Monroe, (R.R. name *Monroe*) Highland	O 5	8b.....U. S	150
East Norwalk, Huron	F 8	Norwalk, 41f, 145a.....Am., U. S., W., F. & Co	300
East Norwood, Hamilton	T 4	⊙ 9a, 17a.....Am., U. S	×
Easton, Wayne	H 11	⊙ 26a.....U. S	300
East Orwell, Ashtabula	E 14	⊙ 67d.....Ad	200
East Palestine, 1 bank, ⊛ Columbiana	H 15	⊙ 67f.....Ad	2,000
East Park, Brown			×
East Plymouth, (R. R. name *Plymouth*) Ashtabula	D 15	41b.....▭ Am	×
East Richland, Belmont	K 14	St. Clairsville, 8d, 125.....U. S	100
East Ringgold, Pickaway	M 7	Circleville, 21, 80.....Ad., Sou	200
East Rochester, ⊛ Columbiana	H 14	67b.....Ad	300
East Rockport, Cuyahoga		*Rockport Sta.*, 25h, 41a..Am., U. S	×
East Springfield, ⊛ Jefferson	J 14	Unionport, 114a.....Ad	212
East Toledo, (Station A, Toledo P. O.) ⊛ Lucas	F 5	⊙ 11, 15c, 41a.....▭ U. S	×
East Townsend, Huron	E 9	Collins, 41f.....U. S	300
East Trumbull, Ashtabula	D 14	Rock Creek Sta., 67d.....Ad	150
East Union, Wayne	H 11	28a.....▭ Ad	×
East Union, Wayne	H 11	*East Union*, 28a.....Ad	75
East Union, Coshocton			×
East Union, Noble			×
East Urbana, Champaign		25f.....▭ Am	×
Eastview, Jefferson			×
East Walnut Hills, Hamilton			×
Eastwood, Brown	P 4	20a.....▭ Ad	25
Eaton, 3 banks, ⊛ Preble	M 1	⊙ 114g.....Ad	2,984
Ebenezer, Preble	L 1	New Paris, 114a, h.....Ad	25
Eber, (3 miles n. of Washington C. H., N 5) Fayette		Washington, C. H., 8g, 15h, 21, 65b.....Ad., U. S	×
Eberly, Wood	F 5	⊙ 15f.....▭ U. S	×
Echo, Meigs	P 10	Pomeroy, 28k, 153, 177...Ad., U. S	×
Echo, Belmont	K 14	8d.....▭ U. S	×
Eckerle, Hamilton		21.....▭ U. S	×
Eckerts, Fairfield	M 8	29b.....▭ U. S	×
Eckley, Carroll	I 14	Mechanicstown, 39.....Ad	×
Eckmansville, 1 bank, Adams	Q 5	Winchester, 20a.....Ad	300
Eckny, (8 miles w. of Mabee, Q 8) Jackson		Cove, 65b.....U. S	×
Eden, (P. O. name Leonardsburg) Delaware	J 7	⊙ 25l.....▭ Am	100
Eden Park, Hamilton	U 4	17a.....▭ Am	×
Edenton, ⊛ Clermont	O 3	Blanchester, 9b, f.....U. S	250
Edenville, Crawford			×
Edgefield, Fayette	N 4	15h.....▭ U. S	100
Edgemont, Hamilton		25c.....▭ Am	×
Edgerton, 1 bank ⊛ Williams	E 1	⊙ 41g.....U. S	967
Edgerton, (P.O. name Smiley) Paulding	G 1	56c.....▭ Am	×
Edgewood, Butler	O 2	15k.....▭ U. S	×
Edinburg, ⊛ Portage	G 13	67b.....▭ Ad	150
Edison, ⊛ Morrow	I 7	⊙ 25l, m, 135b.....Am., U. S	345
Edith, Monroe	M 13	Ethel, 10b.....Ad	×
Edmunds, Scioto		9d.....▭ U. S	×
Edna, Gallia	P 9	Vinton, 28k.....Ad	25
Edon, 1 bank, ⊛ Williams	E 1	⊙ 140b.....Pac	601
Edward, Franklin	L 7	23b.....▭ U. S	48
Edwards, Hamilton		20a.....▭ Ad	×
Edwardsville, Warren	O 3	*Hicks*, 21.....▭ Ad	100
Edwina, Monroe	M 13	Woodsfield, 10b.....Ad	×
Ego, (5 miles n. e. of Vigo, O 8) Vinton		Vigo, 9c.....U. S	×
Egypt, Belmont	K 13	Barnesville, 8c.....U. S	×
Elfort, (R.R. name *Lime Switch*,) Scioto	Q 6	9d.....U. S	10
Eightmile, (3½ miles e. of Sweetwine, P 2) Hamilton		Forestville, 14.....C., G. & P	×
Elba, ⊛ Washington	M 12	⊙ 27.....Am	130
Eldean, Miami	L 3	15d.....▭ U. S	×
Eldorado, ⊛ Preble	L 1	⊙ 114e.....Ad	365
Electric Junction, Jackson		28m.....▭ Ad	×
Elenor, Clermont	O 3	*Milford Sta.*, 114d.....Ad	30
Elery, Henry	F 3	133.....▭ Am	100
Elgin, Van Wert	H 2	⊙ 30i.....W., F. & Co	80
Eli, (4 miles n. w. of Jeffersonville, M 5) Fayette		Jeffersonville, 65b, c.....U. S	×
Elida, ⊛ Allen	H 3	⊙ 67g.....Ad	350
Elizabethtown, Hamilton	O 1	⊙ 36a.....Am	200
Elk, Noble	M 13	Dexter City, 27.....Am	10
Elkton, Columbiana	H 15	117.....▭ Ad	150
Ellemans, Miami			×
Ellerton, Montgomery	M 2	Miamisburg, 15a, 25c...Am., U. S	150
Elliott, Morgan	N 11	Bishopville, 136a.....U. S	20
Elliottsville, (P. O. name Calumet,) Jefferson	J 15	67a.....▭ Ad	300
Ellis, Muskingum	L 11	⊙ 21, 24a.....Ad., Am	25
Ellison, Lawrence	R 8	38b	×
Elliston, Hamilton			×
Elliston, ⊛ Ottawa	E 6	Graytown, 41a.....U. S	200
Ellsberry, Brown	R 4	Manchester, 152, 177.....Ad	100
Ellsworth, Mahoning	G 14	67c.....Ad	300
Ellsworth Station, (2 miles s. of Rosemont, G 14) Mahoning		Ellsworth, 67c.....Ad	×
Elm, (3½ miles n. e. of Gnadenhutten, J 12) Tuscarawas		Gnadenhutten, 114a.....Ad	×
Elm Center, Putnam	G 3	38c.....▭ Natl	30
Elm Grove, Pike	P 6	Piketon, 60.....Sou	25
Elmira, Fulton	E 3	Archbold, 41g.....U. S	75
Elmore, 1 bank, ⊛ Ottawa	E 6	⊙ 41f.....U. S	1,[illegible]
Elmores, Muskingum			×

Town. County. Index.		Railway, or, if not on a Railroad, nearest station.	Ex.	Pop.
Elmville, Highland	P 5	Hillsboro, 9f, 28c	Ad., U. S.	40
Elmwood, Franklin	K 6	⊙ 28a	Am	25
Elmwood, Hamilton	F 4	25c	▭ Am	×
Elmwood, Pickaway	N 7	60	▭ Sou	×
Elmwood Place, ● Hamilton	O 2	⊙ 15a	Am., U. S.	1,000
El Ross, Hancock	H 4	61	▭ U. S.	×
Elroy, Darke	K 1	28h	▭ Am	35
Elsmere, Hamilton	U 4	31a	▭ Ad	×
Elton, Stark	I 13	28d	U. S.	100
Elyria, 3 banks, ● Lorain	F 10	⊙ 28a, 41a,f	Am., U. S.	5,611
Elyria Junction, Lorain		41a,f	▭ U. S.	×
Emerald, Adams	P 5	Winchester, 20a	Ad	30
Emerald, (P. O. name Emmett) Paulding	F 2	140a	▭ Pa	60
Emerson, Jefferson	K 14	Dillonvale, 145c	W., F. & Co	110
Emery, Fulton	D 3	Wauseon, 41g	U. S.	×
Emery Chapel, (P. O. name Beatty) Clark	L 4	114f	▭ Ad	×
Emlay, Guernsey		32	▭ U. S.	×
Emmett, (R. R. name *Emerald*) Paulding	F 2	140a	▭ Pa	60
Empire, ● Jefferson	I 15	⊙ 67a	Ad	441
Empire No. 2, Carroll				×
Enfield, Harrison	J 14	Cadiz, 114b	Ad	10
Ennis, Jackson				×
Eno, Gallia	P 10	Bidwell, 28h	Ad	175
Enoch, Noble	M 12	Caldwell, 10a, 27	Ad., Am.	20
Enon, ● Clark	L 4	⊙ 25c, 30c	Am., W., F. & Co	331
Enon, Clark	L 4	114f	▭ Ad	×
Enowe, (2½ miles s. of Dobbston, R 9) Lawrence		Ironton, 15l, 36a, 60, 152, 177.	Ad., Sou., U. S.	25
Enterprise, Hocking	N 9	28b	Ad	100
Enterprise, Scioto				×
Epworth, (2½ miles n. w. of Pavonia, H 9) Richland		Pavonia, 30b	W., F. & Co	30
Epworth Heights, Clermont		⊙ 114d	▭ Ad	×
Equity, Washington	N 12	*Equity Sta.*, 150	U. S.	×
Equity Station, Washington	M 12	150	U. S.	×
Erastus, Mercer	I 1	Celina, 15g, 16b, 40a	Am., U. S.	90
Erhart, Medina	F 10	⊙ 26a	U. S.	100
Erie Junction, Allen		15c, 65a	▭ U. S.	×
Erie, Champaign	K 4	St. Paris, 65a, 114h	Ad., Am	35
Erlin, Sandusky	F 7	40a	▭ U. S.	20
Ernest, (4 miles s. of W. Florence, M 1) Preble		Campbellstown, 114g	Ad	25
Esop, Gallia	P 9	Vinton, 28k	Ad	×
Edyville, Marion	I 6	Marion, 25l, 28a, 29a, 30c, l	▭ Am., W., F. & Co	×
Essex, (3 miles s. e. of Rocks Camp, R 8) Lawrence		Ironton, 15l, 36a, 60, 152, 177.	Ad., Sou., U. S.	25
Essex, Union				100
Esto, (9½ miles e. of Gambier, J 9) Knox		Gambier, 23a	Ad	25
Ethel, (R. R. name *Pryor*) Monroe	L 13	10b	Ad	70
Etna, Licking	L 8	Pataskala, 8c, 114c	Ad., U. S.	300
Etna Junction (P. O. name Culbertson) Lawrence	R 8	36a, b	▭ U. S.	310
Euclid, ● Cuyahoga	E 12	⊙ 56b	Nat	6. 9
Euclid, Hamilton		17a	▭ Am	×
Euclid Avenue, (P. O. name Station B) Cuyahoga	E 12	56b	Ad., Am., W., F. & Co	×
Eugene, (6 miles w. of Mt. Vernon, J 9) Knox		Mt. Vernon, 8e, 23a	Ad., U. S.	×
Euphemia, Preble	L 2	Lewisburg, 16b	Am	250
Eureka, ● Gallia	Q 10	Gallipolis, 28k, 135g, 152, 177	Ad., U. S.	×
Evans, Scioto				×
Evansburg, Coshocton	J 12	Isleta, 114a	Ad	100
Evansport, ● Defiance	E 2	Stryker, 41g	U. S.	300
Evanston, Franklin		29a	▭ W., F. & Co	×
Evansville, Darke				×
Evendale, Hamilton	O 2	25c	▭ Am	×
Everett, Summit	F 12	⊙ 28½	U. S.	20
Everett, Lucas	E 5	140a	▭ Pa	×
Evergreen, Gallia	P 10	28k	▭ Ad	25
Ewing, Hocking	N 8	Logan, 28b, l, k	Ad	×
Ewington, Gallia	P 9	28k	Ad	150
Excello, Butler	N 2	15b	▭ U. S.	×

F

Town. County. Index.		Railway, or, if not on a Railroad, nearest station.	Ex.	Pop.
Fairfax, Higland	P 5	Seman, 20a	Ad	96
Fairfield, (1 mile s. of Schenck, O 2) Butler		15a	▭ U. S.	×
Fairfield, ● Greene	M 5	Osborn, 25c, 30c	Ad., W., F. & Co	310
Fair Grounds, Franklin				×
Fair Grounds, Butler		15h	▭ U. S.	×
Fair Grounds, Gallia		28k	▭ Ad	×
Fairhaven, ● Preble	M 1	Camden, 114g	Ad	200
Fairhope, (2 miles s. w. of Louisville, H 13) Stark		Louisville, 67f	Ad	×
Fairlawn, Summit	G 11	61	▭ U. S.	50
Fairmount, Cuyahoga	E 12	See Cleveland		200
Fairmount, Hamilton	U 5	15a, 22	▭ U. S.	×
Fair Oak, (P. O. name Mt. Holly) Clermont	P 5	14	▭ C., G. & P	180
Fair Oaks, Muskingum		21, 150	▭ Ad., U. S.	×
Fair Play, Butler	O 1	Hamilton, 15a, b, k, 114g, 170	Ad., U. S.	×
Fairplay, (R. R. name *Bloomfield*) Jefferson	J 14	114a	Ad	10
Fairpoint, Belmont	K 14	⊙ 26a	U. S.	100
Fairport Harbor, (R. R. name *Fairport*) ● Lake	D 13	⊙ 125b	U. S.	1,171
Fairsmiths, Butler		15a	▭ U. S.	×
Fairview, Fayette	N 6	15h	▭ U. S.	×
Fairview, ● Guernsey	K 13	⊙ Barnesville, 8c	U. S.	350
Fairview, Highland				×
Faith, (5 miles s. e. of Rising Sun, F 5) Sandusky		Rising Sun, 28a	Am	×
Fallsburg, Licking	K 9	Black Run, 114a	Ad	200
Falls Junction, Cuyahoga	F 12	⊙ 24a, c	Am	×
Fancher, (R. R. name *Bailey*) Lucas	D 6	145a	W., F. & Co	×
Fanser, Crawford				×
Fargo, Ashtabula	C 15	56b	▭ Nat	×
Fargo, (1 mile w. of Pagetown, J 7) Morrow		Marengo, 135b	U. S.	50
Farley, (3 miles s. e. of Hackney, M 11) Morgan		Caldwell, 10a, 27	Ad., Am	25
Farmdale, ● Trumbull	E 15	*Kinsman*, 41b	Am	200
Farmer, ● Defiance	F 1	Hicksville, 8k	U. S.	100
Farmers Station, Clinton	O 4	9b	U. S.	200
Farmerstown, Holmes	J 11	Baltic, 24a	Am	40
Farmersville, ● Montgomery	M 2	⊙ 16b	Am	412
Farmington, Trumbull	F 14	W. Farmington, 125b	U. S.	400
Farnham, (3 miles n. of Bushnell, C 15) Ashtabula		See Conneaut		50
Farnham, Wood				×
Farnumtown, Holmes				×
Farrington, Miami	K 2	15a	▭ U. S.	×
Fauser, Crawford	H 7	29a	▭ W., F. & Co	×
Fay, Washington	N 12	Marietta, 9e, 27, 136a, 150, 177.	Ad., Am., U. S.	10
Fayal, Meigs	O 11	Torch 9c	U. S.	×
Fayette, Fayette	N 5	15h	▭ U. S.	×
Fayette, 1 bank, ● Fulton	D 4	⊙ 41k	U. S.	800
Fayetteville, ● Brown	O 4	Westboro, 9f	U. S.	600
Federal, Athens	N 10	36a	▭ U. S.	×
Feesburg, Brown	Q 4	Sunshine, 14	C., G. & P	238
Feightner, (4 miles s. of Adelphi, N 8) Ross		*Adelphi Sta.*, 45		25
Felicity, 1 bank, ● Clermont	Q 5	Bethel, 14	C., G. & P	759
Fenton, Wood	E 5	Luckey, 135a	U. S.	100
Fernbank, ● Hamilton	P 1	⊙ 25a	Am	367
Ferner, (R. R. name *Oakland*) Mercer	J 1	15a	▭ U. S.	×
Fernwood, Jefferson	J 15	114a	Ad	×
Ferrara, Perry				×
Ferry, (2½ miles n. e. of Lytle, N 3) Greene		*Waynesville Sta.*, 114d	Ad	25
Fiat, (4½ miles s. e. of Baltic, J 11) Tuscarawas		Baltic, 24a	Am	25
Fidelity, Miami	L 2	Tippecanoe City, 15c	U. S.	400
Fields, Lorain	F 10	Elyria, 28a, 41e, f	U. S.	20
Fife, Harrison	J 14	Means, 114a, b	Ad	25
Fifteen, (1¼ miles n.e. of Heslop, N 13) Washington		Marietta, 9e, 27, 136a, 150, 177.	Ad., Am., U. S.	×
Fillmore, Washington	O 11	Little Hocking, 9c, 177	U. S.	10
Fincastle, Brown	P 5	S. Fincastle, 20a	Ad	100
Findlay, 4 banks, ● Hancock	G 5	⊙ 15a, 25g, 33, 40a, 135c	Am., U. S.	18,553
Fireside, Seneca	F 7	Flat Rock, 29a	W., F. & Co	20
Fishburn, Adams				×
Fisher, Athens	O 10	135f	▭ U. S.	25
Fitchville, ● Huron	G 8	New London, 25h, 61	Am., U. S.	200
Fivemile, Brown	P 4	Mt. Orab, 20a	Ad	50
Fivepoints, Pickaway	M 6	Circleville, 21, 60	Ad., Sou	151
Flag, Noble	M 12	Ethel, 10b	Ad	10
Flagdale, Fairfield	M 9	Bremen, 21, 135a	Ad., U. S.	25
Flat, ● Pike	P 7	Beaver, 65b	U. S.	400
Flat Ridge, Guernsey	K 11	Cambridge, 8c, 27	Am., U. S.	70
Flat Rock, Seneca	F 7	⊙ 29a	W., F. & Co	300
Flatwood, Athens				25
Fleming, Washington	N 12	⊙ 136a	U. S.	25
Fletcher, ● Miami	K 3	⊙ 114h	Ad	318
Flint, Franklin	K 7	⊙ 29a	Am	100
Flints Mill, Washington	N 5	Marietta, 9e, 27, 136a, 150, 177	Ad., Am., U. S.	50
Flockton, Butler	O 2	114g	▭ Ad	×
Floodwood, Athens	N 10	28b	▭ U. S.	25
Flora, Meigs	O 10	Pomeroy, 28k, 152, 177	Ad., U. S.	200
Florence, Erie	F 8	Wakeman, 41f	U. S.	250
Florence, Erie	F 8	56b	▭ Nat	×
Florence, Madison	L 5	114d	▭ Ad	×
Florida, ● Henry	F 3	Okolona, 140a	Pa	2·8
Flowers, Lawrence				×
Flushing, 1 bank, ● Belmont	K 14	⊙ 26a	U. S.	528
Fly, Monroe	M 14	Woodsfield, 10b	Ad	×
Folger, (3 miles w. of West Dover, E 10) Lorain		N. Dover, 56b	Natl	50
Folk, Harrison	J 14	114b	▭ Ad	×
Follmer, Paulding	G 1	14a	▭ Am	25
Folsom, Highland	P 6	Hillsboro, 9f, 20c	Ad., U. S.	10
Footville, Ashtabula	D 14	Geneva, 41a, 56b	Am., Natl	100
Foraker, Hardin	I 4	⊙ 33	W., F. & Co	40
Ford, Geauga	E 13	Burton Sta., 123b, c	U. S.	250
Fords, Montgomery				×
Forest, Richland	H 9	8a	▭ U. S.	×
Forest, 1 bank, ● Hardin	H 4	⊙ 19f, 61g	Ad., Am	1,12?
Forestdale, Lawrence	R 8	Ironton, 15l, 36a, 60, 152, 177	Ad., Sou., U. S.	30
Forest Hill, Cuyahoga	E 12	56b	▭ Natl	×
Forestville, Hamilton	P 2	14	C., G. & P	103
Forgy, Clark	L 3	25c	▭ Am	30
Fort Ancient, Warren	O 3	114d	Ad	×
Fort Hill, (8½ miles n. of Sinking Springs, P 8) Highland		Peebles, 20a	Ad	25
Fort Jefferson, Darke	L 1	16b	▭ Am	50
Fort Jennings, ● Putnam	H 2	⊙ 133	Natl	326
Fort Recovery, 1 bank, ● Mercer	J 1	⊙ 40a	U. S.	1,183
Fort Seneca, Seneca	F 6	Tiffin, 8k, 29f, 61f	Ad., Am., U. S.	340
Fort Seneca Station, (P. O. name Old Fort) Seneca	F 6	⊙ 56c	Natl	100
Foss, Defiance				10
Foster, ● Warren	O 3	⊙ 114d	Ad	250
Fosters, Ross				×
Fosterville, Jefferson				×
Fostoria, 2 banks, ● Seneca	G 5	⊙ 8k, 26a, 40a, 56c, 135a	Am., Natl., U. S.	7,070
Fountain, Champaign	K 4	⊙ 114h	Ad	20
Fowler, Trumbull	F 15	Tyrrell Hill, 41b	Am	300
Fowler, Trumbull	F 15	41b	Am	×
Fowler City, Wyandot		See Harpster		×
Fowlers Mill, Geauga	E 13	Chardon, 125b	U. S.	200
Fox, (4½ miles n. w. of Circleville, M 7) Pickaway		Circleville, 21, 60	Ad., Sou	25
Fox Lake Junction, Wayne	H 11	25a, c	▭ Ad	×
Fox Run, Stark				×
Frampton, ● Licking	K 9	Cooperdale, 23b	Ad	300
Frances, (3 miles s. of Dasil, H 1) Van Wert		Glenmore, 30l	W., F. & Co	25
Franks, Seneca	G 7	19a	W., F. & Co	30
Frankfort, 1 bank, ● Ross	N 8	⊙ 15h	U. S.	667
Franklin, 1 bank, ● Warren	N 3	⊙ 16b, 25c, 28m, 170	Ad., Am	2,729
Franklin, (P.O. name Stewartsville) Belmont	L 14	⊙ 8e	U. S.	10
Franklin Furnace, Scioto	R 8	⊙ 60	Sou	75
Franklin Roads, Columbiana		12a	▭ W., F. & Co	×
Franklin Square, Columbiana	H 15	30f	▭ W., F. & Co	250
Franklin Station, Coshocton	K 11	114a	▭ Ad	200
Franklinton, Franklin	L 7	114d	▭ Ad	×
Frasers, Muskingum				×
Frazeysburg, ● Muskingum	K 10	⊙ 114a	Ad	610
Frederick, Mahoning	G 14	Deerfield, 5	Ad	10
Fredericksburg, ● Wayne	I 11	⊙ 23a	▭ Ad	600
Fredericksdale, (P.O. name Shamrock) Noble	L 12	10a	Ad	×
Fredericktown, 1 bank, ● Knox	J 8	⊙ 8e	U. S.	847
Fredonia, Licking	K 8	Vanatta, 8e	U. S.	400
Freeburg, Stark	H 13	39	▭ Ad	70
Freedom, Fulton	E 3	43	▭ Natl	×
Freedom, Portage	F 13	Garrettsville, 30e	W., F. & Co	150
Freedom Station, Portage	F 13	⊙ 30a	W., F. & Co	×
Freeland, Muskingum	L 11	⊙ 10a	Ad	20
Freeman, Jefferson	I 15	⊙ 67a	Ad	60
Freeport, 1 bank, ● Harrison	K 13	⊙ 26a	U. S.	750
Freeport, Wood				×
Freestone, (4½ miles w. of Rushtown, Q 7) Scioto		New Boston, 20b	▭ Ad	×
Fremont, 4 banks, ● Sandusky	F 6	⊙ 10a, 41f, 145a	U. S., W., F. & Co	7,141
French, Scioto	Q 6	Dry Run, 20a	▭ Ad	×
Frenchmen, Darke				150
Friendship, Scioto	R 6	Portsmouth, 9d, 20a, b, 40, 152, 177	Ad., Sou., U. S.	150
Friendsville, Medina	G 11	Lodi, 8h, l, 143a	U. S., W., F. & Co	100
Friese, Erie	F 8	145b	▭ W., F. & Co	×
Frost, Athens	N 8	3c	U. S.	55
Fruitdale, Ross	O 8	65b	U. S.	10
Fruithill, Hamilton	P 2	14	C., G. & P	50
Fryburg, Auglaize	I 3	Wapakoneta, 15c	U. S.	150
Fulda, Noble	M 12	Caldwell, 10a, 27	Ad., Am	160
Fullers, Carroll		145c	▭ W., F. & Co	×
Fullertown, Geauga	E 13	Burton Sta., 123b, c	U. S.	60
Fulton, Fulton				×
Fulton, ● Morrow	J 7	⊙ 135b	U. S.	125
Fultonham, ● Muskingum	L 10	⊙ 29b, c	W., F. & Co	378
Furnace, Paulding				×

G

Town. County. Index.		Railway, or, if not on a Railroad, nearest station.	Ex.	Pop.
Gageville, Ashtabula	D 15	Kingsville, 41a, 56b	Am., Natl	50
Gahanna, Franklin	L 7	Shepard, 29b	W., F. & Co	207
Galatea, (R. R. name *Welker*) Wood	F 4	⊙ 8k, 135c	▭ U. S.	100
Galena, ● Delaware	K 7	23a	Ad	350
Galford, Pike	P 7	Beaver, 65b	U. S.	25
Galigher, (R. R. name *Casselia*) Guernsey	K 12	3c	▭ U. S.	10
Galion, 3 banks ● Crawford	I 7	⊙ 25f, l, 30b, c	Am., W., F. & Co	6,326
Gall, (5 miles n. of Elmville, P 5) Highland		Peebles, 20a	Ad	×
Gallia, Gallia	Q 9	⊙ 15l	U. S.	50
Gallipolis, 2 banks, ● Gallia	Q 9	⊙ 28k, 135g, 152, 177	Ad., U. S.	4,498
Galloway, ● Franklin	L 7	⊙ 25c	Am	158
Gambier, ● Knox	J 9	⊙ 23a	Ad	550
Gambrinus, Stark	H 13	3a	▭ Am	×
Ganges, Richland	H 8	Shelby, 8e, 25h	Am., U. S.	100
Gano, Butler	O 2	25c	▭ Am	×
Garden, Athens	O 11	Guysville, 9c	U. S.	20
Garden Isle, Medina	G 10	3l	▭ U. S.	×
Garden Isle, Wayne				×
Garfield, Mahoning	H 14	⊙ 61l	Ad	206
Garland, (4 miles s. w. of Milton, L 2) Miami		Laura, 25e	Am	25
Garlo (3 miles w. of Claridon, E 13) Geauga		Burton Sta., 123b, c	U. S.	50
Garrett, Muskingum	L 11	19c	▭ W., F. & Co	×
Garretts, Champaign	K 4	114h	▭ Ad	×
Garrettsville, 1 bank, ● Portage	F 13	⊙ 30e	W., F. & Co	1,044
Gasville, Washington	N 13	Marietta, 9e, 27, 136a, 150, 177.	Ad., Am., U. S.	40
Gates Mill, Cuyahoga	E 13	Chagrin Falls, 24c	Am	60
Gath, (2½ miles n. of Buford, P 4) Highland		Sardinia, 20a, c	Ad	25
Gavers, Columbiana	I 14	Millport, 67b	Ad	25
Gay, Hocking				×
Gaylords Grove, Summit				×
Gays Farm, Summit	F 12	67b	▭ Ad	×
Gaysport, (R. R. name *Mertium*) Muskingum	L 11	150	U. S.	85
Geauga Lake, Geauga	F 13	⊙ 30e	W., F. & Co	200
Gebhart Station, Scioto				12
Gem, (3 miles e. of Dexter City, M 12) Noble		Dexter City, 27	Am	×
Genetia Creek, Scioto				×
Geneva, 2 banks, ● Ashtabula	D 14	⊙ 41a, 56b	Am., Natl	2,194
Geneva, Fairfield				28
Genoa, ● Ottawa	E 6	⊙ 41f	U. S.	859
Georges Run, Jefferson		67a	▭ Ad	×
Georgesville, Franklin	L 6	⊙ 25e	Am	200
Georgetown, Belmont		8e	▭ U. S.	×
Georgetown, 1 bank, ● Brown	Q 4	⊙ 14	C., G. & P	1,473
Georgetown, Harrison				×
Gepharts, (P. O. name Lilly) Scioto	Q 6	9d	▭ U. S.	×
German, Darke	L 1	Greenville, 16b, 25a, 114h,	Ad., Am., U. S.	200
Germano, ● Harrison	J 14	Means, 114a, b	Ad	300
Germantown, 1 bank, ● Montgomery	M 2	⊙ 16b	Am	1,487
Germany, Pike	P 7	Wakefield, 60	Sou	10
Gerin, Brown	R 4	Georgetown, 14	C., G. & P	×
Gervais, Scioto	R 5	Haverhill, 60	Sou	×
Getaway, (15¼ miles e. of Ironton, R 8) Lawrence		Ironton, 15l, 36a, 60, 152, 177,	Ad., Sou., U. S.	180
Gettysburg, ● Darke	K 1	114h	Ad	274
Geyer, Auglaize	J 3	⊙ 65a	Natl	106
Ghent, Summit	G 11	Ira, 138	Am	160
Ghormleys, Fayette	N 6	65b	▭ U. S.	×
Gibisonville, Hocking	N 8	Logan, 28b, l, k	Ad	60
Gibson, Guernsey	L 12	3c	U. S.	50
Gibsonburg, 1 bank, ● Sandusky	F 6	⊙ 61l	Ad	928
Giddings, Ashtabula	D 15	Jefferson, 41b	Am	50
Gilbert, Darke				×
Gilbert, Muskingum	L 11	3l	▭ Ad	×
Gilberts, (P. O. name Burkettsville) Darke	J 1	⊙ 14b	Am	250
Gilberts Mills, Paulding				×
Gilboa, ● Putnam	G 4	⊙ 33	Am	400
Gilead, Hamilton				×
Gillespieville, ● Ross	O 8	Vigo, 9c	U. S.	250
Gilletts, Brown	Q 4	14	▭ C., G. & P	×
Gillivan, Madison	L 6	West Jefferson, 114d	Ad	10
Gilmore, ● Tuscarawas	J 12	Port Washington, 114d	Ad	250
Ginghamsburg, Miami	L 3	Tippecanoe City, 15c	U. S.	150
Girard, 1 bank, ● Trumbull	G 14	⊙ 30e, 67d, 123a	Ad., U. S., W., F. & Co	2,875
Given, Pike	P 7	65b	U. S.	35
Glade, (R. R. name *Wikmans*) Jackson	P 7	65b	U. S.	25
Glens Run, Madison	L 6	114d	▭ Ad	×
Gladstone, Greene	M 4	Selma, 114d	Ad	21
Glady, (4 miles s. of Wigner, Q 9) Gallia		Gallipolis, 28k, 135g, 152, 177	Ad., U. S.	35
Glandorf, ● Putnam	G 4	⊙ 33	Am	372
Glanntown, (2 miles s. e. of Milchaw, D 4) Lucas		Sylvania, 41b	U. S.	26
Glasgow, Columbiana	I 15	Wellsville, 67a, 177	Ad	44
Glasgow, Tuscarawas				×
Glass (2½ miles n. w. of West, N 13) Washington		Woodsfield, 10b	Ad	10
Glass Rock, Perry	L 9	29b	▭ U. S., W., F. & Co	×
Glenburg, (3¼ miles w. of Evansport, E 2) Defiance		Bryan, 16a, 41g	Am., U. S.	25
Glencoe, Belmont	L 14	3c	U. S.	50
Glendale, ● Hamilton	O 2	⊙ 16a	U. S.	1,444
Glenebon, Athens	N 10	⊙ 28b	Ad	25
Glen Este, Clermont	P 2	14	C., G. & P	150
Glenford, ● Perry	L 9	⊙ 8f, 29b	U. S., W., F. & Co	77
Glen Jean, Pike	P 7	60, 65b	U. S.	×
Glenkarn, Darke	L 1	⊙ 25c	Am	10
Glenmoore, (R. R. name *Glenmore*,) Van Wert	H 1	⊙ 30l	W., F. & Co	40
Glenmore, Hamilton	U 5	22	▭ U. S.	×
Glenn, (R. R. name *Glenn's Summit*) Gallia	P 9	28k	Ad	25
Glenrose, (1½ miles s. e. of Mt. Carmel, P 2) Clermont		Summerside, 14	C., G. & P	25
Glenroy, ● Jackson	P 8	⊙ 15h, 28m, 65b	Ad., U. S.	100
Glensview, Columbiana		19a	▭ W., F. & Co	×
Glenville, ● Cuyahoga	E 11	⊙ 41a	Am	2,000
Glenville, Crawford	H 8	61g	▭ Ad	×
Glenwillow, (4 miles n. of Twinsburg, F 13) Cuyahoga		Bedford, 24a, 67b	Ad., Am	×
Glenwood, Athens				25
Glenwood, Noble	L 12	27	▭ Ad	10
Glenwood, Warren	N 3	50	▭ Ad	×
Glouster, 1 bank, ● Athens	N 10	⊙ 29h, 135f	U. S., W., F. & Co	3,001
Glovers, Richland	I 9	8e	▭ U. S.	×
Glynnwood, Auglaize	I 2	40a	U. S.	200
Gnadenhutten, ● Tuscarawas	J 12	114a	Ad	550
Goes, Greene	M 4	114f	Ad	125
Golden Corners, Wayne	H 10	Armstrong, 8l	U. S.	50
Gomer, Allen	H 3	Lima, 15c, 40a, 30l, 65a, 61g,	Ad., Am., U. S., W., F. & Co	120
Good Hope, ● Fayette	N 6	⊙ 65f	U. S.	200
Goodwin, Monroe	M 14	Woodsfield, 10b	Ad	10
Goodwin, Paulding	G 2	56c	▭ Natl	×
Goosetown, Hocking	N 8	Logan, 28b, l, k	Ad	×
Gorby, Noble	M 12	10a	▭ Ad	×
Gordon, Darke	L 2	25a	U. S.	300
Gordon, Morgan	M 10	29g	▭ W., F. & Co	×
Gore, Hocking	N 9	28l	Ad	500
Goshen, ● Clermont	O 3	Hills Sta., 9b	U. S.	300
Goshen, Tuscarawas	J 12	28a, c	▭ U. S.	×
Gould, Ashtabula	D 15	Jefferson, 41b	Am	50
Gould, Jefferson	I 15	114a	▭ Ad	×
Gracey, Washington	N 13	Marietta, 9e, 27, 136a, 150, 177,	Ad., Am., U. S.	×
Grade, (6 miles s. of Millersburg, I 11) Holmes		Millersburg, 8l, 23a	Ad., U. S.	50
Graford, Miami				25
Grafton, ● Lorain	F 10	⊙ 25h, 26a, 33	Am., U. S.	600
Grafton Center, Lorain		See Grafton	Am., U. S.	×
Grahamsville, Jackson	P 8	Cove, 45b	U. S.	×
Grainthorpe, Hamilton	O 2	114g	▭ Ad	×
Grand Crossing, Jackson		28m	▭ Ad	×
Grand Rapids, ● Wood	F 4	⊙ 133	Natl	572
Grand River, (3 miles n. of Painesville, D 13) Lake		Painesville, 41a, 54b, 125b,	Am., Natl., W., F. & Co	50
Grand View, Franklin				×
Grandview, Washington	N 14	Woodsfield, 10b	Ad	150
Granger, Medina	G 11	Medina, 26a, 61	U. S.	50
Grangers, Muskingum	L 10	29c	▭ W., F. & Co	×
Grant, Hardin	I 5	25f	▭ Am	30
Granville, 1 bank, ● Licking	L 8	135b	U. S.	1,366
Granville Junction, Licking		8e	▭ U. S.	×
Grape Grove, Greene	M 4	Jamestown, 15h	U. S.	50
Grassy Creek, Wood		15c	▭ U. S.	×
Gratiot, Licking	L 10	See Zanesville		300
Gratis, ● Preble	M 1	Ingomar, 16b	Am	×
Gravel Bank, Washington	N 12	9e	▭ U. S.	×
Gravel Pit, Darke	L 1	16b	▭ Am	×
Gravel Pit, Hamilton	U 1	9g	▭ U. S.	×
Gravel Pit, Hamilton	U 5	20a	▭ Ad	×
Gravel Pit, Hancock				×
Gravel Pit, Logan				×
Gravel Pit, Ross				×
Gravel Pit, Summit				×
Grinnellon, Gallia	Q 10	135f, g	U. S.	×
Gray, Washington				×
Grayson, Miami	L 3	7a	▭ Am	25
Graysville, ● Monroe	M 13	Woodsfield, 10b	Ad	107
Graytown, ● Ottawa	E 6	⊙ 41a	U. S.	300
Greasy Ridge, Lawrence	R 8	Ironton, 15l, 36a, 40, 152, 177.	Ad., Sou., U. S.	10
Great Bend, Meigs	P 11	Pomeroy, 28k, 152, 177	Ad., U. S.	25
Green, Licking	K 8	Johnstown, 135b	U. S.	×
Green Brier, Monroe	M 13	Woodsfield, 10b	Ad	10
Greenbush, Preble	M 1	Germantown, 16b	Am	100
Green Camp, ● Marion	I 6	⊙ 30c	W., F. & Co	290
Green Castle, Fairfield	M 8	Carroll, 28b	Ad	150
Green Castle, Montgomery		15a	▭ U. S.	×
Greendale, Hocking		28h	▭ Ad	25
Greenfield, 2 banks, ● Highland	O 6	⊙ 9b, 65b	U. S.	3,500
Greenford, ● Mahoning	H 14	30f	W., F. & Co	200
Greenhill, Columbiana	H 14	Kensington, 67b	Ad	20
Greenland, Ross	N 6	Frankfort, 15h	U. S.	50
Green Lawn, Franklin	L 7	9g	▭ U. S.	×
Greenough, (3 miles n. of Unionvale, J 14) Harrison		Unionvale, 145c	W., F. & Co	×
Greensburg, Sandusky				×
Greensburg, Summit				×
Greensburg, ● Trumbull	E 14	Huckleberry, 67d	Ad	700
Greenspring, 1 bank, ● Seneca	F 7	⊙ 25f, 56c	Am., Natl	910
Green Spring Junction, Seneca		25f	▭ Am	×
Greentown, Stark	H 12	⊙ 28½	U. S.	400
Greenville, 3 banks, ● Darke	K 1	⊙ 16b, 25a, 114h	Ad., Am., U. S.	5,473
Greenville, Stark				×
Greenwich, 1 bank, ● Huron	G 9	⊙ 8h, 25h, 61	Am., U. S.	881
Greenwood, Guernsey		32	▭ U. S.	×
Greersville, Knox	I 9	⊙ 67b	Ad	100
Gregory, Delaware	K 7	29a	▭ W., F. & Co	250
Grelton, Henry	F 3	⊙ 133	Nat	×
Gretna, Logan	J 4	⊙ 25h	▭ Am	15
Griggins, Muskingum	L 11	11a	▭ Ad	×
Griffith, Monroe	M 13	Woodsfield, 10b	Ad	×
Griffiths, Hamilton	U 1	15a	▭ Am	×
Griggs, Ashtabula	D 15	41b	▭ Am	×
Griggs Corner, Ashtabula	D 15	Jefferson, 41b	Am	25
Grimes, Adams	R 5	Manchester, 152, 177	▭ Ad	×
Grisler, (5½ miles n. w. of Bridgewater, D 1) Williams		Montpelier, 140b, c	P	10
Groesbeck, Hamilton	O 1	*Groesbeck Sta.*, 19	▭ U. S.	200
Groesbeck Station, (or *Summit Grove*, T 3) Hamilton		19	▭ U. S.	×
Grogan, Franklin				×
Grosvenor, Athens	N 10	Athens, 9c, 28b, 135k	Ad., U. S.	×
Grove, Geauga	F 13	Garrettsville, 30e	W., F. & Co	800
Grove City, ● Franklin	L 7	⊙ 8g	U. S.	272
Groveport, ● Franklin	L 7	⊙ 28b	Ad	578
Groverdale, Wood				×
Grover Hill, ● Paulding	G 2	⊙ 33	Am	700
Guernsey, Guernsey	K 12	28	Am	80
Guernsey Mines, (2½ miles e. of Cambridge, L 11) Guernsey		8c	▭ U. S.	×
Guinea, (3 miles n. e. of Miamiville, O 3) Clermont		Loveland, 9b, d, 114d	Ad., U. S.	25
Gurley, Marion	I 6	30	▭ Am	×
Gurneyville, Clinton	N 4	Wilmington, 8g, 21	Ad., U. S.	100
Gustavus, ● Trumbull	E 1	*Kinsman*, 41b	Am	800
Guthrie, (2½ miles w. of Alfred, O 11) Meigs		Pomeroy, 28k, 152, 177	Ad., U. S.	25
Guttman, Auglaize	I 8	St. Johns, 65a	Am	100
Guysville, ● Athens	O 11	⊙ 9c	U. S.	200
Gypsum, ● Ottawa	E 7	⊙ 41e	U. S.	50

H

Town. County. Index.		Railway, or, if not on a Railroad, nearest station.	Ex.	Pop.
Hackney, Morgan	M 11	*Relief*, 150	U. S.	25
Haddam, Coshocton		67b	▭ Ad	×
Hadleys Corners, Franklin				×
Hafer, Belmont				×
Haga, Noble	M 12	Dudley, 27	Am	10
Hageman, (P. O. name Camp Hagerman) Warren	N 3	16a, 50	▭ Ad., Am	×
Hagenbaugh, Champaign	K 4	114h	▭ Ad	×
Hagerman, (R. R. name Rossville) ● Darke	K 1	⊙ 16b	Am	254
Hagler, (R. R. name *Heglers*) Fayette	N 5	65b	U. S.	25
Haines, Montgomery	M 2	15g	▭ U. S.	×
Haldo, (2 miles s. of Lodi, G 10) Medina		Lodi, 8h, l, 145a	U. S., W., F. & Co	×
Hales Creek, Scioto	Q 8	⊙ 9d	U. S.	100
Hales Mill, Lawrence				×
Halley, (2½ miles n. e. of Slater, R 10) Gallia		Gallipolis, 28k, 135g, 152, 177	Ad., U. S.	×
Halls Mines, (2½ miles w. of Bellaire, L 15) Belmont		8c	▭ U. S.	×
Halls Valley, Morgan	M 10	Friadelphia, 29g	W., F. & Co	×
Hallsville, ● Ross	N 8	15		369
Halltown, (8 miles n. e. of Chillicothe, O 7) Ross		Chillicothe, 9b, c, 15h, 60	Sou., U. S.	×
Hamburg, Fairfield	M 8	Lancaster, 21, 28b	Ad	25
Hamburg, Perry	N 10	29h	▭ W., F. & Co	×
Hamden, Vinton		⊙ 9d, 28m	Ad., U. S.	624
Hamden Junction, ● Vinton	O 8	9d, 28m	Ad., U. S.	×
Homer, Paulding	G 2	Roselms, 33	▭ Am	×
Hamersville, ● Brown	Q 5	14	C., G. & P	261
Hamerstown, Wayne				×
Hametown, (1¼ miles s. of Sherman, G 12) Summit		Sherman, 30b	W., F. & Co	50
Hamilton, 8 banks, ● Butler	O 1	⊙ 1a, b, k, 114g, 170	Ad., U. S.	17,565
Hamilton, Monroe		10b	▭ Ad	×
Hamler, ● Henry	F 3	⊙ 8k, 43	Natl., U. S.	356
Hamlet, Clermont	P 8	14	C., G. & P	75
Hamley Run, Athens	N 10	28b	▭ U. S.	×
Hammansburg, ● Wood	F 4	15f	U. S.	150
Hammondsville, ● Jefferson	I 15	67b	Ad	300
Hampden, Geauga	E 13	Chardon, 125b	U. S.	40
Hancock, Hancock	G 4	15c	▭ U. S.	×
Hancock, Perry	M 9	Junction City, 8f, 21, 135c	Ad., U. S.	25
Hancock, Wood				×
Hanesville, Meigs	P 11	Langsville, 135f	U. S.	×
Haney, (3 miles w. of Paragon, F 4) Wood		Milton Center, 15c	U. S.	25
Hanging Rock, ● Lawrence	R 8	⊙ 60, 152, 177	Sou	845
Hanleys Run, Athens		*Hamley Run*, 28b	▭ U. S.	50
Hanna, (3½ miles n. w. of Rushtown, Q 7) Scioto		Rushtown, 20a	▭ Ad	×
Hannibal ● Monroe	M 14	Woodsfield, 10b	Am	500
Hanover, Butler	N 1	15k	▭ U. S.	×
Hanover, ● Licking	K 9	⊙ 114a	Ad	298
Hanoverton, ● Columbiana	H 14			350
Happy Hollow, Athens				×
Harbine, (P. O. name Alpha) Greene	M 3	⊙ 15h, 114e	Ad., U. S.	300

INDEX TO OHIO.

Town. County. Index.	Railway, or, if not on a Railroad, nearest station.	Ex.	Pop.
Lakeview, Logan....J 8	Huntsville, 28f	Am	250
Lakeville, (P. O. name Plimpton) Holmes....I 10	⊙ 67f	Ad	300
Lakewood, ● Cuyahoga....E 11	Rocky River, 56b	Natl	1,000
Lamartine, Carroll....J 13	Scio, 11a, 145c	Ad., W., F. & Co	130
Lamira, (R. R. name *Lewis Mills*) Belmont....K 14	8c	U. S	35
Lamont, (5 miles s. w. of Warren, F 15) Trumbull	Warren, 30a, c, 67d, 123a, b	Ad., U. S., W., F. & Co	×
Lancaster, 4 banks, ● Fairfield. M 8	⊙ 21, 28b	Ad	7,555
Lancaster Junction, Fairfield....M 8	11, 28½	▭ Ad	×
Landeck, Allen....H 2	133	▭ Natl	30
Landis, (2¼ miles s. e. of Poplar Ridge, K 2) Darke	Greenville, 15b, 25a, 114h	Ad., Am., U. S	25
Lane, Lake....D 13	41a	▭ Am	×
Langsville, ● Meigs....P 10	⊙ 135f	U. S	150
Lanier, Preble....M 2	Ingomar, 16b	Am	75
La Port, Lorain....F 10	Elyria, 28a, 41a, f	U. S	100
Larue, 2 banks, ● Marion....I 5	⊙ 25l	Am	1,015
Lashley, (P. O. name Ambler,) Belmont....L 14	10b	▭ Ad	×
Latchie, (R. R. name *Latcha*,) Wood....E 5	67f	▭ Ad	50
Latham, Pike....P 6	Piketon, 60	Sou	125
Lathrop, (1 mile s. of Sharpsburg, N 11) Athens	⊙ 135b	U. S	25
Latimer, Trumbull....F 15	30a, 41b	▭ Am., W., F. & Co	40
Lattimers Crossing, Trumbull			×
Latrobe, Athens....O 11	Torch, 9c	U. S	30
Lattas, Ross....O 6	Roxabell, 9b	U. S	50
Lattasburg, Wayne....H 10	W. Salem, 30b	W., F. & Co	150
Latty, ● Paulding....G 1	⊙ 16a, 56c	Am., Natl	594
Laughlins Mills, (1 mile n. of Martins Ferry, K 15) Belmont	67a, 143	▭ Ad	×
Laura, ● Miami....L 2	25o	Am	110
Laurel, Clermont....Q 3	New Richmond, 152, 177	Ad	186
Laurelton, Jefferson....K 15	145c	▭ W., F. & Co	×
Laurelville, Hocking....N 8	28½		284
Lawrence, Lawrence....R 8	84a	▭ U. S	×
Lawrence, (P. O. name North Lawrence,) Stark....H 12	67f	Ad	900
Lawrence, Washington....N 13	Marietta, 9c, 27, 136a, 150, 177	Ad., Am., U. S	×
Lawrence, Wood....F 5	15f	▭ U. S	×
Lawrenceville, Clark....L 4	Tremont City, 65a	Am	82
Layhigh, Butler....O 1	Hamilton, 15a, b, k, 114g, 170	Ad., U. S	×
Layland, Coshocton....J 10	⊙ 28b	Ad	65
Layman, Washington....N 11	Virgin, 136a	U. S	20
Layton, (3½ miles s. of South Warsaw, I 3) Auglaize	Lima, 15c, 20l, 40a, 65a, 67g	Ad., Am., U. S., W., F. & Co	×
Leach, Jackson....P 8	Byer, 9c	U. S	×
Leapor, Gallia....Q 10	Gallipolis, 28k, 135g, 152, 177	Ad., U. S	25
Leavittsburg, ● Trumbull....F 14	⊙ 30a, e, 123a	U. S., W., F. & Co	400
Leavittsville, Carroll....I 13	Sherodsville, 24b, 145c	Am., W., F. & Co	39
Lebanon, 2 banks, ● Warren...N 3	⊙ 17a, 31	Ad., Am., U. S	3,050
Lebanon Junction, Montgomery..M 3	15h, 31	▭ Am., U. S	×
Lee, (R. R. name *Albany*,) ● Athens....O 10	135f	U. S	471
Leelan (R. R. name *Leland*,) Warren....N 3	31	▭ Am	100
Leeper, Gallia			50
Lees, (1½ mile n. of Somerset, M 9) Perry	8f	U. S	×
Leesburg, 1 bank, ● Highland....O 5	⊙ 9b	U. S	617
Lees Creek, Clinton....N 4	Sabina, 8g, 21	Ad., U. S	×
Leesville, ● Carroll....J 13	⊙ 145c	W., F. & Co	600
Leesville Cross Roads, Crawford...H 7	Crestline, 25h, 67f, g	Ad., Am	203
Leetonia, 1 bank, ● Columbiana. H 14	⊙ 30f, 67f	Ad., W., F. & Co	3,500
Leipsic, 1 bank, ● Putnam....G 4	⊙ 15c, 43	Natl., U. S	2,057
Leipsic Junction, Putnam....G 4	15c, 56c	Natl., U. S	×
Leistville, Pickaway....N 7	Circleville, 21, 60	▭ Ad., Sou	25
Leith, (1¼ miles n. of Wade, N 13) Washington	Marietta, 9c, 27, 136a, 150, 177	Ad., Am., U. S	×
Leland, (P. O. name Leelan,) Warren....N 3	31	▭ Am	100
Lelandville, (2¾ miles e. of Green Spring, F 7) Sandusky	Green Spring, 25f, 56c	Am., Natl	×
Lemert, Crawford....H 6	⊙ 135a	U. S	40
Lemon, (R. R. name *Monroe*,) Butler....N 2	25c	▭ Am	×
Lemoyne, Wood....E 5	⊙ 28a	Am	150
Lena, ● Miami....K 3	Conover, 114h	Ad	350
Lenox, Ashtabula....D 14	Jefferson, 41b	Am	100
Leo, Jackson....O 8	Byer, 9c	U. S	70
Leon, Ashtabula....D 15	⊙ 41b	Am	65
Leonard, Franklin			×
Leonardsburg, (R. R. name *Eden*,) ● Delaware....J 7	⊙ 25l	Am	100
Lerado, (3 miles s. e. of Moores Fork, O 3) Clermont	Blanchester, 9b, f	U. S	100
Leroy, ● Medina....G 10	Seville, 28a	U. S	100
Leslie, (3 miles n. w. of Caragher, D 4) Fulton	Swanton, 41g	U. S	×
Leslie, Van Wert....H 1	Glenmoore, 30l	W., F. & Co	×
Le Sourdsville, Butler....N 2	15b	▭ U. S	×
Lester, (1½ mile s. of Pleasant Ridge, O 2) Hamilton	17a	▭ U. S	×
Le Sueur, Henry....F 3	Hamler, 8k	U. S	×
Lester, (P. O. name Malletcreek) Medina....G 10	⊙ 28a, b	U. S	250
Letart Falls, ● Meigs....Q 11	177		500
Levanna, Brown....Q 4	152		294
Level, Warren....O 3	9b	▭ U. S	100
Leverling, ● Knox....I 8	Fredericktown, 8e	U. S	100
Lewis, Muskingum....L 10	29b	▭ W., F. & Co	×
Lewis, Morgan....N 10	136a	▭ U. S	×
Lewisburg, 1 bank, ● Preble....L 1	⊙ 16b	Am	488
Lewis Center, ● Delaware....K 7	⊙ 29a	Am., W., F. & Co	300
Lewis Hill, Richland			×
Lewis Mills, (P. O. name Lamira,) Belmont....L 14	⊙ 8c	U. S	35
Lewistown, Logan....J 4	Bellefontaine, 25f, i, k	Am	200
Lewisville, ● Monroe....M 13	⊙ 10b	Ad	200
Lexington, 1 bank, ● Richland....I 8	⊙ 8e	U. S	432
Liberty, Montgomery....M 2	See Dayton		250
Liberty, Trumbull			×
Liberty, Union....J 5	135e	▭ U. S	×
Liberty Center, ● Henry....E 3	⊙ 140a	Pac	500
Liberty Corners, Crawford....H 7	Vernon Junction, 25a, 67l	Ad., Am	100
Lick Creek Landing, Lawrence			200
Licking Valley, (R. R. name *Pleasant Valley*,) Muskingum. L 10	8e	U. S	38
Lick Run, Athens			50
Lick Run, Hamilton....U 5	4, 27	▭ Am., C., G. & P	×
Lick Run, Tuscarawas....J 12	Newcomerstown, 27, 114a	Ad., Am	×
Licula, Columbiana			×
Liggett, Van Wert....H 1	Convoy, 67g	Ad	×
Lightsville, Darke....K 1	Union City, 25k, n, 114l	Ad., Am., U. S	100
Lilac, Hamilton			×
Lilly, (R. R. name *Gephart*,) Scioto....Q 8	9d	▭ U. S	×
Lilly Chapel, ● Madison....L 6	⊙ 25e	Am	32
Lima, 6 banks, ● Allen....H 3	⊙ 15c, 20l, 40a, 45, 65a, 67g	Ad., Natl., U. S., W., F. & Co	15,981
Lima Junction, Clark....L 4	65a, b	▭ Am	×
Limaville, ● Stark....G 13	67b	Ad	200
Limburg, (4½ miles s. e. of Waterford, N 11) Washington	Waterford, 150	U. S	×
Lime City, Wood....E 5	⊙ 135c	U. S	200
Limerick, Jackson....P 8	Jackson, 9d, 55b	U. S	25
Limestone, Ottawa....E 6	⊙ 145a	W., F. & Co	50
Lime Switch, (P. O. name Elfort,) Scioto....Q 8	9d	▭ U. S	10
Lincoln, Gallia....Q 9	Gallipolis, 28k, 135g, 152, 177	Ad., U. S	25
Lincoln, Jackson....P 9	85d	▭ U. S	×
Lincolla, Athens			25
Lindale, Clermont....P 3	Amelia, 14	C., G. & P	250
Linden, (P. O. name Maple Grove,) Seneca....F 6	⊙ 56c, 67l	Ad., Natl	40
Lindentree, (4 miles e. of Mineralpoint, I 13) Carroll	Mineralpoint, 67c, 138	Ad., Am	50
Lindenville, Ashtabula....E 15	W. Williamsfield, 41b	Am	75
Lindenwald, Butler....O 1	15a	▭ U. S	×
Lindsey, ● Sandusky....F 6	⊙ 41f	U. S	458
Link, (5 miles s. w. of Hickaville, F 1) Paulding	Hicksville, 8k	U. S	10
Linn, Pike....P 7	Beaver, 65b	U. S	×
Linndale, (P. O. name North Linndale,) Cuyahoga....E 11	⊙ 25h	▭ Am	60
Linndale Station, Cuyahoga....E 11	41e	▭ U. S	×
Linnville, Licking....L 9	*National Road*, 8f	U. S	100
Linscotte, Athens....N 10	Glouster, 29h, 135f	U. S., W., F. & Co	×
Linson, Wood			×
Linton, (R. R. name *Yellow Creek*,) Jefferson....I 15	⊙ 67a, b, 177	▭ Ad	50
Linton Mills, Coshocton....K 11	Kimbolton, 27	Am	90
Linwood, Hamilton....P 2	⊙ 114d, g	Ad	×
Lippincott, Champaign....K 4	25f	▭ Am	×
Lisbon, 2 banks, ● Columbiana. H 14	⊙ 30f, 117	Ad., W., F. & Co	2,800
Lisbon, Clark			25
Litchfield, ● Medina....G 10	⊙ 61	U. S	200
Lithopolis, ● Fairfield....M 8	Canal Winchester, 28b	Am	300
Little Etna Furnace, Lawrence			×
Little Hocking, ● Washington....O 11	9c, 177	U. S	300
Little Mountain, Lake....D 13	⊙ Mentor, 41a, 56b	Am., Natl	60
Little New York, Wyandot			40
Little Sandusky, ● Wyandot....I 6	Harpster, 28a	Am	75
Littleton, Highland....O 4	Lynchburg, 9f	U. S	×
Little York, Montgomery....L 3	Kinsey, 15g	U. S	150
Little York, Wyandot			×
Liverpool, ● Medina....F 10	26b, 35	U. S	140
Lloyd, Portage....G 14	Deerfield, 5	▭ Ad	60
Lock, Knox....J 8	Centerburg, 28a, 135b	Ad., U. S	25
Lockbourne, ● Franklin....M 7	⊙ 60	Sou	275
Lockes, Hocking			×
Lockington, Shelby....K 2	Kirkwood, 16c	U. S	200
Lockland, 1 bank, ● Hamilton....O 2	⊙ 25c, 170	Am., U. S	2,474
Lockport, Licking....L 9	8c, 114c	▭ Ad., U. S	×
Lockville, Fairfield....L 8	28b	▭ Ad	80
Locust Corner, Clermont....V 6	Amelia, 14	C., G. & P	80
Locust Grove, ● Adams....P 6	Peebles, 20a	Ad	150

Town. County. Index.	Railway, or, if not on a Railroad, nearest station.	Ex.	Pop.
Locust Grove, Clark....L 4	65b	▭ U. S	×
Locust Grove, Hocking		▭ U. S	×
Locust Grove, Licking....L 9	8f	U. S	×
Locust Point, Ottawa....E 7	Lacarne, 41e	U. S	200
Locust Ridge, Brown....P 3	Williamsburg, 20a	Ad	100
Lodi, 1 bank, ● Medina....G 10	⊙ 28a, d, 135a	U. S., W., F. & Co	568
Logan, 2 banks, ● Hocking....N 9	⊙ 28a, d, h	Ad	3,119
Logan, (4 miles s. of Martel, I 7) Marion	28d	▭ Am	×
Logans Gap, Brown....R 4	152		×
Loganville, Logan....J 3	Degraff, 25k	Am	200
Logton, Columbiana			×
Logtown, Clermont			×
Lois, Scioto....Q 8	Scioto Furnace, 9d	▭ U. S	25
Lombardville, Scioto....Q 8	Henley, 20a	Ad	75
London, 3 banks, ● Madison....L 5	⊙ 25c, 114d	Ad., Am	3,313
Londonderry, Guernsey....K 13	Piedmont, 28a	U. S	100
Lone Star, Vinton....O 9	Zaleski, 9c	U. S	50
Long, (8 miles s. w. of Greenville, K 1) Darke	Greenville, 15b, 25a, 114h	Ad., Am., U. S	×
Long Bottom, ● Meigs....P 11	Torch, 9c	U. S	250
Long Hollow, Lawrence....Q 8	84a		×
Longley, Wood....F 5	28a	▭ Ad	25
Long Run, Jefferson....K 15	145c	▭ W., F. & Co	×
Long Run, Hocking....N 10	28l	▭ Ad	×
Longrun, Licking....K 9	Utica, 8e	U. S	5
Longs, Columbiana....H 14	30f	▭ W., F. & Co	×
Longstreth, Hocking....N 9	⊙ 28f	▭ Ad	50
Longview, Hamilton....T 4	25c	▭ Am	×
Longville, Marion....I 6	25l	▭ Am	40
Lookout, Champaign....K 3	St. Paris, 65a, 114h	Ad., Am	25
Lorain, 2 banks, ● Lorain....E 10	⊙ 26a, 56b	Natl., U. S	10,484
Loramie, ● Shelby....J 2	Minster, 40b	U. S	457
Lordstown, Trumbull....G 14	*Lordstown Sta.*, 17e	▭ Ad	50
Lordstown Station, Trumbull....G 14	67d	▭ Ad	×
Lore City, (R. R. name *Campbells*,) Guernsey....L 12	8c	▭ U. S	150
Lottridge, Athens....O 11	Guysville, 9c	U. S	25
Loudonville, 2 banks, ● Ashland....I 9	⊙ 67f, h	Ad	1,444
Louis, Scioto			×
Louisburg, Dallas			×
Louisville, 1 bank, ● Stark....H 13	⊙ 67f	Ad	1,500
Loveland, ● Clermont....O 3	⊙ 9b, d, 114d	Ad., U. S	761
Loveland, Hamilton	Loveland, 9b, d, 114d	Ad., U. S	392
Loveland, Mahoning	30f	W., F. & Co	×
Lovell, Morgan			×
Lovell, Wyandot....H 5	⊙ 28a	▭ Am	×
Lovett, Adams....P 5	Peebles, 20a	Ad	25
Lowell, Seneca			×
Lowell, Mahoning....G 15	⊙ 67d	Ad., U. S	×
Lowell, ● Washington....N 12	⊙ *Lowell Sta.*, 150	▭ U. S	450
Lowell Station, Washington....N 12	150	▭ U. S	×
Lowellville, ● Mahoning....G 15	⊙ 121a, b, 123a	Ad., Am., U. S	900
Lower Newport, Washington....N 12	Marietta, 9c, 27, 136a, 150, 177	Ad., Am., U. S	30
Lower Salem, ● Washington....N 12	Warner, 27	Am	250
Loyal Oak, Summit....G 11	Wadsworth, 30b	W., F. & Co	350
Loydsville, ● Belmont....K 14	Bannock, 28a	U. S	175
Lucas, Morgan			×
Lucas, ● Richland....I 9	⊙ 62, 67f	Ad	347
Lucasville, ● Scioto....Q 7	⊙ 60	Sou	300
Lucerne, Knox			×
Lucerne, (2¼ miles e. of Dungannon, H 14) Columbiana	Kensington, 67b	Ad	×
Lucille, (2½ miles s. w. of Drill, K 15) Belmont	Drill, 28a	▭ U. S	×
Luckey, ● Wood....E 5	⊙ 135a	U. S	400
Ludington, (¾ mile n. w. of Hemlock, M 10) Perry	29c	▭ W., F. & Co	25
Ludlow, ● Miami....L 2	⊙ 15g, 25o	Am., U. S	200
Ludwick, Highland			×
Luke Chute, Washington....N 11	150	U. S	×
Lumberton, Clinton....N 4	65c	U. S	150
Lunbeck, Ross	60	▭ Sou	×
Lunda, (1 miles n. w. of Raymond, J 5) Union	Raymond, 135	U. S	×
Lundville, Washington....N 13	Marietta, 9e, 27, 136a, 150, 177	Ad., Am., U. S	×
Lupton, Belmont			×
Lydia, (4 miles s. w. of Torch, O 11) Athens	Torch, 9c	U. S	×
Lykens, Crawford....H 7	⊙ 61	U. S	100
Lyme, Huron....F 8	56b	▭ Natl	×
Lynchburg, 2 banks, ● Highland..O 4	⊙ 9f	U. S	703
Lyndchester, Hamilton....T 4	13, 114g	▭ Ad	×
Lyndon, ● Ross....O 6	9b	U. S	175
Lynn, Marion....J 7	29a	▭ W. F. & Co	×
Lynx, Adams....Q 6	Beaver Pond, 20a	▭ Ad	30
Lyons, ● Fulton....D 3	⊙ Wauseon, 41g	U. S	300
Lyons, Logan....J 5	⊙ 135c	▭ U. S	×
Lyonsdale, Perry....M 10	21	▭ Ad	10
Lyra, Scioto....Q 8	Wheelersburg, 80	Sou	25
Lysander, Athens....O 10	⊙ Athens, 9c, 28b, 135k	Ad., U. S	25
Lytle, Warren....N 3	31	U. S	150
Lytton, (3 miles e. of Siney, D 4) Fulton	Delta, 41g	U. S	×

M

Town. County. Index.	Railway, or, if not on a Railroad, nearest station.	Ex.	Pop.
McAdams, Washington			×
McArthur, 1 bank, ● Vinton..O 8	⊙ 28k, m	Ad	833
McArthur Junction, (P. O. name Dundas,) Vinton....O 9	⊙ 9c, 28k, m	Ad., U. S	838
McAvans, Washington....N 12	136a	▭ U. S	×
McBride, Muskingum			×
McBrooms, Hocking....N 8	28¼		×
McCartyville, Shelby....J 2	Anna, 15c	U. S	100
McClainville (1¼ miles e. of St. Clairsville Junction, L 14) Belmont	[illegible]	U. S	×
McCleary, Noble....M 13	Caldwell, 10a, 27	Ad., Am	200
McClintocksburg, Portage....G 13	123a	▭ U. S	×
McClure, 1 bank, ● Henry....F 3	⊙ 133	Natl	332
McComb, 1 bank, ● Hancock....G 4	⊙ 15l, 56c	Natl., U. S	1,030
McConnelsville, 2 banks, ● Morgan....M 11	⊙ 150	U. S	1,771
McCrackens Crossing, Cuyahoga	67b	▭ Ad	×
McCrea Park, Muskingum			×
McCullough, Adams....Q 5	Seman, 20a	Ad	×
McCulloughs, (¼ mile s. of Pleasant Ridge, O 2) Hamilton	17a	▭ Am	×
McCulloughs, Hancock			×
McCuneville, Perry....M 9	8f	U. S	100
McCutchenville, ● Wyandot....O 6	⊙ 135a	U. S	300
McDaniel, Gallia....Q 9	Gallia, 15l	U. S	25
McDonald, Butler....N 1	15k	▭ U. S	×
McDonald, (4 miles e. of Duncans Falls, L 11) Muskingum	Philo, 150	U. S	×
McDonaldsville, Stark....H 12	New Berlin, 26¼	U. S	100
McElroys (P. O. name Carthon,) Perry....M 9	8f	U. S	50
McGaw, (7 miles w. of Pondrun, R 6) Scioto	Portsmouth, 9d, 20a, b, 60, 152, 177	Ad., Sou., U. S	×
McGarry, Columbiana			×
McGill, Paulding....G 1	33	▭ Am	20
McGonigle, Butler....N 1	⊙ 15k	U. S	75
McGuffey, Hardin....I 4	⊙ 30f	W., F. & Co	500
McKay, Ashland....I 9	Loudonville, 67f, h	Ad	40
McKay Station, Clinton....N 4	65c	▭ U. S	×
McKinley, (3½ miles s. e. of Kamms, E 11) Cuyahoga	*Linndale*, 25h	▭ Am	×
McLean, Fayette....N 6	Convenience, 15h	▭ U. S	×
McLuney, ● Perry....M 10	⊙ 21	Ad	49
McQuaid, (5½ miles n. e. of Wooster, H 10) Wayne	Wooster, 8l, 67f	Ad., U. S	50
McRea, Washington			×
McVitty, Hardin....I 3	25f	▭ Am	×
McZena, Ashland....I 10	Plimpton, 67f	Ad	50
Mabee, Jackson....Q 8	Cove, 55b	U. S	×
Macbride, (4 miles s. of Condit, K 8) Delaware	Condit, 28a	Ad	25
Macedon, Mercer....J 1	Coldwater, 15b, 40a	Am., U. S	86
Macedonia Depot, ● Summit....F 12	⊙ 67b	Ad	150
Mack, (2 miles s. of Dent, O 1) Hamilton	Westwood, 22	U. S	25
Macksburg, ● Washington....M 12	⊙ 27	Am	533
Mackocher, Logan			20
Maddox, (10 miles n. e. of Maysville, Ky., R 5) Adams	Manchester, 152, 177	Ad	25
Maderia, Hamilton....O 2	9a	U. S	500
Madison, 1 bank, ● Lake....D 13	⊙ 41a, 56b	Am., Natl	738
Madison, Richland....H 8	30b	▭ W., F. & Co	×
Madison, (P. O. name Rempel,) Jackson....P 8	⊙ 13	▭ U. S	×
Madisonburg, Wayne....H 11	Wooster, 8l, 67f	Ad., U. S	100
Madison City, Butler			200
Madison Mills, Fayette....M 5	⊙ 8g	U. S	150
Madisonville, ● Hamilton....O 2	⊙ 9a, 114g	Ad., U. S	2,211
Madland, (4½ miles s. e. of Bloom Switch, Q 8) Scioto	Hales Creek, 9d	U. S	25
Madriver, Clark....L 3	Enon, 25c, 30c	Am., W., F. & Co	×
Magnetic Springs, ● Union....J 6	Broadway, 8e	W., F. & Co	257
Magnolia, ● Stark....I 13	*Magnolia*, 67c	Ad	300
Magnolia Station, Carroll....I 13	⊙ 67c	Ad	×
Mahoim, (R. R. name *Bristol*,) Perry....M 10	8f	U. S	×
Mahoning, Portage....F 14	⊙ 30e	W., F. & Co	30
Maineville, ● Warren....O 3	Foster, 114d	Ad	256
Malaby, Gallia....P 10	Bidwell, 28h	Ad	25
Malaga, Monroe....L 13	Jerusalem, 106	Ad	150
Maliota, Henry....F 3	13, 133	Natl	180
Malletcreek, (R. R. name *Lester*) ● Medina....G 10	28a, b	U. S	250
Malta, 1 bank, ● Morgan....M 11	⊙ 150	U. S	865
Malvern, 1 bank, ● Carroll....I 13	⊙ 67c	Ad	1,100
Manahan, Allen			×
Manara, (5 miles n. w. of New Holland, N 6) Fayette	New Holland, 21	Ad	10
Manchester, 1 bank, ● Adams....R 5	⊙ 152, 177	Ad	1,965
Mandale, (1½ miles n. of Hamer, G 2) Paulding	33	▭ Am	×
Manhattan, Allen			×
Manhattan, Lawrence....R 8	⊙ North Kenova, 60	Sou	25
Manhattan Junction, Lucas....D 5	7, 145c	▭ Am., W., F. & Co	×
Mansfield, 7 banks, ● Richland..H 9	⊙ 8e, 30b, 67f, i	Ad., U. S., W., F. & Co	13,473
Mantua, 1 bank, Portage....F 13	⊙ Mantua Sta., 30e	W., F. & Co	676
Mantua Station, ● Portage....F 13	⊙ 30e	W., F. & Co	×
Maple, Brown....Q 4	Hamersville, 14	C., G. & P	25

Town. County. Index.	Railway, or, if not on a Railroad, nearest station.	Ex.	Pop.
Maple Grove, (R. R. name *Linden*,) Seneca....E 6	56c, 67l	Ad., Natl	40
Maple Height, (2 miles n. w. of Mifflinsville, L 7) Franklin	See Columbus	Ad	×
Mapleton, Stark....H 13	21b	▭ Am	100
Mapleton, (P. O. name Heath,) Belmont....L 14	10b	▭ Ad	×
Maplewood, Shelby....J 3	⊙ 65a	Natl	100
Maplewood, Hamilton....O 2	15a, 25c	▭ Am., U. S	×
Marathon, Clermont....P 3	Williamsburg, 20a	Ad	144
Marble Cliff, (R. R. name *Scioto*) Franklin....L 6	⊙ 114h	Ad	×
Marblehead, ● Ottawa....E 8	⊙ 42	U. S	800
Marblehead Junction, (P.O. name Danbury,) Ottawa....E 8	⊙ 41e, 42	U. S	60
Marbletown, Belmont	8c	▭ U. S	×
Marchand, Stark....H 12	New Berlin, 26¼	U. S	20
Marchmont, (5 miles e. of Athens, O 10) Athens	Athens, 9c, 28b, 135k	Ad., U. S	×
Marcy, Fairfield....M 7	Ashville, 60	Sou	50
Marengo, ● Morrow....J 7	⊙ 135b	U. S	275
Maria Stein, ● Mercer....J 2	⊙ 15g	U. S	205
Marietta, 8 banks, ● Washington....N 12	⊙ 9c, 27, 136a, 150, 177	Ad., Am., U. S	8,800
Marion, Lawrence			120
Marion, 4 banks, ● Marion....I 6	⊙ 25l, 28a, 29a, 67c, i	Am., W., F. & Co	8,327
Marion Junction, (1½ mile w. of Marion, I 6) Marion	⊙ 30c	▭ W., F. & Co	×
Marits, Morrow....I 7	Edison, 25l, m, 135b	Am., U. S	60
Mark Center, ● Defiance....F 1	⊙ 8k	U. S	250
Markle, (R. R. name *Jeddo*,) Jefferson....J 15	67a	Ad	×
Marks, Stark....H 13	24d	▭ Am	×
Marlboro, ● Stark....H 13	Alliance, 5, 39, 67b, l	Ad	271
Marlowe, Clinton....O 4	8g	▭ U. S	×
Marquand, Muskingum....K 11	Adams Mills, 24a, 114a	Ad	20
Marr, Monroe....M 13	Whipple, 27	Am	×
Marseilles, ● Wyandot....I 5	Upper Sandusky, 28a, 67g	Ad., Am	213
Marshall, Highland....P 5	Hillsboro, 9f, 20c	Ad., U. S	175
Marshall, Mahoning	30f	▭ W., F. & Co	×
Marshall, Trumbull			×
Marshallville, ● Wayne....H 11	⊙ 28a	Ad	368
Marshfield, ● Athens....O 10	⊙ 9c	U. S	200
Marshs, Hardin....I 5	25l	▭ Am	×
Martel, ● Marion....I 7	⊙ 25l, 30c, 135b	Am., U. S., W., F. & Co	200
Marthup, Gallia			25
Martin, Ottawa....E 6	41e	U. S	300
Martins, Darke			×
Martinsburg, ● Knox....K 9	Utica, 8e	U. S	257
Martins Ferry, 2 banks, ● Belmont K 15	⊙ 28a, c, 67a, 143, 145c, 177	Ad., U. S., W., F. & Co	6,250
Martinsville, 1 bank ● Clinton....O 4	⊙ 9b	U. S	336
Marvel, (3½ miles n. e. of Bairdstown, F 5) Wood	Bairdstown, 8k	U. S	25
Marysville, 4 banks, ● Union..K 6	⊙ 25d, 135c	Am., U. S	2,810
Mason, 1 bank, ● Warren....O 2	⊙ 17a	Am	564
Massie, Scioto....Q 7	Beaver, 65b	U. S	×
Massillon, 4 banks, ● Stark....H 12	⊙ 26a, 67f, i, 145a	Ad., Am., U. S., W., F. & Co	11,000
Massillon Junction, Stark	67l	▭ Ad	×
Masterton, Monroe....M 13	Whipple, 27	Am	150
Matamoras, Washington	⊙ 177	▭ Ad	×
Mattie, (4 miles s. e. of Mercerville, Q 9) Gallia	Gallipolis, 28k, 135g, 152, 177	Ad., U. S	×
Matville, (5 miles s. e. of Orient, M 6) Pickaway	Orient, 8g	U. S	25
Maud, Butler....O 2	⊙ 25c	Am	150
Maumee, 1 bank, ● Lucas....E 4	⊙ 133, 140a	Natl., Pac	1,645
Maximo, ● Stark....H 13	⊙ 67f	Ad	200
Maxtown, Delaware....K 7	Westerville, 28a	Ad	×
Maxville, Perry....M 9	Winona Furnace, 28l	▭ U. S	100
May, (R. R. name *Brusiers*,) Clermont....P 3	14	C., G. & P	25
Mayfield, ● Cuyahoga....E 12	*Wickliffe*, 41a, 56b	Am., Natl	×
May Hill, Adams....P 5	Seman, 20a	Ad	25
Maynard, ● Belmont....K 14	⊙ 28a	U. S	×
Maysville, Wayne			×
Meade, (3 miles n. of Kingston, N 7) Pickaway	Kingston, 45, 60	Sou	25
Meander, Trumbull....G 14	Mineral Ridge, 30f	U. S., W., F. & Co	70
Means, (R. R. name *Cadiz Junction*,) ● Harrison....J 14	114a, b	Ad	50
Mecca, Trumbull....F 15	Cortland, 30a	W., F. & Co	130
Mechanicsburg, 2 banks, ● Champaign....K 5	⊙ 25d	Am	1,245
Mechanicstown, ● Carroll....I 14	39	Ad	250
Mechanicsville, Ashtabula....D 14	Austinburg, 67d	Ad	100
Media, Belmont	8c	▭ U. S	×
Medina, 2 banks, ● Medina....G 10	⊙ 26a, 61	U. S	2,073
Medway, Clark....L 3	⊙ Osborn, 25c, 30c	Am., W., F. & Co	400
Meeker, Darke....K 1	16b, 114l	Ad., Am	×
Meigs, Morgan....M 11	Malta, 150	U. S	20
Meigsville, Morgan....M 11	Malta, 150	U. S	50
Melbern, Williams....E 1	⊙ 41g	U. S	125
Melgen, Licking....L 9	*National Road*, 8f	U. S	50
Melmore, ● Seneca....G 7	Tiffin, 8k, 25f, 67l	Ad., Am., U. S	250
Melrose, ● Paulding....G 2	56c	Natl	430
Melvin, Clinton....N 4	8g, 21	U. S	30
Memphis, Clinton....N 5	Sabina, 8g, 21	Ad., U. S	20
Mendon, ● Mercer....I 2	⊙ 15g	U. S	400
Mentor, ● Lake....D 12	⊙ 41a, 56b	Am., Natl	502
Mercer, Mercer....I 1	15g	U. S	300
Mercer, Wood			×
Mercerville, Gallia....Q 9	Gallipolis, 28k, 135g, 152, 177	Ad., U. S	50
Merrmill, ● Wood....F 5	⊙ 135c	U. S	50
Mero, (P. O. name Doherty,) Monroe....M 13	⊙ 10b	Ad	5
Me[illegible]elam, (P. O. name Guysport,) Muskingum....L 11	⊙ 150	U. S	35
Mesopotamia, ● Trumbull....E 14	Huckleberry, 67d	Ad	500
Messenger Junction, Summit....D 12	23a	▭ Ad	×
Metamora, ● Fulton....D 4	Swanton, 41g	U. S	300
Metham, Coshocton....J 11	23b	▭ Ad	20
Metz, Summit....F 12	23c	▭ Ad	50
Mexico, Wyandot....G 6	Sycamore, 61, 135a	U. S	50
Miami, Hamilton....O 1	Whitewater, 23b	Am	275
Miami, Lucas....E 5	133	▭ Natl	×
Miami City, Miami			125
Miami City, Montgomery....M 3	25a, 114e	Ad., Am., U. S., W., F. & Co	×
Miami City Junction, Montgomery....M 3	15a, g, 114e	▭ Ad., U. S	×
Miami Crossing, Franklin....L 7	25e, 114d	▭ Ad., Am	×
Miamisburg, 2 banks, ● Montgomery....M 2	⊙ 15a, 25c	Am., U. S	2,952
Miami Siding, Miami	25a	▭ Am	×
Miamiville, ● Clermont....O 3	114d	▭ Ad	203
Middle Bass, ● Ottawa....D 8	Marblehead, 42	Am., U. S	280
Middleboro, Warren			×
Middlebourne, Guernsey....K 13	Cambridge, 8c, 27	Am., U. S	145
Middlebranch, Stark....H 13	⊙ 24a	Am	100
Middleburg, ● Logan....K 5	Bellefontaine, 25	Am	345
Middlebury, (2½ miles s. e. of Akron, G 12) Summit	26¼	▭ U. S	×
Middle Creek, Noble....M 12	Dexter City, 27	Am	100
Middlefield, ● Geauga....E 13	⊙ 129b	U. S	400
Middle Fork, Hocking....N 8	Lancaster, 21, 28b	Ad	25
Middle Point, ● Van Wert....H 2	⊙ 67g	Ad	432
Middleport, 1 bank, ● Meigs....P 10	⊙ 28k, 135f, 152, 177	Ad., U. S	3,211
Middleport Junction, Meigs	28k	▭ Ad	×
Middletown, (R. R. name *East Middletown*,) 3 banks, ● Butler. N 2	⊙ 15b, 25c, 50, 170	Ad., Am., U. S	7,681
Middletown Junction, Warren	50, 114d	▭ Ad	×
Middletown Station, (P. O. name Heno,) Butler....N 2	15a	▭ U. S	×
Midland, ● Clinton....O 4	⊙ 8g, 9b	U. S	328
Midvale, Tuscarawas....J 13	⊙ 28a	U. S	200
Midway, Butler	15k	▭ U. S	×
Midway, Defiance....K 12	8k	▭ U. S	×
Midway, (5 miles n. e. of Cambridge, L 12) Guernsey	Cambridge, 8c, 27	Am., U. S	75
Mifflin, ● Ashland....H 9	Mansfield, 8c, 30b, 67f, i	Ad., U. S., W., F. & Co	300
Mifflinville, Franklin....L 7	See Columbus		×
Milan, 1 bank, ● Erie....F 8	145b	Am., W., F. & Co	627
Miles, Meigs			×
Milford, 1 bank, ● Clermont....O 3	*Milford Sta.*, 114d	Ad	995
Milford Center, 1 bank, ● Union..K 5	⊙ 25d, 114h	Ad., Am	718
Milford Station, Hamilton....T 5	⊙ 114d	Ad	×
Millfordton, Knox....J 8	Mt Liberty, 23a	Ad	×
Mill Brook, Wayne....I 10	*Millbrook*, 67f	▭ Ad	×
Millbrook, Wayne....H 11	67f	▭ Ad	×
Millburn, Stark			×
Millbury, ● Wood....E 5	⊙ 41e, f	U. S	546
Mill Creek, Hamilton....U 3	See Cincinnati		×
Milldale, Hamilton			×
Milledgeville, ● Fayette....N 5	⊙ 15h	U. S	350
Miller, Harrison			×
Miller, ● Lawrence....R 9	152, 177	Ad	231
Miller, Muskingum			×
Miller City, ● Putnam....G 3	⊙ 56c	Natl	150
Millers, Fairfield	28¼		×
Millers, (P. O. name Tyner,) Guernsey....K 12	27	▭ Am	5
Millers, Lorain....F 10	35		×
Millersburg, 2 banks, ● Holmes....I 11	⊙ 8l, 28a	Ad., U. S	1,923
Millersport, ● Fairfield....L 8	⊙ 135b	U. S	259
Miller Station, Harrison....J 14	114½, 114a	Ad	20
Millerstown, Champaign....K 3	St. Paris, 65a, 114h	Ad., Am	200
Millersville, Sandusky....F 6	⊙ 67l	Ad	65
Millfield, Athens....N 10	135f	U. S	100
Millgrove, Morgan....M 11	Relief, 150	U. S	25
Milligan, (1½ miles s. of McLuney, M 10) Perry	McLuney, 21	Ad	×
Millport, Columbiana....I 14	67b	Ad	100
Millport, (P. O. name Crystal Spring) Stark....H 12	67l	▭ Ad	500
Mill Rock, Columbiana....H 15	117	▭ Ad	20
Mill Run, Muskingum			×
Mills, Gallia....Q 10	28k	▭ U. S	×
Milltown, Brown....P 4	Mt. Orab, 20a	Ad	×

TOWN. COUNTY.	INDEX.	RAILWAY, or, if not on a RR. Railroad, nearest station.	POP.
Millville, Butler	N 1	Hamilton, 15a,b,k, 114g, 170, ...Ad., U. S	275
Millwood, Hocking			×
Millwood, Knox	J 9	Howard, 23a ....Ad	400
Milnersville, ● Guernsey	K 12	Kimbolton, 27 ....Am	350
Milo, (1¼ miles n. e. of Columbus, L 7) Franklin		See Columbus	×
Milroy, Fulton			60
Millomson, (P. O. name Socialville,) Warren	O 2	17a ....▭ Am	75
Milton, Mahoning	G 14	Pritchard, 5 ....Ad	30
Milton, Ashland	H 9	20b ....▭ W., F. & Co	×
Milton Center, ● Wood	F 4	15c ....U. S	334
Miltonsburg, Monroe	L 13	Jerusalem, 10b ....Ad	200
Miltonville, (1¼ miles n. e. of Trenton, N 2) Butler		Trenton, 15a ....U. S	25
Minahans Bend, Ross	O 7	65b ....▭ U. S	×
Mine, Perry			×
Mineral, ● Athens	O 10	9c, h ....U. S	300
Mineral, Guernsey			×
Mineral Point, 1 bank, ● Tuscarawas	I 13	⊙ 26¼, 67c, 138 ....Ad., Am., U. S	1,200
Mineral Ridge, ● Trumbull	G 15	⊙ 30f ....U. S., W., F. & Co	1,100
Mineral Siding, Guernsey			×
Mineral Springs, Adams	Q 6	Beaver Pond, 20a ....▭ Ad	100
Mineral Springs, (P. O. name Beaver Pond,) Adams	Q 6	20a ....Ad	25
Minersville, ● Meigs	P 11	Pomeroy, 28k, 152, 177 ...Ad., U. S	900
Minerton, Vinton	P 9	⊙ 28k ....Ad	100
Minerva, 1 bank, ● Stark	H 14	⊙ 24e, 39, 67c ....Ad., Am	1,500
Mines, Jefferson	J 14	41½	×
Mines, Muskingum	M 10	29f ....▭ W., F. & Co	×
Nine Twenty-One, (3 miles e. of Shawnee, M 10) Perry		29c ....▭ W., F. & Co	×
Mingo, ● Champaign	K 4	⊙ 30c ....W., F. & Co	300
Mingo Junction, ● Jefferson	J 15	⊙ 67a, 114a, 145d, 177 ....Ad., ...W., F. & Co	1,800
Minster, 1 bank, ● Auglaize	J 2	⊙ 40b ....U. S	1,126
Mio, (2 miles s. e. of West Alexandria, M 1) Preble		W. Alexandria, 16b ....Am	×
Mishler, Portage	G 12	24a ....Am	100
Mitchaw, Lucas	D 4	Sylvania, 41b ....▭ U. S	25
Moats, (R. R. name Drake,) Defiance	F 2	16a ....▭ Am	25
Modest, (2 miles n. of Belfast, O 3) Clermont		Milford Station, 114d ....Ad	×
Moffit, Hancock	G 4	33 ....Am	×
Mogadore, ● Summit	G 12	⊙ 24a ....▭ Am	400
Mohawk Village, Coshocton	J 10	67h ....Ad	75
Mohican, Ashland	H 10	Loudonville, 67f, h ....Ad	140
Moline, Wood	E 5	135a ....▭ U. S	25
Moneneetown, (1½ miles n. of Fancher, E 5) Lucas		Fancher, 145a ....W., F. & Co	×
Monclova, Lucas	E 4	140a ....▭ Pac	100
Monday, Hocking	N 10	28f ....Ad	400
Monday Creek Junction, Hocking	M 9	⊙ 28h, l ....▭ U. S	×
Monnett, Crawford	H 7	29a ....W., F. & Co	50
Monroe, ● Butler	N 2	⊙ Lemon, 8d, 25c ....Am., U. S	375
Monroe, (P. O. name Lemon,) Butler	N 2	⊙ 9d, 25c ....Am., U. S	×
Monroe, (P. O. name East Monroe,) Highland	O 5	9b ....U. S	150
Monroe, Greene	M 4	15h ....▭ U. S	×
Monroe Center, Ashtabula	D 15	Conneaut, 41a, 56a,b, 118, ...Am., Natl., W., F. & Co	300
Monroefield, Monroe	L 13	Jerusalem, 10b ....Ad	×
Monroe Furnace, Jackson			×
Monroe Mills, Knox	J 9	Howard, 23a ....Ad	40
Monroe Siding, Greene			×
Monroe Station, Butler			80
Monroeville, 1 bank, ● Huron	F 8	⊙ 8e, 41f, 145a, U. S., W., F. & Co	1,600
Monterey, Clermont	P 8	⊙ Batavia, 20a ....Ad	100
Montezuma, Mercer	J 2	15g ....U. S	185
Montgomery, Hamilton	O 2	17b ....Am	450
Montgomery, Licking		8c, 114a ....Ad., U. S	×
Monticello, Van Wert	I 2	15g ....U. S	100
Montpelier, 1 bank, ● Williams	E 1	⊙ 140b, c ....Pac	2,200
Montra, Shelby	J 3	Jackson Center, 65a ....Am	150
Montreal, (3 miles n. of N. Kenova, R 8) Lawrence		N. Kenova, 60 ....Sou	×
Montrose, Summit	G 12	Ira, 26½ ....U. S	75
Montville, Geauga	E 13	Chardon, 128b ....U. S	200
Moody, Gallia	Q 10	Gallipolis, 28k, 135g, 152, 177, ...Ad., U. S	100
Moons, Fayette	N 5	East Monroe, 9b ....U. S	150
Moonville, Vinton	O 9	9c ....▭ U. S	×
Moore, Adams	Q 5	Wilson, 20a ....Ad	25
Moore, Belmont			×
Moorefield, Harrison	K 13	Piedmont, 26a ....U. S	200
Moores, Guernsey		32 ....▭ U. S	×
Moores Fork, Clermont	O 3	Blanchester, 9b, f ....U. S	25
Moores Junction, Washington	N 12	9e, 136a ....▭ U. S	×
Moorefield, Clark			×
Moores Salt Works, Jefferson			15
Moorfield, (P. O. name New Moorfield,) Clark	L 5	⊙ 25d ....Am	874
Moorland, Wayne	I 11	8l ....▭ U. S	60
Moran, (P. O. name Jesse,) Portage	F 12	24a ....Am	40
Moran's Switch, Marion	I 6	30c ....▭ W., F. & Co	×
Moraville, (4½ miles w. of Cadiz, K 14) Harrison		Cadiz, 114 ....Ad	×
Morehead, (3½ miles w. of Monroeville, F 8) Huron	F 8	Monroeville, 8e, 41f, 145a, ...U. S., W., F. & Co	×
Morgan Center, (5 miles n. of Utica, K 9) Knox		Utica, 8e ....U. S	50
Morgan Junction, Guernsey	L 12	32 ....▭ U. S	×
Morgan Run, Coshocton	J 11	114a ....▭ Ad	×
Morgan[illegible], (P. O. name Orient,) [illegible]	M [illegible]	⊙ 6g ....U. S	100
[illegible], Portage		67b ....▭ Ad	×
Morgansville, Morgan	M 10	Malta, 150 ....U. S	50
Morgantown, Pike	P 6	Waverly, 60, 65b ....Sou., U. S	200
Morning Sun, Preble	N 1	Camden, 114g ....Ad	140
Mornington, Hamilton	U 4	20a ....▭ Ad	100
Morning View, Belmont	K 14	Martins Ferry, 26a, c, 67a, 148, 145c, 177 ....Ad., U.S., W., F.&Co	×
Morral, Marion	I 6	⊙ 29a ....Am	151
Morris, (P. R. name Saunder,) Seneca	G 8	67f ....▭ Ad	×
Morris, Washington	N 11	136a ....▭ U. S	×
Morrison, Noble	L 12	10a ....▭ Ad	×
Morristown, ● Belmont	K 13	⊙ Belmont, 8e ....U. S	371
Morrisville, Clinton	O 4	Martinsville, 9b ....U. S	100
Morrow, 1 bank, ● Warren	O 3	⊙ 21, 114d ....Ad	842
Mortimer, (R. R. name Stuartsville,) Hancock	G 4	56c, 135c ....Natl., U. S	150
Morton, Monroe	M 14	Woodsfield, 10b ....Ad	10
Mortonville, Athens			10
Moscow, 1 bank, ● Clermont	Q 3	152, 177 ....Am	591
Moscow Mills, Morgan	M 12	Caldwell, 10a, 27 ....Ad., Am	10
Mosier, Trumbull		67d ....▭ Ad	×
Mosk, Columbiana	H 15	New Waterford, 67f ....Ad	100
Mosketo, Trumbull	F 14	30a ....▭ W., F. & Co	×
Mosiers, Butler			×
Moss Run, Washington	N 13	Marietta, 9e, 27, 136a, 150, 177, ...Ad., Am., U. S	25
Mott Town, Portage	G 13	5 ....▭ Ad	×
Moulton, Auglaize	I 2	Wapakoneta, 15c ....U. S	150
Moultrie, ● Columbiana	H 14	67b ....Ad	52
Mound, Coshocton	J 11	Coshocton, 24a, 67h, 114a ..Ad., Am	50
Mounds, Franklin	L 6	114h ....▭ Ad	×
Mount Adams, Hamilton			×
Mount Airy, Hamilton	O 1	Mt. Airy Sta., 19 ....▭ U. S	×
Mount Airy Station, Hamilton	T 3	19 ....▭ U. S	×
Mount Auburn, Butler	N 1	Hamilton, 15a, b, k, 114g, 170 Ad., U.S	×
Mount Auburn, Hamilton			35
Mount Blanchard, ● Hancock	H 10	⊙ 61 ....U. S	421
Mount Blanco, Meigs	O 11	Carpenter, 135f ....U. S	×
Mount Carmel, Clermont	P 2	11 ....C., G. & P	200
Mount Carrick, Monroe	M 14	Woodsfield, 10b ....Ad	10
Mount Cory, ● Hancock	H 4	⊙ 40a ....U. S	334
Mount Eaton, ● Wayne	I 11	Fredericksburg, 23a ....Ad	278
Mount Ephraim, Noble	L 12	10a ....Ad	200
Mount Gilead, 2 banks, ● Morrow	I 8	⊙ 25m, 135b ....Am., U. S	1,829
Mount Healthy, ● Hamilton	O 1	19 ....U. S	×
Mount Heron, Darke	K 1	Greenville, 16b, 25n, 114h, Ad., ...Am., U. S	100
Mount Holly, (R. R. name Fair Oak,) Clermont	P 3	14 ....C., G. & P	180
Mount Holly, Warren	N 3	Waynesville Sta., 114d ....Ad	×
Mount Hope, ● Holmes	I 11	Millersburg, 8l, 23a ....Ad., U. S	150
Mount Joy, Scioto	P 6	Harden, 20a ....Ad	60
Mount Liberty, ● Knox	J 8	⊙ 25a ....Ad	200
Mount Lookout, Hamilton			×
Mount Olive, Clermont	Q 3	Bethel, 14 ....C., G. & P	30
Mount Orab, ● Brown	P 4	⊙ 20a ....Ad	336
Mount Perry, Perry	L 9	⊙ 29 b ....W., F. & Co	125
Mount Pisgah, Clermont	P 3	New Richmond, 152, 177 ....Ad	100
Mount Pleasant, 1 bank, ● Jefferson	K 14	Mt. Pleasant Sta., 145c, W., F.&Co	900
Mount Pleasant, Hamilton			871
Mount Pleasant Station, Jefferson	K 15	⊙ 145c ....W., F. & Co	×
Mount Repose, Clermont	O 3	Milford Sta., 114d ....Ad	50
Mount Saint Joseph, (3 miles w. of Anderson's Ferry, U 3) Hamilton		Delhi, 9d, 25a ....Am	×
Mount Sterling, 2 banks, ● Madison	M 6	⊙ 8g ....U. S	752
Mount Summit, Hamilton	U 5	11 ....C., G. & P	25
Mount Union, (Sub-Station No. 1, Alliance P. O.) ● Stark	H 14	39 ....▭ Ad	×
Mount Vernon, 3 banks, ● Knox	J 8	⊙ 8e, 23a ....Ad., U. S	6,027
Mount Vernon, (P. O. name Campbell,) Lawrence	Q 8	⊙ 15l ....U. S	100
Mount Victory, 1 bank, ● Hardin	I 5	⊙ 25l ....Am	589
Mountville, Morgan	N 10	Bishopville, 136a ....U. S	100
Mount Washington, ● Hamilton	P 2	14 ....C., G. & P	900
Mount Zion, Noble	L 12	Dyson, 27, 33 ....Am., U. S	×
Mowerys Corners, Ashland			×
Mowrystown, ● Highland	P 4	20c ....Ad	175
Moxahala, Muskingum			×
Moxahala, ● Perry	M 10	⊙ 136a ....U. S	408
Muhlhauser, (½ mile s. of Jones, O 3) Butler		15a ....▭ U. S	×
Mulberry, Clermont	O 3	Milford Sta., 114d ....Ad	100
Mulberry Corners, Geauga	E 13	Willoughby, 41a, 56b, Am., Natl	200

TOWN. COUNTY.	INDEX.	RAILWAY, or, if not on a RR. Railroad, nearest station.	POP.
Mummaville, (R. R. name Stillwater Junction,) Montgomery	M 13	15?, 25n, 114e ....Ad., Am., U. S	×
Mungen, ● Wood	F 4	135c ....▭ U. S	350
Munroe Falls, ● Summit	G 12	123a ....U. S	35
Munson, (5 miles n. w. of Lodi, G 10) Medina		Lodi, 8h, 145a ..U. S., W., F. & Co	100
Munson Hill, Ashtabula	D 14	67d ....▭ Ad	×
Muntanna, Putnam	G 2	133 ....Natl	10
Murdock, Warren	O 3	Loveland, 9b, d, 114d ....Ad., U. S	60
Murphy, Washington	N 13	Marietta, 9e, 27, 136a, 150, 177, ...Ad., Am., U. S	×
Murphy, (1¼ miles n. of Chase, G 4) Hancock		15c ....▭ U. S	×
Murray, ● Hocking	N 10	⊙ 28d ....Ad	2,518
Museville, Muskingum	M 11	Jaysport, 150 ....U. S	50
Muskingum, Muskingum		10a ....▭ Ad	×
Muskingum, Muskingum	L 10	⊙ 29b, e ....W., F. & Co	
Muskingum, Washington	N 13	Marietta, 9e, 27, 136a, 150, 177, ...Ad., Am., U. S	×
Musselman, Ross	O 6	9b, 15h ....U. S	10
Mutual, Champaign	K 4	Horrs, 25d ....Am	174
Myers, Madison		25e ....▭ Am	×
Myers, Stark	H 13	39 ....▭ Ad	10
Myersville, Summit	G 12	26½ ....U. S	50
Myrtle, Scioto	P 8	Scioto Furnace, 9d ....▭ U. S	×
N			
Nairn, Scioto	Q 7	New Boston, 20b ....▭ Ad	×
Nancy, (3 miles s. e. of Haynes, N 8) Hocking		Adelphi Sta., 45	25
Nankin, ● Ashland	H 9	⊙ 30b ....W., F. & Co	50
Napier, (P. O. name Virgin,) Washington	N 11	136a ....U. S	×
Napoleon, 2 banks, ● Henry	F 3	⊙ 43, 140a ....Natl., Pac	2,764
Napoleon, Holmes			×
Nasby, Lucas			×
Nashport, (R. R. name Claypools,) ● Muskingum	K 10	1c ....U. S	150
Nashville, ● Holmes	I 10	Plimpton, 67f ....Ad	300
National Military Home, (R. R. name Soldiers Home,) ● Montgomery	M 2	8l ....Am., U. S	×
National Road, Licking	L 9	f ....U. S	×
National Road Station, (P. O. name Buchman,) Montgomery	L 2	25n ....Am	100
Navarre, 1 bank, ● Stark	H 12	⊙ 24a, f, 28a, d ....Am	1,010
Navarre Station, Stark	H 11	145c ....W., F. & Co	×
Neapolis, Lucas	E 4	140a ....Pac	100
Nebo, (3½ miles s. e. of Mark Center, F 1) Defiance		Mark Center, 8k ....U. S	25
Nebo, Mahoning	G 15	Lowellville, 121, 123a, Ad., ...Am., U. S	×
Nebraska, Pickaway	M 7	Ashville, 60 ....Sou	30
Neeb, Fairfield			×
Needful, (2½ miles s. of Pulse, P 4) Highland		Sardinia, 20a, c ....Ad	25
Needmore, (3 miles e. of Joe, M 9) Hocking		Logan, 28b, i, k ....Ad	25
Neel, Brown	Q 4	Winchester, 20a ....Ad	30
Neeleysville, Morgan	M 11	Malta, 150 ....Ad	50
Neffs, (½ mile w. of St. Clairville Junction, L 14) Belmont		8c ....▭ U. S	800
Negley, (R. R. name Holly) ● Columbiana	H 15	117 ....Ad	300
Neille, (1 mile n. e. of Mohawk Village, J 10) Coshocton		Warsaw, 23b ....Ad	40
Nelson, Morgan	M 10	29g ....▭ W., F. & Co	×
Nelson, Portage	E 12	Garrettsville, 30e ....W., F. & Co	150
Nelson Crossing, Portage		67b ....▭ Ad	×
Nelson Ledge, (2 miles n. e. of Nelson, F 13) Portage		Garrettsville, 30e ....W., F. & Co	×
Nelsonville, 2 banks, ● Athens	N 9	⊙ 28b, c ....Ad	4,558
Nemo, Geauga			×
Neowash, Lucas	E 4	133 ....▭ Natl	10
Neptune, ● Mercer	I 2	Celina, 15g, 16b, 40a ....Am., U. S	150
Nero, Lucas			×
Nettle Lake, Williams	E 1	Edon, 140b ....Pac	75
Nettleton, Champaign	K 4	Westville, 114b ....Ad	×
Nevada, 1 bank, ● Wyandot	H 6	⊙ 67g ....Ad	802
Nevile, Clermont	Q 8	152, 177	810
Nevin, Highland	P 4	Hillsboro, 9f, 20c ....Ad., U. S	×
New Albany, Franklin	K 7	Westerville, 23a ....Ad	223
New Albany, Mahoning			×
New Alexander, Columbiana	H 14	Moultrie, 67b ....Ad	60
New Alexandria, Jefferson	J 15	114a ....▭ Ad	122
New Antioch, ● Clinton	N 4	Wilmington, 8g, 21 ....Ad., U. S	180
Newark, 4 banks, ● Licking	L 9	⊙ 8c, e, f, 114a, c ....Ad., U. S	14,270
New Athens, ● Harrison	K 14	Cadiz, 114b ....Ad	500
New Baltimore, ● Stark	G 13	Alliance, 5, 39, 67b ....Ad	200
New Baltimore, Hamilton			100
New Bavaria, Henry	F 3	133 ....Natl	125
New Bedford, ● Coshocton	J 11	Baltic, 24a ....Am	400
New Berlin, ● Stark	H 12	⊙ 26½ ....U. S	463
Newberry, Morgan			×
New Boston (3 miles e. of Portsmouth, Q 7) Scioto		20b ....▭ Ad	25
New Bremen, 1 bank, ● Auglaize	J 2	⊙ 40b ....U. S	1,239
New Buffalo, Mahoning	G 14	Callis, 30f ....W., F. & Co	100
Newburg, (Station F, Cleveland P. O.) ● Cuyahoga	E 12	⊙ 24a, 30e, 67b, Ad., Am., ...W., F. & Co	×
New Burlington, ● Clinton	N 4	177	400
Newburg, Jefferson	J 15	Roxanna, 114a ....Ad	×
Newburg, Hamilton			×
Newburg, Clermont			×
New California, Union	K 6	Marysville, 25d, 135c ....Am., U. S	50
New Carlisle, 1 bank, ● Clark	L 3	⊙ 25a ....Am	958
New Castle, ● Coshocton	J 10	⊙ Walhonding, 67h ....Ad	250
New Chambersburg, Columbiana	H 14	Moultrie, 67b ....Ad	50
New Comerstown, 1 bank, ● Tuscarawas	K 12	⊙ 27, 114a ....Ad., Am	1,600
New Concord, ● Muskingum	L 11	⊙ 8c ....U. S	800
New Corwin, Highland			30
New Cumberland, ● Tuscarawas	I 13	⊙ 145c ....W., F. & Co	150
New Dover (R. R. name Dover) Union	K 6	25d ....Am	112
Newell Run, Washington	N 13	177	40
New England, Athens	O 11	Stewart, 9c, 136a ....U. S	100
Newfain (4 miles n. of Bylington, P 6) Pike		Piketon, 60 ....Sou	×
New Franklin, Stark	H 1	Moultrie, 67b ....Ad	90
New Garden, Columbiana	H 1	Lisbon, 30f, 117 ..Ad., W., F. & Co	200
New Guilford, Coshocton	J 1	Cooperdale, 23b ....Ad	75
New Hagerstown, Carroll	J 1	Bowerston, 114a, 145c, ...Ad., W., F. & Co	200
New Hampshire, ● Auglaize	I 4	Belle Center, 25f ....Am	200
New Harmony, Brown	P 4	Eastwood, 20a ....Ad	100
New Harrisburg, Carroll	I 13	Hibbetts, 24b ....▭ Am	100
New Haven, ● Huron	G 8	8e ....U. S	400
New Hazelton, Stark			×
New Holland, 1 bank, ● Pickaway	N 6	⊙ 21 ....Ad	483
New Hope (P. O. name Riota) Preble	M 1	114g ....Ad	25
Newhope, Brown	P 4	Georgetown, 14 ....C., G., & P	200
Newlineburg, Ross	O 7	Minahans Bend, 65b ....▭ U. S	×
New Jasper (R. R. name Jasper) Greene	M 4	15h ....U. S	60
New Jerusalem, Logan	J 4	Bellefontaine, 25f, i, k ....Am	20
New Knoxville, Auglaize	J 2	St. Mary, 40a, d ....U. S	550
New Lebanon, ● Montgomery	M 2	W. Alexandria, 16b ....Am	117
New Lexington, 1 bank, ● Perry	M 10	⊙ 21, 135e ....Ad., U. S	1,470
New London, Butler			×
New London, 1 bank, ● Huron	G 9	⊙ 25h, 61 ....Am., U. S	1,026
New Lyme, Ashtabula	E 14	New Lyme Sta., 67d ....Ad	×
New Lyme Station, Ashtabula	E 14	⊙ 67d ....Ad	800
New Madison, 1 bank, ● Darke	L 1	⊙ 114h ....Ad	478
Newman, Stark	H 12	67f ....▭ Ad	300
New Market, Highland	P 5	Hillsboro, 9f, 20c ....Ad., U. S	125
New Martinsburg, Fayette	N 5	East Monroe, 8b ....U. S	200
New Matamoras, ● Washington	N 14	Woodsfield, 10b ....Ad	590
New Middletown, ● Mahoning	G 15	Lowellville, 121, 123a, Ad., Am. U.S	200
New Milford, ● Portage	G 13	Ravenna, 30a, 67b, 118a, Ad., ...U. S., W., F. & Co	100
New Moorefield, (R.R name Moorfield) ● Clark	L 5	25d ....Am	874
New Moscow, Coshocton	K 10	Conesville, 24a, 114a ....Ad	100
New Palestine, Clermont	P 2	Amelia, 14 ....C., G. & P	100
New Paris, 1 bank, ● Preble	L 1	⊙ 114e, h ....Ad	842
New Petersburg, ● Highland	O 5	Greenfield, 9b, 65b ....U. S	232
New Philadelphia, 4 banks, ● Tuscarawas	J 12	⊙ 26a, 67c ....Ad., Am., U. S	5,500
New Pittsburg, (P.O. name Blatchford) Hocking	N 10	⊙ 28e ....Ad	200
New Pittsburg, Wayne	H 10	Wooster, 8l, 67f ....Ad., U. S	200
New Plymouth, ● Vinton	N 9	28k ....Ad	180
Newport, (P. O. name Wilson) Adams	P 5	⊙ 20a, 177 ....Ad	130
Newport, Portage			×
Newport, ● Washington	N 13	Marietta, 9e, 27, 136a, 150, 177, ...Ad., Am., U. S	800
New Portage, ● Summit	G 12	5h, 30b ....U. S., W., F. & Co	200
New Richland, Lawrence			×
New Richland, (R. R. name Richland) Logan	J 4	25f ....Am	140
New Richmond, 1 bank, ● Clermont	P 3	152, 177 ....Ad	2,379
New Riegel, ● Seneca	G 6	⊙ 135a ....U. S	393
New River Junction, Butler	N 1	15a, 114g ....▭ Ad., U. S	×
New Rochester, Wood	F 5	Pemberville, 28a, 135a ..Am., U. S	30
New Rumley, Harrison	J 14	Scio, 114a, 145c ....Ad., W., F. & Co	200
New Salem, Fairfield	L 9	⊙ 29b ....W., F. & Co	169
New Salem Siding, Ross	O 5	65b ....▭ U. S	×
New Salisbury, Columbiana	I 15	67b ....▭ Ad	×
New Somerset, Jefferson	I 15	Empire, 67a ....Ad	90
New Springfield, ● Mahoning	H 15	Columbiana, 67f ....Ad	300
New Stark, Hancock	H 4	Cordelia, 61 ....▭ U. S	90
New Straitsville, ● Perry	M 10	⊙ 28i ....Ad	2,782
Newton, Muskingum	L 10	⊙ See Zanesville	×
Newton, Hamilton			×
Newton, Trumbull			×
Newton Falls, ● Trumbull	F 14	⊙ 5, 128a ....Ad., U. S	1,000
Newtons, Medina			×
Newtons, Athens		135c ....▭ U. S	25
Newtons, Wood			×
Newtonsville, Clermont	O 3	Milford Sta., 114d ....Ad	180
Newtown, ● Hamilton	P 2	⊙ 20a ....Ad	362

TOWN. COUNTY.	INDEX.	RAILWAY, or, if not on a RR. Railroad, nearest station.	POP.
New Vienna, (R.R. name Vienna) 1 bank, ● Clinton	O 4	⊙ 9b ....U. S	871
Newville, Richland	I 8	Butler, 8e ....U. S	100
New Washington, 1 bank, ● Crawford	H 8	⊙ 61, 67f ....Ad., U. S	704
New Waterford, ● Columbiana	H 15	⊙ 67f ....Ad	275
Newway, Licking	K 8	Croton, 135b ....U. S	75
New Weston, Darke	J 1	⊙ 16b ....Am	75
New Westville, Preble	M 1	New Westville Sta., 114g ....▭ Ad	150
New Westville Station, Preble	M 1	114g ....▭ Ad	×
New Winchester, Crawford	I 7	135b ....U. S	35
Ney, ● Defiance	F 2	⊙ 16a ....Am	80
Nice, (3½ miles n. of New Richmond, P 3) Clermont		New Richmond, 152, 177 ....Ad	×
Nichols, Fayette			×
Nichols, Vinton			×
Nicholson, Guernsey	L 12	27 ....▭ Am	×
Nicholsville, Clermont	P 8	Hulington, 14 ....C., G. & P	100
Nickel Plate, Lorain	F 10	63	×
Niles, 2 banks, ● Trumbull	F 15	⊙ 30e, f, 67d, 123a, Ad., U. S., ...W., F. & Co	5,200
Nimisila, ● Summit	H 12	Clinton, 8h, 28a ....Ad., U. S	200
Nine Mile, Clermont	P 2	Amelia, 14 ....C., G. & P	×
Nioga, Madison	M 6	Mt. Sterling, 8g ....U. S	×
Nipgen, Ross	O 6	Harris Sta., 65f ....▭ U. S	25
Noble, Cuyahoga	E 12	⊙ 41a ....Am	25
Noble Summit, Meigs		135f ....▭ U. S	×
Nobleville, Noble	L 12	Dyson, 27, 33 ....Am., U. S	20
Noggle, (5 miles w. of Tecumseh, L 1) Darke		Tecumseh, 16b, 25o ....Am	25
Nora, Ashland			×
Norman, Licking	K 9	St. Louisville, 8e ....U. S	50
Norris, Wood	F 5	135a ....▭ U. S	×
Norris Mines, (3½ miles n. w. of Campbells, L 12) Guernsey		8e ....▭ U. S	×
Norristown, Carroll	I 14	Augusta, 39 ....Ad	50
North Amherst, 1 bank, ● Lorain	F 9	⊙ 41e ....U. S	1,648
North Auburn, Crawford	H 7	61 ....U. S	100
North Baltimore, 1 bank, ● Wood	G 4	⊙ 8h, 15f ....U. S	2,857
North Bass Island, Ottawa			×
North Bend, ● Hamilton	O 1	⊙ 9g, 25a ....Am., U. S	200
North Benton, ● Mahoning	G 14	⊙ 5 ....Ad	125
North Berne, Fairfield	M 8	21 ....▭ Ad	×
North Bloomfield, ● Trumbull	E 14	⊙ N. Bloomfield Sta., 67d ....Ad	800
North Bloomfield Station, (P. O. name Huckleberry,) Trumbull	E 14	⊙ 67d ....Ad	×
North Bristol, ● Trumbull	F 14	⊙ Oakfield, 67d ....Ad	200
North Broadway, Franklin			×
North Clayton, Miami	K 2	Covington, 15g, 114h ....Ad., U. S	×
North Columbus, Franklin		29a ....▭ W., F. & Co	×
North Creek, Putnam	G 3	133 ....Natl	50
North Dayton, Montgomery		15c ....▭ U. S	×
North Dover, (R. R. name Dover,) Cuyahoga	E 11	56b ....Natl	50
North Eaton, Lorain	F 10	⊙ 25h ....Am	50
North Fairfield, 1 bank, ● Huron	G 8	Boughtonville, 8h ....U. S	700
North Fairmont, (Station K, Cincinnati P. O.,) ● Hamilton		See Cincinnati	×
North Ferisburg, Brown	Q 4	14 ....C., G. & P	×
Northfield, ● Summit	F 12	⊙ Macedonia Depot, 67b ....Am	500
North Findlay, Hancock	G 5	135c ....▭ U. S	×
North Georgetown, (R. R. name Bucks Crossing,) ● Columbiana	H 14	67b ....▭ Ad	240
North Greenfield, Logan	J 5	W. Mansfield, 135c ....U. S	50
North Hamilton, (½ mile n. of Hamilton, O 1) Butler		15a ....▭ U. S	×
North Hampton, Clark	L 3	New Carlisle, 25o ....Am	400
North Industry, ● Stark	H 13	⊙ 26½ ....U. S	200
North Jackson, ● Mahoning	G 14	⊙ 67e ....Ad	400
North Kenova, ● Lawrence	S 8	⊙ 60 ....▭ Sou	25
North Kingsville, ● Ashtabula	C 15	⊙ Kingsville, 41a, 56b ..Am., Natl	850
North Lawrence, (R. R. name Lawrence) ● Stark	H 12	⊙ 67f ....▭ Ad	900
North Lewisburg, 1 bank, ● Champaign	K 5	⊙ 30e ....W., F. & Co	846
North Liberty, ● Knox	I 9	Butler, 8e ....U. S	200
North Lima, Allen	H 3	⊙ 15e 43 ....▭ Natl., U. S	×
North Lima, ● Mahoning	G 15	Columbiana, 67f ....Ad	300
North Linndale, (R.R. name Linndale) Cuyahoga	E 11	⊙ 25h ....Am	60
North Madison, ● Lake	D 13	Madison, 41a, 56b ....Am., Natl	50
North Monroeville, ● Huron	F 8	Kimball, 8e, 56b ....Natl., U. S	×
North Neffs, (1 mile s. of Echo, L 4) Belmont		8d ....▭ U. S	×
North Richmond, Ashtabula	D 15	Andover, 41b, c ....Am	250
North Ridgeville, ● Lorain	F 10	Elyria, 26a, 41e, f ....Am., U. S	250
North Robinson, (R. R. name Robinson) Crawford	H 7	67g ....▭ Ad	237
North Royalton, Cuyahoga	F 11	Brecksville, 26¼ ....U. S	200
North Salem, Guernsey	K 12	Kimbolton, 27 ....Am	50
North Sheffield, Ashtabula	D 15	Kingsville, 41a, 56b ....Am., Natl	200
Northside, Hamilton		15a ....▭ U. S	×
North Siding, Richland			×
North Solon, Cuyahoga	F 12	Solon, 24c, 30e ...Am., W., F. & Co	100
North Springfield, Summit	G 12	See Akron	×
North Star, Darke	J 1	New Weston, 16b ....Am	100
North Toledo, Lucas			×
North Uniontown, Highland	P 5	Hillsboro, 9f, 20c ....Ad., U. S	75
Northup, Gallia	Q 10	Gallipolis, 28k, 135g, 152, 177, ...Ad., U. S	25
Northville, Champaign	K 4	Urbana, 25f, 30e, 114h, Ad., Am	×
North Washington, (R. R. name Washington) Hardin	H 4	67g ....▭ Ad	265
Northwest, Williams	D 1	Edon, 140b ....Pac	10
Northwood, Logan	J 4	Belle Center, 25f ....Am	25
Norton, Delaware	J 6	⊙ 29a ....W., F. & Co	125
Norton Center, Summit	G 12	New Portage, 8h, 30b, U. S., ...W., F. & Co	×
Norwalk, 4 banks, ● Huron	F 8	⊙ 41f, 145a ..Am., U.S., W., F. & Co	7,195
Norwalk Junction, Huron	F 8	145a, b ....▭ W., F. & Co	×
Norwich, (P. O. name Sundale) Muskingum	L 11	⊙ 8e ....U. S	50
Norwich, ● Muskingum	L 11	Norwich, 8c ....U. S	284
Norwood, (Station H, Cincinnati P. O.) ● Hamilton	O 2	⊙ 9a ....▭ U. S	3,000
Norwood Heights, Hamilton	T 4	⊙ 114g ....Ad	×
Norwood Park, Hamilton		17a ....▭ Am	×
Nottingham, ● Cuyahoga	E 12	⊙ 41a ....Am	300
Nova, ● Ashland	G 9	⊙ 8h ....U. S	200
Nunda, (2½ miles e. of North Liberty, I 9) Knox		Butler, 8e ....U. S	50
Nutwood, (2½ miles n. of Tyrrell Hill, F 15) Trumbull		Tyrrell Hill, 41b ....Am	10
O			
Oak, Monroe	M 14	Woodsfield, 10b ....Ad	×
Oakdale, Athens	N 10	⊙ 29h ....W., F. & Co	25
Oakdale, Belmont			10
Oakfield, Trumbull	E 14	⊙ 67d ....Ad	200
Oakgrove, Guernsey	K 13	Piedmont, 26a ....U. S	×
Oak Grove, Muskingum		10a ....▭ Ad	×
Oakharbor, 1 bank, ● Ottawa	E 6	⊙ 41e, 145a ....U. S., W., F. & Co	1,687
Oak Hill, 1 bank, ● Jackson	Q 8	⊙ 9d ....U. S	657
Oak Hill, Jackson			×
Oakland, Butler	N 2	50 ....▭ Ad	×
Oakland, Clinton	N 3	Wilmington, 8g, 21 ....Ad., U. S	×
Oakland, Muskingum	L 11	10a ....▭ Ad	×
Oakland, (P. O. name Ferner) Mercer	J 1	40a ....▭ U. S	×
Oakland, Fairfield			×
Oakley, ● Hamilton	P 2	⊙ 9a ....U. S	600
Oakley Grove, Hamilton	T 4	114g ....▭ Ad	×
Oak Ridge, Hancock			×
Oak Ridge, Montgomery		31 ....▭ Am	×
Oakshade, Fulton	D 3	13 ....▭ Natl	10
Oakthorpe (4 miles n. of Rushville, M 9) Fairfield		Rushville, 135e ....U. S	×
Oakwood, ● Paulding	G 2	⊙ 56c ....Natl	378
Oatville, Licking			×
Obal, (3 miles s. w. of Vinton, P 9) Gallia		Vinton, 28k ....Ad	×
Obanon, (6 miles s. e. of Hills Station, O 3) Clermont		Hills Station, 9b ....U. S	×
Oberlin, 2 banks, ● Lorain	F 9	⊙ 41f, 63 ....U. S	4,376
O'Bryonville (Sub-Station No 2, Cincinnati P. O.) ● Hamilton		See Cincinnati	×
Osceola, Crawford	H 6	Bucyrus, 29a, 67g, 135a, b, ...Ad., U. S., W., F. & Co	800
Octa, (R. R. name Allentown) Fayette	N 5	....U. S	15
Odbert, Tuscarawas	J 12	27 ....▭ Am	×
Odell, Guernsey	K 12	Kimbolton, 27 ....Am	×
Ogden, Clinton	N 4	21 ....Ad	50
Ogleton, Butler	N 1	15l ....▭ U. S	×
Ogontz, (3 miles s. e. of Ceylon, F 8) Erie		Ceylon, 41e ....Natl., U. S	×
Ohio City, ● Van Wert	H 1	⊙ 16b, 30i, 133 ..Am., Natl., W., ...F. & Co	666
Ohio Furnace, Scioto	R 8	Haverhill, 60 ....Sou	×
Ohlstown, (R. R. name Ohlton,) Mahoning	G 14	30f ....▭ W., F. & Co	25
Oil Center, Wood	F 5	⊙ 135c ....▭ U. S	×
Okeana, Butler	O 1	Hamilton, 15a, b, k, 114g, 170, ...Ad., U. S	200
Okey, (10 miles e. of Arabia, R 9) Lawrence		Ironton, 15l, 36a, 60, 152, 177, ...Ad., Sou., U. S	25
Okolona, Henry	F 3	⊙ 140a ....Pac	150
Olbers, (8 miles w. of Jacksonville, N 10) Athens		Jacksonville, 135f ....U. S	×
Old Fort, (R. R. name Fort Seneca Station,) ● Seneca	F 8	⊙ 56c ....Natl	100
Oldham, Guernsey	K 12	27 ....▭ Am	10
Old Town, Greene	M 4	114f ....▭ Ad	×
Oldtown, Hocking		28b, k ....▭ U. S	×
Olena, ● Huron	G 8	Norwalk, 41f, 145a, Am., U. S., ...W., F. & Co	300
Olentangy, Franklin	L 6	28a ....▭ Am	×
Olga, Washington	N 13	Whipple, 27 ....Am	×
Olive, (½ mile w. of Caldwell, M 12) Noble		10a ....▭ Ad	×
Olive Branch, Clermont	P 3	14 ....C., G. & P	250
Olive Furnace, Lawrence	Q 8	15f ....▭ U. S	×
Olivegreen, Noble	M 12	Caldwell, 10a, 27 ....Ad., Am	25
Olivesburg, Richland	H 9	Ashland, 30b ....W., F. & Co	140
Olivett, Belmont	L 13	Barnesville, 8c ....U. S	×
Olmsted, Cuyahoga	F 11	Olmsted Falls, 41 ....U. S	×
Olmsted Falls, ● Cuyahoga	F 10	⊙ 41e ....U. S	842
Olney, Belmont		8c ....U. S	×

TOWN. COUNTY.	INDEX.	RAILWAY, or, if not on a Railroad, nearest station. EX.	POP.
Omar, Seneca	G 7	39a .... W., F. & Co	×
Omega, ● Pike	O 7	60 .... Sou	100
Oneida Mills (R.R. name *Oneida*) Carroll	I 13	⊙ 24b, 67c .... Ad., Am	150
Ontario, ● Richland	H 8	⊙ 30b .... W., F. & Co	200
Onward, (1½ miles s. of Morrow, O 3) Warren		Morrow, 21, 114d .... Ad	×
Opera, (½ mile n. of Fultonham, L 10) Perry		Fultonham, 29b, c .... W., F. & Co	25
Oran, ● Shelby	J 2	Sidney, 15c, 25k .... Am., U. S	40
Orange, (5 miles s. e. of S. Euclid, E 12) Cuyahoga		Collinwood, 41a .... Am	80
Orange, Ashland			×
Orange, Delaware		29a .... ▭ W., F. & Co	×
Orangeville, ● Trumbull	F 15	⊙ 30a .... W., F. & Co	400
Orbiston, Hocking	N 10	⊙ 28d .... Ad	1.0
Orchard, (5 miles n. e. of Plattsburg, L 5) Clark		Plattsburg, 25e .... Am	100
Oregon, (P. O. name *Earley*) Mercer	I 1	15g .... U. S	25
Oregonia, ● Warren	N 3	⊙ 114d .... Ad	111
Oregon Road, Lucas			×
Orelon, Vinton	O 9	28k .... ▭ Ad	×
Orrville, Hocking			50
Orient, (R. R. name *Morgans*) Pickaway	M 6	8g .... U. S	100
Orland, Vinton	N 9	28k .... Ad	15
Ormiston, (3 miles n. w. of Fleming, N 12) Washington		Fleming, 136a .... U. S	×
Oro, Belmont			×
Orpheus, Jackson	P 9	Rempel, 15l .... ▭ U. S	×
Orra, Hamilton	U 3	22 .... ▭ U. S	×
Orrville, 1 bank, ● Wayne	H 11	⊙ 23a, 67f, 145a .... Ad., W., F. & Co	1,765
Ort, Lawrence	Q 8	Vesuvius, 36a	×
Orwell, 1 bank, ● Ashtabula	E 14	East Orwell, 67d .... Ad	1,000
Osage, (4 miles s. w. of Toronto, J 15) Jefferson		Toronto, 67a .... Ad	25
Osborn, 1 bank, ● Greene	M 3	⊙ 15c, 30c .... Am., W., F. & Co	713
Oscar, (3½ miles n. of Malta, M 11) Morgan		Malta, 150 .... U. S	×
Osgood, Darke	J 1	⊙ 15g .... ▭ U. S	242
Osman, Adams	Q 5	Peebles, 20a .... Ad	25
Osnaburg, ● Stark	H 13	⊙ 24b .... Am	800
Ostrander, 1 bank, ● Delaware	K 6	⊙ 25d .... Am	387
Otho, Morgan	M 11	Malta, 150 .... U. S	×
Otho, (4 miles s. of Zanesville, L 10) Muskingum		See Zanesville	×
Otsego, Muskingum	K 11	New Concord, 8c .... U. S	200
Ottawa, 3 banks, ● Putnam	G 3	⊙ 15c, 33, 43 .... Am., Natl., U. S	1,717
Otter, Union	J 5	135c .... ▭ U. S	×
Ottokee, Fulton	E 3	43 .... ▭ Natl	100
Ottoville, Putnam	H 2	Douglas, 151 .... Am., U. S	350
Otway, ● Scioto	Q 8	⊙ 20a .... Ad	1,612
Outhwaite, Hocking	M 9	Logan, 25b, i, k .... Ad	×
Outville, (R. R. name *Kirkersville*,) Licking	L 8	8c, 114c .... Ad., U. S	100
Oval City, (3½ miles s. e. of New Berlin, H 12) Stark		⊙ New Berlin, 188 .... ▭ U. S	125
Overpeck, Butler	N 2	15a .... U. S	25
Overton, (R. R. name *Cedar Valley Station*,) Wayne	H 10	8i .... U. S	50
Ovid, Franklin	L 7	Black Lick, 8c, 114c .... Ad., U. S	×
Owen, Marion	J 6	⊙ 28a .... Am	100
Owensville, ● Clermont	P 3	Batavia, 20a .... Ad	650
Ox, (4 miles n. of Byer, O 8) Vinton		Byer, 9 .... U. S	×
Oxford, 1 bank, ● Butler	N 1	⊙ 15k .... U. S	1,923
Orford, Coshocton			×
Oxtobys, Clark	L 5	25e .... ▭ Am	×
Oyers, Carroll			×
Ozark, Monroe	L 13	10b .... Ad	100

P

TOWN. COUNTY.	INDEX.	RAILWAY, or, if not on a Railroad, nearest station. EX.	POP.
Padanaram, Ashtabula	D 16	Leon, 41b .... Am	200
Paddys Run, Butler			240
Palma, Mercer	I 1	Celina, 15g, 16b, 40a .... Am., U. S	50
Pagetown, Morrow	J 7	Marengo, 135b .... U. S	40
Painesville, 2 banks, ● Lake	D 13	⊙ 41a, 56b, 123b .... Am., Natl., W., F. & Co	4,755
Paint, Highland	O 5	Bainbridge, 65b .... U. S	791
Paint Creek, Fayette			×
Painter Creek, Darke	L 2	Delisle, 25n .... ▭ Am	100
Paintersville, Greene	N 4	Jamestown, 15h .... U. S	150
Paint Valley, Holmes	I 10	Millersburg, 8i, 23a .... Ad., U. S	×
Palermo, (5 miles e. of Sherodsville, J 13) Carroll		Sherodsville, 21b, 145c .... Am., W., F. & Co	×
Palestine, Pickaway	M 6	⊙ 8g .... U. S	150
Palestine, Clermont		152, 177	×
Palmyra, ● Portage	G 13	*Palmyra*, 5 .... Ad	250
Palmyra, Portage	G 14	⊙ 5 .... Ad	×
Palo Alto, Seneca			25
Patos, Athens	N 10	135f, 136a .... ▭ U. S	×
Pancoastburg, Fayette	M 6	New Holland, 21 .... Ad	×
Pandora, ● Putnam	H 4	⊙ 51 .... U. S	150
Pansy, (4 miles s. of Blanchester, O 3) Clinton		Blanchester, 9b, f .... U. S	×
Paradise Hill, Ashland	H 9	Ashland, 30b .... W., F. & Co	×
Paragon, Wood	F 5	Ducat, 15f .... ▭ U. S	10
Pardee, (2½ miles n. e. of Station F, Cleveland, P.O., E11), Cuyahoga		See Cleveland	×
Paris, ● Stark	H 13	89 .... Ad	219
Parisville, Portage	F 13		×
Park, (7 miles s. e. of Rogers, H15) Columbiana		Cyclone, 123a .... U. S	10
Park, (1 mile w. of Franklin, N3) Warren		16b .... ▭ Am	×
Parker, (4 miles n. e. of Aurora Station, F 13) Portage		Aurora Sta., 30e .... W., F. & Co	×
Parkertown, Erie	F 8	29a .... W., F. & Co	50
Parkman, ● Geauga	F 13	Garrettsville, 30e .... W., F. & Co	800
Park Place, Hamilton	S 4	15a .... ▭ U. S	25
Parks Mills, (10 miles n. e. of Columbus, L 7) Franklin		See Columbus	×
Parma, Cuyahoga	F 11	Willow, 26½ .... ▭ U. S	×
Parma Station, Cuyahoga		26b .... ▭ U. S	×
Parrott, Tuscarawas			×
Parrott, Fayette	N 5	65b .... U. S	25
Pasco, (P. O. name Blaine) Belmont	K 14	26a .... ▭ U. S	50
Pasco (3 miles e. of Sidney, K 3) Shelby		Sidney, 15c, 25k .... Am., U. S	×
Pataskala, 1 bank, ● Licking	L 8	⊙ 8c, 114c .... Ad., U. S	508
Patmos, Mahoning	G 14	Salem, 76f, 126 .... Ad., W., F. & Co	50
Patriot, Gallia	Q 9	Gallia, 51l .... U. S	200
Patten Mills, Washington	N 11	Roxbury, 150 .... U. S	×
Patterson, Hardin	H 5	25f .... Am	247
Pattersonville, (2 miles s. w. of Augusta, I 14) Carroll		Augusta, 39 .... Ad	10
Patton Mills, Washington			×
Pattons Run, Belmont		67a .... ▭ Ad	×
Paulding, 2 banks, ● Paulding	G 1	⊙ 16a .... Am	1,879
Pauts, Stark	H 12	26a, 67f .... ▭ Ad	×
Pavonia, Richland	H 9	⊙ 30b .... W., F. & Co	100
Pa ton, (3 miles w. of Copley, G 12) Summit		Copley, 61 .... ▭ U. S	×
Payne, 1 bank, ● Paulding	G 1	⊙ 56c .... Nat.	1,146
Paynes Corners, Trumbull	F 15	Vienna, 30b .... ▭ W., F. & Co	50
Peachton, ● Ottawa	E 7	Gypsum, 41e .... U. S	25
Pearl, Coshocton	J 11	Avondale, 24a .... Am	50
Pearson, Fayette	N 5	65c .... ▭ U. S	25
Peck (3 miles w. of Waverly, P 7) Pike		Waverly, 60, 65b .... Sou., U. S	25
Pedro, Lawrence	R 8	Vesuvius, 36a	25
Peebles, 1 bank, ● Adams	P 6	⊙ 20a .... Ad	858
Peebles, Miami			×
Peerless, Delaware	J 8	135b .... ▭ U. S	15
Pekin, Warren	N 3	Dodds, 17a, 31 .... ▭ Am	×
Pekin, Carroll		67c .... ▭ Ad	×
Pemberton, ● Shelby	K 3	⊙ 25k .... Am	300
Pemberville, 1 bank, ● Wood	F 5	⊙ 28a, 135a .... Am., U. S	813
Pendleton, Hamilton	U 4	⊙ 114d, g .... Ad	×
Penfield, ● Lorain	G 10	Wellington, 25h, 145a, Am., W., F. & Co	100
Peniel, (8 miles s. w. of Gallia, Q 8) Gallia		Gallia, 15l .... U. S	25
Peninsula, Belmont			×
Peninsula, ● Summit	F 12	⊙ 26½ .... U. S	562
Pennsville, ● Morgan	M 11	Malta, 150 .... U. S	347
Penquite, Warren			×
Pen Tiegn, Coshocton	J 11	114a .... ▭ Ad	×
Penza, Trumbull	F 15	Girard, 30e, 67h, 123a, Ad., U. S., W., F. & Co	200
Peoli, Tuscarawas	K 12	New Comerstown, 27, 114a, Ad., Am	100
Peoria, Union	J 5	⊙ 30c, 135 ... c .... U. S., W., F. & Co	200
Peppers, (1 mile s. of Schooley, O 7) Ross		Schooley, 9c .... ▭ U. S	25
Perins Mills, Clermont			50
Perintown, (1 mile n. e. of Glen Este, P 2) Clermont		Batavia, 20a .... Ad	×
Perkins, Mahoning	G 15	30g .... ▭ W., F. & Co	300
Perkins, Erie	F 8	8e .... ▭ U. S	×
Perry, ● Lake	D 13	⊙ 41a, 56b .... Am., Natl	250
Perryopolis, Noble	M 12	10a .... ▭ Ad	10
Perrysburg, 1 bank, ● Wood	E 5	⊙ 15c .... U. S	1,747
Perrysville, ● Ashland	I 9	⊙ 67f .... Ad	522
Perryton, ● Licking	K 9	Hanover, 114a .... Ad	150
Peru, Huron	G 8	Norwalk, 41f, 145a, Am., U. S., W., F. & Co	50
Peruquite, Warren			×
Petersburg, Lawrence			506
Petersburg, ● Mahoning	H 15	Columbiana, 67f .... Ad	500
Petersons, Miami	K 3	15c .... ▭ U. S	×
Petrea, Jackson			×
Pettisville, Fulton	E 5	⊙ 41g .... U. S	300
Pfeiffer, Hardin	I 5	Kenton, 27f, 30d, 135c .... Am., U. S., W., F. & Co	75
Phalanx, Trumbull	F 14	⊙ 5, 30e .... Ad., W., F. & Co	100
Phalanx Station, (2 miles s. of Phalanx, F 14) Trumbull		Phalanx, 5, 30e .... Ad., W., F. & Co	×
Pharisburg, Union	J 6	Claiborne, 30c .... W., F. & Co	300
Pherson, Pickaway	M 7	Circleville, 21, 60 .... Ad., Sou	25
Philadelphia Road, (P.O. name Station Fifteen) Harrison	J 13	⊙ 114a .... Ad	45
Philander, (2 miles s. of Sheridan, G 3) Putnam		Dorninton, 33 .... ▭ Am	×
Philanthropy, Butler	N 1	Hamilton, 15a, b, k, 114g, 170, Ad., U. S	25
Phillip, (3 miles s. e. of Parrott, N 5) Fayette		Parrott, 65b .... U. S	×
Phillipsburg, Athens	N 11	136a .... ▭ U. S	×
Phillipsburg, Montgomery			149
Phillipsburg, (P.O. name Stone Creek) Tuscarawas	J 12	⊙ 27 .... Am	200
Phillips Farm, Allen			×
Philo, ● Muskingum	L 11	⊙ 150 .... U. S	430
Philothea, Mercer	J 1	16b .... ▭ Am	25
Phoenix, Ashtabula	D 16	Kingsville, 41a, 56b .... Am., Natl	25
Picocla, Ottawa	E 8	42 .... ▭ U. S	15
Pickerington, ● Fairfield	L 8	⊙ 29b, 135d .... U. S., W., F. & Co	290
Pickrelltown, Logan	J 5	West Liberty, 28f .... Am	100
Pictoria, ● Holmes	I 11	⊙ 23a .... Ad	125
Piedmont, ● Harrison	K 13	⊙ 26a .... U. S	275
Pierce, (R. R. name *Sparta*,) ● Stark	I 12	⊙ 26½ .... U. S	800
Pieros, Muskingum		10a .... ▭ Ad	×
Pierosa, Trumbull			×
Pierpont, ● Ashtabula	D 15	Conneaut, 41a, 56a, b, 118, Am., Natl., W., F. & Co	330
Pigeon Run, Stark	H 12	Massillon, 26a, 67f, l, 145a, Ad., U. S., W., F. & Co	75
Pike, (8 miles s. w. of Piketon, P 8) Pike		Piketon, 60 .... Sou	25
Pike Run, Vinton	O 8	Vigo, 9c .... U. S	×
Piketon, ● Pike	P 7	⊙ 60 .... Sou	1,022
Pikeville, Darke	K 1	⊙ 114l .... Ad	90
Pilcher, Belmont	L 13	Jerusalem, 10b .... Ad	100
Pine Creek, Scioto		152	×
Pinegrove, ● Gallia	P 10	Bidwell, 28h .... Ad	200
Pine Grove Furnace, Lawrence			×
Pinehill, (5 miles s. w. of Salineville, I 14) Carroll		Salineville, 67b .... Ad	×
Pine Valley, Jefferson	K 15	Dillonvale, 115c .... W., F. & Co	×
Pink, (4½ miles e. of Bluecreek, Q 6) Scioto		Bluecreek, 150 .... ▭ U. S	×
Pinn, (3 miles s. w. of West Brookfield H 12) Stark		See Massillon	×
Pioneer, 1 bank, ● Williams	D 1	Alvordton, 16a, 140b .... Am., Pac	700
Pioua, (7 miles s. w. of Upper Sandusky, H 6) Wyandot		Upper Sandusky, 28a, 67g, Ad., Am	×
Pipe Creek, (1 mile w. of Bethel, L 14) Belmont		10b, 67k .... ▭ Ad	×
Pipesville, Knox	J 9	Gambier, 23a .... Ad	×
Piqua, 3 banks, ● Miami	K 2	⊙ 15d, 114h .... Ad., Am., U. S	9,090
Piqua Crossing, Miami		15c	×
Piqua Junction, Miami	K 3	15c .... ▭ U. S	×
Pisgah, Butler	O 2	Socialville, 17a .... Am	250
Pitchin, Clark	L 4	See Springfield	100
Pitsburg, Darke	L 2	25o .... Am	50
Pittsfield, Lorain	F 9	Oberlin, 41f, 43 .... U. S	50
Plain, Wayne	H 10	Wooster, 8i, 67f .... Ad., U. S	60
Plain City, 1 bank, ● Madison	K 6	⊙ 114h .... Ad	1,245
Plainfield, ● Coshocton	K 11	Kimbolton, 27 .... Am	234
Plainville, ● Hamilton	P 2	⊙ 114d .... Ad	200
Plankton, Crawford	H 7	61 .... ▭ U. S	75
Plano, (5½ miles w. of Austin, N 6) Ross		Austin, 15h .... U. S	25
Plants, Meigs	P 11	Pomeroy, 28k, 152, 177 .... Ad., U. S	×
Plantsville, Morgan	N 11	Sharpsburg, 136b .... U. S	431
Platform, Lawrence	R 9	Ironton, 15l, 36a, 60, 152, 177, Ad., Sou., U. S	50
Plattsburg, Clark	L 5	⊙ 25e .... Am	150
Plattston, Fulton	E 3	Delta, 41g .... U. S	10
Plattsville, Shelby	K 3	Sidney, 15c, 25k .... Am., U. S	150
Pleasant Bend, Henry	G 3	133 .... Am	100
Pleasant Corners, Franklin	M 7	8g .... U. S	50
Pleasant Grove, Belmont	K 14	Maynard, 26a .... U. S	80
Pleasant Hill, ● Miami	L 2	⊙ 15g .... U. S	521
Pleasant Hill, Clermont			×
Pleasant Home, Wayne	H 10	W. Salem, 30b .... W., F. & Co	150
Pleasanton, Athens	O 10	Athens, 9c, 28b, 135k .... Ad., U. S	115
Pleasant Plain, ● Warren	O 3	⊙ 9b .... U. S	150
Pleasant Ridge, ● Hamilton	O 2	⊙ 17a .... ▭ Am	1,027
Pleasant Run, Hamilton	O 1	Hamilton, 15a, b, k, 114g, 170, Ad., U. S	23
Pleasant Valley, (P. O. name Licking Valley) Muskingum	L 10	8c .... U. S	88
Pleasant View, Fayette			110
Pleasantville, ● Fairfield	M 8	⊙ 135e .... U. S	521
Plimpton, (R.R. name *Lakeville*) ● Holmes	I 10	⊙ 67f .... Ad	300
Plum, (4 miles n. of Rarden, P 6) Scioto		Rarden, 20a .... Ad	×
Plum Run, Adams	P 5	20a .... ▭ Ad	×
Plumwood, (4 miles s. w. of Resaca, L 6) Madison		Mechanicsburg, 25 .... Am	×
Plymouth, 1 bank, ● Richland	G 8	⊙ 8e, 61 .... U. S	1,133
Plymouth, (P.O. name East Plymouth) Ashtabula	D 15	⊙ 41b .... ▭ Am	×
Poast Town, Butler	N 2	15a .... U. S	150
Pocket Switch, Vinton			×
Poe, Medina	G 11	Medina, 26a, 61 .... U. S	50
Poetown, Brown			×
Point Isabel, Clermont	Q 3	Hurlington, 14 .... C., G. & P	125
Point Pleasant, Clermont	Q 3	152, 177	125
Point Pleasant, Gallia	Q 10	⊙ 28k, 135g, 177 .... Ad., U. S	×
Point Pleasant, (P.O. name Dysons) Guernsey	L 12	⊙ 27, 32 .... U. S	295
Point Rock, Meigs	P 9	Dyesville, 135f .... U. S	25
Poland, 1 bank, ● Mahoning	G 15	Struthers, 67d, 131, 123a, Ad., Am., U. S	600
Poland Bank, Mahoning			×
Polk, ● Ashland	H 10	⊙ 30b .... W., F. & Co	264
Polkadotte, Gallia			30
Polkadotte, (9 miles e. of Lesages, R 9) Lawrence		Ironton, 15l, 36a, 60, 152, 177, Ad., Sou., U. S	300
Polo, (4 miles n. of Covington, K2) Miami		Covington, 15g, 114h .... Ad., U. S	×
Pomerence, Coshocton		67b .... ▭ Ad	×
Pomeroy, 2 banks, ● Meigs	P 10	⊙ 28k, 152, 177 .... Ad., U. S	4,726
Pond, Mercer		Willshire, 133 .... Natl	×
Poudrun, Scioto	R 6	Portsmouth, 9d, 20a, b, 60, 152, 177 .... Ad., Sou., U. S	25
Pontiac, Huron	F 8	4e .... ▭ U. S	×
Poorman, Belmont			×
Poplar, Crawford	H 7	Lemert, 135a .... U. S	150
Poplar Grove, Pike	P 6	Peebles, 20a .... Ad	25
Poplar Ridge, Darke	K 2	Greenville, 16b, 25n, 114h, Ad., Am., U. S	25
Poples Crossing, Columbiana		126	×
Portage, ● Wood	F 5	⊙ 15f, 135c .... U. S	438
Portage Center, Hancock	G 4	McComb, 15e, 56c .... Natl., U. S	×
Port Clinton, 2 banks, ● Ottawa	E 7	⊙ 41e .... U. S	2,040
Porter, Gallia			×
Porterfield, Perry			25
Porterfield, (P. O. name Center Belpre) Washington	O 12	9c .... U. S	×
Portersville, Perry	M 10	⊙ 29g .... ▭ W., F. & Co	50
Port Homer, Jefferson	I 15	67a .... Ad	20
Port Huron, Jefferson		.... Ad	×
Port Jefferson, ● Shelby	J 3	Sidney, 15c, 25k .... Am., U. S	397
Portland, ● Meigs	P 11	⊙ 177 .... ▭ Ad	300
Portland Station, ● Jefferson	K 15	⊙ 26c, 67a, 145c, Ad., W., F. & Co	300
Portsmouth, 4 banks, ● Scioto	Q 7	⊙ 9d, 28a, b, 60, 152, 177, Ad., Sou., U. S., W., F. & Co	12,394
Portsmouth Junction, Scioto	R 7	9d, 20b .... ▭ Ad., U. S	×
Port Union, Butler	O 2	114g .... ▭ Ad	77
Port Washington, ● Tuscarawas	J 12	⊙ 114a .... Ad	1,500
Port William, ● Clinton	N 4	65c .... ▭ U. S	196
Postboy, Tuscarawas	K 12	27 .... ▭ Am	25
Potsdam, Miami	L 2	Laura, 25o .... Am	300
Potter, Delaware	J 7	Delaware, 25d, l, 28a, 29a, Am., W., F. & Co	×
Pottersburg, Union	K 5	⊙ 30c .... W., F. & Co	50
Poulton, Monroe	M 13	Woodsfield, 10b .... Ad	4
Pourrelle, Auglaize			×
Powell, ● Delaware	K 6	⊙ .... Am	300
Powell, Muskingum	L 10	29b .... ▭ W., F. & Co	×
Powellsville, Scioto	R 6	Wheelersburg, 60 .... Sou	100
Powhatan Point, ● Belmont	L 14	67k, 177 .... Ad	800
Powhattan, Champaign		⊙	×
Prairie Depot, 1 bank, ● Wood	F 5	⊙ 135a .... U. S	400
Prall (3 miles s. e. of Marathon, P 3) Brown		Mt. Orab, 20a .... Ad	25
Pratts, Hancock	H 5	51 .... ▭ U. S	×
Pratts Fork, Athens	O 10	Athens, 9c, 28b, 135k .... Ad., U. S	50
Pravo, Jefferson	J 14	Bergholz, 89 .... Ad	15
Prentice, Wood	E 5	135a, c .... ▭ U. S	×
Prentiss, Putnam	G 3	48 .... ▭ Natl	×
Presque Isle, Lucas	E 4	133 .... ▭ Natl	×
Preston, Hardin			×
Preston, ● Hamilton	O 1	Harrison, 25b .... Am	250
Price Hill (Station M, Cincinnati, P. O.) Hamilton		See Cincinnati	×
Pricetown, Highland	P 4	Lynchburg, 9f .... U. S	152
Pride (8 miles s. e. of Chillicothe, O 7) Ross		Chillicothe, 9b, c, 15h, 60, Sou., U. S	25
Prime, Carroll			×
Primrose, Williams	D 2	Alvordton, 16a, 140b .... Am., Pac	10
Pritchard, Portage	G 14	5 .... ▭ Ad	×
Proctorville, ● Lawrence	R 9	152	480
Prohibition, Guernsey	K 12	Kimbolton, 27 .... Am	×
Prospect, 2 banks, ● Marion	J 6	⊙ 28a .... Am	880
Prout, Erie	F 8	8e .... ▭ U. S	×
Provident, (4½ miles s. e. of Frazeysburg, K 10) Muskingum		Frazeysburg, 114 .... Ad	×
Pryor, (P. O. name Ethel,) Monroe	L 13	⊙ 10b .... Ad	50
Pugh, (R. R. name *Burton*,) Belmont	L 13	8c .... U. S	100
Pulaski, Williams	E 2	16a .... ▭ Am	140
Pulaskiville, Morrow	I 8	Mt. Gilead, 25m, 135b .... Am., U. S	60
Pulse, Highland	P 4	Lynchburg, 9f .... U. S	10
Pultawa, Crawford			×
Purity, Licking	K 9	St. Louisville, 8e .... U. S	80
Pursell, (2½ miles w. of South Bloomingville, N 8) Hocking		S. Bloomingville, 29½	25
Put in Bay, ● Ottawa	E 8	⊙ 157b .... Am., U. S., W., F. & Co	282
Putnam, Muskingum	L 10	21, 150 .... ▭ Ad., U. S	×
Pyrmont, Montgomery	M 2	Brookville, 25n, 114e .... Ad., U. S	200

Q

TOWN. COUNTY.	INDEX.	RAILWAY, or, if not on a Railroad, nearest station. EX.	POP.
Quaker City, 1 bank, ● Guernsey	L 13	⊙ 8c .... U. S	1,000
Qualey, Washington	O 11	⊙ 136a .... U. S	15
Quarry, Monroe	M 13	Whipple, 27 .... Am	5
Quincy, ● Logan	K 3	⊙ 25k, 56d .... Am., Natl	482

R

TOWN. COUNTY.	INDEX.	RAILWAY, or, if not on a Railroad, nearest station. EX.	POP.
Raab, (3 miles s. of Richfield Center, D 4) Lucas		Swanton, 41g .... U. S	50
Raccoon Island, Gallia	Q 10	Gallipolis, 28k, 135g, 152, 177, Ad., U. S	×
Racine, ● Meigs	P 11	177	453
Radcliffe, Vinton	O 9	⊙ 28k .... Ad	200
Radcliffsburg, Vinton			25
Radnor, ● Delaware	J 6	⊙ 25a .... Am	600
Rado, Noble	M 12	Caldwell, 10a, 27 .... Ad., Am	10
Ragersville, ● Tuscarawas	J 12	Sugar Creek, 27 .... ▭ Am	350
Rainbow, Washington	N 12	150 .... U. S	×
Rainey's, (1 mile n. of Burlington, K 15) Belmont		67a, 145c .... ▭ Ad., W., F. & Co	×
Rainsboro, ● Highland	O 5	Hillsboro, 9f, 20c .... Ad., U. S	259
Ralph, (4 miles s. e. of Center Village, K 7) Delaware		Johnstown, 135b .... U. S	×
Ramage, Belmont	K 14	Maynard, 26a .... U. S	×
Ramey, (5 miles e. of Greenwich, G 9) Ashland		Greenwich, 8h, 25h, 61 .... Am., U. S	×
Ramey, Huron		8h .... ▭ U. S	×
Randall, Cuyahoga	E 12	⊙ 30e .... W., F. & Co	×
Randles, Coshocton		67h .... ▭ Ad	×
Randolph, ● Portage	G 13	Atwater, 67b .... Ad	200
Range, Madison	M 5	Mt. Sterling, 8g .... U. S	100
Rangeville, Miami	K 2	15g .... ▭ U. S	×
Ransoms, Erie	F 9	29f .... ▭ Am	×
Rapids, Portage	F 13	Caton, 30e .... W., F. & Co	×
Rappsburg, Lawrence	R 9	Ironton, 15l, 36a, 60, 152, 177, Ad., Sou., U. S	500
Rarden, ● Scioto	P 6	⊙ 20a .... Ad	296
Ratcliffburg, (6 miles n. e. of Vigo, O 8) Vinton		Vigo, 9c .... U. S	×
Rathbone, (3½ miles s. of Bellpoint, K 6) Delaware		Delaware, 25d, l, 28a, 29a, Am., W., F. & Co	25
Rattlesnake, Fayette	N 5	8g .... ▭ U. S	×
Ravenna, 2 banks, ● Portage	G 13	⊙ 30a, 67b, 123a .... Ad., U. S., W., F. & Co	3,417
Rawndale, (2 miles e. of Marshfield, O 10) Athens		Marshfield, 9c .... U. S	25
Rawson, ● Hancock	H 4	⊙ 4a .... U. S	458
Ray, ● Jackson	O 8	⊙ 9 .... U. S	150
Raymond, ● Union	J 5	⊙ 135c .... U. S	250
Reading, ● Hamilton	O 2	⊙ 114g .... Ad	2,680
Reams, Fairfield			×
Records, Clinton			×
Red Bank, Hamilton	P 2	20a, 114d .... ▭ Ad	25
Redbridge, (3 miles e. of Latham, P 6) Pike		Piketon, 60 .... Sou	×
Redfield, Perry	M 10	⊙ 29d .... W., F. & Co	800
Redhaw, Ashland	H 10	Ashland, 30b .... W., F. & Co	150
Redington, (3 miles w. of Somerset, M 9) Perry		Somerset, 8f .... U. S	×
Red Lion, Warren	N 2	Lebanon, 17a, 31 .... Ad., Am., U. S	125
Red Oak, Brown	Q 4	Georgetown, 14 .... C., G. & P	100
Red River, Darke	K 2	Greenville, 16b, 25n, 114h, Ad., Am., U. S	50
Reece, Fulton	E 2	41g .... ▭ U. S	×
Reed, (1½ mile s. of Crooksville, N 10) Perry		Crooksville, 21, 29c, Ad., W., F. & Co	×
Reeds Run, Tuscarawas		67c .... ▭ Ad	×
Reedsburg, Wayne	H 10	Wooster, 8i, 67f .... Ad., U. S	150
Reeds Mills, Jefferson	J 15	Fernwood, 114a .... Ad	×
Reedsville, Meigs	P 11	Torch, 9c .... U. S	200
Reedtown, Seneca	G 7	Siam, 8k, 29a .... U. S., W., F. & Co	75
Reedurban, (4 miles w. of Canton, H 13) Stark		Canton, 24a, b, d, 67f, 138, Ad., Am., W., F. & Co	×
Reeses, Franklin	L 7	⊙ 60 .... ▭ Sou	75
Reesville, ● Clinton	N 4	8g, 21 .... Ad., U. S	245
Reform, Fairfield	M 9	Lancaster, 21, 28b .... Ad	×
Reform, (5 miles n. of Hanover, K 9) Licking		Hanover, 114a .... Ad	50
Rehberg, Ottawa			×
Rehoboth, Perry	M 10	New Lexington, 21, 135e .... Ad	200
Reid, Paulding	F 2	Emmett, 140a .... Pac	60
Reids, Carroll	I 14	39 .... ▭ Ad	×
Reiley, Butler	N 1	Wood, 15k .... U. S	190
Reinersville, Morgan	M 11	Malta, 150 .... Ad	100
Relief, Huron	G 7	8k .... ▭ U. S	×
Relief, Washington	N 11	⊙ 150 .... U. S	×
Remington, Hamilton	O 2	⊙ 9a .... U. S	100
Rempel, (R. R. name *Madison*,) Jackson	P 8	15l .... ▭ U. S	×
Remsons Corners, Medina	F 11	Medina, 26a, 61 .... U. S	100
Rend, Athens	N 10	135f .... ▭ U. S	×
Rendcomb Junction, Hamilton		⊙ 114d, g .... ▭ Ad	×
Rendville, ● Perry	M 10	⊙ 29c, 135e .... U. S., W., F. & Co	859
Reno, Washington	N 12	Marietta, 9e, 27, 136a, 150, 177, Ad., Am., U. S	10
Renrock, Noble	M 12	Caldwell, 10a, 27 .... Ad., Am	85
Republic, ● Seneca	G 7	⊙ 8k .... U. S	584
Resaca, Madison	L 6	Mechanicsburg, 25d .... Am	25
Reservoir, Logan	J 4	Huntsville, 25f .... Am	×
Reservoir, Mercer	I 2	40a .... ▭ U. S	×
Reservoir Junction, Perry	L 9	29b .... ▭ W., F. & Co	×
Reservoir, (4 miles s. e. of New Portage, G 12) Summit		Barberton, 8h, 23a, 30b, Ad., U. S., W., F. & Co	×
Rest, (3½ miles n. e. of Hagerman, K 1) Darke		Hagerman, 16b .... Am	×
Revenge, Fairfield	M 8	Lancaster, 21, 28b .... Ad	10
Revere, (2½ miles n. w. of Miami, O 1) Hamilton		Harrison, 25b .... Am	×
Rex, (R. R. name *Browns*,) Miami	L 3	25a .... Am	25
Rexford, Harrison	J 14	145c .... ▭ W., F. & Co	×
Reynolds, (5½ miles e. of Urbana, K 14) Champaign		Urbana, 25f, 30c, 114h, Ad., Am., W., F. & Co	×
Reynolds, Lake	D 12	41a .... ▭ Am	×
Reynoldsburg, ● Franklin	L 7	Truro, 29b, 135d ▭ U. S., W., F. & Co	393
Rialto, (1 mile s. of Port Union, O 2) Butler		114g .... ▭ Ad	150
Riblet, Richland	H 8	30b .... ▭ W., F. & Co	×
Rice, Putnam	G 2	Wisterman, 133 .... ▭ Natl	10
Richards, Lucas	D 5	41h .... ▭ U. S	×
Richey, Van Wert	H 1	67g .... ▭ Ad	×
Richfield, Summit	F 12	Peninsula, 26½ .... U. S	50
Richfield Center, ● Lucas	D 4	Swanton, 41g .... U. S	100
Rich Hill, Knox	J 8	135b .... ▭ U. S	200
Richland, (R. R. name *Richland Furnace*,) Vinton	O 8	9c .... ▭ U. S	100
Richland, (P. O. name New Richland,) Logan	J 4	25f .... Am	400
Richland, Richland		61f .... ▭ Ad	×
Richmond, ● Jefferson	J 14	Steubenville, 67a, 114a, 145d, 177 .... Ad., W., F. & Co	450
Richmond, Lake			×
Richmond Center, ● Ashtabula	D 15	Andover, 41b, c .... Am	100
Richmond Dale, ● Ross	O 7	15h .... ▭ U. S	300
Richmond Junction, Hamilton			×
Rich Valley, Noble	M 12	Caldwell, 10a, 27 .... Ad., Am	10
Richville, Stark	H 12	24a .... ▭ Am	125
Richwood, 2 banks, ● Union	J 6	⊙ 30c .... W., F. & Co	1,415
Ridge, (P. O. name Dean,) Montgomery	M 3	31 .... ▭ U. S	×
Ridge, Noble	M 12	Dexter City, 27 .... Am	15
Ridge Center, Wyandot			×
Ridgeland, Henry	F 3	Hamler, 8k .... U. S	×
Ridgeton, Crawford	H 7	⊙ 29a .... W., F. & Co	75
Ridgeville, Warren	N 3	Lebanon, 17a, 31 .... Ad., Am., U. S	100
Ridgeville Corners, ● Henry	E 3	Napoleon, 140a .... Pac	150
Ridgeway, ● Hardin	I 5	⊙ 25l, 135c .... Am., U. S	321
Ridpath, (2½ miles s. e. of Pleasant Corners, M 7) Franklin		Georgesville, 25e .... Am	×
Riggs, Ashtabula	D 16	Conneaut, 41a, 56a, b, 118, Am., Natl., W., F. & Co	×
Rimer, Putnam	H 3	51 .... ▭ U. S	10
Rinards Mills, Monroe	M 13	Woodsfield, 10b .... Ad	25
Ringgold, Morgan	M 11	Malta, 150 .... U. S	50
Rio Grande, ● Gallia	Q 9	Bidwell, 28h .... Ad	125
Riota, (R. R. name *New Hope*,) Preble	M 1	114g .... Ad	25
Ripley, 2 banks, ● Brown	Q 4	⊙ 152, 177 .... Ad	2,483
Ripleyville, Huron	G 8	Greenwich, 8h, 25h, 61 .... Am., U. S	100
Rising Sun, ● Wood	F 6	⊙ 28a .... Am	465
Risley, (4 miles s. w. of Litchfield, G 10) Medina		61 .... ▭ U. S	50
Rittenhours, Ross			×
Ritters, Fulton	D 3	41k .... ▭ U. S	×
Rittman, ● Wayne	G 11	⊙ 8h, 30b .... U. S., W., F. & Co	150
River Bridge, Hancock	G 5	25g .... ▭ Am	×
Riverdale, Pike	P 7	Piketon, 60 .... Sou	25
Riverdale, Wood			×
Riverside, Columbiana		126	×
Riverside, (Station G, Cincinnati P. O.,) ● Hamilton	P 1	25a .... ▭ Am	×
River Styx, Medina	G 11	30l .... ▭ W., F. & Co	100
Riverton, Jackson	P 9	Minerton, 28k .... Ad	25
Rives, Richland	H 8	Shelby, 8e, 25h .... Am., U. S	×
Rix Mills, Muskingum	L 11	New Concord, 8c .... U. S	100
Roachton, Wood	E 5	15c .... ▭ U. S	20
Robbins, (P. O. name Dove,) Pike	P 7	65b .... ▭ U. S	50
Robbins, Trumbull			×
Robertsville, Stark	H 13	⊙ 24b .... Am	200
Robins, Guernsey	L 12	Byesville, 27 .... Am	400
Robins Mines, Guernsey		8c .... ▭ U. S	×
Robinson, (P. O. name North Robinson,) Crawford	H 7	⊙ 67g .... ▭ Ad	257
Robinson, Hamilton			×
Robinson, Huron		61 .... ▭ U. S	×
Robinson, Logan	J 4	Huntsville, 25f .... Am	25
Robinsons, Coshocton			×
Roby's Siding, Huron			×
Rochester, ● Lorain	G 9	⊙ 25h .... Am	218
Rock, Tuscarawas	J 12	Stillwater, 26a .... ▭ U. S	20
Rockaway, Seneca	G 7	67l .... Ad	25
Rockbridge, ● Hocking	N 8	⊙ 28b .... Ad	250
Rock Camp, Lawrence	R 8	Coalgrove, 60 .... Sou	200
Rock Creek, ● Ashtabula	D 14	Rockcreek Sta., 67d .... Ad	448
Rockcreek Station, Ashtabula	D 14	⊙ 67d .... Ad	×
Rock Cut, Muskingum	K 10	21 .... ▭ Ad	×
Rockdale, Butler	N 1	15b .... ▭ U. S	×
Rockford, 2 banks, ● Mercer	I 2	⊙ 16b .... Am	1,150
Rock House, Hocking	N 8	Logan, 28b, i, k .... Ad	×
Rockland, ● Washington	O 12	Belpre, 8b, 9c, 4 .... U. S	150

Town. County.	Index.	Railway, or, if not on a Railroad, nearest station.	Ex.	Pop.
Rock Mills, Fayette				75
Rockport, Cuyahoga	E 11	⊙ Rocky River, 50b	Natl	1,191
Rockport Station, Cuyahoga	F 11	⊙ 23h, 41d	▭ Am., U.S	×
Rockspring, (3 miles n. e. of Pomeroy, P 10) Meigs		Pomeroy, 28k, 152, 177	Ad., U.S	×
Rockville, Adams		152		150
Rockville, Meigs	F 10	Pomeroy, 28k, 152, 177	Ad., U.S	×
Rockwell Junction, Wood	E 5	11, 41e	▭ U.S	×
Rockwood, Lawrence	S 9	North Kenova, 60	Sou	100
Rocky Fork, Licking	K 9	Newark, 8c, e, f, 114a, c	Ad., U.S	25
Rockyhill, Jackson	P 8	15l	U.S	25
Rockyridge, ⊙ Ottawa	E 6	⊙ 41e	U.S	423
Rocky River, ⊙ Cuyahoga	E 11	⊙ 50b	Natl	300
Rodney, Gallia	Q 9	Gallipolis, 28k, 135g, 152, 177	Ad., U.S	50
Rogers, ⊙ Columbiana	H 15	⊙ 117	Ad	100
Rokeby Lock, Morgan	M 11	Eagleport, 150	U.S	13
Rolla, Knox			Am	×
Rollersville, Sandusky	F 6	⊙ Bradner, 36a	Am	150
Rolling Mill, Guernsey		27	▭ Am	×
Rome, Ashtabula	E 14	⊙ 87d	Ad	150
Rome, Adams		152, 177		300
Rome, Franklin				84
Romnia, Muskingum				×
Rootstown, ⊙ Portage	G 13	⊙ 87b	Ad	300
Roscoe, ⊙ Coshocton	J 11	⊙ 87h	▭ Ad	300
Rosebud, Gallia				×
Rosedale, Gallia				×
Rosedale, Madison	K 5	Mechanicsburg, 23d	Am	200
Rosedale, Montgomery	N 3	31	▭ Am	×
Rose Farm, (2½ miles w. of Deavertown, L 10) Morgan		Crooksville, 21, 29c	Ad., W., F. & Co	25
Rose Farm, Perry			Am	×
Rosehill, Darke	J 1	Hagerman, 15d	Am	25
Roselms, Paulding	G 2	33	▭ Am	60
Rosemont, Mahoning	G 14	⊙ 87c	Ad	300
Rosemoor, Greene		15h	▭ U.S	×
Roseville, Athens			Ad	25
Roseville, 1 bank, ⊙ Muskingum	M 10	⊙ 21	Natl	711
Rosewood, Champaign	K 4	⊙ 65a		250
Ross, ⊙ Butler	O 1	Hamilton, 15a, b, k, 114g, 170	Ad., U.S	350
Rosseau, Morgan	M 10	Bishopville, 136a	U.S	50
Ross Lake, Hamilton		⊙		×
Rossmoyne, Hamilton	T 5	17a	▭ Am	×
Rossville, (P. O. name Hagerman,) Darke	K 1	⊙ 15b	Am	354
Round Bottom, Monroe	M 14	Woodsfield, 10b	Ad	10
Roundhead, ⊙ Hardin	I 4	Belle Center, 25f	Am	275
Rousculp, Allen	I 3	Lima, 15c, 30l, 40a, 65a, 67g	Ad., Am., U.S., W., F. & Co	×
Rowenton, Ashtabula	D 14	Jefferson, 41b	Am	×
Rowland, Morgan	M 11	Malta, 150	U.S	10
Rowlesville, Gallia	P 10	Vinton, 28k	Ad	15
Rows, Ashland	H 10	Ashland, 30b	W., F. & Co	250
Roxabell, ⊙ Ross	N 6	⊙ 9b	U.S	100
Roxanna, Greene	N 3	⊙ 114a	Ad	25
Roxbury, Morgan	N 11	150	U.S	25
Roxford, Tuscarawas				×
Royal, Vinton	O 8	Creola, 28k	Ad	25
Royalton, Fairfield	M 8	Lancaster, 21, 28b	Ad	163
Royersville, Lawrence	R 8	36a	▭ U.S	×
Rudden, (3 miles s. of Etna, L 8) Fairfield		Pickerington, 29b, 136d, U.S.	W., F. & Co	×
Rudolph, Wood	F 4	15f	U.S	50
Rue, (R. R. name *Mooneville*,) Vinton	O 9	9c	U.S	×
Ruggles, Ashland	G 8	Knowlton, 8h	U.S	100
Rumleys Crossing, Harrison				×
Run Junction, Stark		24a	▭ Am	×
Rupels, Ross		15h	▭ U.S	×
Rupert, (3½ miles e. of London, L 5) Madison		London, 25e, 114a	Ad., Am	25
Rural, Clermont	Q 3	Georgetown, 14	C., G. & P	90
Rural Dale, Muskingum	M 11	Gaysport, 150	U.S	100
Rush, Tuscarawas	J 12	Gnadenhutten, 114a	Ad	20
Rush Creek, Union	J 6	Richwood, 30c	W., F. & Co	×
Rushmore, Putnam	H 3	⊙ 61	▭ U.S	150
Rush Road, Cuyahoga		41a	▭ Am	×
Rush Run, ⊙ Jefferson	K 15	⊙ 67a, 145d	Ad., W., F. & Co	100
Rushs, Darke				×
Rushsylvania, 1 bank, ⊙ Logan	J 5	⊙ 25l	Am	497
Rushtown, Scioto	Q 7	28l	▭ Ad	25
Rushville, ⊙ Fairfield	M 9	⊙ 136c	U.S	291
Russell, Geauga				500
Russell, Highland	O 3	9f	U.S	25
Russell Place, Lawrence				×
Russells, Hamilton				×
Russellville, ⊙ Brown	Q 4	Georgetown, 14	C., G. & P	334
Russia, Shelby	K 2	26l	▭ Am	×
Ruth, (5 miles w. of Marion, I 6) Marion		Marion, 25l, 28a, 29a, 30c, f	Am., W., F. & Co	25
Ruthven, (3 miles n. w. of Bergholz, I 14) Jefferson		Bergholz, 39	▭ Ad	×
Rutland, ⊙ Meigs	P 10	⊙ 135f	U.S	300
Ryansville, (1½ miles n. of Manhattan, R 9) Lawrence		North Kenova, 60	Sou	25
Ryon, Scioto	Q 7	New Boston, 20b	▭ Ad	×
S				
Sabina, 2 banks, ⊙ Clinton	N 5	⊙ 8g, 21	Ad., U.S	1,080
Sage, Hardin				×
Sago, Muskingum	K 11	New Concord, 8c	U.S	150
Saint Bernard, ⊙ Hamilton	O 2	⊙ 9a	▭ U.S	1,779
Saint Charles, Butler	N 1	Hamilton, 15a, b, k, 114g, 170	Ad., U.S	×
Saint Clair, Columbiana	H 15	Negley, 117	Ad	150
Saint Clair, Muskingum	L 11	10a	▭ Ad	×
Saint Clairsville, 2 banks, ⊙ Belmont	K 14	⊙ 8d, 125	U.S	1,191
Saint Clairsville Junction, Belmont	K 14	⊙ 26a, 125	▭ Am., U.S	×
Saint Clairsville Junction, Belmont	L 14	⊙ 8c, d	U.S	×
Saint Francis, Hamilton		22	▭ U.S	×
Saint Henry, ⊙ Mercer	J 1	⊙ 15b	Am	700
Saint James, ⊙ Morrow	I 8	⊙ 25l	Am	300
Saint Johns, ⊙ Auglaize	I 8	⊙ 8a	Natl	350
Saint Joseph, (2½ miles w. of Randolph, G 13) Portage		Mishler, 24a	Am	40
Saint Josephs, Perry				×
Saint Louisville, ⊙ Licking	K 9	8c	U.S	264
Saint Martins, ⊙ Brown	O 4	Westboro, 9f	U.S	160
Saint Mary, 2 banks, ⊙ Auglaize	I 2	⊙ 40a, b	U.S	4,000
Saint Nicholas, Seneca				×
Saint Paris, 1 bank, ⊙ Champaign	K 3	⊙ 65a, 114h	Ad., Natl	1,145
Saint Patricks, Shelby				25
Saint Paul, Pickaway	M 7	Ashville, 60	Sou	15
Saint Peters, Mercer	J 1	Fort Recovery, 40a	U.S	10
Saint Peterstown, Hamilton		22	▭ U.S	×
Saint Rose, Mercer	J 1	Maria Stein, 15g	U.S	50
Saint Stephen, Seneca	G 7	87l	Ad	×
Salem, 3 banks, ⊙ Columbiana	H 14	⊙ 87f, 126	Ad., W., F. & Co	7,500
Salem, Montgomery				400
Salem Center, Meigs	P 9	Langsville, 135f	U.S	50
Salesville, ⊙ Guernsey	L 13	8c	U.S	296
Salina, Athens				120
Salineville, 1 bank, ⊙ Columbiana	I 14	⊙ 87b	Ad	3,000
Saltair, Clermont	P 3	Hulington, 14	C., G. & P	×
Saltillo, Holmes	I 11	Millersburg, 8l, 28a	Ad., U.S	50
Saltillo, (P. O. name Buckeye Cottage) Perry	M 10	⊙ 29c, d	W., F. & Co	150
Saltpetre, Washington	M 13	Whipple, 27	Am	50
Salt Run, Jefferson		67a, 145d	▭ Ad., W., F. & Co	×
Samantha, Highland	O 5	Leesburg, 9b	U.S	250
Sample, Mahoning	G 15	Canfield, 30f	W., F. & Co	10
Samsonville, (R. R. name *Washington*) Jackson	Q 8	9d	U.S	30
Sand Bank, Hamilton	U 4	14	C., G. & P	×
Sand Fork, Gallia	Q 9	Gallia, 15l	U.S	25
Sand Fork, Lawrence				25
Sand Hill, Erie	F 8	Prout, 8e	▭ U.S	50
Sand Hollow, Morgan	M 11	Durant, 150	U.S	×
Sand Mill, Wayne		8h	▭ U.S	×
Sandrun, Hocking	N 10	⊙ 28g	▭ Ad	100
Sandrun Junction, Hocking	N 10	28f, g, h	Ad	×
Sandstone, Fairfield	M 8	41	▭ Ad	×
Sandusky, 4 banks, ⊙ Erie	E 8	⊙ 8c, 25f, 29a, 40a, 41e	Am., U.S., W., F. & Co	18,471
Sandusky Junction, Erie		41e	▭ U.S	×
Sandy, Trumbull				×
Sandyville, Tuscarawas	J 12	⊙ 28½	U.S	300
Sanitarium, Hamilton				×
Sant, Vinton	O 8	Creola, 28k	Ad	×
Santa Fe, Logan	J 3	Huntsville, 25f	Am	25
Sarahsville, ⊙ Noble	L 12	⊙ 10a	Ad	306
Saratoga, Columbiana				×
Sardinia, 1 bank, ⊙ Brown	P 3	⊙ 20a, c	Ad	600
Sardis, ⊙ Monroe	M 14	177	Ad	400
Sargents, Pike	P 7	60	▭ Sou	25
Sater, Hamilton	O 1	Harrison, 35b	Am	×
Saundersville, Gallia	R 9	Gallipolis, 28k, 135g, 152, 177	Ad., U.S	100
Savannah, ⊙ Ashland	G 9	Ashland, 30b	W., F. & Co	325
Savona, (P. O. name Tecumseh,) Darke	L 1	⊙ 15b, 25c	Am	30
Saxon, Meigs	P 11	Pomeroy, 28k, 152, 177	Ad., U.S	30
Saybrook, ⊙ Ashtabula	D 14	⊙ 41a, 56b	▭ Ad., Natl	350
Sayre, Perry	M 10	⊙ 29c, g	W., F. & Co	25
Schenck, Butler	O 2	15a	▭ U.S	15
School, (6 miles s. of Hills Station, O 3) Clermont		Hills Station, 9b	U.S	×
Schooley, Ross	O 7	9c	▭ U.S	×
Schumm, Van Wert	H 1	133	Natl	25
Scio, 1 bank, ⊙ Harrison	J 14	⊙ 114a, 145c	Ad., W., F. & Co	900
Scioto, (P. O. name Marble Cliff) Franklin	L 6	114h	▭ Ad	×
Scioto, Scioto	Q 7	New Boston, 20b	▭ Ad	200
Scioto Furnace, Scioto	Q 8	9d	▭ U.S	×
Sciotoville, ⊙ Scioto	Q 7	⊙ 9d, 20b, 60, 152, 177	Ad., Sou., U.S	386
Sciotoville Junction, Scioto	Q 7	9d, 20b	▭ Ad., U.S	×
Scipio Siding, Seneca	G 7	8k	U.S	25
Scofield, (5 miles n. w. of Haysville, Ky, R 4) Brown		Georgetown, 14	C., G. & P	×
Scotch Ridge, Wood	E 5	Pemberville, 25b, 138a	Am., U.S	25
Scott, ⊙ Van Wert	G 1	⊙ 15a	Am	733
Scott, Carroll	I 13	24b	▭ Am	×
Scott, Noble	L 12	10a	▭ Ad	×

Town. County.	Index.	Railway, or, if not on a Railroad, nearest station.	Ex.	Pop.
Scottown, Lawrence	R 9	Ironton, 13l, 28a, 60, 152, 177	Ad., Sou., U.S	169
Scotts, Guernsey				×
Scotts, Huron				×
Scotts Crossing, (R. R. name *Augustus*) Allen	H 3	87g	▭ Ad	12
Scotts Landing, Washington	N 12	27	▭ U.S	×
Scotts Mines, Guernsey	L 12	8c	U.S	30
Scroggsfield, Carroll	I 14	33	▭ Ad	25
Scrub, Adams	Q 5	Peebles, 20a	Ad	25
Scudder, (8 miles w. of Celina, I 7) Mercer		Celina, 15g, 16b, 40a	Am., U.S	10
Seal, Wyandot	H 6	Nevada, 87d	Ad	×
Sealover, Muskingum	L 11	⊙ 150	U.S	×
Seaman, (P. O. name Seman) Adams	Q 5	⊙ 20a	Ad	30
Seawright, Muskingum	L 11	10a	▭ Ad	×
Sebastian, Mercer	J 1	Chickasaw, 15g	U.S	10
Secrests, Guernsey		32	▭ U.S	×
Sedalia, Athens				×
Sedalia, ⊙ Madison	M 5	65a	▭ U.S	200
Sedamsville, (Station G, Cincinnati P. O.) ⊙ Hamilton	P 1	25a	Ad., Am	×
Sedan, Scioto	P 6	Wakefield, 60	Sou	25
Sedgwick, Lawrence				×
Seceders Corners, Trumbull				×
Sego, Perry	L 10	Mt. Perry, 29a	W., F. & Co	40
Sekitan, ⊙ Hamilton	P 1	Addyston, 1, 9g, 20a	▭ Am	723
Selden, Fayette	N 5	21	Ad	300
Selig, Adams	Q 6	Beaver Pond, 20a	▭ Ad	25
Selkirk, (3 miles e. of St. Charles, N 1) Butler		Hamilton, 15a, b, k, 114g, 170	Ad., U.S	×
Selma, 1 bank, ⊙ Clark	M 4	⊙ 114d	Ad	355
Seman, (R. R. name *Seaman*) Adams	Q 5	20a	Ad	30
Semple, Lorain	G 9	41	▭ U.S	×
Seneca, Seneca	G 7	8k	▭ U.S	×
Senecaville, ⊙ Guernsey	L 13	⊙ 32	U.S	461
Sentinel, (3 miles s. e. of Rome, E 14) Ashtabula		Rome, 87d	Ad	59
Seth, Clark	L 3	New Carlisle, 25c	Am	25
Seven Mile, ⊙ Butler	N 1	114g	Ad	268
Seven Mile Siding, Franklin	L 7	See Columbus		×
Seventeen, Tuscarawas	J 12	114a	Ad	100
Seville, 1 bank, ⊙ Medina	G 11	⊙ 28a	U.S	500
Seward, (4 miles s. w. of Metamora, B 4) ⊙ Fulton		Swanton, 41g	U.S	80
Sewellsville, Belmont	K 13	Barnesville, 8c	U.S	200
Shackelton, Highland	P 5	Hillsboro, 9f, 20c	Ad., U.S	23
Shade, Athens	O 10	Lee, 135f	U.S	100
Shade River, Meigs	P 11	Lee, 135f	U.S	×
Shadeville, Franklin	M 7	Lockbourne, 60	Sou	200
Shady Grove, Fayette				×
Shady Side, Belmont	L 15	10b, 87k	▭ Ad	×
Shaffers, (1 mile n. w. of Bellville, I 9) Richland		8a	▭ U.S	×
Shaffers, Mercer	I 1	15b	▭ Ad	×
Shaffers, Stark	H 13	39	▭ Ad	×
Shulers Mills, Knox				200
Shakespeare, (P. O. name Stringtown) Pickaway	N 7	28½		100
Shalersville, Portage	F 13	Ravenna, 30a, 67b, 128a, Ad.	U.S., W., F. & Co	250
Shamrock, (R. R. name *Fredericksdale*) Noble	L 12	10a	Ad	8
Shandon, ⊙ Butler	O 1	Hamilton, 15a, b, k, 114g, 170	Ad., U.S	×
Shane, (4 miles n. w. of Richmond, J 14) Jefferson		See Steubenville		×
Shanesville, 1 bank, ⊙ Tuscarawas	I 11	Sugar Creek, 27	▭ Am	500
Shannon, (1½ miles s. of Spring Mountain, J 10) Coshocton		Warsaw, 23b	Ad	50
Shannons Run, Jefferson		67a	▭ Ad	×
Sharon, Clinton				×
Sharon, Noble	M 12	Caldwell, 10a, 27	Ad., Am	275
Sharon, Pike				×
Sharon Center, ⊙ Medina	G 11	⊙ 61	U.S	300
Sharonville, ⊙ Hamilton	O 2	⊙ 23c	Am	718
Sharpeye, (1 mile n. of Darke, K 1) Darke		Greenville, 15b, 23m, 114h, Ad.	Am., U.S	×
Sharpsburg, Athens	N 11	⊙ 136b	U.S	25
Sharpsburg Junction, Athens	N 11	136a, b	▭ U.S	×
Shasta, Van Wert	H 1	133	▭ Natl	10
Shattuc, Clark	L 4	30c	▭ W., F. & Co	×
Shauck, ⊙ Morrow	I 8	Galion, 25h, i, l, 87b, c, Am.	W., F. & Co	200
Shawnee, 1 bank, ⊙ Perry	M 10	⊙ 9f, 29c	U.S., W., F. & Co	3,266
Shawnee Junction, Morgan		⊙ 29g, 150	Ad., U.S	×
Shawsville, Lorain	F 10	⊙ 41a	U.S	×
Shawtown, Hancock	G 4	54c	▭ Natl	150
Skeatenhalm, Seneca				×
Sheeprun, Brown	Q 4	Georgetown, 14	C., G. & P	×
Sheffield, Lorain	E 10	54b	▭ Natl	45
Shelby, 2 banks, ⊙ Richland	H 8	⊙ 8c, 25h	Am., U.S	1,977
Shelby Junction, Richland	H 8	8c, 25h	Am., U.S	×
Sheldon, Vinton	O 8	Richland, 9c	▭ U.S	×
Shelleys, Butler	N 2	15b	▭ U.S	×
Shell, Adams	Q 4	Jaybird, 20a	▭ Ad	×
Shenandoah, Richland	H 9	Shelby, 8c, 25h	Am., U.S	60
Shenbargers, Ashland				×
Shepard, ⊙ Franklin	L 7	29b	W., F. & Co	×
Sheppards Ridge, Muskingum				×
Shepherdstown, Belmont	K 14	Fairpoint, 26a	U.S	40
Sheridan, Putnam	G 3	Continental, 54c, 133	Natl	×
Sheridan, Lawrence	R 8	60, 152	▭ Sou	×
Sherman, Ashtabula	D 14	54b	▭ Natl	×
Sherman, Summit	G 12	⊙ 30b	W., F. & Co	100
Sherodsville, 1 bank, ⊙ Carroll	J 13	⊙ 24b, 145c	Am., W., F. & Co	1,300
Sherritts, Lawrence	Q 9	Vesuvius, 88a		20
Sherwood, ⊙ Defiance	F 1	⊙ 8k, 15d	Am., U.S	541
Sherwood Siding, (P. O. name Sippo) Stark	H 12	145a	▭ W., F. & Co	×
Sherwoodsburg, Morgan				×
Shiloh, 1 bank, ⊙ Richland	G 8	⊙ 25h	Am	644
Shimar, Adams				×
Shinn, (3½ miles s. e. of Toods, N 11) Morgan		Stockport, 150	U.S	×
Shinrock, Erie	F 8	54b	▭ Natl	75
Ship, Ashtabula	D 15	Jefferson, 41b	Am	50
Short Creek, Harrison	K 14	Cadiz, 114b	Ad	300
Shoups, (P. O. name Zimmerman) Greene	M 3	15h, 114a	▭ Ad., U.S	×
Shreve, 1 bank, ⊙ Wayne	I 10	⊙ 67f	Ad	1,012
Shrimp, (2 miles n. of Beasley Fork, Q 5) Adams		Peebles, 20a	Ad	×
Shyville, Pike	P 7	Wakefield, 60	Sou	25
Siam, (R. R. name *Attica*) Seneca	G 7	8k, 29c	▭ U.S., W., F. & Co	×
Sicily, Highland	P 4	Sardinia, 20a, c	Ad	×
Siding Forty-Eight, Stark	H 13	24a	▭ Am	×
Siding Ten, Cuyahoga		24a	▭ Am	×
Siding Twenty-Eight, Portage	F 13	24a	▭ Am	×
Sidney, 2 banks, ⊙ Shelby	K 3	⊙ 15c, 25k	Am., U.S	4,850
Signal, Columbiana	H 15	⊙ 117	Ad	25
Silers, Morgan				×
Silver Creek, Hardin	I 5	25f	▭ Am	150
Silver Creek, Medina	G 11	⊙ 30b, k	W., F. & Co	×
Silver Hill, Wayne				×
Silver Lake, Summit				×
Silverton, Hamilton	O 2	17a	Am	150
Silverwood, Hancock				×
Simms, Greene	M 3	25c	▭ Am	×
Simons, Ashtabula	E 15	41e	Am	100
Simons, Wood		⊙		×
Simonsons, Hamilton	T 1	25b	▭ Am	×
Simpsons, Jackson	P 8	65b	▭ U.S	×
Siney, Fulton	D 4	Delta, 41g	U.S	10
Sinking Spring, ⊙ Highland	P 5	Peebles, 20a	Ad	300
Sioux, (6 miles s. w. of Piketon, P 7) Pike		Piketon, 60	Sou	10
Sippo, (R. R. name *Sherwood Siding*) Stark	H 12	145a	▭ W., F. & Co	×
Sites, Hamilton	U 5	Columbia, 14, 114d, g	Ad., C., G. & P	×
Sitka, (1½ miles w. of Cow Run, N 12) Washington		Marietta, 9e, 27, 136a, 150, 177	Ad., Am., U.S	20
Siverly, Vinton	N 8	Creola, 28k	Ad	×
Sixpoints, Wood	F 5	Prairie Depot, 136a	U.S	25
Sixteen Mile Stand, Hamilton	O 2	Hazlewood, 17a	Am	×
Skeels Cross Roads, Mercer	I 1	Celina, 15g, 16b, 40a	Am., U.S	25
Skelley, (P. O. name Creswell) Jefferson	J 14	114a	▭ Ad	10
Skiffsville, (5 miles e. of Felicity, Q 3) Brown		Bethel, 14	C., G. & P	×
Skullfork, Guernsey	K 13	Piedmont, 26a	U.S	×
Slate Mills, Ross	O 7	15h	▭ U.S	35
Slater, Gallia	R 10	Gallipolis, 28k, 135g, 152, 177	Ad., U.S	25
Slick, Marion	I 7	30c	▭ W., F. & Co	×
Sligo, (4 miles n. of Antrim, K 13) Guernsey		Piedmont, 26a	U.S	×
Slocums, (P. O. name Wait) Scioto	Q 8	9d	▭ U.S	25
Slope, Trumbull	F 15	Coalburg, 41b	Am	×
Slough (3 miles n. e. of Carroll, M 8) Fairfield		Carroll, 28b	Ad	25
Smalles, Morrow	J 8	Fulton, 135b	U.S	×
Smarts Spur, Sandusky	F 7	40a	▭ U.S	×
Smiley, (R. R. name *Edgerton*) Paulding	G 1	56c	▭ Am	125
Smith, Muskingum				×
Smithdale, (2½ miles w. of Laceyville, J 13) Harrison		Cadiz, 114b	Ad	×
Smithfield, 1 bank, ⊙ Jefferson	J 15	⊙ Dillonvale, 145c	W., F. & Co	639
Smith Road, Medina	G 11	Medina, 28a, 61	U.S	25
Smiths, Muskingum	L 11	10a	▭ Ad	×
Smiths Landing, Clermont	O 3	Georgetown, 14	C., G. & P	×
Smiths Siding, Wood				×
Smithville, ⊙ Wayne	H 11	⊙ 145a	W., F. & Co	482
Smithville, (P. O. name Wellersville) Wayne	H 11	⊙ 67f	Ad	80
Smock, (4 miles s. w. of Islesboro, N 9) Hocking		Logan, 28b, i, k	Ad	×
Smyrna, Harrison	K 13	Piedmont, 26a	U.S	125
Snodes, Mahoning	G 14	⊙ 67e	Ad	10
Snow Fork Junction, Athens	N 10	28e, d, f	▭ U.S	×
Snowville, Meigs	O 10	Lee, 135f	U.S	25

Town. County.	Index.	Railway, or, if not on a Railroad, nearest station.	Ex.	Pop.
Snyder, (4 miles s. e. of Sater, O 1) Hamilton		Harrison, 35b	Am	×
Snyders, Clark	L 4	25c	▭ Am	×
Socialville, (R. R. name *Williamson*) Warren	O 2	17a	Am	75
Sodom, Trumbull	F 15	Girard, 30c, 67d, 128a, Ad., U.S	W., F. & Co	10
Soldiers Home, (P. O. name National Military Home) Montgomery		15f	▭ U.S	×
Solon, ⊙ Cuyahoga	F 12	⊙ 24c, 30c	Am., W., F. & Co	300
Solon, (P. O. name South Solon) Madison	M 5	65b	U.S	84
Somerdale, ⊙ Tuscarawas	I 12	⊙ 145c	W., F. & Co	×
Somerford, Madison				222
Somers, Hancock		⊙		×
Somerset, 1 bank, ⊙ Perry	M 9	⊙ 9f	U.S	1,127
Somerton, 1 bank, ⊙ Belmont	L 13	Barnesville, 8c	U.S	250
Somerville, ⊙ Butler	N 1	⊙ 114g	Ad	350
Sonora, ⊙ Muskingum	L 11	⊙ 8c	U.S	200
Sophia, (2 miles w. of Tipton, G 1) Paulding		Tipton, 33	▭ Am	×
Sorg, Highland				×
Sorrell, Hamilton				×
South Akron, (2 miles s. of Akron, G 12) Summit		⊙ 8h, 23a, 30b, Ad., Am., U.S.	W., F. & Co	×
South Bantam, Clermont	P 3	14	C., G. & P	×
South Bloomfield, Pickaway	M 7	Ashville, 60	Sou	273
South Bloomingville, (R. R. name *Bloomingville*), Hocking	N 8	28½		100
South Brooklyn, Cuyahoga				1,500
South Charleston, (R. R. name *Charleston*) 2 banks, ⊙ Clark	M 5	⊙ 65b, 114d	Ad., U.S	1,041
South Cleveland, Cuyahoga				×
South Columbus Grove, Putnam		15c	▭ U.S	×
South Elmwood, Pickaway				×
South Euclid, Cuyahoga	E 12	Noble, 41a	Am	×
South Flucwils, (P. O. name Vanceburg) Brown	P 4	⊙ 20a	Ad	25
South Hamilton, Butler		15a	▭ U.S	×
Southington, Trumbull	F 14	Phalanx, 5, 30c	Ad, W., F. & Co	100
South Kirtland, Lake	E 13	Willoughby, 41a, 56b	Am., Natl	×
South Lebanon, ⊙ Warren	O 3	⊙ 114d	Ad	500
South Londonville, Ashland		⊙ 67h	▭ Ad	×
South Mantua Corner, Portage				×
South Newark, Licking	L 9	9f	▭ U.S	×
South Newburg, Geauga	E 13	Burton Station, 128b, c	U.S	150
South New Lyme, ⊙ Ashtabula	E 15	Rome, 87d	Ad	300
South Norwood, Hamilton				×
South Olive, Noble	M 12	27	Am	150
South Ottawa, Putnam		15c	▭ U.S	×
South Park, Cuyahoga	F 11	⊙ 28½	U.S	75
South Perry, Hocking	N 8	*Adelphi Sta.*, 45		200
South Plymouth, Fayette				×
South Point, ⊙ Lawrence	S 8	N. Kenova, 60	Sou	300
South Salem, Ross	O 6	Lyndon, 9b	U.S	268
South Sandusky, Erie	E 8	29a	▭ W., F. & Co	×
Southside, Hamilton	U 8	⊙ 15a, 25a	▭ Am., U.S	×
South Solon, (R. R. name *Solon*,) ⊙ Madison	M 5	⊙ 65b	U.S	345
South Solon, Summit				×
South Thompson, Geauga	D 13	Painesville, 41a, 56b, 128b, Am.	Natl., W., F. & Co	×
South Warsaw, Allen	I 3	Lima, 15c, 30l, 41a, 65a, 67g	Ad., Am., U.S., W., F. & Co	50
South Webster, ⊙ Scioto	Q 8	⊙ 9d	U.S	328
Southworth, Allen	H 2	15g	▭ U.S	50
South Zanesville, (2½ miles s. of Zanesville, L 10) ⊙ Muskingum		⊙ 21, 29b	Ad., W., F. & Co	×
Spafford, Shelby	K 3	25k	▭ Am	×
Spangler, Muskingum		21, 29b	▭ Ad., W., F. & Co	×
Spanker, Montgomery	L 3	Kinsey, 15g	U.S	150
Spann, (2½ miles e. of New Palestine, P 2) Clermont		Amelia, 14	C., G. & P	25
Sparta, ⊙ Morrow	J 8	Centerburg, 28a, 135b	Ad., U.S	316
Sparta, (P. O. name Pierce,) Stark	I 12	⊙ 28½	U.S	300
Spauldings, Jefferson	J 15	87a	▭ Ad	×
Specht, (3½ miles n. of Eckley, I 14) Carroll		Augusta, 39	Ad	10
Special, (1½ miles s. of Shreve, I 10) Holmes		Shreve, 67f	Ad	×
Spellacy, Holmes		67h	▭ Ad	×
Spencer, 1 bank, ⊙ Medina	G 10	⊙ 61, 145a	U.S., W., F. & Co	200
Spencers Station, Guernsey	L 13	⊙ 8c	U.S	60
Spencerville, 2 banks, ⊙ Allen	I 2	⊙ 15g, 30l	U.S., W., F. & Co	1,266
Spicy, (3 miles s. e. of Slater, R 10) Gallia		Gallipolis, 28k, 135g, 152, 177	Ad., U.S	×
Spiller, (4½ miles e. of Racine, P 11) Meigs		Pomeroy, 28k, 152, 177	Ad., U.S	×
Spokane (R. R. name *Bristolville Station*) Trumbull	F 14	67d	Ad	25
Spore, Crawford	H 7	135a	▭ U.S	30
Spout Spring, (P. O. name Humboldt) Ross	O 6	65b	▭ U.S	25
Sprague, Monroe	M 13	Ethel, 10b	Ad	12
Spratt, Muskingum	L 11	10a	Ad	×
Springboro, ⊙ Warren	N 2	Franklin, 15b, 25c, 170	Am	418
Springdale, Hamilton	O 2	Glendale, 15a	U.S	400
Spring Dale, Washington				×
Springer, Jackson	O 8	Vigo, 9c	U.S	×
SPRINGFIELD, 7 banks, ⊙ Clark	L 4	⊙ 25c, d, e, f, o, 30c, 65a, 114f	Ad., Am., Natl., U.S., W., F. & Co	31,895
Springhill, Champaign	K 4	W. Liberty, 25f	Am	158
Spring Lake, Williams	E 1	Edon, 140b	Pac	30
Spring Mills, ⊙ Richland	H 8	8e	▭ U.S	60
Spring Mountain, Coshocton	J 10	Warsaw, 23b	Ad	100
Spring Valley, 1 bank, ⊙ Greene	M 8	114d	Ad	538
Springville, Wayne	H 10	*Millbrook*, 67f	▭ Ad	100
Sprucevale, Columbiana	I 15	Elkton, 117	Ad	×
Stafford, Monroe	M 13	Ethel, 10b	Ad	250
Standing Stone, Monroe		10b	▭ Ad	×
Stanhope, (4 miles n. of Kinsman, E 15) Ashtabula		*Kinsman*, 41b	▭ Am	×
Stanhope, Trumbull	E 15	41b	▭ Am	×
Stanley, Henry	F 3	8k	▭ U.S	50
Stanley, Putnam	G 4	Pandora, 61	U.S	×
Stanleyville, Washington	N 12	27	Am	60
Stantontown, Morrow	J 7	Ashley, 25l	Am	50
Stanwood, (3 miles s. of East Greenville, H 12) Stark		Dalton, 145	W., F. & Co	×
Starch Factory, (4 miles s. e. of Columbus, L 7) Franklin		28b	▭ Ad	×
Starkey, Monroe	M 13	10b	▭ Ad	×
Starr, Hocking	N 9	⊙ 28k	▭ Ad	100
Startle, Jefferson	K 14	Dillonvale, 145c	W., F. & Co	15
State Line, Trumbull	F 15	30d	▭ W., F. & Co	×
State Road, Trumbull	F 14	128b	▭ U.S	20
State Soldiers Home, ⊙ Erie	E 8	8e	▭ U.S	×
Station B, (R. R. name *Euclid Avenue*) Cuyahoga	E 12	56b	Ad., Am., W., F. & Co	×
Station Fifteen, (R. R. name *Philadelphia Road*) Harrison	J 13	114a	Ad	45
Staunton, Fayette	N 5	Washington, C. H., 8g, 15h, 21, 65b	Ad., U.S	200
Steamburg, Ashtabula	D 15	Dorset, 41b	Am	×
Steam Corners, Morrow	I 8	Galion, 25h, i, l, 30b, c, Am.	W., F. & Co	50
Steamtown, Noble	L 13	10a	▭ Ad	×
Stearns, Delaware		29a	▭ W., F. & Co	×
Stedeke, (6½ miles e. of Shanes Crossing, I 1) Mercer		Celina, 13g, 16b, 40a	Am., U.S	25
Steece, (R. R. name *Burlies Station*) Lawrence	R 8	36a, d		30
Steel, Belmont	K 14	Neffs, 8c	▭ U.S	×
Steeles, Hocking		28½		×
Steel Run, Washington	N 13	Marietta, 9e, 27, 136a, 150, 177	Ad., Am., U.S	4
Steinmans, Mercer	J 2	15g	▭ U.S	×
Steinsburger, Champaign	K 4	Urbana, 25f, 30c, 114h, Ad.	Am., W., F. & Co	×
Stella, Vinton	O 8	Creola, 28k	Ad	25
Stelvideo, Darke	K 1	114l	Ad	×
Stephens, Adams	R 5	Manchester, 152, 177	Ad	30
Sterling, ⊙ Wayne	G 11	⊙ 8h, 26a, 30b	U.S., W., F. & Co	300
Steuben, Huron	G 8	Chicago, 8e, h, k	U.S	900
Steubenville, 5 banks, ⊙ Jefferson	J 15	⊙ 67a, 114a, 145d, 177	Ad., W., F. & Co	14,000
Stevens, Allen				×
Stevens, Muskingum				×
Stewart, ⊙ Athens	O 11	⊙ 9c, 136c	U.S	200
Stewart Junction, Athens	O 11	⊙ 136a, c	▭ U.S	×
Stewarts Furnace, Trumbull	F 15	41d	▭ Am	×
Stewartsville, (R. R. name *Franklin*) Belmont	L 14	8c	U.S	100
Stillwater, Tuscarawas	J 13	26a	▭ U.S	125
Stillwater Junction, (P. O. name Mummaville) Montgomery	M 3	15g, 25n, 114e	Ad., Am., U.S	×
Stilwell, Holmes	J 10	Brinkhaven, 23a, 67h	Ad	50
Stinger, (4 miles n. e. of Homer, K 8) Licking		Utica, 8e	U.S	×
Stites, Hamilton		14	C., G. & P	×
Stockport, ⊙ Morgan	N 11	⊙ 150	U.S	416
Stockton, (R. R. name *Jones*) Butler	O 2	15a	U.S	80
Stockwells, Wood				×
Stock Yards, Hamilton	U 3	See Cincinnati	U.S	×
Stokes, Warren	O 2	17a	▭ Am	×
Stollburg, Pike				×
Stone, (P. O. name Blue Rock) Muskingum	M 11	150	▭ Ad	75
Stone Creek, (R. R. name *Philipsburg*,) ⊙ Tuscarawas	J 12	27	Am	200
Stonelick, Clermont	P 3	Perintown, 20a	Ad	×
Stones, Muskingum				×
Stoneville, (3 miles n. w. of Windsor, E 14) Ashtabula		East Orwell, 87d	Ad	×
Stony Creek, Ross		60	▭ Sou	×
Stony Ridge, Wood	E 5	⊙ 135a	U.S	150
Storms, Ross	O 6	⊙ 65b	U.S	25
Storrs, (1½ miles w. of Cincinnati, U 3) Hamilton		⊙ 9g	▭ U.S	×
Stout, ⊙ Adams	R 5	Jaybird, 20a	▭ Ad	×
Stoutsville, ⊙ Fairfield	M 7	⊙ 21	Ad	262
Stovertown, Muskingum	L 10	29c	W., F. & Co	75
Stow Corners, Summit				×

TOWN.	COUNTY.	INDEX.	RAILWAY, or Railroad, where station.	POP.
Straight Creek, Brown				
Stradley, Perry				
Stratford, Delaware				
Streetsboro, ● Portage				
Strong Town, (R. R. name Skinke)				
Strongsville Station, Cuyahoga				
Stroup, Tuscarawas				
Stuart's Bank, ● Williams				
Stubbs, (3 miles w. of Pennsville, M 11) Morgan				
Stumps, (2 miles s. of New Middletown, G 15) Mahoning				
Sturgis, Meigs				
Sugar Creek, ● Tuscarawas				
Sugar Grove, ● Fairfield				
Sugar Ridge, Wood				
Sugar Tree, Gallia				
Sugarcreek, Tuscarawas				
Sugar Valley, Preble				
Sulter, Lawrence				
Sullivan, ● Ashland				
Sulphur Springs, ● Crawford				
Summerfield, ● Noble				
Summerford, Madison				
Summit, Clermont				
Summit, Miami				
Summit, Stark				
Sunbury, (P. O. name Sunbury)				
Sunfish, Harrison				
Sunnyside, Tuscarawas				
Surprise, Morrow				
Sutton, Guernsey				
Swan Creek, Gallia				
Swanton, ● Lucas				
Swartz, Hamilton				
Sweetwater, Montgomery				
Swigart, Cuyahoga				
Swisshelm, (3 miles w. of New Lisbon, M 14) Columbiana				
Sycamore, Hamilton				
Sycamore, Wyandot				
Sylvania, Lucas				
Symmes Corners, Butler				
Symmes, ● Meigs				
T				
Tabor, (3 miles s. of Bell Boy, Tuscarawas)				
Tacoma, ● Belmont				
Tadmor, ● Guernsey				
Tallmadge, ● Summit				
Tappan, ● Harrison				
Tawney, (2 miles w. of Cadiz, K 14) Harrison				
Tawsons, Perry				
Taylor, (4 miles s. of Cincin- Hamilton)				
Taylor, (4 miles n. of Cincin- Hamilton)				
Taylorsville, Montgomery				
Tedrow, Tuscarawas				
Telegraph, (P. O. name Cor- Hancock)				
Tennyson, Jefferson				
Terrace, Lake				
Terrell's Corners, Hamilton				
Terry, (2 miles s. of Wil- Williams)				
Texas, Henry				
Thacker, Champaign				
Thayer, Lawrence				
The Colony, (2 miles s. of Sil- Clinton)				
The Falls, (2 miles s. of Bel- Belmont)				
The Ridge, Perry				
Thompson, Summit				
Thompson's, Cuyahoga				
Thorndyke, Cuyahoga				
Thornville, ● Perry				
Thurman, Clark				
Tiffin, Ashtabula				
Tiffin, Highland				
Tiffin, Hancock				
Tiffin, Lucas				
Tiffin, (3 miles n. of Palmyra, B 15) Portage				
Tilden, (1½ miles s. of Ashley, H 16) Delaware				
Tillerville, Paulding				
Tillman, (2 miles s. of Millersville, G 12) Lucas				
Timpersons, ● Harrison				
Tinkers Creek, Cuyahoga				
Tippecanoe City, Miami				
Tippecanoe, (2 miles s. of Mil- Miami)				
Tiro, (2 miles n. of Palmyra, B 15) Portage				
Tiskilwa, Putnam				
Tod, Wood				
Todd's Fork, ● Scioto				
Tolbert, ● Pickaway				
Tolbert's Station, Clermont				
Tolles, Crawford, (P. O. name Kirkpatrick)				
Tolson, Marion, (R. R. name Black Lake)				
Tomb, (R. R. name Tomb)				
Tom Brown's Summit, Summit, (R. R. name Jonesboro)				
Tom's Run, Jefferson				
Tonkin, (R. R. name Tonkin)				
Tor Branch Junction, Summit				
Torch, (R. R. name Torch)				
Tory, Ohio				
Van Wert, Ohio				

TOWN.	COUNTY.	INDEX.	RAILWAY, or Railroad, where station.	POP.
TOLEDO, 14 banks, ● Lucas				
Toledo Bell, Lucas				
Toledo Junction, Richland				
Tonkin, (R. R. name Tonkin)				
Tonnellier, Hamilton				
Tonnellier, Lawrence				
Tonnellier, (R. R. name Tonnellier)				
Tonnellier, Tuscarawas				
Sandusky, (R. R. name Tonnellier)				
Townsend, Putnam				
Tracy, Brown				
Trainer, Delaware				
Trail, Jackson				
Trail, Tom Greene				
Trainer, Norman				
Transitville, Lucas				
Transylvania, Adams				
Trenton, Hamilton				
Trentonia, Hamilton				
Trenton, Perry				
Trenton, Tuscarawas				
Tremont City, ● Clark				
Tremont, Lucas				
Tremont, Summit				
Trenton, ● Butler				
Trenton, (2 miles s. of Seven Mile, N 2) Butler				
Trenton, (2 miles s. of Columbus, L 15) Franklin				
Trenton, ● Muskingum				
Trenton, ● Washington				
Trenton, ● Williams				
Trenton, (P. O. name Trenton)				
Trenton, (R. R. name Trenton)				
Trenton, Trumbull				
Trenton, (2 miles s. of Ashtabula, E 1) Ashtabula

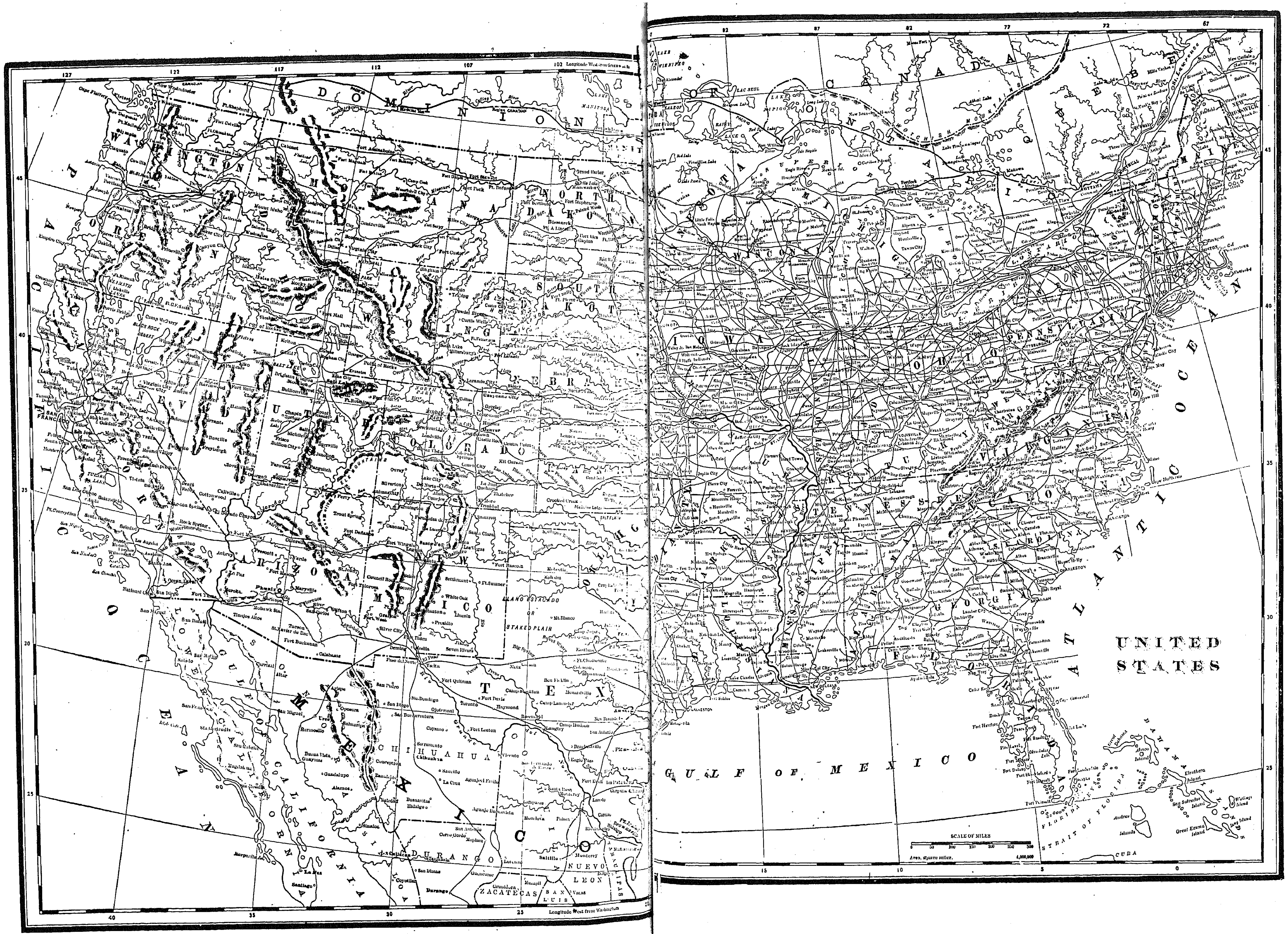
UNITED STATES
DOMINION OF CANADA
PACIFIC OCEAN
ATLANTIC OCEAN
GULF OF MEXICO
MEXICO
WASHINGTON
OREGON
CALIFORNIA
NEVADA
IDAHO
MONTANA
WYOMING
UTAH
COLORADO
ARIZONA
NEW MEXICO
TEXAS
NORTH DAKOTA
SOUTH DAKOTA
NEBRASKA
IOWA
WISCONSIN
MICHIGAN
OHIO
PENNSYLVANIA
TENNESSEE
GEORGIA
FLORIDA
LOWER CALIFORNIA
CHIHUAHUA
DURANGO
NUEVO LEON
ZACATECAS
LAKE SUPERIOR
STRAIT OF FLORIDA
CUBA
Longitude West from Greenwich
Longitude West from Washington
SCALE OF MILES
Area, square miles, 4,000,000

Town. County.	Index.	Railway, or, (if not on a Railroad, nearest station.) Ex.	Pop.
West Newton, Allen	I 4	Lima, 15c, 30i, 40a, 65d, 67g, Ad., Am., U. S., W., F. & Co	100
Weston, 2 banks, ● Wood	F 4	⊙ 15c U. S	1,145
West Park, (1 mile w. of North Linndale, E 11) Cuyahoga		Lindale, 25h Am	50
West Point, Columbiana	H 15	Lisbon, 30f, 117 Ad., W., F. & Co	25
West Richfield, ● Summit	F 11	Peninsula, 26½ U. S	900
West Rushville, Fairfield	M 8	Rushville, 135c U. S	195
West Salem, 2 banks, ● Wayne	G 10	⊙ 80b W., F. & Co	756
West Side, Hamilton		Ad	×
West Sonora, Preble	L 1	11e	200
West Springfield, (1½ miles w. of Springfield, L 4) Clark		25a □ Am	×
		Am., U. S	×
West Toledo, ● Lucas	D 5	⊙ 41f Ad	325
West Union, 1 bank, ● Adams	Q 6	Peebles, 20a Am	572
West Unity, 1 bank, ● Williams	E 2	⊙ 16a Am	200
Westview, Cuyahoga	F 11	⊙ 25h Ad	300
Westville, ● Champaign	K 4	⊙ 114b	×
West Walnut Hills, Hamilton		□ Ad., U. S	571
West Wheeling, Belmont	K 15	26c, 67a	
West Williamsfield (R. R. name Williamsfield,) ● Ashtabula	E 15	Am	930
		⊙ 41b U. S	1,050
Westwood, Hamilton	P 1	22 U. S	50
West Woodville, Clermont	O 4	Blanchester, 95, f □ Sou	25
Wetmore, Pike	P 7	60 □ Ad	25
Wetsel, Van Wert	H 2	Van Wert, 16a, b, 67g Ad., Am	×
Weybourn, Hamilton	T 5	114g □ Ad	×
Weyers, Erie	F 8	29a □ W., F. & Co	250
Weymouth, Medina	G 11	Medina, 26a, 61 U. S	800
Wharton, ● Wyandot	H 5	⊙ 25f Am	
Wharton, (P. O. name Dry Run) Scioto	Q 7	20a □ Ad	25
Wheat, Adams	O 5	Seaman, 20a Ad	65
Wheeler, (3 miles s. of Madison, D 13) Lake		Madison, 41a, 56b Am., Natl	×
Wheelersburg, ● Scioto	Q 8	⊙ 60 Sou	301
Wheeling Creek, (P. O. name Drill) Belmont	K 15	⊙ 26a □ U. S	×
			200
Whelden, Jackson			×
Whetlock, Summit			×
Whetstone, Morrow	I 8	St. James, 25f Am	×
Whetstone, Franklin		Ad	75
Whigville, Noble	I 13	10e Am	75
Whipple, Washington	N 12	27	
Whiskey Switch, (1½ miles w. of Circleville, M 7) Pickaway		3 □ Ad	×
		Kingston, 45, 60 Sou	10
Whisler, Pickaway	N 7	□ Ad	×
Whitacres, Carroll	H 14	20	
White, (3 miles s. e. of Patriot, Q 9) Gallia		Gallia, 151 U. S	×
		W., F. & Co	250
White Cottage, Muskingum	L 10	29b W., F. & Co	50
Whitefox, Huron	G 10	Clarksfield, 145a □ W., F. & Co	507
Whitehouse, ● Lucas	E 4	⊙ 140a Pac	19
White Oak, Brown	P 4	30a □ Ad	×
Whites Mill, Delaware			25
White Sulphur, Delaware	K 6	⊙ 25d Am	
White Water, (R. R. name White Water Park,) Hamilton	O 1	25b □ Am	×
Whitfield, Montgomery	M 2	15a □ U. S	×
Whitmans, (P. O. name Glade,) Jackson	P 7	65b U. S	25
Whitmore, Sandusky	F 7	⊙ 40a □ U. S	10
Whitney, Belmont	L 14	Glencoe, 8e U. S	×
Whittlesey, Medina	G 10	Medina, 26a, 61 U. S	160
Whitwell, Lawrence			×
Whigsel, Guernsey			×
Wick (2½ miles s. w. of West Williamsfield, E 15) Ashtabula		W. Williamsfeld, 41b Am	100
Wickliffe, ● Lake	E 12	Wickliffe, 41a, 56b Am., Natl	250
Wickliffe, Lake	E 12	⊙ 41a, 56b Am., Natl	×
Widowville, Ashland	H 9	Lucas, 62, 67f Ad	60
Wigginsville, Clermont	Q 2	Bethel, 14 C., G. & P	41
Wights, Wood	E 5	67f □ Ad	×
Wigner, Gallia	Q 9	Gallipolis, 28k, 135g, 152, 177, Ad., U. S	25
Wilberforce, ● Greene	M 4	Xenia, 15h, 114d, e, f □ Ad., U. S	25
Wilberforce Station, Greene	M 4	114d □ Ad	×
Wilmer, (3 miles s. of Byer, O 8) Jackson		Byer, 9e U. S	×
Wildare, (5½ miles n. w. of Cortland, F 14) Trumbull		Cortland, 50a W., F. & Co	5
Wiley, Darke	L 1	114b □ Ad	×
Wilgus, Lawrence	R 9	Ironton, 15f, 36a, 60, 152, 177, Ad., Sou., U. S	10
Wilhelms, Muskingum	L 11	10a □ Ad	×
Wilkesville, ● Vinton	P 9	Radcliff, 23k Ad	262
Wilkins, Licking	K 9	Newark, 8c, e, f, 114a, c. Ad., U. S	150
Willard, (1 mile e. of Rocky River, E 11) Cuyahoga		Rocky River, 56b Natl	200
Willettville, Highland	O 5	Russel, 9f U. S	50
Williams, (1½ miles w. of Vaughnsville, H 3) Putnam		Blimer, 61 □ U. S	×
Williamsburg, 1 bank, ● Clermont	P 3	⊙ 20a Ad	823
Williams Center, Williams	E 1	Bryan, 16a, 41g Am., U. S	100
Williamsdale, Hamilton	T 4	15a □ U. S	25
Williamsfield, Ashtabula	E 15	Williamsfield, 41b Am	300
Williamsfield, (P. O. name West Williamsfield) Ashtabula	E 15	⊙ 41b Am	930
Williamsport, 1 bank, ● Pickaway	N 7	⊙ 21 Ad	868
Williamston, Mahoning	G 15	see Youngstown	×
Williamstown, Hancock	H 5	135c U. S	50
Williston, Ottawa	E 6	⊙ 145a W., F. & Co	125
Willoughby, 2 banks, ● Lake	D 12	⊙ 41a, 56b Am., Natl	1,219
Willow, Cuyahoga	F 11	⊙ 26½ □ U. S	×
Willow Brook, Stark			×
Willow Brook, Coshocton	K 10	Coshocton, 24a, 67h, 114a, Ad., Am	25
Willow Creek, Hancock	G 4	10a □ U. S	×
Willow Dell, Darke	J 2	Versailles, 15g, 23c Am., U. S	100
Willow Farm, Washington			×
Willow Hill, Clermont		11 C., G. & P	×
Willow Wood, Lawrence	R 9	Ironton, 15f, 36a, 60, 152, 177, Ad., Sou., U. S	80
Wills Creek, Coshocton	K 11	Conesville, 21a, 114a, Ad	100
Willshire, ● Van Wert	H 1	⊙ 133 Nat	566
Wilmington, 2 banks, ● Clinton	N 4	⊙ 8a, 21 Ad., U. S	3,079
Wilmot, 1 bank, ● Stark	I 12	⊙ Beach City, 24a, 26a, Am., U. S	500
Wilson, (R. R. name Newport,) Adams	P 5	20a Ad	130
Wilson Mills, Cuyahoga	E 12	Collinwood, 41a Am	150
Wiltsee, Clermont	P 3	11 □ C., G. & Co	×
Winameg, Fulton	E 3	Wauseon, 41g U. S	10
Winchester, 1 bank, ● Adams	P 5	⊙ 20a Ad	1,204
Winchester, (P. O. name Canal Winchester) Franklin	M 7	25b Ad	683
Winchester, Preble			389
Windfall, Medina	G 11	Medina, 25a, 61 U. S	×
Windham, ● Portage	F 13	⊙ 30a W., F. & Co	400
Windsor, ● Ashtabula	E 14	Windsor Mills, 123c U. S	300
Windsor, Morgan			×
Windsor Mills, ● Ashtabula	E 14	123c □ U. S	50
Wineland, Hancock	G 5	Mortimer, 56c, 135c □ Natl., U. S	40
Winesburg, ● Holmes	I 11	Millersburg, 8i, 23a Ad., U. S	300
Winfield, Tuscarawas	I 12	Canal Dover, 26a, 27, 67c. Ad., Am., U. S	150
Winfred, Washington		⊙	×
Wingett Run, Washington	N 13	Marietta, 9e, 27, 136a, 150, 177, Ad., Am., U. S	50
Wingston, Wood	F 4	⊙ Trombley, 135c U. S	40
Winkle, (R. R. name East Danville) Highland	P 5	30c Ad	25
Winona, ● Columbiana	H 14	Salem, 67f, 126 Ad., W., F. & Co	150
Winona Furnace, Hocking	M 9	28 □ U. S	125
Winslow Park, Hamilton	S 5	17a □ Am	×
Wintergreen, (5 miles n. w. of Walhonding, J 10) Coshocton		Walhonding, 67h Ad	100
Winterset, (7 miles s. e. of Antrim, K 12) Guernsey		Piedmont, 26a U. S	200
Wintersville, ● Jefferson	J 15	Steubenville, 67a, 114a, 115d, 177 Ad., W. F. & Co	100
Winton Junction, Hamilton		15a □ U. S	×
Winton Place, ● Hamilton	O 1	⊙ 15a, 25c Am., U. S	380
Wise, Van Wert	G 1	Scott, 16a Am	×
Wise, Monroe	M 14	10b □ Ad	×
Wiseman, (7 miles n. w. of Plattsburg, L 5) Clark		Plattsburg, 25e Am	100
Wisterman, Putnam	G 3	133 □ Natl	75
Withamsville, Clermont	P 3	Mt. Summit, 14 C., G. & P	200
Wittens, Monroe	M 14	Woodsfield, 10b Ad	×
Wolf, (R. R. name Wolfs Station) Tuscarawas	J 1	27 Am	100
Wolfcale, Van Wert	H 1	Convoy, 67g Ad	20
Wolf Creek, Washington	N 11	Roxbury, 150 U. S	20
Wolfes, Morgan		136a □ U. S	×
Wolfpen, (5 miles s. e. of Harrisonville, O 10) Meigs		Lee, 135 U. S	×
Wolfes, Morgan			×
Wood, Butler	N 1	15f □ U. S	25
Woodburn, Hamilton			×
Woodford, Huron	F 9	Hartland, 145a W., F. & Co	×
Woodford, Hamilton	F 5	17a □ Am	×
Woodgrove, Morgan	M 11	Malta, 150 U. S	39
Woodington, Darke	K 1	⊙ 114f Ad	300
Woodland, Union	J 6	⊙ 9e W., F. & Co	25
Woodland, Columbiana			×
Woodland, Cuyahoga	E 12	56b □ Natl	×
Woodland, Mahoning			×
Woodlawn, Hamilton	O 2	15a □ U. S	25
Woodlyn, Pickaway	N 6	⊙ Williamsport, 21 Ad	25
Woodsdale, Butler	N 2	Le Sourdsville, 15b □ U. S	×
Woodsdale Park, Butler		⊙ 15b □ U. S	×
Woodsdale Station, Butler	N 2	15b □ U. S	×
Woodsfield, 1 bank, ● Monroe	M 13	⊙ 10b Ad	1,100
Woodside, Wood	F 5	⊙ 135c □ U. S	×
Woods Station, Butler			25
Woodstock, 1 bank, ● Champaign	K 5	⊙ 114h Ad	310
Woodview, Morrow	I 8	Mt. Gilead, 25m, 135b Am., U. S	120
Woodville, ● Sandusky	E 6	⊙ 67f Ad	600
Woodworth, (2½ miles s. of Boardman, O 15) Mahoning		Calla, 30f W., F. & Co	10
Woodyards, Athens	O 10	Lee, 136f U. S	70
Wooster, 2 banks, ● Wayne	H 10	⊙ 8l, 67f Ad., U. S	5,901
Worstville, Paulding	G 1	56c Natl	300
Worthington, 1 bank, ● Franklin	K 7	⊙ Worthington Sta., 29a, Am., W., F. & Co	341
Worthington Station, Franklin	K 7	⊙ 29a Am., W., F. & Co	×
Wren, Van Wert	H 1	⊙ 80f W., F. & Co	150
Wrights, (4½ miles s. e. of Logan, N 9) Hocking		28b □ Ad	×
Wrightsville, Adams		152	×
Wrightsville, Madison	L 6	Georgesville, 25e Am	25
Wyandot, Wyandot	I 6	Harpster, 28a Am	150
Wynant, Shelby	J 3	Minster, 40b U. S	200
Wyoming, ● Hamilton	O 2	⊙ 15a U. S	1,454

X

Town. County.	Index.	Railway, or, (if not on a Railroad, nearest station.) Ex.	Pop.
Xenia, 2 banks, ● Greene	M 3	⊙ 15h, 114d, e, f Ad., U. S	7,301
Xenia Junction, (½ mile e. of Xenia, M 3) Greene		15h □ U. S	×

Y

Town. County.	Index.	Railway, or, (if not on a Railroad, nearest station.) Ex.	Pop.
Yale, Portage	G 13	Deerfield, 5 Ad	75
Yankeeburg, Washington	N 12	Marietta, 9e, 27, 136a, 150, 177, Ad., Am., U. S	×
Yankee Crossing, Mahoning	H 14	67f □ Ad	×
Yankee Ridge, Coshocton	J 10	Brinkhaven, 23a, 67h Ad	×
Yankeetown, Clermont	Q 3	14 □ C., G. & P	×
Yarico, (12½ miles s. w. of Gallipolis, Q 9) Lawrence		Gallipolis, 28k, 135g, 152, 177, Ad., U. S	×
Yatesville, Fayette	M 5	Bloomingburg, 8g U. S	×
Yellow Bird, Pickaway			×
Yellow Bud, Ross	N 7	Kingston, 45, 60 Sou	175
Yellow Creek, (P. O. name Linton,) Jefferson	I 15	⊙ 67a, b, 177 □ Ad	50
Yellow Springs, 1 bank, ● Greene	M 4	⊙ 114f Ad	1,875
Yelrah, (R. R. name Harley,) Fairfield	L 8	29b, 135d U. S., W., F. & Co	25
Yelverton, Hardin	I 4	5f □ Ad	135
Yoder, Allen	I 3	Lima, 15g, 30i, 40a, 65d, 67g, Ad., Am., U. S., W., F. & Co	10
Yoho, Gallia	R 9	Gallipolis, 28k, 135g, 152, 177, Ad., U. S	25
Yondota, (4½ miles n. e. of Curtice, E 5) Lucas		Curtice, 145a W., F. & Co	50
York, (P. O. name Townsend) Sandusky	F 7	25f □ Am	10
York, Union	J 5	Broadway, 30c W., F. & Co	100
Yorkshire, ● Darke	J 2	⊙ 15g U. S	200
Yorktown, Tuscarawas		27 □ Ad	×
Yorkville, Jefferson	K 15	26c, 67a, 145c □ Ad., W., F. & Co	50
Yost, Perry	L 9	29b □ W., F. & Co	25
Youba, (2½ miles s. of Torch, O 11) Athens		Torch, 9c U. S	×
Young, Scioto	Q 8	20a □ Ad	25
Young Hickory, Muskingum	M 11	Cumberland, 10a, 82 Ad., U. S	50
Youngstown, 6 banks, ● Mahoning	G 15	⊙ 30d, e, g, 41b, 67d, 121a, 125a, Ad., Am., U. S., W., F. & Co	33,220
Youngsville, Adams	Q 5	Seaman, 20a Ad	100

Z

Town. County.	Index.	Railway, or, (if not on a Railroad, nearest station.) Ex.	Pop.
Zaleski, ● Vinton	O 9	⊙ 9c U. S	962
Zanesfield, ● Logan	J 5	Bellefontaine, 3, 9f, i, k Am	316
Zanesville, 5 banks, ● Muskingum	L 10	⊙ 8c, 10a, 21, 23b, 21a, 29b, 150 Ad., Am., U. S., W., F. & Co	21,009
Zartmans, Licking	L 9	8f □ U. S	×
Zeal, (2 miles w. of Mount Blanco, O 11) Meigs		Carpenter, 135f U. S	25
Zelda, (8½ miles n. e. of Woodyards, O 10) Athens		Lee, 135 U. S	40
Zeno, Muskingum	L 11	Cumberland, 10a, 82 Ad., U. S	×
Zimmer, (3½ miles n. e. of Edward, L 7) Franklin		Edward, 28b U. S	×
Zimmerman, (R. R. name Shoups) Greene	M 3	15h, 114e □ Ad., U. S	150
Ziontown, (1½ miles s. e. of Thornville, L 9) Perry		Thornport, 8f, 29b, U. S., W., F. & Co	×
Zoar, Tuscarawas	I 12	⊙ 145c W., F. & Co	325
Zoar, Warren	O 3	Morrow, 21, 114d Ad	×
Zoar Station, Tuscarawas	I 12	⊙ 27, 67c Ad., Am	100
Zone, (3½ miles s. of Fayette, D 8) Fulton		Fayette, 41k U. S	10
Zuber, (2½ miles w. of Shadeville L 7) Franklin		Lockbourne, 60 Sou	×
Zuck, Knox	J 10	Walhonding, 67h Ad	60

Ohio 12

WOOSTER.

HARDING & CO.
Farm Implements, Imperial Plow, New and Second-hand Bicycles. Next to Court House, Wooster, Ohio.

ANDREW BRANSTETTER,
Manufacturer of and Dealer in Brick, Drain Tile, Coal, Sand, Gravel, Salt and Fertilizer. Factory and Yard—Branstetter Station, B. & O. R. R.

W. H. WILER,
The Old Reliable Shoe Store, Established in 1876. Dealer in Boots and Shoes in all the Latest Styles. Don't fail to see his fine stock. West Liberty Street.

BECHTEL & BEARD,
City Livery. North Buckeye St., two doors north of Archer House. Boarding a Specialty. Patronage of Traveling Men Solicited. Telephone No. 56. Wooster, O.

TRY THE FARMERS' TEN-CENT BARN.
Corner of Buckeye and North Sts., one-half square north of Archer House. Wooster, Ohio.

HARRY McCLARRAN,
The Grocer. Began in 1868; still in business in 1897. The best is always the cheapest. Our goods are bought from the manufacturer and importer and are of the very best. We carry a large stock of Queensware, French and German China, Lamps of the latest styles in all sizes and prices to suit the trade. Three doors west of Court House.

GEO. A. FISHER.
Steam Granite and Marble Works. Wooster, Ohio. Cemetery Work of Every Description. Prices the lowest consistent with good work. Specialty: Fine Family Monuments. Office and Works: East South St., opposite Frick's Warehouse.

JOHN S. CASKEY.
Grocer, Flour and Feed. W. Liberty St.

THE McCLURE STOVE AND HOUSE FURNISHING STORE.

FAVORITE STOVES AND RANGES

Stoves and Ranges, China, Crockery, Glassware, Lamps, Tinware, Enameled Ware, Wooden Ware, House Furnishing Goods. Southwest corner Public Square. C. W. McClure, Agt. Wooster, Ohio.

WM. A. STEVENS,
Manufacturer of and Dealer in Harness, Collars, Whips, Robes, Blankets, etc. Corner Liberty and Walnut Sts. Wooster, O.

ROBT. E. EDDY.
Real Estate Dealer. Wooster, Ohio. Attends to all business connected with buying and selling of all kinds of Real Estate.

J. P. VAN NEST,
Established 1868. General Insurance, Real Estate and Loan Agent. Office, Rooms 1 and 2 Miller's New Block, Cor. W. Liberty and Walnut Sts. None but the Leading Companies represented. Losses equitably adjusted and promptly paid.

GEORGE BELL.
First-class Sample Room and Restaurant. Finest Grades of Wines, Liquors and Cigars. Billiards and Pool in connection. The oldest and best stand in the city. Rhine Wines, Export Beer. Anheuser-Busch Beer. Chas. H. Koch, in attendance. 27 East Liberty St., Wooster, O.

DAWSON,
Leading Photographer. Opposite Archer House, Wooster, O.

D. MYERS,
Contractor and Builder. Church Work and Public Buildings a Specialty.

McCLELLAN & SANBORN,
Real Estate and Insurance. Agents for The Fire Association, The Lancashire, The Ohio Farmers, The U. S. Casualty Co. Wooster, Ohio.

J. R. M. KINNEY,
Att'y-at-Law. Office, Southwest corner of Public Square.

CLAPPER PRINTING CO.
Book and Catalogue Work. Fine Wedding Stationery. Diamond Alley Block, Wooster, Ohio.

E. W. NEWKIRK,
Attorney-at-Law. Refers to The Wooster National Bank, Wooster Clientage, B. Dannemiller & Sons, Canton, O.; Aultman, Miller & Co., Akron, O.; Deering Harvester Co., Chicago, Ill.; St. John Plow Co., Kalamazoo, Mich.; The Warder, Bushnell & Glessner Co., Springfield, O.; and many others, on application.

ARCHER HOUSE.
Bevard & List, Proprietors. This House is first in the city; Electric Light, Steam Heat, Fire Escapes, and fine Sample Room. Everything First-Class.

J. G. GEORGE.
Dealer in all the latest styles of Gents' Furnishing Goods, Hats, Caps, and everything that is kept in a First-Class Store. Three doors west of Court House.

GEORGE J. KRIEGER, JR.
The Druggist. Dealer in Drugs and Chemicals, Family Receipts and Physicians' Prescriptions promptly filled. East side of Public Square, opposite Court House.

MRS. MARY M. YODER.
Proprietor of Yoder House. Accommodations first-class. Located in the central part of business, and is the Oldest Reliable Hotel in the city.

D. C. CURRY & CO.
Dealers in Lumber, Lath, Shingles, Sash Doors, Blinds, and everything used in building. Wooster.

QUINBY & KLINE.
One of the Leading Dry Goods Houses in Wooster. You will find the latest styles of Fancy Dry Goods and Carpets, etc. Wooster, O.

WYLIE SMITH.
Livery, Sale and Feed Stable; on W. North Street.

R. VANKIRK.
First-Class Livery, Feed and Sale Stable. 34 E. Market Street.

JOHN SMITH.
Livery, Sale and Feed Stable. Wooster, O.

W. W. GARVER.
Sheriff of Wayne Co.

H. U. MOWERY.
County Surveyor.

PHILIP MARKLY.
Surveyor and Engineer.

A. B. PECKINPAUGH.
Deputy Auditor.

JACOB FRICK.
President Wayne Co. Bank.

THE WOOSTER NATIONAL BANK.

P. S. BLOSSER.
County Commissioner.

E. J. POCOCK.
County Commissioner.

M. M. MILLER.
County Commissioner.

J. H. KAUKE.
Wooster Gas Co.

JOHN C. MOORE.
Attorney.

R. C. SWEENY.
J. P. and Notary Public.

ROSS W. FUNK.
Prosecuting Attorney.

W. F. KEAN.
Attorney.

H. R. SMITH.
Attorney.

M. L. SMYZER.
Attorney.

C. A. REIDER.
Attorney.

JUDGE FRANK TAGGART.
Attorney.

JOHNSON & TAYLOR.
Attorneys.

CHRITCHFIELD & CHRITCHFIELD.
Attorneys. Law Office on Public Square. All business promptly attended to.

E. W. NEWKIRK.
Attorney.

SAMUEL B. EASON.
Attorney-at-Law. Office over the Wooster National Bank.

BENJ. EASON.
Attorney.

JOHN McSWEENEY.
Attorney.

D. T. DOWNING.
Attorney.

JULIUS L. EBERHART.
City Engineer.

M. L. SPOONER.
Title Examiner, Abstracter, Conveyancer. Office over Wooster National Bank.

ADAIR & ADAIR.
Attorneys.

JOHN C. McCLARRAN.
Probate Judge.

WM. C. YOST.
Attorney and City Solicitor.

GEO. & JOHN BELL.
Liverymen. First-Class Horses and Buggies. Stable in the rear of Yoder House.

JOHN S. CASKEY.
Grocer. Dealer in all First-Class Goods in the Grocery line.

D. W. MUSSELMAN.
Clerk Common Pleas Court.

FRANK A. NAFTZGER.
The old reliable Ice Dealer. Ice House on Dalton Road.

WOOSTER HARDWARE CO.
Hardware.

W. A. MOUGEY.
Hotel. South Market St.

F. ANKLEY.
Pastor St. Mary's Catholic Church.

OHIO EXPERIMENT STATION.
Station. C. E. Thorne, Director.

WAYNE CO. INFIRMARY.

E. D. McINTIRE.
Supt. Wayne Co. Infirmary.

JOHN MARTIN.
Infirmary Director.

C. BOWMAN.
Distiller of the very best Rye Whiskey. Distillery located at Wooster, Ohio.

ORRVILLE.

THE ORRVILLE MILLING CO.,
Manufacturer of Winter Wheat Flour, Orrville, Ohio, U. S. A.

A. N. BRENNEMAN,
The Grocer. Dealer in all kinds of Groceries, Crockery, Glassware and Queensware. Highest market price paid for country produce.

ESHLEMAN & BECHTEL,
Orrville, Ohio. Paints, Oils, Glass, Nails, Razors, Shears, etc. Hardware, Plumbing and Plumbers' Supplies a Specialty, and Farming Implements.

STANSBURY & WINTERSTEEN,
Embalmers and Funeral Directors. Dealers in Fine Furniture, Picture Frames, Mouldings and Carpets. Orrville, Ohio.

AMMANN BROS.,
Dealers in Stoves, Ranges, Furnaces, Spouting, Slate Roofing, etc.

H. S. THOMAS,
Dealer in Boots, Shoes and Rubber Goods.

R. F. CHRISTY,
Dealer in Clothing, Gents' Furnishing Goods, Hats, Caps, Trunks and Valises.

PHILADELPHIA UNDERWRITERS,
Strictly First-Class Insurance at Equitable Rates. Agencies in all Principal Towns and Cities. For insurance apply to Martin R. Zell, Agent, and Justice of the Peace of Orrville.

ORRVILLE DRY GOODS CO.
Dealers in Staple and Fancy Dry Goods, Carpets, etc.

HAMILTON, J. A.
Editor of paper.

WEYGANDT, W. E.
Attorney.

ROYER, N. L.
Notary Public and Councilman.

BECHTEL, H. M.
Dealer in Harness.

BRENNEMAN, A. N.
Dealer in Groceries.

ZELL, W. B.
Justice of the Peace.

McINTYRE, G. D.
Insurance Agent.

GRIFFITH, D. F.
Miller.

VANKIRK, R.
Livery, Sale and Feed Stable.

NEISWANGER, LEVI.
Justice of the Peace.

MONNCRIEF, D. L.
Physician and Surgeon.

SPONHOUR, A.
Prop. Mansion House.

HELLER, A. J.

GILBERT, C. V.
Proprietor of Eelctric Light Co.

DOYLESTOWN.

SEIBERLING & MILLER,
Empire Mowers, Reapers and Twine Binders. Doylestown, O.

W. A. HUFFMAN & CO.,
Dealers in Slate and Metal Roofing, Hardware, Farm Machinery. Doylestown, O.

MARTIN NARDGOOD,
Furniture and Undertaking.

ALBERT GALEHOUSE.
Clothing, Hats, Caps and Trunks.

DEISEM & FRANKS.
Dry Goods, Notions, Carpets and Men's Furnishing Goods.

EASTON.

H. R. MOWERY,
Dealer in Groceries, Drugs, Patent Medicines, Hardware, etc.

FREDERICKSBURG.

P. N. FREED.
Furniture and Undertaking. A full line.

E. McCAL.
General Store, Millinery and Fancy Goods. Fredericksburg, O.

SHREVE.

GEORGE STROCH.
Dealer in Hardware, Buggies, Bicycles, Agricultural Implements, Tile, etc.; for general Hardware, and Nails, Wire and Farm Implements.

JOSEPH POMEROY & CO.
Dealers in Dry Goods, Notions, Carpets and Lace Goods. Wall Paper a specialty.

I. D. BONNETT & CO.
Drugs, Medicines, Perfumes, Stationery, School Supplies and Wall Paper—except on Proprietary Medicines.

CARL BROS.
Farmers' Friend Fence Machine, Carl's Patent Corn Tin and Shock Compressor. Dealers in General Hardware, Agricultural Implements, Lime, Salt, Seed, Brick, etc. Nails, Wire and Farm Implements.

CARBAUGH & DYARMAN.
Dealers in Boots, Shoes and Rubbers. Carl Block.

C. V. VAN NIMAN.
Dealer and Manufacturer of Fine Harness, all grades. Repairing done promptly. Always a good stock on hand.

W. L. PORTER.
Dealer in Staple and Fancy Groceries, Queensware, etc.

GEORGE W. NEWHOUSE.
Ready-made Clothing, Hats, Caps and Men's Furnishing Goods.

BEN POCOCK.
Dealer in Dry Goods, Notions, Clothing and Carpets.

J. H. GUSMAN.
Grocer and Baker.

MT. EATON.

A. N. ROTH.
Dealer in Dry Goods, Groceries, and dealer in everything that is kept in a general store.

SEPLAFLY & WAMPLE.
Dealers in Hardware, Stoves and Tinware, and all kinds of Agricultural Implements.

JUBES DESRORGNES.
Dealer in all of the latest style Furniture, and Undertaker.

E. F. GRABER.
Dealer in Dry Goods, Notions, and all first-class goods, and pays cash for all country produce.

McQUAID P. O., In Sugar Creek Township.

A. S. McQUAID.
Dealer in Dry Goods and Groceries and all country produce.

SMITHVILLE.

A. BRENNEMAN.
Dealer in Hardware, Paints, Oils, Tinware and Stoves.

SANDER & WINTER.
Dealers in Books, Stationery, etc.

C. D. McKEE & CO.
Dealers in Groceries, Hardware, Paints, Oil, etc.

YOST, BAHER.
Dealer in Boots and Shoes.

S. KING.
Proprietor of the only Hotel in Smithville. Accommodations first-class.

APPLE CREEK.

L. LEVY.
Dealer in Dry Goods, Hats, Caps, Gents' Furnishing Goods in the latest styles.

J. B. EBERT.
Dealer in Furniture, and Funeral Director.

DR. W. H. WINKLER.
The Druggist; Drugs, Medicines and Chemicals. A full line of Toilet and Fancy Goods.

KLEIN & VILLARD.
Dealers in General Hardware, Stoves and Tinware.

I. B. WEST.
Dealer in Groceries and Provisions, and the highest cash price paid for all Country Produce.

J. D. DAVIDSON.
Dealer in Dry Goods, Notions, Groceries, Queensware and ..lassware, Hardware, Hats, Caps, Boots and Shoes. Koch, O.

J. E. MATTHEWS.
Dealer in Dry Goods, Groceries, Boots and Shoes, and Merchandise. Pleasant Home, Ohio.

DALTON.

S. B. MARTIN.
Dealer in General Hardware and Farming Implements, Paints, Oils, Glass, Buggies, etc.

A. WEISS.
Dealer in Groceries, Provisions and Queensware, with a fine line of Jewelry.

J. LUGINBUHL.
Dealer in Dry Goods and Groceries, Clothing, Trunks, Valises, and everything kept in a general store.

A. H. ARICK.
Furniture, Chamber and Parlor Suits, Rockers, Chairs, Extension Tables, Undertaking and Picture Framing. 25 Pioneer Block, Dalton, Ohio.

HARPER & SON.
Boots, Shoes, Rubbers, Groceries, Queensware, Tobaccos. No. 27 Pioneer Block, Dalton, O.

M. F. McDOWELL.
Dealer in General Hardware, Agricultural Implements and Grain. Dalton, O.

WM. FEASEL & SON.
Stoves and Ranges, Roofing, Spouting and Tinware. Dalton, O.

CENTERVILLE.

	In Lot.
Morgan, J.	6, 7, 8, 9, 10
Geisinger, Wm.	4, 5
Snyder, Chas.	3
Snyder, H.	1, 2
Geisinger, Wm.	11, 12
McDoll, C.	in township
McCalf, M.	1.35 ac.
Bell, Joe	½ ac.
Bell, Elizabeth	1 ac.
Robinson, Neal	¼ ac.
Snyder, H.	¾ ac.
Wells, S. E.	1½ ac.

MILLBROOK.

Anderson, Elizabeth	16, 17 & 18
Keister, George C.	26, 27 & 28
Parsonage, Baptist	29 & 30
Robison, Jeannette	24 & 25
Rupely, Michael & Sophia	29 & 30
Sellers, Sophia	31 & 32
Wyre, Samuel S.	33 & 34

SHREVE.

NAMES.	In Lot.
Aylesworth, Mary	119 & 120
Axe, William	out lots 6 & 7
Airheart, L. C.	out lot 29
Axe, Mary A.	49 acres.
Allison, Ann C.	124
Adams, Samuel D.	223
Airheart, S. C.	out lot 29
Booth, L.	69
Beeler, Joseph & Rebecca	234
Brown & Slaybough	30, 32, 31, 24 & 25
Bertolet, Wm. J.	103
Beeler, Joseph,	
	out lots 19, 21, 22, 27, 26 & 23 227, 205
Barcus, Colista A.	262½ & 275
Bertram, Caroline	out lot 39 ..
Berry, Andrew J.	out lot 24
Bedford, T. F.	out lots 31 & 35 306, 319 & 320
Blaser, Wm. H.	112, 113 & 114
Brenneman & Foltz	out lot 32
Bertolett, Alla	105 & 104
Bowman, E. M.	189, 190 & 65
Blackburn, A. W.	261
Bunting, Eliza J.	193
Bedford, Theodore F.	out lot 31
Berry, Saloma Ann	5 acres
Batdorf, Mary C.	116
Brown, John D.	77
Butler, John	353, 128, 129 & 143
Bailey, Kate A.	out lot 2 ..
Brown, Kate	262
Bertolet, Lydia B.	211
Burns, James	out lot 19 ..
Beeler, Rebecca	311
Bertram, Caroline	out lot 38 ..
Brenneman, David P.	out lot 32 ..
Bartram, Hannah M.	122
Brink, John	out lot 29 ..
Barry, Mrs. H. L.	260
Bell, James L.	156
Bonnett, I. D.	231
Carl, Geo.	254 & 334
Cromnell, Rachael	72 & 71
Chapman, Catherine	117
Critchfield, Eliza	50 & 51
Cowell, Susan	54
Collier, H. J.	out lots 36, 33 & 30 ..
	63, 154, 231, 263, 264, 265, 279, 315, 316
Cushman, A. A.	out lot 39 155, 286
Conner, John H.	78
Campbell, Z. B.	100
Crossman, Kate	245 & 174
Chapman, Sanford C.	274
Carl, Geo. & Alix,	
	294 to 296, 336 to 338, 246 to 247
Carl, Geo.	254 & 334
Campbell, John L.	305
Collier, Willis	out lot 33 ..
Crawford, Ezra	340, 341 & 348
Campbell, M. G.	342 to 344
Campbell, Mrs. Dora	198
Cornelius, James	321
Carl Bros. & C. Van Nunan	226
Campbell, Wm. R.	218
Conahay, Sarah, & Elmira Metcalf	351
Cutshaw, Jacob	28
Cornell, L. D.	73 & 74
Cowell, Emma	55
Cowell, Elizabeth	52 & 53
Cowell, L. D.	245, 237 & 283
Cowell, Robert	53 & 60
Carl, Alexander	91
Camman, Joseph	241
Carl, Geo., Jr.	251 & 254
Carl, Alex., Geo. & W. H.	275
Collier, Bird	327
Christine, Perry & Eva	335
Campbell, Garret & Isabel	339, 340 & 341
Crawford, Mary	349
Craig, Wm. A.	238
Campbell, Melissa J.	177 & 178
Cline, Ishmael D.	127
Cutshaw, Mary J.	out lot 28 ..
Collier, Charles	208
De Miller, Samuel, heirs	45 & 46
Dalton, J. C.	98
Dum, Isaac S.	out lot 17 ..
Davidson, Mrs. A.	86 & 85
Denny, Margaret	206
Daily, John	18
Dunn, D. A.	out lot 19 ..
Drushel, G. W.	out lot 37 ..
Davidson, G. G. W.	118
Denny, Frank	101
Denny, W. V.	83
Denny, Samuel	55
Everyly, M. P.	95, 93 & 236
Elerick, Ellen	334
Everly, Thomas	52 & 53
Eddy, Newton A.	7 acres ..
Everly, O. W.	275
Foltz, Susan M.	112½, 112 & 3
Franks, Jacob W.	120 & 121
Foltz, Eliza A.	36
Funk, Matilda	102 & 309
Funk, Elmer E.	244
Franks, Lucretia	255
Franks, Margaret	out lot 19 ..
Funk, Keziah	302
Foltz & Brenneman	303
Force, Stephen	115
Franks, Martha I.	53 & 54
Force, R. B.	131 & 140
Fitzgerald, Michael	172
Foltz, David E.	out lots 10 & 19
	99 & 161 to 166
Foltz, Mary A.	out lot 29 ..
Frake, Louisa E.	out lot 19 ..
Gillman, Eliza & E. L.	1
Geesaman, John H.	80 & 170
Grosjean, William	107
Gardner, Elis K.	201 & 202
Gletman, Mary E.	37 & 38
Griffith, Anna E.	138
Garret, Nettie L. C.	out lot 9 ..
Geesaman, Mary P.	93, 95 & 236
Greegor, P. W.	out lot 39 ..
Hinkle, Malinda	70
Horner, Sarah E.	144 & 145
Hague, Rebecca W.	229
Hugus, Susan	185 & 186
Hague, I. H.	out lots 30 & 210 ..
Hunter, James	out lot 19 ..
Harrison, Enoch	332 & 330
Heishberger, Aaron	310
Hague, William	290 & 291
Hoover, Jacob, heirs	22
Housel, Peter	239 & 240
Hinkle, Hannah	183 & 184
Hall, Thomas	266
Hensel, Jacob	214 & 215
Hoover, Margaret	3 & 4
Hostetler, Susan	307
Helemkey, Mrs.	16 & 17, 336, 337 & 338
Isenberg, Narcissa E.	13
Irvin, Michael	281, 276 & 277
Isenberg, Lavina	out lot 5 ..
Irvin, E. Jane	out lots 13 to 17 ..
Jones, D. K.	47 & 48
Jones, Melvina	173
Jones, Perry, heirs	8
Jones, Elizabeth	24 to 26
Jones, John, heirs	out lot 24 216
James, Alice	293
Keys, Irvine	20 & 21
Kindig, Emma J.	207½ & 207
Keys, J. B.	5 & 9
Kindig, Daniel H.	out lot 30 314
Kalver, Julia	181 & 182
Kindig, Walter A. R.	out lot 29 ..
Kinmerer, Sarah	3
Keister, J. A. H.	87 & 88
Lee, Jacob	out lot 4 ..
Lovett, Zephania	out lot 12
	86, 179, 97, 95, 250, 249, 287 & 288
Lefever, Henry	267 & 268
Lilley, Maria	278
Lee, Thomas G.	331
Lightcap, Rose	256
McConkey, A. M. J.	49
Manson, Sarah	132 & 139
Manson, William H.	out lot 8 ..
McConkey, Clara	230
Murphey, John	194, 195, 271 & 272
Moreland, Susan	346
McClelland, Joseph	219 & 220
Parsonage	308
Mauson, Lucinda	329
McConkey, Mahaleth	56 acres ..
Manley, B. F.	245
Miley, Levi	196 & 197
Metcalf, Daniel	66
Myers, Elizabeth A.	out lots 1 to 38 ..
Mohn, Jane	126
Metcalf, D. W.	200, 201 & 202
McClellan, Mary J.	352
Milligan, S. G.	111, 110, 109 & 108
Messmore, H. R.	232 & 189
Moore, James W.	192 & 98
Moore, John	273
Morrison, Ruth A.	218
Metcalf, Malinda	222
May, Sarah	324 & 325
Metcalf, Silas	32 & 33
Miller, Adam J.	257
Miller, Lydia L.	out lots 1 to 19 ..
Manson, V. D.	262
Morrison, John	out lot 19 ..
McCoy, Cora Dell	105 & 104
McClarren, Lydia B.	237
Moore, S. P.	out lot 17 ..
Moorhead, Mary	278
Nold, William	60 & 61
Newhouse, Geo. W.	267
Numbers, Charles F.	258 & 255
Nold & Peckinpaugh	65
Oldroyd, Henry	41 to 44
Orr, T.	87 & 88
Oldroyd, E. G.	223
Oberholtzer, Jacob	62
Orrville Milling Co.	180
Oldroyd, John D.	113 & 114
Parkison, Julia	65
Pomeroy, Lucinda	12
Peters, A. L.	169
Pearce, Edwin	6
Powell, Ann	300
Peters, Milton J.	298 & 299
Poulson, Ann E.	63
Peters, Margaret C.	167
Pennell, E. E.	5
Parsonage, Christian	68
Pocock, E. D.	27
Porter, John	29
Parsonage, M. E.	7
Potter, Mary E.	170
Porter, W. L.	part of 278
Parcell, Martha J.	328
Packard, Geo. A.	134 & 137
Parsonage, Presbyterian	308
Richardson, A. D.	28 & 242
Reed, Catherine L.	90
Reed, Andrew	151, 152, 153, 280 & 345
Robison, M. S.	95 & 92
Robison, Emma	184 & 188
Robison, James D.	81
Ross, Nancy	130 & 142
Rogers, W. H. G.	171
Robison, Laura	204 & 203
Rochey, Henry	18, 19 & 325
Ross, C. P.	106
Smith, Oliver, heirs	14, 15 & 330
Smith, Wm. A.	out lot 24 2
Stinebring, Sarah E.	158, 159 & 160
Stout, Barbara	301, 322 & 323
Swoddy, Margaret	270
Sidle, Jane	212
Snoddy, Samuel	282
Smetzer, Martha J.	67, 135 & 136
Shafer, Frederick	out lot 24 133 & 29
Smetzer, David	168
Smith, John F.	187, 188 & 293
Sturgeon, Lucinda	209 & 209½
Schaff, Hannah	252
Sanderson, George	326 & 96
Strock, Maria	350
Seeberger, Alex.	out lot 33 ..
Sidle, Wm. H.	out lot 28 ..
Shreve, L. D.	221
Snyder, Ellen	213
Stewart, Margaret	312
Sheard, David	213
Stough, Sarah	253
Smith, J. W.	out lot 38 ..
Spencer, Julia D.	127
Todd & Harvey	56 to 59
Tiddball, Abraham	125, 95 & 94
Tice, Henry	191
Turner, J. L.	290 & 291
Taylor, Elizabeth	64
Troutman, Otto	82
Todd, Kate A.	out lot 1 ..
Thomas, John C.	226
Turner, J. H.	241
Taylor, T. A.	2 acres ..
Unkle, George	318
Ulman, Harriet J.	278
Van Niman, Cal.	16 & 17
Williams, John	out lot 19 10 & 228
Weiker, Catherine A.	148 & 149
Wood, Eliza	217
Weaver, David	out lot 19 ..
Wood, Alva	out lot 24 ..
Wells, Louisa M. & Robt. D.	84
Weygandt, Rosanna	out lot 38 ..
Wheaton, Albert E.	52
Wilcut, L.	289, 19 & 20
Wachtel, L.	141
Wells, Elizabeth J.	175, 176 & 225
Wells, David	224, 225 & 157
Wheaton, Jehiel L.	297 & 334
Wise, Wm.	146 & 147
Wilhelm, T. D.	313 & 312
Wilcut, Louisa	out lot 33 ..
Williams, John L.	11
Wilhelm, Joseph	150
Wood, Jacob H.	out lot 24 ..
Yarnell, David	35 & 235
Yarnell, Rachel	out lot 11 ..
Yocum, Miram	94
Zimmerman, A. D.	243

ORRVILLE IN BAUGHMAN TOWNSHIP.

NAMES.	In Lot.	Out Lot
Albright, Henry C.	420, 421	..
Ammon, Jerome	..	53
Ackerman, A. B.	1	..
Arick, David	129, 130	..
Arnold, Mary	147	..
Arnold, E. S.	138	..
Arick, David & D. Shisler	sec 19	..
Albright, Christian	sec. 30, sec. 30	..
Albright, Mary Etta	sec 30	..
Boreman, Mary E.	500, 501	..
Bechtel, Minnie	439	..
Brenneman, Jacob, 248, 247, 246, 245, 251, 252, sec 30		..
Boigegrain, John	396	..
Bowman, C.	393	..
Beckley, C. R., 28, 25, 26, 120, 150, Correll Div.		B E
Brenneman, Samuel	32, 33	..
Blackwood, Mary A.	20	..
Bell, Mary E.	24	..
Beckley & Strauss	35	..
Barrett, G. W., & D. J. Leickheim	36	..
Brant, Sarah	144	..
Brant, John	143	..
Blacksten, I. A.	sec 30	..
Brenneman, A. N.	37	..
Brenneman, Kate N., 254, sec 30, 407, 498, 499		..
Buchanan, John W., et al	435	..
Blankenhorn, E. C.	34	..
Baugh, J. W.	390	..
Bechtel, Minnie	438	..
Brooks, Isabella	392	..
Carr, Martha	438	..
Cook, Cora L.	395	..
Christy, Ray F.	36	..
Clark, E. E.	387	..
Clark, Ida	388	..
Cook, Samuel, 64 acres	328, 329	..
Cooper, Grant	48	..
Correll, Samuel	sec 19	..
Central Ohio Fair Co.	sec 19	..
Coe, Samuel W., E. End	153, 154	..
Correll, Lizzie E.	177, 178	..
Correll, Henry	I, A	..
Denison, Andrew	sec 30	..
Drushel, Irene	29	..
Denison, Hattie	11	..
DesVoignes, August	41	..
Dunlap, Elizabeth B.	47	..
Dunlap, Thomas S.	48	..
Douglas, Mary	181, 182	..
Dunlap, Jemima M.	151	..
Dial, Jonathan	139, 140	..
Davis, C. E. F. & C. C.	189	..
Dye, Joseph M.	sec 30	..
Douglas, Wm. H.	17	..
Dietrick, Elmer W.	448, 449	..
Eckl, George	436	..
Eshleman, Lizzie	245	..
Eshleman & Bechtel	33	..
Evans, Mary J.	21	..
Evans, David G.	22, 35	..
Eshleman, A. M.	389	..
Eggleston, Viola Ellen	411	..
Fortune, George	504, 505	..
Farner, Joseph	441	..
Freeman, Gilbert	417	..
Freeman, Ellsworth	422	..
Fitzgerald, Michael	253	..
Fitler, Catherine	5	..
Fitler, Margaret	6	..
Felger, William	45	..
Forrer, Henry K.	155, 156, 157	..
Fisher, Harvey	sec 19	..
Gailey, Nettie C., Stella E., Laura B.	23	..
Griffith, O. K., 399, 406, 27, 29, 30, 13, 16, 26, 49		..
Gardner, David	189	..
Good, Jesse	191, 159, 160, 161, 162	..
Gift, Alice	121, 10	..
Grill, Emma	133, 134	..
Harbaugh, B. F.	442	..
Herr, Frank M.	419	..
Hamilton, Lucy	32	..
Homan, Jane	15	..
Harter, Marietta	126	..
Horst, David	133, 134	..
Holser, Jacob P.	142	..
Holser, D. & S. D. Tanner, 578, 579, 580, 581, 582, 583		..
Herr, Mary Ann	409	..
Hostetter, Joseph W.	O	..
Kimberlin, Jacobina	432	..
Krick, Philip	33, sec 19	..
Kelbly, George	124	..
Kean, Patrick	123	..
Keffer, Catherine	413	..
Kilmer, Mary M.	394	..
Kapp, Samuel	410	..
Ludwig, William	443, 444, 445, 446, 447	..
Leferer, John S.	450, 32	..
Linn, Addis A.	247, 246, 248	..
Lehman, Philipena M., 7, 167, 168, 169, 170		..
Lehman, Lelah	42	..
Ludwig, Carl	sec 19	..
Limberger, Simon, 171, 172, 173, 174, 175, 176, sec 19		..
Leickheim, David J.	602	..
Limbeck, Eliza A.	35	..
Lightfoot, Samuel	sec 36	..
Myers, P. B.	383	..
Moncrief, Sarah	255	..
Moncrief, D. L.	31, 34	..
Miller, Melissa A.	8, 192	..
Moore, Mary J.	152	..
McMillen, D. H.	153, 154	..
Mosher, J. D.	434	..
Myers, Abraham	574, 575, 576, 577	..
McIntyre, G. D.	586	..
May, Chas. H.	385, 386, 403, 404	..
McIntyre, G. D. & R. A.	38	..
Nold, Wm.	440	..
Nold & Peckinpaugh	440	..
Ohliger, L. P.	440	..
Orrville Milling Co., S. W. Pt. N. W. 2.13 ac	sec. 30	..
same	sec 30	..
Oswald, Mary E.	4	..
Orr, Wm. M.	2¼ acres	..
Ohliger & Taylor	584, 585	..
Parsonage, M. E.	135	..
Plumb, John W.	12	..
Pontius, Isaac, 49, 50, 51, 119, 43, 44, 613, 610, 611, 588, 589, P., O.		..
Pfister, Abraham	180	..
Pontius, Jefferson	125	..
Peters, Geo. I.	398	..
Postelwait, A. H.	Cornell Div.	G H M
Qualman, Joseph	163, 164, 165, 166	..
Royer, Nathan L.	433, 612	..
Robinson, Ada K.	391	..
Russell, Edward	122	..
Reichart, Jacob	131, 132	..
Rufer, Benedict	146, 145	..
Robinson, W. L.	sec 30	..
Rutt, W. H. & C.	158	..
Stevens, Joseph	415	..
Sherman, Perry E.	37, 414	..
Shank, Louisa	257	..
Strassner, F.	305, 304	..
Schaad, Anna	3	..
Shaffer, Mary J.	18	..
Stauffer, Mrs. J. B.	36	..
Stauffer, Martha	38	..
Seas, J. F.	44	..
Sivan, C. D.	46, 190	..
Schragg, Jacob. 1 acre		..
Smith, Vincent F.	137	..
Strohm, John	158	..
Shellenberger, Daniel	177, 178	..
Sheppard, Caroline	9	..
Schnader, Sylvanus	sec 19	..
Strauss, H. H.	sec. 19	..
Correll, Div.	C, D, L, M, O	
Stebbins, Sarah	sec. 19	..
Stansbury, Rosa Bell	193	..
Swanger, Jacob	182, 183	..
Steiner, John & Mary E. Bell	sec 19	..
Shoudel, Ella S. & Cath. Stoll	149	..
Smith, Cyrus D.	423, 424	..
Swartz, Cora B.	502, 503	..
Snavely, Joseph	606, 607, 608, 609	..
Sheppard, James E.	19	..
Stebbins, Nelson	587	..
Taggart, Mary L.	416	..
Trout, John W.	397	..
Taggart, Margaret	256	..
Tanner, Simon D., 39, 40, 566, 571, 572, 573		J, R, K, S
Taylor, J. B.	384	..
Taggart, Mary L.	401	..
Taylor & Shisler	136, 141	..
Tschantz, Rudolph	sec 30	..
Taggart, Samuel	sec 30	..
Taggart, John	sec 30	..
Taggart, S. M.	sec 30	..
Wertz, H. S.	437	..
Wicard, Delilah	14	..
Wilson, Margaret	400	..
Wutke, Herman	128, 127	..
Wigle, Florence	2	..
Weaver, Jonas R.	37	..
Wright, J. L.	567, 568, 569, 570	..
Witwer, Sarah	179	..
Wilhelm, T. D.	158	..
Welton, Rosanna	412	..
Whitmyer, Michael	Correll Div	N
Walmer, David & Lovina	46	..
Yeakley, Abraham S.	418	..
Yeakley, D. A.	402	..
Zell, M. R.	20, 19	..

ORRVILLE IN GREEN TOWNSHIP.

NAMES.	In Lot.	Out Lot
Ammann, Mrs. L. J.	343, 376	17
Ammon, Frederick	202	..
Anderson, Eliza	232	..
Arick, David	302	..
Aultman, U. N.	262	..
Ames, Isaac	495	..
Arick, Margaret	325	..
Adams Express Co. (office on R. R. ground)		..
Ault, Y. W.		11
Arnold, Charlotte		B
Albert, Thomas B.		22
Brenneman, Andrew N.	462, 461	..
Brenneman, Kate N.	470, 473	..
Bodine, James	468, 466	..
Buchwalter, Daniel	464, 465, 529	..
Beidler, Joseph	476, 477	..
Brenneman, Rebecca	461, 480, 481	..
Brenneman, Elizabeth	460, 336, 462	..
Bauman, John	339	..
Buchwalter, Cordelia	195, 203	..
Bair, Jacob	199, 73, 256, 258	..
Bowman, Harrison	200	..
Buttermore, Sarah A.	206, 207	..
Blackwood, Eliza	239	..
Blackwood, John	240, 241	..
Brenneman, Jacob	56	..
Bauhoff, Christian	84, 316, 317	..
Boydston, Kate A.	59	..
Baughman, Benjamin	71, 72	..
Bechtel, Melville	512	..
Burdoin, Nettie	380	..
Blackstone, Charlotte M.	289	5
Bowman, Elmer C.	74	14
Bowman, Adam	265	..
Buergin, Rudolph	282	..
Bear, Jacob W.	320	..
Brice, N. S.	294	..
Brice, Ella F.	295	..
Bisell, Wm.	297	..
Brenneman, Daniel		7
Baughman & Heller		16
Brenneman, Frank	482	..
Buckingham, Wm. E.	484, 485	..
Buchwalter, Catherine, 557, 558, 559, 560, 561, 562		..
Bowman, Fauna C.	524	..
Bissell, Louisa	298	..
Brenneman, Christ	563, 564, 565	..
Brown, Nathaniel	479	..
Braden, Orlando D.	198	..
Bissell, John	494	..
Brown, G. W.		H
Buchwalter, Sarah, 518, 519, 538, 539, 540, 541		..
Baugh, Wm.	469	..
Brenneman, Loretta E.	348, 349, 350	..
Buttermore, John S.	208	..
Brenneman, Maria Orr		E
Coe, S. N.		14
Clapper, Joseph B.	346	..
Clark, A. E.	80, 79	..
Clark, Hower J.	65	..
Case, Esther C.		E
Cornelius, D. W.	285, 286	..
Chaffin, Ross		5
Clapper, Jos. B.	C	9
Chubb, Sarah	326	..
Cole, Jane	370, 371, 373, 374	..
Chapman, Daniel		9
Caskey, Elizabeth		15
Cheyney, Julius	sec 25	A
Clapper, J. W.	sec 24	G
Cordray, Libbie	486, 487, 488, 489	..
Clark, Mary E.	69	..
Christy, Ray F.	241	..
Coe, Ella J.	279, 280	..
Davidson, C. C.	335	..
Dugan, Margaret	222, 211	..
Dysle, Frederick	sec 25	12-5
Dewees, Wm. W.	83	..
Dugan, Wesley J.	210	..
Eshleman, Mary	468	..
Eberly, Ann	334	..
Eshleman, Fanny	197	..
Eyman, Elizabeth	277	C
Everly, Mrs. Peter	212, 213, 214	H
Eshleman, Anna C.		5
Eshleman, John S.	458	8
Fike, George	467, 427, sec 25	B
Frazer, Cora B.	348, 349, 350	..
Fogel, Adam	73, 89, 90, 263, 84	..
Fischer, Adam	283, 284	..
Forrer, Daniel, 322, 327, 552, 553, 554, 555, 556		..
Fulmer, George	315	..
Forrer, H. H.	sec. 24	D, F
Fike, Adam W. sec. 25 B, 243, 244, 114, 115		..
Frazer, S. D.	351	..
Fiscus, Mrs. J. M.	367	..
Gilbert, C. V.	517	..
Griffith, D. F. 544, 545, 542, 543, sec. 24 K, 550, 551, 104, 105		..
Gift, Eunice	365	..
Grady, Rebecca	366	..
Gardner, Lee M.	457	..
Griffith, O. K. 360, 361, 362, 363 242, East part 56, 87, 88, 107		..
Griffith, O. K. & H. H. Strauss	52, 53	..
Gardner, Rachel	260, 261, 267	..
Gardner, E. K.	604, 605, 456, A.	9 10
Gross, Mary M.	497	..
Geisinger, Ella E.	453	..
Good, Hannah		9
Greenamyer, P. A.	93	..
Gift, Alice	372	..
Glick, M. B.	534, 535	..
Godard, Jessie B.	55	..
Gann, Elizabeth	514	..
Gouter, Albert		H
Huntsberger, Martha	468	..
Hursh, John	332, 333,	..
Hostetler, Joseph W. 345, 70, 269, 311, 312, 381, 281, 546, 547		..
Hall, James L.	224	..
Higgins, Margaret	226	..
Herlihy, Dennis	230	..
Hamilton, James A.	77, 78	..
Heffelman, Malinda	62	..
Hall, Harriet	63	..
Hurst, Amos	94	..
Hoyls, Chas. L.	97	..
Heller, Sophia	sec 24	..
Hall, P. D.		3
Harbidge, Mary	271	..
Hall, Kate E.	287. 492	..
Hartman, Henry	274, 451, 453	..
Holtzer, Agnes	296	..
Hirschler, H. G.	454, 455	..
Hall, R. W.		6 13
Hartzell, J. W.	452	..
Horst, Louisa C	316, 317	..
Hartman, Lizzie	472	..
Heller, Ida E.	268	..
Hudson, Sarah	259	..
Harris, Emma J.	223	..
Harbidge, Frank	270	15
Hamilton, Jas. A. & Lucy S.	459	..
Hostetter, Eunice	67	..
Horst, Michael	426	..
Hartman, Harry	sec	25
Howey, Riley	55	..
Jones, William E.		11
Jones, Ellen		12
Kochel, Jacob R.	204	2
Krick, Philip	101	..
Krieble, I. H.	318, 319	..
Koth, Henry	sec 24	B
Keffer, William	sec 24	C
Koppes, Annie E.	95, 96	..
Kauffman, Fred	475, 474	..
Kilmer, Mary W.	427	..
Keppel, Geo. H.	513	..
Kirkendall, Mary E.	516	..
Kroft, John E. 54, 55, Pt. S. E. sec. 24. Vine Str. 194 & 150		..
Lightfoot, Samuel	425, 463, 478	..
Long, Emma B.	355	..
Lehman, Lucinda	225	..
Leickheim, David J.	78, 79, 429	..
Laux, Catherine	428	..
Lefever, John	66, sec. 25	9
Latimer, Maria E.	382	..
Leies, John	118	..
Ludwig, Wm.	83, 118	..
Lefever, Nathaniel	sec. 25	G
Leminger, John W.	321	4
Long, James M.	530	..
Long, Wm. H.	356	..
Long, Missouri H.	sec 25	A
Morey, G. L.	221	..
Miller, Pauline R.	sec 25	C
McIntire, A. M. & D. E.	364	..
Markle, Amanda	368	..
McCarty, Louisa	203	..
McGill, John, hrs. 218, 220, 229, 116, 249, sec. 25		I
Moncrief, D. L	91, 92	..
Mansching, John	431, sec. 24	A
Milhon, E. H.	98	..
McFaun, John	275	..
Metz, A. D. & F. M.	309	..
McFarland, T. D.	sec 25	..
Miller, Henry		6
Miller, Wm. W.	257, 258	..
McMillen, Alma J.	75	..
Malcuit, Paul	278	..
Marsh, Julia J.	379, 306	..
McGriffin, Elizabeth	100	..
Nold, William		A
Nold & Peckingpaugh	264	..
Norris, Adaline L.	603	16
Neichter, Emma	525, 526, 527, 528	..
Orr, Smith		E

NAMES.	In Lot.	Cut Lot
Orr, Wm. M., hrs	112	A
same		13, 21
same	sec 25	17, 9
same	sec 25	18, E
Orrville Machine Co.	110, 111, sec 25	F, G
Orrville Planing Mill Co.	215, 250	..
Ohliger & Taylor	273, 377	..
Oplinger, Wm.	479	..
Orr, Sarah A.	99	..
Orr, Lillie	290	..
Painter, Julia A.	219, 231	..
Palmer, Mary E.	233, 234, 235	..
Postelwait, A. H.	276, 307	..
Postelwait, D. G.		8, A
Postelwait, Andrew M.	308	..
Porter, Viola	494	..
Pontius, Isaac, trustee	81, 82, 108, 109	..
Quinlan, Daniel		18, 19
Reed, H. H.		2
Rufenacht, Fritz	310	..
Ramsey, Mary E.	264	..
Simpson, Anna M.	272	..
Swan, C. D.	sec 25, 52	D
Shannon, Hugh D.		20
Shannon, Hugh	331, 332	..
Stansbury, Mary A.	369, 330	..
Smalley, Sarepta	341	..
Smith, John W.	347	..
Sherman, Perry E.	521, 522	..
Shoup, Isaac W.	227	..
Steel, I. W., 117, 490, 493, 496, N. W., N. E. sec 25, 7 acres		1
Seas, J. P.	57, 58, 61, sec 24, 303	B, 18
Snyder, Adam	64	..
Strauss, H. H.	300	..
Stander, Henry	sec 24	C
Stayman, Maria		23
Shunk, J. A.		11
Shafer, Elizabeth K.	sec 25	A
Sands, Anna	266	..
Steele, Julia A.	288, 491	..
Shultz, Joseph	497	..
Schriber, Robt. G.	299, 323, 324	..
Slayman, Mariah	23	..
Schriber, Isaac	sec 25	..
South, Joseph	sec 24	L, J
Stout, Cora Jane		7
Stout, Rebecca A.		13, 12
Sponhowe, Maria & A.	76	..
Saurer, Philip S.	515	..
Sheppard, Chas. B.	536, 537	..
Slutter, Wm. B.	378	..
South, George		10
Smith, Catherine	531	..
Stough, Ida E.	298, 326	H
Thomas, David R.	337, 338, 348, 349, 350	..
Trout, Laura O.	340	..
Tschantz, Rudolph	344	..
Taylor, J. B.	194, 377, sec 24	I
Tanner, S. D. & Co.	52	18, 19, 20
Trustees, U. B. Church	301	..
Tanner & Montgomery	118, 83	..
Tillotson, Augusta A.	238	..
Taggart, Mary L.	sec 25	8
Taggart, James	292, 293	..
Taggart, Samuel	430	..
Taylor & Johnson	sec 25	..
Trout, Isaac D.	520	..
Weirick, Retta	357, 358, 359, 68	..
Whitmyer, Michael	228, 102, 103	..
Wirth, Adam	53	F, G
Wright, J. L.	92, 471	..
Wilhelm, T. D.	sec 25	..
Wear, G. G.	sec 24	A
Wyman, John		21, 22, 23
same		23
Wilhelm, Albert		24
Wihte, Rebecca	483	..
Wheeler, Benjamin	sec 25	8
Warfler, Peter	375	..
Williamson, M. J. & Lillie M. McFadden.		8
Winkler, Wesley J.	104	..
same	105	..
Williamson, Ed. P.	291	..
Wyer, Effie	342	..
Wildeson, A. B.	54	..
Yeagley, Godfrey F.	353	..
same	354	..
same	201	..
same	352	..
Yergin, Wm. & Nancy	506	..
Yergin, Wm.	507	..
Yeum, Frederick	532	..
same	533	..
Yager, L. B.	113	..
Yager, Eugene B.	209	..
same	196	..
same	313	..
same	523	..
same	205	..
same	548	..
Zimmerman, Wm.	314	..
Zimmerman, Joseph		4

DOYLESTOWN.

NAMES.	In Lot.
Armstrong, A. M.	9 & 171
Andre, James	95
Allensworth, Mary	out lot 23
Adams, Esther	102
Armstrong, Alfred C.	10
Allerding, John M.	out lot 16
Adams, Elizabeth	72
Blackely, Geo. E.	98
Bugher, Mary	198
Burger, Joseph	195 & 220
Brouse, Thos. & A. Waltz	out lot 7
Brouse, Willis F.	out lot 31
Block, H.	158
Baysinger, Erwin	out lot 10 & 11
Beals, David	249
Bechtel, Elmer	62
Buson, Mary	16
Burbeck, Flora M.	17
Bolander, Aaron	199 & 200
Billman, Benrose	252
Burger, Fred. A.	208
Brouse, James	67
Brouse, Thos. F.	out lot 10
Baysinger, Irvin	82
Bell, Lovina	232 to 234
Barkhammer, Charity	24 acres
Boak, T. G.	4
Baysinger, Abraham	11 acres
Barnes, Catherine E.	249 & 250
Beebe, Anna E.	55
Baughman, Saloma	203
Baughman, S.	250
Cleckner, P. T.	out lots 4 & 3
Cline, W. E.	out lot 37
Camp, Margaret A.	37
Charter, Chas.	191
Cleppert, Chas.	201 & 202
Collins, Joseph	out lot 36
Camron, Mary R.	29
Collier, David	part of lot 36
Cline, Hettie E.	59 & 60
Cain, John	58
Campbell, Geo. B.	207
Cleckner, W. & J.	118
Cassel, Sarah J.	254
Cleckner, Josephine	116 & 117
Cain, H.	54
Daniel, L. E.	124
Dagne, J. W.	out lot 31
Dagne, W. C. & J. W.	31 & 32
Daniels, Sarah J.	189
Deible, Jacob	3
Draine, August	256
Daniels, Harvey R.	115
Donaldson, Andrew	120
Dagne, W. C.	out lot 31 132 & 133
Dagne, M. D.	136 & 137
Duly, Martha	132
Deible, Philip	244
Dannemiller, Stephen	6
Dannemiller Bros.	112
Deible, John	33
Elliot, Mary	25
Eaton, Rodelia	168
Eckrode, Sarah	out lot 32 148
Every, Catherine	26
Franks, Lyman	133 & 134
Frederick, Susan	50
Flickinger, Daniel	39
Flickinger, Wm.	113 & 114
Fendenheim, Wm.	182 & 145
Frederick, Henry	67 acres
Fretz, Eli	71
Flickinger, Naomi	51 & 52
Flickinger, Josiah	194 & 129
Fendenheim, Geo. E.	183
Fendenheim, Jacob F.	184 to 186
Franks, L. K.	251
Ferguson, Catherine	108 & 109
Frase, Samuel	66
Funck, Ross W.	out lot 1 151
Flath, Leonard	245
Franks, Susanna	23
Franks, Linda V.	out lot 21 251
Fendenheim, C. E.	192
Franks, Byron S.	27
Franzen, N. & M.	out lot 5
Flickinger, Magdalena	141
Gaul, Philip	200
Galehouse, Thomas	84
Goulden, Margaret	85
Gates, Mary D.	227
Galehouse, Albert	119
Gates, John	out lots 25 & 29 221 to 223, 228, 235 to 238, 38 & 187
Ganter, Anthony	33 & 225
Galehouse, Henry	1 acre
Gerstenschlager, Geo.	43
Galehouse, Dorothy	83
George, F. L.	211, 212, 93 & 94
Gates, Howard	2
Galehouse, F. W.	76 & 77
Gillespie, Wilson	111
Gardner, Henry	172 to 174
Grace, Lodge	4
Hoovre, N. H.	5 acres
Hout, Benj.	107
Harkins, John	38
Huffman, D. V.	out lot 35 150, 126, 215 & 92
Hostettler, S. J.	out lot 27 40 & 192
Hout, Jacob	130
Huffman, Chas. W.	1 acre
Hard, Jennie	140
Heffman, Clara	15
Hower, Clara A.	131
Harvey, E. O.	73
Heffman, Catherine	213
Hartel, John V.	143 & 144
Hile, Wm.	160 & 161
Huffman, D. V. & W. A.	32 & 31
Harkins, Mary C.	33
Huffman, Isaac W.	out lot 5
Haring, Mary A.	177 & 178
Hummel, Frederick	
Hilbert, A.	4 & 1
Huffman, Minnie	35
Huffman Bros.	21
Heffleman, Wm. H.	½ acre
Huffman, Arthur & G.	22
Huffman, Ella	214
Infirmary Directors	90
John, Jacob	60, 61 & 53
Jackson, James	168
Jenior, Wm. H.	85 & 243
Jackson, James & Geo.	5
Jackson, Geo.	out lot 34
Johnson, Nora E.	106
Jenior, Geo. A.	246
Johnson, Mary	207 & 206
Keifer, Barbara	25
Kayler, Jacob	169
Krause, Frank, Jr.	247
Koehler, Martin	out lot 2 30 & 152
Keifer, Rose A.	out lot 11 217
Koehler, A.	19 & 155
Krause, Frank Sr.	out lots 26 & 22
Koons, Tillman	out lots 24 & 26
Lyon, Cornelia A.	204
Lyon, Wm.	25 acre
Lynch, Bartley	57
Myers, James L.	68
Mealy, Mary C.	11, 24 & 25
Miller, Samuel H.	50 & 193
Musser, Samuel	101
Miksch, Edgar E.	87
Mauter, M. W.	92 & 93
Merkt, Joseph & Emma	100
Moine, Peter	156
McCormish, Chas.	251
Martin, Richard	122 & 121
Marshall, Joseph	out lot 14 210
Miller, Maria	207
Meecn, J. B.	255
Marwin, Wm. & Mary	28
Miller, M. L.	123
Nold & Peckinpaugh	168
Oser, Joseph	65
Obrien, Wm.	20
Oberlin, Andrew	out lot 8
Pursell, A. H.	162
Porter, W. R.	138
Parsonage, M. E.	149
Porter, Aaron	out lot 11 218 & 219
Parsonage, Catholic	out lot 18
Pursell, J. H.	18
Petel, Mary	164 & 163
Paul, John	out lot 30 216
Parsonage, Lutheran	out lot 25 234
Pinkerton, J. B.	96 & 97
Richie, Mathias	2 acres
Ries, Mary A.	80, 190 & 154
Rasor, Frederick	197 & 241
Remminger, Louisa	181
Roth, Barbara	159
Roth, John	out lots 33, 1 & 12
Ruttege	64
Ries, Barbara	44 & 45
Rothacker, Dewalt	176 & 177
Rasor, John C.	out lot 28
Rasor, Benj. F.	out lot 27 226
Ries, Sarah	48
Rutledge, J. M.	248
Stotler, Eliza	69
Seavers, J. W. & S. H. Miller	3
Spencer, Mary E.	8
Smith, Joseph G.	29 acres
Steinmetz, Nicholas	31
Shondel, J. & Mary Doolin	34
Schermeyer, Andrew	166
Spacht, Geo.	out lot 9
Shultz, Anthony	2 acres
Singer, Andrew	110
Sweisgood, Mary	76
Snyder, Elizabeth	205
Sulsbach, Jacob	198 & 188
Seaver, Susan	out lot 33
Stotler, Caroline	24
Serfass, Andrew	30 acres
Shondel, Michael	12
Serfass, Rudy	50
Sigler, Wm.	out lot part 5
Shafer, Herman	231
Spencer, Ezra R.	34
Spencer & McCormish	out lot 2
Slanker, Isaac	14
Shondel, John	out lot 15 34 & 35
Seiberling, Miller & Co.	out lots 23 & 24 41 to 43, 91, 179, 180 & 239
Seiberling, J. H.	45 & 46
Snyder, John	78 & 79
Smith, Howard E.	128
Stauffer, A. J.	125
Sheets, Frederick	229 & 242
Sloss, Sol.	36
Seaver, Alvi I.	out lot 33
Shook, Cora Bell	74
Turner, Mary A.	81
Trotter, Joseph	out lot 6
Turner, Matthew E.	103
Tagg, Sarah	87 & 88
Tagg, Jennie C.	34 to 36, 87 & 89
Whitman, Peter	17 acres
Weinsheimer, Jacob J.	out lot 17
Williams, John	70
Weber, John	153
Weyrick, Sarah A.	out lot 21
Wotring, Oscar O.	105
Wein, Catherine	36 & 37
Whitman, Catherine	1 acre
Whitman, Levi	26
Whitman, P.	165
Whitman, Jane	out lot 16 56
Wilgohs, Catherine	49 & 139
Weber, Geo.	196
Wileman, Henry	127
Wotring, Mary E.	104
Winch, Lucy A.	47
Weisheimer, Andrew	240
Wilson, C. N.	188
Young, Caroline	75
Younker, Jacob	209
Younker, C.	99
Young, Daniel	63
Zigler, Nellie	out lot 4 32

NEW PITTSBURG.

NAMES.	In Lot.
Barnhart, George	12
Berkheimer, Oliver E.	49
Barnhart, A. J.	25, 26 & 13
Bixler & Mussleman	15
Butler, R. N	18 & 19
Eberhart, Edward	5 & 6
Eberhart, Isaiah W.	45
Finley, Joseph	1 to 4 & 17
Fortney, Thos W.	52 & 53
Fortney, W. A.	50 & 51
Myers, David	32
Mathews, F. L.	37
Musselman, David	29 & 30
Norton, A. J.	41
Qcker, J. B.	46 to 48
Poorman, Mary	33
Peters, Nancy	42
Speck, Peter	33
Summerton, Diantha et al	14
Sigler, Thos. W. & Dora B.	39
Schott, Isaiah	23
Schott, Sophia E.	24
Wile, Daniel	9
Weaver, Daniel	7 & 8
Worth, John	16
Wile, Benjamin	19 to 21
Wile, M. W.	34 to 36
Wile, Jonas	11
Weaver, Rebecca	28
Wile, Isaac K.	22, 43 & 44

DIRECTORY OF LAND OWNERS. FIRST AND FIFTH WARDS, WOOSTER.

FIRST WARD.

NAMES.	In Lot.	Out Lot
Ackerman, Linda	1334	..
Ackerman, Mary	449	..
Adair, Thomas	277	..
Albright, O. M	47	..
Albright, Clara B	165	..
Ackerman, Mary	806	..
Alexander, J. B	272	..
Auburn, Louisa	306	..
Brumter, Sarah	279	..
Buckley, Jollanna	574, 1324	..
Baughman, J. W	276	..
Bardon, Agnes	1287	..
Boose, John	153	..
Brauneck, George	154, 155, 1381	..
Bartram, Catherine	173	..
Bechtel, Isaac	1301	..
Blessie, John	156	..
Brown, Jane	278	..
Boyer, Louisa	1382	..
Bell, Susan	167	..
Barrett, John F	170	..
Barnard, Amanda	807	..
Bardon, Godfrey	805	..
Boose, Rachel	1392	..
Buckley, Timothy	1454	..
Buckley, Jerry	1453	..
Blandford, Ida L	355	..
Bowers, Elizabeth	1457	..
Berkey, Mary	304	..
Bloxham, George	315	..
Baird, Emma M	316	..
Betson, Samuel P	335	..
Carr, Ellen D	164	..
Carroll, Michael J	273, 1386, 274	..
Clark, Allen	40, 33	..
Conrad, Chas. F., sr	27, 305	..
Conrad, Chas. F., jr	152	..
Cunningham, Robert J	1263	..
Cunningham, M. J	285, 286	..
Christine, Wm. F	281	..
Crawford, Mary A	1380	..
Coulter, S. D	809	..
Christine, Z. Z	1393	..
Christine, Henry B	1393	..
Curry, Mary	1218	..
Cunningham, John	300	..
Conrad, Henry	353	..
Christine, James W	1395	..
Carroll, M. J. & Wm. F	269	..
Dreenan, James	450	..
Dravenstott, Joseph	289	..
Dravenstott, Eleanor	802	..
Davis, Charles	328	..
Diehl, Katie	1325	..
Davona, Ellen	1394	..
Ellsperman, Louisa	1309	..
Elliott, Amelia J	1308	..
Ellsperman, Adam	317	..
Emmet, John	159	..
Ellsperman, Philip	324	..
Eagan, James	776	..
Eaby, Lucy E	1222	..
Fisher, Wm. S	1383	..
Fisher, Susanna	26	..
Frick, Jacob	1256, 1262, 1261	..
Foss, Adam	49, 50, 270	..
France, John B	1455, 448, 447, 446	..
Foglesong, David	1456	..
Funck, Daniel	336, 337	..
Fombell, Ambrose M	38, 313	..
Foss, Walter D	1450, 4149, 1451	..
Firestone, W. W	332, 333	..
Fisher, Mary Elvira	168	..
Foreman, Samuel	280	..
Gray, Eunice	294, 348	..
Glasgo, Milton W	314	..
Gray, Sylvester	801, 803	73
Gray, James L	326, 327	..
Gerlach, Johanna	356	..
Gorges, Joseph H	321	..
Goodman, Michael S	53	..
Groeser, Charles	444, 1260	..
Goetz, Adam, et al	1225	..
Grosjean, Laura B	798	..
Gray, Nellie	310	..
Goodman, Hattie S	288	..
Hall, P. D	36	..
Hall, Julia	42	..
Hoelzel & Kaltwasser	39	..
Hoyt, Mary J	174	..
Hughes, Malinda	1292	..
Horn, Philip L	163	..
Harrison, H. R	180	..
Harrington, Artie, et al	181	..
Hershey, Henry	354	..
Hess, Philip	329	..
Howard, L. B	303	..
Hammer, Susanna	346	..
Horn, John J	345	..
Horn, Edward D	23	..
Hamilton, James W	183	..
Imgard, Catherine	31	..
Ihrig, Elizabeth	302	..
Jacobs, Wilhelmina	28	..
Jackson, Anna	171, 1864	..
Jacobs, Kate	1386, 1385	..
Johnson, John	293	..
Kanke, Johnson & Co	32	..
Kline, Philip	38	..
Kanke, John H	172, 320	..
Kennedy, Mary	1310	..
Kaltwasser, Catherine	319	..
Kinkler, Henry	318	..
Kemmerer, David	310	..
Kent, Mary A	275	..
Liggett & Power	36, 35	..
Liggett, D. Q	34	..
Leies, John	1259	..
Lee, James	48, 49, 50	..
Lusk, Elizabeth	291	..
Leies, Anthony	22, 18	..
Lazro, Charles	1391	..
Limb, Margaret	311	..
Laughbaum, John	334	..
Logan, Robert	301	..
Lightcap, Susan	1306	..
Landis, Tabitha	315	..
Luke, Harmon	1397	..
Lahr, Chas. L	1398, 1452	..
Maurer, Wm. H	299	..
Muschenich, Wm.	160	..
McFadden, Albert	1865, 1886	..
Miller, Flora, Mary L., and Rebecca	1289	..
Myers, Wm.	52	..
Marchand, Mary J	1302	..
Miller, Henry A	290	..
Miller, Ella	287, 286	..
Miller, James F	282	..
Messmore, Harry R	20	..
Miller, George B	804	..
Moor, Emma E	1220	..
Moore, John A	1458	..
Minglewood Coal Co...Buildings on lot 1312, leased ground		..
Morrett, Mrs. E. A	1307	..
McClarren, Spears	22	..
Mullins Walter J	158	..
Mann, Jane E	1379	..
Nold & Gasche	41, 451, 452, 453	74
Nold & Thomen	45	..
Nold, Wm.	44, 331	..
Nachtrieb, Ellen	1290	..
Orr, Emma H	349	..
Paulus, Mary	1389, 1323, 800, 790	..
Parsons & McSweeny	162	..
Parish, Malinda	1226, 30, 25, 24	..
Podlich, Emil	309	..
Powers, Mary M.	1311	..
Purdy, Frank	321	..
P. Ft. W. & C. R. R.	343, 344	..
Palmer, George	1321, 1322	..
Quinby, E. Jr.	43, 1264, 1219, 342, 1312	..
Rockey, Chas.	1258	..
Reamer, Louisa	284	..
Reese, Peter	1390	..
Ridgeway, Burton Co.	298	..
Recci, Paoli	332	.
Reese, Dorotha	352, 351, 350	..
Runkle, William	1386	..
Ryall, Ada Bell	179	..
Snavely, Frederick	182, 160	..
Sweeney, Frank A.	283	..
Shibley, August	37	..
Shibley, Wm	29	..
Straub, Louis	1257	..
Sommers, Gideon B	1291	..
Swartz, Jennie Foss	51	..
Shives, Frank J	177	..
Shives, E. J. & F. J.	177	..
Shives, Wm	1304	..
Shauman, Catherine	292	..
Snyder, Daniel	1303	..
Sweeney R. J.	289	..
Shield, John P	1255	..
Snyder, John	802	..
Shaffer, George	807	..
Shover, Rhoda	1227	..
Shively, Mrs. C. A.	810	..
Smith, Elizabeth H	1221	..
Schuch, Celia	330	..
Smith, Elam W	325	..
Soliday, Mary Catherine & Lunette	323	..
Schuch, Frederick	1305, 339	..
Saal, Leonard	297	..
Schmuck, Jacob F. J.	307	..
Syphert, Edwin B	806	..
Smith, Nettie	276	..
Schuch, Chas. F	1387	..
Schaad, John	808	..
Thomen, Maud	157	..
Taylor, Landis & Johnson	21	..
Trapes, John	1396	..
Thomas, Alfred J	347	..
Taylor, J. B	1393	..
United States Whip Co.	169	..
Van Houten, P. S.	166	..
Wiler, Wm. H	270, 271	..
Wymr, George	1382	..
Woods, Wm. F	19	..
Wilson, Helen	1384	..
Weaver, Mary A	1217	..
Wooster Gas Light Co	341	..
Wayne, Sarah J	338	..
Warren, Maria	1288	..
Wile, Sarah O	322	..
Warren, Maria	1288	..
Yergin, Julia L	441, 442, 443, 445	..
Young, Louis	46	..
Young, Wm.	296	..
Young, Magdalena	337	..
Zimmerman, J. R	178	..
Zarle, Frank	295	..
Zarle, John J	1327	..

FIFTH WARD.

NAMES.	In Lot.	Out Lot
Adams, C. C	1676, 1689	..
Antenucio, Jendela	863, 862	..
Burns, Mary	1687	..
Bucheit, Lena, 583, 582, 1980, 1508, 1509		..
Boyhan, Christina	579, 578	..
Brown, Michael	577, 1499	..
Bogner, Peter	589	..
Blanford, John J	1030	..
Bardon, Agnes... 1038, 1542, 1543, 1981		..
Bucheit, Caroline	1080	..
Brandt, Frederick	1079, 1082	..
Blanford, Sarah E	1068	..
Buckley, Timothy	84, 81, 82	
Buckley, Jerry		80
Burke, John	1691	..
Blile, Eva	1693	..
Bauer, Eva	1702	..
Billiard, Jacob	1695	..
Bowers, Michael	1698, 1699	..
Buckley, Johanna G.	1039	..
Bartolomeo, G.	861	..
Blenel, Katherine	1688	..
Brandon, Patrick	1497	..
Booth, Michael	1698	..
Bucheit, A. F. & F. W	1036	..
Callahan, H.	1502, 1501	..
Conrad, Jacob	1477	..
Culbertson, Mary J	1548, 1549	..
Cunningham, Mary E	1533, 1534	..
Conrad, Elizabeth	1979	..
Callahan, Dennis		90
Collins, Hugh	1699, 1700, 1701	..
Dice, Joseph	1076, 1075	..
Devine, Elizabeth	1503	..
Di Pasque, Rafaella	1542, 1543	..
Lague, Huldah	1041	..
Deperro, Felix	1685	..
Eagan, James, heirs	584, 585	..
Elliott, J. S., 1092, 1093, 1094, 1095, 1096		
Feightner, George	588	..
Feightner, Geo. W	1488	..
Fitzgerald, John	1022	..
Feeman, Catherine	1491	..
Fry, Mary O	1490	..
Feightner, Mary C., 1073, 866, 867, 868, 869		..
Fry, John W	864	..
Fisher, Louise	1490	..
Feightner. Mary C., 1097, 1098, 1099, 1100, 1101		..
Gross, Magdalena	1486, 1487	..
Gentill, Nicodenio	1679	..
Holloran, Patrick	1046, 1047	..
Hullinger, Annie	590	..
Hennesy, John	575	..
Haley, Patrick	1040	..
Hill, James	1091	..
Hurst, Anna E., Wm. C. & Anna	1690	..
Hefron, Michael	1520	..
Ivers, Maggie	1072	..
Jeffries, John P	1489	..
Jones, Hannah	1512	..
Jones, Jennie	1487, 1486	..
Keefe, Mary	1484, 1485	..
Kelly, Patrick	586, 587	..
Keefe, Lawrence	1138	..
Kratz, John	1983, 1510	86
Kizer, Edward	1682	..
Kostenbader, Caroline	865	..
Kratz, Jacob	1982, 1521, 1773,	1523
Kratz, Eliza M	1474	..
Long, Conrad	1020	..
Long, Jacob	1049	..
Lowery, Mrs. Carrie	1048	..
Link, Christina	1086	..
Leitner, Elizabeth	1064	..
Lauchbaum, Joseph	1488	..
Limb, Margaret	1529, 1530	..
Landers, Catherine	1514	..
Landers, Michael	1514	..
Lombardo, Carmine	1683	..
Long, Wm. L	1018	..
Massaro, Andrew	1541	..
Mongey, Jacob	1686, 1066, 1067	..
McCarty, Mary	581, 580	..
Massoni, Eugene	576	..
McClellan, James	1078	..
Manley, Bridget	1090	..
Manley, Timothy	1089	..
Miller, Abner D	1085	..
Mowery, Nathaniel	1597	83, 87
Miller, Rebecca, (W. pt. N. E., 19.50 acres)		
McCanna, James	1472, 1473, 1677, 1678	..
McGowan, Anthony	1475	..
Meeks, Amanda	1478, 1479	..
Murphy, Jerry	1500	..
McGowan, Patrick	1493, 1494, 1495	..
Miller, Sarah D	1515	..
Miller, Edward J	1034	..
Masoni, Henry	859	..
Massaro, Gironnie	1417	..
McMahon, John	1518	..
Massaro, Andrew	1539, 1540, 1541	..
Miller, Benj. T	1519	..
Massaro, G. & A	1418	..
Myers, Abraham	1034	..
Nold, William	1023	..
Naftzger, J. R	1773, 1694, 1772, 1520	..
Naftzger, Frank	1674, 1675	..
Naftzger, A. W	1775, 1776	..
Nold & Peckmpaugh	1498	..
Newstetter, W. L	1480, 1481, 1482	..
Numbers, Sabina M	1481, 1482	..
Oyler, Rebecca	593	..
Onstatt, Anna	1012	..
O'Lary, Arthur	1476	..
Oliver, D. B	1545, 1546, 1547, 1532	..
Penick, John	1043	..
Paulus, Catherine	1019	..
Palmer, Jacob	1698, 1513	..
Pardee, Eleanor A	1535, 1536, 1516, 1517	..
Penick, James W	1071	..
Quinby, E., jr., 1525, 1033, 1035, 1029, 1027, 1025, 1021, 1042, 1017, 1016, 1015, 1014, 1050, 1051, 1044, 1045, 1013, 1052, 1053, 1054, 1055, 1087, 1061, 1060, 1059, 1058, 1057, 1058, 1102, 1103, 1104, 1105, 1106, 1107, 1108, 1109, 1110, 1063, 1062, 1065, 1069, 1140, 1139, 1137, 1136, 1135, 1134, 1133, 1132, 1151, 1152, 1153, 1154, 1155, 1156, 1157, 1158, 1159, 1160, 1141, 1142, 1143, 1144, 1145, 1146, 1150, 1149, 1148, 1147, 1116, 1117, 1118, 1119, 1120, 1121, 1122, 1123, 1124, 1125, 1126, 1127, 1111, 1112, 1113, 1114, 115, 1507, 1506			79
....N. pt. M. qr. sec. 10, 21 acres		..
Quinby, Edward M.	1128, 1129, 1130, 1131	..
Keitz, Eva	1077	..
Rowe, Abigail	1483	..
Roberts, Thomas	1692	..
Roberts, Martin	1697	..
Roberts, Margaret	1696	..
Rifle, Wm.	1681	..
Riffle, Peter	1541	..
Ruprecht, Mary	1088	..
Roesley, John G., jr	1074	..
Robertson, Catherine	1081, 1084	..
Reardon, Winfred	1070	..
Saal, Leonard	591, 592	..
Spotts, Armenia	1031	..
Sheridan, Rosa	1505	89
Sheridan, James	1504	88
Seidler, Catherine	1496	..
Steinmetz, Cyrus	1983, 1704, 1983	..
Sheehen, Timothy	1684	..
Shaffer, Ludwig	1538, 1539, 1537	..
Schuch. Frederick	1531, 1511	..
Shepherd, T. S	1028	..
Stevic, Jennie E	1083	..
Standard Oil Co	1550	..
Santangelo, Antonio	860	..
Troutman, Rosina	1471	..
Tieche, Julius C	1522	..
Tieche, Mary	1981	..
Vankirk, Eben	1680	..
Wooster Gas Light Co	1525, 1470	..
Wedling, Frederick	1024	..
Wacker, Emma S	1032	..
Warren, Maria	1026	..
Wile, Sarah O	1981	..
Young, Margaret	1492	..
Young, Philip	1702, 1703, 1672, 1671	..
Yarman, John F	1673	..
Zarlengo, Emidio A	855, 856, 857, 858	..
Zimmerman, John	1773, 1774	85

FIRST & FIFTH WARD OF WOOSTER.

Scale 250 Feet to the Inch.

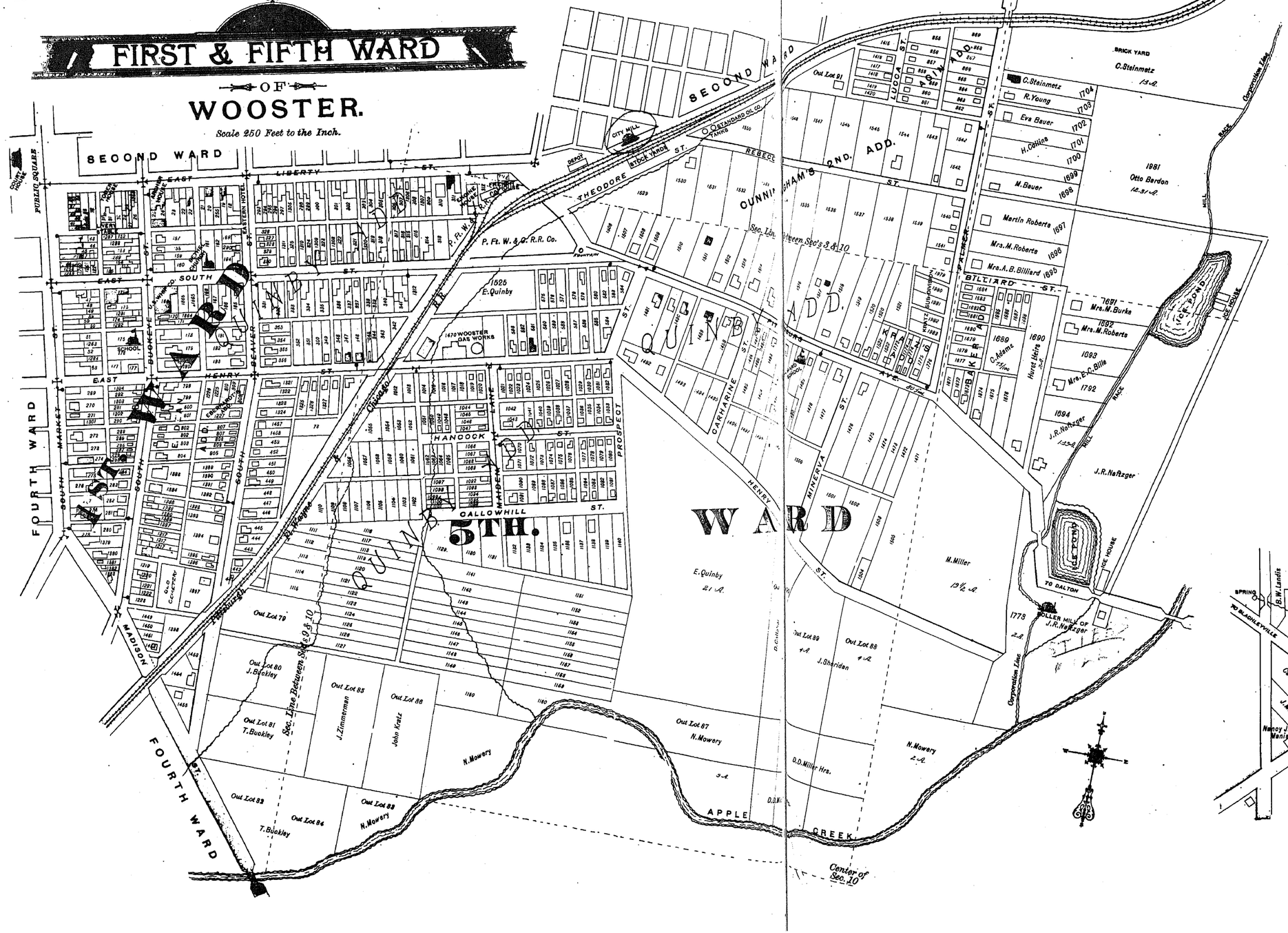

AUSTEN

PLAIN TP.

SCALE 300 FEET TO 1 INCH

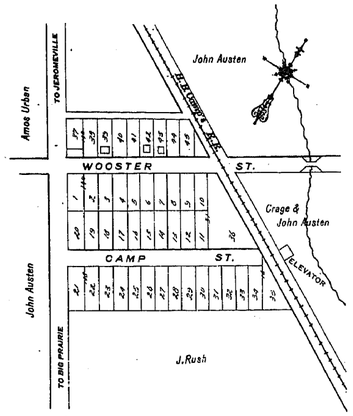

EXPLANATIONS

Railroads
Street Railroads
Streams
Woodland
Orchards
Farm Connections
Coal Banks
School
Church
Brick Buildings
Frame Buildings

SPRINGVILLE P.O.

PLAIN TP.

SCALE 300 FEET TO 1 INCH

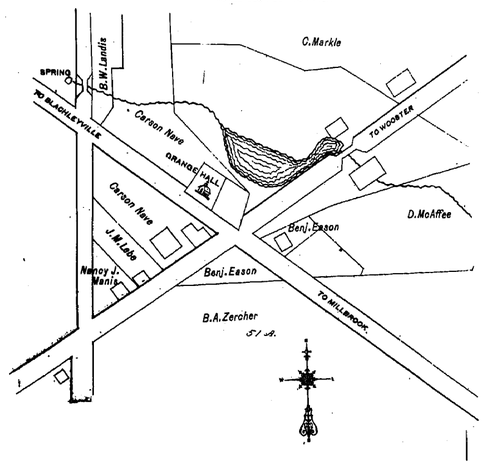

SECOND WARD.

NAMES.	In Lot.	Out Lot
Armstrong, Wm	1011	..
Adams, Jacob & M. Dausman	937	..
Adams, Maggie H.	1802	..
Amsden, C. M.	511	..
Ames, Samuel & Frank W. Miller	10	..
Auman, Frederick	749, 750	..
Aylesworth, Warren	1560	..
Ames, Martha W	1352	..
Aitkenhead, Annis	938	..
Armstrong, Catherine	1579, 1582	..
Adams, Jacob	915	..
Alexander, Mary	1568	..
Adair, John S	1565	..
Art, Caroline & Mary M	1977	..
Barrett, Robt. M	651	..
Brown, W. J. et al	851	..
Bank, Wooster National	1917	..
Bush, Mary M	1962, 1224, 1342	..
Beer, Jane L	125	..
Beresford, Wm	13	..
Barrett, B. Sons	636, 637, 638, 639	..
Barrett, Mrs. B	642, 643	..
Baker, Catherine	621, 1333, 1352	..
Bucheit, A. F	1526, 1527	..
Bolus, Mary	1737	..
Bolus, Maggie	1740	..
Barnhart, Sabina	761, 700	..
Boose, John	955, 954	..
Bartol, George	1602	..
Barrett, W. D.	1614	..
Brown, John	850	..
Bissell, Melissa	854	..
Botsford, Annie E.	746, 747	..
Bartol, John	727	..
Barnes, Mary C.	1335	..
Bixler, D. J.	1562	..
Barker, John M	1562	..
Bixler, Guy C.	1720	..
Bennett, Wm. Z	1720	..
Barker, J. M. & Edward Bixler	1721	..
Bigham, J. C.	847	..
Boyd, Samuel H.	839, 840, 841, 843	..
Boyd, Amanda	842	..
Bruce, Margaret H.	1619	..
Boyd, J. C.	1973, 1972	..
Black, Emily W.	1967	..
Black, Elizabeth R.	1001, 1002	..
Bentel, Mary J.	871	..
Barnard, Jacob	895, 899, 900, 1709	..
Betson, Anna	1570	..
Brick, Jeremiah	1230	..
Bixler, B. & G. Weimer	1713, 1715, 1716	..
Brewster; Flora A.	1986	..
Bloom, John	1710	..
Blackburn, Hannah J.	1355	..
Barrett, Sue J.	667	..
Beebe, Fanny S.	1882	..
Board of Foreign Missions, Presby. Church	1875, 1345	..
Bloxham, Lucy	620	..
Brown, Mary F.	519	..
Babb, John	643, 644	..
Cutter, Mary J	14	..
Clapper, Huldah S.	1612	..
Curry, Maggie J.	1801, 1003, 1002	..
Compton, Elias	1897	..
Cunningham, Matilda	125	..
Collins, Hugh	623	..
Cunningham, Alvinzi	625	..
Cusack, Michael	706	..
Clapper, Alfred	632, 633	..
Cunningham, Martha	763	..
Curry, D. C., 775, 1668, 1728, 1748, 1669, 1725, 1670, 1726, 1728, 878		..
Clark, J. W.	663	..
Curry, Mary	667	..
Cunningham, Mary E., 656, 770, 771, 765, 764		..
Christy, Ella	1009	..
Carnes, Wm.	679, 689	..
Clapper, Sinclair	678	..
Cameron, Mary	717	..
Cameron, Thomas	714	..
Cameron, Mrs. Thomas	719	..
Clinedinst, Louisa	1339	..
Collier, Nancy	897	..
Church, Reformed	1421	..
Church, Christian	1600	..
Church, U. P.	1359	..
Conrad, Rebecca & Wm.	887, 886, 885	..
Carson, Sarah	781	..
Clark, Allen	1346	..
Crisswell, Elizabeth, & Charlotte McCormick	908, 909	..
Dausman, Michael	685, 896	..
Deer, Jacob	1615, 1614	..
Downing, Addie & Ella	115	..
Downing, W. C.	117	..
Dowell, E. S.	659	..
Douglass, Narcissa	1010	..
Dunlap, Jemima	1009	..
Dice, Alex.	753	..
Deneke, Chas.	692, 693	..
Derr, Wm. F.	1361, 1356	..
Downing, Sarah E.	791, 790	..
Duden, Sarah	973	..
Downing, E.	1578	..
Donald, James	923	..
Downing, R. E.	1927	..
Downing, Addie	116	..
Dawson, Melissa	1565	..
Downing, R. E.	1927	..
Everhard, Lewis	1282, 1283, 1284	..
Excell, J. J.	1735	..
Eyman, Adam	705	..
Eberhart, R. & E. C. Boyan	1567, 1568	..
Eberly, Henry	1167	..
Ewing, Samuel J	903	..
Ebinger, Hattie	853	..
Elser, Maria	773	..
Elson, Richard, trustee	626	..
Elliott & Smith, bldg. on lot 774, leased		..
Frick, Jacob	1423, 1603	1979
Faber, George	7, 1249	..
Foss, Walter	1990	..
Fetzer, Peter	118	..
Funck, Martin	1253	..
Figert, Fred.	619	..
Foust, Peter	757	..
Funk, Nancy J.	704	..
Frost, Helen M.	506, 507	..
Funk, Rachel A.	944	..
Fisher, Joseph	1161, 1162, 1164, 1165	..
Faith, George	1187, 1186	..
Frailey, Emanuel	796, 795	..
Frailey, Peter	794	..
Firestone, W. W.	1965, 1966	..
Flattery, Mary	1970	..
Follis, James H.	894	..
Fisher, Geo. A.	707	..
Frick, Henry Clay	769	..
Filling, Henry	931	..
Fryer, Sidney J.	512	..
Firestone, Henrietta L.	1964	..
Gerlach, Wm. G.	670, 671	..
Greenwald, Francis E.	675	..
Gravatt, H. P.	728	..
Gray & Son, bldg. & scales on lot 634 l's'd		..
Gann, John A.	110, 793, 792, 112	..
Gann, Elizabeth	111	..
Garing, Margaret	603	..
Garing, Jennett	602	..
George, Frank	609	..
Gorgas, Lizzie	597, 598	..
Grady, Sarah	945	..
Geitgey, Samuel	1595	..
Gasche, Charles	1616	1704
Gasche, Gotlieb	1619	..
Gasche, Mary	1618	..
Geiselman, Jacob	1355, 1006, 1005	..
Grady, Israel	1573, 1574, 1570, 1712	1705
same		1706
same		1707
same		1708
same		1709
Gordon, Mary	1798	..
Gasche, Christian	1173, 1180, 1181, 1179, 1178	..
Greesemer, Louise	1928	..
Good, Lydia B.	1174	..
Henderson, Agnes	1608	..
Hoffman, Calvin E.	1554	..
Hammer, Mary	1575, 1166	..
Homer, Elizabeth	891	..
Horn, John B.	8	..
Howard, Lewis B	12	..
Hine, Philip, heirs	14	..
Hess, Philip	631	..
Hard, C. V.	106, 883, 943	..
Henninger, John	613, 612	..
Hosler, Addie	605, 604	..
Horn, John B.	599	..
Hippy, Geo. M.	1604	..
Hall, P. D.	505, 506	..
Hoffstott, Harry A.	510	..
Haller, Frederick	513	..
Haller, David	516	..
Hunt, Abigail	1598	..
Hayes, Mary D., et al	1991	..
Hartman, Jacob D.	683	..
Hutton, George	715	..
Heindel, Geo. M.	1337	..
Hall, Catherine	1350	..
Huffman, Sarah L.	935	..
Hart, Mrs. P. A.	844	..
Horn, Caroline W.	960	..
Hiner, Mary	906	..
Hatfield, Rebecca A. & Sarah A.	1581, 1580	..
Hurst, Charles	1572	..
Hamlin, Sarah J.	710	..
Huston, Emily J.	2023	..
Huffman, B. W.	941	..
Howard, Esther E.	17	..
Hart, Catherine E. & Gertrude W. McQuigg	1565	..
Hummer, John	919, 918	..
Harry, Alice A.	718	..
Hilderbrand, Samuel K.	1362	..
Happer, A. P.	884	..
Hayes, Mary D., et al	3	..
Hookway, Frederick E.	1610, 1611	..
Harrison, H. R.	669, 670	..
Hampton, Frank L.	624	..
Hills, Miriam	1878	..
Hartzell, Emma W. & Mary T. Hoch	1604	..
Hartzell, Emma W.	1351	..
Ihrig, Elizabeth	127, 129, 128	..
Imgard, F. L.	1627, 1626, 1625, 1624	..
Imgard; August	1565	..
Jackson, John & Ann'e	122, 123	..
Jacobs, Wilhelmina	144	..
Johnson, John	759, 1929	..
Johnson, Ruth	849	..
Johnson, John, jr.	942	..
Johnson, Louisa M.	1563	..
Johnson, Isaac	1969, 1717, 1718	..
Johnson, Isaac, & J. B. Taylor	1969	..
Jacobs, David	1717, 1718	..
Joliff, Abel	926	..
Johnson, Mary H.	1599	..
Johnston, Mary	711	..
Jeffries, Harriet H.	931	..
Keefer, Christian	672, 673	..
Kemmerline, Geo., heirs	1251	..
Kinney & Cooley	1279	..
Kinney, Q. N.	1594	..
Kanke, J. H., 132, 133, 882, 879, 726, 870, 904, 905, 1926, 1915, 1916, 1918, 1919, 1920, 1921, 1922, 1923, 1924, 1925		1171
Krieger, George	628, 629, 630	..
Kuhnert, Mary	677	..
King, Alex.	713	..
Krause, F. W.	709	..
Kramer, Emil	920	..
Kirkwood, S. J.	1879	..
Kaufman, H. J.	888	1714
Kintner, Eva C.	932	..
Kostenbader, Mary	767	..
Keiffer, Marie H.	1362	..
Kingsley, Imerta	876	..
Kean, Teressa	699	..
Kean, W. F.	699	..
Kean, Alice A.	1569	..
Kock, Nellie B.	712	..
Krieger, Henrietta C.	121, 1280	..
Kean, Lura B.	1618	..
Lehman, A. S.	932, 1008	..
Laubach & Kipfer	624	..
Leiner, Valentine	622	..
Logan, R. A.	1671	..
Limb, Margaret	654	..
Leiner, George	665	..
Liggett, Mary J.	1277, 107	..
Liggett, Mrs. D. Q.	1622, 1623	..
Laubach, George	1617	..
Luce, Curtis	1617	..
Lautzenheiser, Emily	1429	..
Lautzenheiser, Geo. G.	1430	..
Linn, Wm., jr.	668	..
Leyda, Nellie B.	673	..
Leyda, Geo. W.	1593	..
Laughlin, Susan	723	..
Laubach, K. H.	846	..
Liggett, D. Q., 1977, 1976, 1975, 1974, 1973, 1972, 1971, 1970		..
Laubach, J. W.	939	..
Lyon, John	1188	..
Lehman, Julia	1968	..
Lyon, David W.	1583, 1584	..
Lee, Lucy M.	676	..
Logue, Mary	1334	..
Latimer, Lydia A.	748	..
Landis, David Y.	1591	..
Law, Margery	790	..
Lo Reaux, Ida	919	..
Lyon, Cornelia	898	..
Miller, Henry B.	917	..
Maxwell, Mary E.	1565, 1566	..
McClarren, Harry	615, 614, 617, 618	..
Mateer, Horace N.	1968	..
McSweeney, John	930, 9, 508, 509	..
McClellan, John	5	..
McClure, A. S.	6, 1561, 1562	..
McDonald, Alexander	1840	..
Metz, A. D.	9, 110	..
McSweeney, John & Kate	1250	..
Mowrer, Cyrus B.	116, 115	..
McMillen, Kate L.	660	..
McMahon, Rosa	1528	..
McFadden, A.	142	..
Miller, Ellen D.	610	..
McMillen, Martha	708	..
McSweeney, John & Jennie	514, 515	..
McSweeney, John, estate	..	1982
McAfee, Mary E.	1613	..
Marshall, Joseph	1224	..
Myers, Cecelia	1590	..
McClarren, Jane	682	..
McClarren, James	686	..
Miller, Benjamin	716	..
McCoy, Sarah	1357	..
Mullins, Hannah	1563	..
McDonald, Chas. A.	1564	.
McCormack, Charlotte	1557	..
Magner, Mary	1189	..
McCrary, John	974	..
Miller, Rebecca	961	..
Martin, A. H.	980	..
Meah, Sarah	1169	..
McMonigal, Sarah	1341	..
Maurer, John	1228	..
McDonald, Margaret	1889	..
McMillen, Sue	881	..
Matz, Martha K.	1168	..
Maurer, Joseph H.	703	..
Miller, Henry H.	1734	..
Markley, Philip	724, 725	..
Miller, Frank W.	1600, 504	..
McKinney, Wm. C.	1344, 1968	..
McClellan, Zada L.	1969	..
Mowery, Amanda	699	..
McWilliams, Israel	902	..
Miller, Magdalina C.	1552	..
Mullins, Amy Scovil	692, 693	..
Musselman, D. W.	1565	..
Marchand, Emma C.	1617	..
Newell, David A.	1555, 1556	..
Neely, Margaret J.	848	..
Nold, Wm., 1362, 1354, 1558, 1172, 1978, 1170, 1171, 1182, 1183, 1184, 1185, 1163		..
Newkirk, Flora C.	2006	..
Nimmons, Rebecca	1254	..
Newkirk, E. W. & Ida H.	1336	..
Nice, Alice	141	..
Nolle, Wm. & John	1252, 694, 691	..
Nolle, John	972, 973	..
Nolle, Wm.	612, 611	..
Nold, Wm. & C. Greenslade	1358	..
Newkirk, Lottie M.	1969, 678	..
Nold & Peckinpaugh	791, 1595, 1604, 1599	..
Oldroyd, Retina T.	718	..
Oliver, D. B.	655, 768	..
Overholt, J. S. R.	1424, 762	..
Ohliger, L. P.	1224	..
Orr, Martha	1971	..
Ohliger & Taylor	1710	..
Ohio Nat'l Bldg. & Loan Co.	662	..
Ohio Farmers' Ins. Co.	120, 1280	..
Packer, Mary L.	1619	..
Proeger, Louisa	852	..
Plank & Gray	634, 635	..
Proeger, Louisa, Mrs. Barnhart	653	..
Parsonage, St. James'	1278	..
Pollock, Jane H.	1286	..
Pyle, Rachel (widow)	947	..
Plumer, George	2, 1604	..
Pryse, Jennett	2005	..
Parker, Evans	674	..
Potter, Zachariah	681	..
Proctor, Elizabeth	1007	..
Pinkerton, Elizabeth M.	934	..
Patton, Mary A.	792	..
Price, J. D.	974	..
Platter, Nannie J.	1349	..
Pinkerton, Rachel R.	907	..
Parsonage, Reformed	1421	..
Parsonage, U. P.	1578	..
Pfaff, Caroline	910	..
Poorman, George	1229	..
Palmer, Jacob, 925, 927, 928, 929, 1710		..
Peckinpaugh, Alfred B.	972	..
Payne, Luther, bldg. on lot 1747, leased		..
Pope, Elizabeth M.	1604	..
Palmer, Clementine	1607	..
Poncler, Philmena	720	..
Quinby, E., jr., 1, 4, 143, 148, 147, 1747, 1746, 1745, 1744, 1743, 1742, 1741, 606, 1733, 1732, 1731, 1730, 1729, 1739, 1738, 1276, 1223, 1360, 789, 788, 787, 785, 784, 783, 777, 778, 1993, 782, 780, 968, 969, 970, 978, 977, 976, 962, 965, 966, 956, 957, 963, 958, 964, 959, 1803, 1804, 1805, 1806, 1807, 1808, 1809, 1810, 1812, 1813, 1814, 1800, 1791, 1792, 1793, 1794, 1795, 1796, 1797, 1818, 1848, 1966, 1850, 1851, 1852, 1853, 1854, 1855, 1856, 1857, 1858, 1859, 1860, 1861, 1862, 1835, 1836, 1837, 1838, 1839, 1446, 1863, 1847, 1848, 1844, 1845, 1873, 1874, 1876, 1841, 1842, 1843, 1890, 1883, 1881, 1880, 1884, 1885, 1886, 1888, 1887, 1867, 1868, 1869, 1870, 1871, 1872, 1972, 1971, 1970, 1969, 1980, 1967, 1965		1968
Quinby, Elizabeth	687	..
Quinby, James M.	1001, 1002	..
Quinby, E. M.	691, 779	..
Robison, Margaret	114	..
Rogers, Odessa	652	..
Rockey, Henry	108, 1277	..
Reed, Flora V.	140	..

NAMES.	In Lot.	Out Lot
Robertson & Droz, building on leased ground No. 139		..
Roesley, Catherine	600, 967	..
Roesley, Amelia	766	..
Ryder, Annie F	1605	..
Reaser, Margaret	2004	..
Roth, Emma & Katie	751	..
Rhodes, Samuel	1358	..
Ryan, Jacob	778	..
Robertson, Wm.	979	..
Robertson, Edna L	975	..
Rouch, Maggie	1348, 1347	..
Reichenbach, E. & M. L	914	..
Rhodes, Emma	1570, 1231	..
Rawkin, Charles	1574	..
Rouch, Hattie L	924	..
Rhodes, Nettie W	725	..
Ryall, Ada B	1606	..
Richards, Elizabeth B	1989	..
Shearer, A. W	661	..
Swartz, Sarah D	1799	..
Shively, Martha L	126	..
Saal, John	119	..
Siegenthaler, Geo. B	131, 130	..
Shepherd, Mrs. Annie	664	..
Shields, J. T	758	..
Shively, Joseph	702	..
Shilling, Allatha	1596	..
Shibley, August	517	..
Sayholt, Alice	611, 612	..
Swan, Amanda	2002	..
Schmuck, Jacob	1591, 1592	..
Semple, E. P	721	..
Shibley, Lewis	1564	..
Spink, M. E. & E. B	1553	..
Shoup, Marion	940	..
Strow, Mrs. E. M	1176, 1177	..
Smith, Jennie	971	..
Stibbs, Emeline	872	..
Shiebe, Anthony	1586	..
Slemmons, Margaret	911	..
Shoff, Jacob	916	..
Snyder, Henry	1571	..
Scott, Attelia	1428	..
Sang, George	1815, 1816, 1817	..
Speers, Mrs. F. S	880, 881	..
Smith, Henry	892	..
Sigler, Catherine	1717, 1718	..
Stark, Mary	1285	..
Swartz, Hiram B	149, 150, 151, 1615	..
Swartz, Martha D	1616	..
Shieb, William	1585	..
Shepherd, T. S	933	..
Spooner, M. L	684	..
Spiker, Imelda J	893	..
Stoll, Belle A	874	..
Schuch, Annie M	1736	..
Schnad, Jacob	946	..
Snyder, Wilson P	666	..
Snyder, Lucy	649, 650	..
Thomas, A. J	109, 755, 1577, 1576	..
Thomen, Ernest	145, 137, 146	..
Thompson, John	760	..
Thompson, George	701	..
Taylor & Johnson	518	..
Tiefenthaler, Joseph	1589	..
Trunk, Charlotte A	722	..
Taggart, Margaret L	1963	..
Taylor, A. A. E	1353, 1963, 1974, 1973, 1977	..
Taylor, Bruce	1334	..
Tiefenthaler, Catherine	1004	..
Tieche, Emanuel	901	..
Tuttle, Mary J	1585	..
Taylor, J. B	912, 913, 1600, 1431, 1432, 1433, 1601	..
Taggart, Frank	1571, 873	..
Taylor, Charles	1811	..
Taggart, W. W	1571	..
Taylor, Elizabeth	1434	..
Taylor, J. B. & Co	646, 645	..
Taylor, John H	1229	..
Troutman, J. G	949, 950, 951, 952, 953, 731	..
Taylor, Charles	1811	..
Van Eman, T. B	1717, 1718	..
Volrath, Louisa, et al	846, 1343	..
Wilhelm, John	647, 648	..
Wilhelm, Rachel, 608, 640, 641, 936, 2022, 875, 877		..
Wanier, Francis, 690, 695, 1719, 1912, 1913		
Warren, Maria	124	..
Wooster Electric Co., building on lot 646		
Wooster Store Co	139, 138	..
Wright, Anthony	688, 697, 698	92
Woodworth, Hattie	2001	..
Welker, Martin	689, 696	..
Wilhelm, John	2021	..
Wilhelm, J. H	921	..
Winey, Eliza J	627	..
Webb, George	1710	..
Whitford, Harriet M., & C. A. Knestrick	1974	..
Wefler, Jacob	601	..
Wilson, Libbie	1575	..
Williams, Louisa	890, 889	..
Wright, John D	1561	..
Ward, Joseph J	1551	..
Yocum, Chas. M	616	..
Young, George	607	..
Young, Wendel, 11, 594, 595, 596, 729, 1588, 1587		..
Young, Louis	1621, 2003	730
Young, John	754	..
Young, William	948	..
Yost, Mary M	1338	..
Young, Chas. F	772	..
Zimmerman, Barbara	756	..
Zimmerman, John, est	922	..
Zimmerman, J. R	797	..

THIRD WARD.

NAMES.	In Lot.	Out Lot
Aylesworth, Olive	489	..
Atkins, David	401	..
Arnold, Jennie M	2011	..
Atkinson, J. T	393	..
Adams, Maggie A	569	..
Adair, R. L	89	..
Brounfield, Nancy	230	..
Black, Susanna	91	..
Brewster, Flora A	99, 100	..
Blackburn, J. M	228	..
Bixler, Henry, out lots 124, 123, 112, 111, 110, 109, 104, 106, 108		..
Black, Daniel	1328	..
Beebe, Fanny S	482	..
Burkholder, Arretta I	522	..
Barker, L. J		1377
Blough, Mary, & C. Storer	418	..
Beelman, Lydia	535	..
Bolus, Anna	556, 557	..
Bank, The Nat'l of Wooster	220	..
Barrett, B. Sons	1960	..
Blessing, John		97
Bechtel, Jane	392	..
Bechtel, John, heirs, 391, 1787, 1786, 1785, 1874, and out lots 1781, 1782, 1783		..
Berbert, Anna	1378	..
Bevington, B. M	1653	107, 105
Brumter, Elizabeth	430	..
Blackburn, A. W	1413	..
Blessing, James L	1962	..
Bush, William	409	..
Bender, Simon A	535	..
Beck, Albert	534	..
Bevington, Della	994	..
Clark, Walter F	528, 527, 502, 501, 500	..
Childs, Maria	1639	..
Clark, Charles H	1654	..
Caskey, John S	92, 439	..
Conrad, Rebecca & Wm	483	..
Carl, Charlotte	400	..
Collins, Hugh	98, 99, 100	
		99
Cusick, Edward	103, 1651, 1652	105
Cassady, B. F	1666	..
Cassady, David E		1667
Campbell, Frank & Mary E		1667
Clark, Newton J	563	..
Conn, Jehu E	2020	..
Cooley, F. L. Augusta	1639	..
Carse, William	429	..
Cox, Lewis J	101	..
Charlton, Ida M	498	..
Dunkle, Jennie	1958, 1959	..
Dunkle, Frank H	1956	..
Dague, John	567	..
Dull, Daniel	732, 416	..
Droz, Ira	1294, 226	..
Dullaghan, Catherine	428	..
Dausman, Marg't	561, 2007, 529, 421, 422	..
Dunkle, Amelia	1954	..
Dull, Susan	732	..
Dull, Jennie	1376	..
Eberhardt, J. L	92	..
Eversole, W. S	1628	..
Eason, Rebecca B	241	..
Eckenroth, Benj	1635, 1633	..
Eley, Mary E	1642	..
Emrich, Kate	1638	..
Eason, Lovinia	1630, 1631, 1632	1997
Egger, Charles	565	..
Elson, Richard	396	..
Eckert, Martha		1999
Foreman, Samuel	419	..
Frick, Jacob	95, 1276, 94, 1332	..
France, John B	1275	..
Firestone, W. W	97, 98	..
France, Emeline	245, 1329	..
Fisher, Chas. A	1409, 1410, 744	..
Foss, Oliver	411	..
Fletcher, D. W	538	..
Fisher, Geo. A	558	..
Fisher, James P	559	..
France, Eliza J	733	..
Fetzer, Peter	1664	..
Funck, Ross W	490	..
Frick, Sallie	392	..
Foss, Walter D. & Geo. J. Schwartz	737	..
Foss, Walter D	481	..
Foss, Walter D. & Geo. J. Schwartz	1953, 1954	..
Geltz, Elizabeth	244	..
Graeter, Charles E	486	..
Goetz, David	532, 738	..
Griffin, Emma E	432	..
Grosenbach, Ida	560	..
Grist, Mary	2008	..
Green, Emma	423	..
Geiselman Jacob		122
Gasche, Mary Frances	547	..
Gann, John A	406	..
Heffelfinger, Frank L. & Jas. F	417	..
Hayes, T. J	230, 231	..
Hill, James M	420	..
Heyl, John	93	..
Hartman, J. B., 2019, 2010, 2013, 2014, 2015, 2016, 2017, 2018		..
Hoak, Martha & Catherine	227	..
Hindman, John	1295	..
Harsh, Wm	435	..
Harsh, Zach	434	..
Himmelrich, Martin	2041	..
Hall, P. D	121, 120, 118, 117	
Hanson, Laura	537	..
Harry, Charlotte	572	..
Hower, Wynona Alma	426	..
Hanshue, Barbara	539, 745	113
Imgard, F. L	491	..
Jones, Quinby	1953	..
Jones, O. F	104	..
Johnson, Wm. E. & John D	2012	..
Kesslar, James	1663	..
Kester, Maria	221, 1293	..
Kennedy, Alice	548, 549	..
Kanke, J. H	96, 88	..
Keister, Julius T	225	..
Keller, W. F	1297	..
Kauffman, H. J	487, 1634	..
Kauffman, Thomas A	1634	..
Kramer, Martha E	397	..
Knox, Wm. E. & Laura	437	..
Kettler, Gotlib	1320	..
Kramer, Francis	1825	..
Kinion, Russel		1998
Kessler, Geo. H		1996
Kramer, Sarah A	415	..
Kelbly, N. K. & Maggie	440	..
Kready, Frazee	1399	..
Kettler, Rebecca	1319	..
Kready, Samuel	1402, 2027	..
Kratz, Jacob	488	..
Leibolt, Mary R	436	..
Law, Geo. & Margery	1646	..
Livingston, Susanna	1665	..
Larwill, Joseph H	1628	..
Larwill, Amanda	741	..
Leies, Catherine	536	..
Lawrence, Jacob	546	..
Lucas, Josiah	542, 2038	..
Leopold, Sarah A	540	..
Law, Mrs. M	1647	..
Lawrence, Wm. E	1957	..
Light, Mary	1827	..
Logan, R. A		1996
Lightcap, Emma C	566	..
Larwill, J. F., 246, 247, 248, 229 (old cemetery S. W. Grant and Larwill Sts.)		..
Landaw, Sarah M	2036	2000
Landaw, Charles		1995
Larwill, Ann E	1330	..
Leib, Samuel	405	..
Leib, Mary E	405	..
Levers, Lovenia	1789	..
Liacofsky, L	564	..
Lehr, J. W	1829	..
Marshall, Mary C	240	..
Mullins, Mary P	485, 494, 496, 497	..
McBride, John K., heirs		1640
McClellan, John	1296, 103	..
McCurdy, Mary E	239	..
Miller, Henrietta J	224, 1274	..
McSweeney, John	1644, 1638, 1378	..
McMillen, Margaret	412	..
Marks, Sarah A	438	..
McAnaney, S. M	526	..
McAnaney, Catherine	550, 1830	..
McAnaney heirs	551	..
McAnaney, Hugh, heirs	552	..
McGown, Patrick	553, 554, 555	94
McDonald, Newton, heirs, 1777, 1778, 1788, 1779		93
Miller, Joe E	1650	..
Melham, Frank, jr	1955	..
Melham, Matilda	735	..
Marks, Mary E	570	..
McDonald, Mary	1659	..
McAnaney, Edward F	1831	..
Myers, Mary J	1657	..
McFarland, Mary	1658	..
Miller, Michael A	1790	..
McAnaney, Charles	2034	..
McClure, Charlotte	2039	..
Matz, Mary A	2037	..
McDonald, Carrie A	743, 744	..
Marks, Levi	413	..
Myers, Mary H	1331	..
Mann, Jane E	238	..
Matz, Sidney O		114
Miller, Harrison	543	..
McClure, Rebecca E	1376	..
McAfee, Sarah	1826	..
McCreary, John H		97
Mackey, Clara	89	..
McClure, Clara T	1407	..
McClarren, Arthur R	573	..
Nolle, John	439	..
Nolle, Anna C	433	..
Newkirk, R. S	544	..
Nolin, Susan M	408	..
Nold & Peckinpaugh	101	..
Ohliger, L. P., 739, 1403, 1404, 1405, 1412, 1411, 1413		..
Obrien, Elizabeth	1656	..
Porter, Rolla A		97
Presbyterian Parsonage	232, 233	..
Parish, Melinda	493, 492, 503	..
Plumer, George	1643	..
Peppers, Catherine	431	..
Peppers, Sarah	1647	..
Pearsong, Augusta	427	..
Palmer, E. A	571	..
Quinby, E., jr., 1636, 991, 993, 997, 998, 999, 1000, 1414, and out lots 1957, 1958, 1959, 1960		..
Quinby, Elizabeth	403, 402	1667
Rotthause, Mrs. Kate	92	..
Reed, Geo. W	239	..
Reid, Frank E	222	..
Redinger, Robt. S	742	..
Reed, Thomas	483	..
Reiman, Orpha	995, 996	..
Reed, Elizabeth	541	..
Rhoads, B. G	1641	..
Rutt, W. H. & C	1654	..
Reed, William	562	..
Rogers, Catherine	1637	..
Schwartz, Geo. J	737	..
Snyder, Andrew C		2001
Snyder, Lewis M	1645	..
Snyder, Alonzo E	1655	..
Seacrest, Matilda	223	..
Sweeney, Hannah B	1639	..
Stuller, Annie & Jennie	414	..
Sprague, Charles	90	..
Schwartz, Elizabeth, extx	86	..
Slemmons, D. I	85	..
Slemmons, John	85	..
Saybolt, A	740	..
Strauss, James & Mary	531	..
Seigler, A	1629	..
Stevens, John, jr	992	..
Shipley, George	1406	..
Shaffer, Conrad	521	..
Swartz, Joseph & Sarah	410	..
Shaffer, Catherine	436	..
Swartz, Lizzie	433	..
Shrader, John	534	..
Shamp, Mary C	2042	..
Snook, Wm	545	..
Segner, Anna	425, 424	..
Smith, R. H	1834	..
Stover, Caroline	566	..
Saybolt, Lucy A	2032	..
Smith, Minnie	1994	..
Saal, Mary A	2035	..
Snyder, Andrew C	2040	..
Sichley, Elizabeth A	407	..
Straus, Mary	530	..
Snure, John R. between lots 1999 & 2042		..
Smith Boyd W	89	..
Swartz, Jacob P. and Mary M	736	..
Smith, John and Rose	736	..
Sanborn, Kate D	1639	..
Swartz, Harvey E	1789	..
Speas, Eliza B	1828	..
Stevens, Alice J		1377
Saurer, Albert S	1376	..
Sigler, Frank	499	..
Spero, Joseph	2009	..
Tyler, W. D	102	..
Troutman, J. G., 1408, 2030, 2025, 2029, 2028, 1400, 2026, 1401		..
Taylor, J. H	395	..
Trumble, Rebecca A	533	..

SECOND WARD

OF

WOOSTER.

WEST PART

Scale 250 Feet to the Inch.

FOR EAST PART SEE PAGES 54 & 55.

NAMES.	In Lot.	Out Lot
Thomas, David	394, 393	..
Thompson, Robert R.	731	..
Treece, Job	1832	..
Todd, Ophelia		119
Treese, Anna	2033	..
Taggart, Maggie	1662	..
Van Nostran, John	399	..
Wertz, W. H. H.	404	..
Warfel, John A.	1833	114
White, Frank	1665	..
Wisner, John T.	219	..
Wisner, Eliza	218	..
Willaman, John, 216, 217, 200, 218,	413	..
Wilson, Samuel	87	..
Wells, Mary B.	568	..
Woodland, Mary		116, 115
Warfel, Sarah J.		1999
Warner, Delia M.	1648	..
Warfel, James W.	1955	..
Woolman, Phoebe Helen	522	..
Walter, George	1961	..
Warner, Hiram & McK. W.	398	..
Warfel, John C.		114
Yost, Wm. C., 1994, 2042, 2043, 2044, 2045, 2046, 2047, 2048, 2049, 2050, 2051, 2052		..
Zaring, Eli	1780, 1660	..

FOURTH WARD.

NAMES.	In Lot.	Out Lot
Atkins, David	1425, 1212	..
Aplebaugh, M. Ellen	1198	..
Arm, Valentine	478, 479	..
Appleman, M. H.	375, 2032	..
Ankly, Fridolin	460	..
Bell, Samuel	194, 195	..
Bank, The Wooster Nat'l	1628	..
Bank, Wayne Co. Nat'l	68	.
Borgegrain, Leander	207	..
Bowers, Margaret	206	..
Bahl, Elizabeth	259	..
Brice, Herbert L.	1316, 1317	..
Brownfield, Nancy & Susan	1314	..
Barnett, Isaac	268	..
Bowers, Freeman	1202	..
Buckley, Johanna	468, 469	..
Bentz, Sarah J.	1820	..
Bell, Nancy	253, 254, 255	..
Bardon, Christina	813	..
Bechtel, John, heirs		68
Brumter, Mary	1200	..
Bevard, J. W.	387	..
Bell, William	264	..
Bell, John	1367	..
Brumter, Louisa	1205	..
Cunningham, R. J.	1463	..
Crissmore, W. D.	1193	..
Carr, A. A.	1466	..
Clark, Geo. H., bldg. on leased ground		33
Carroll, M. J.		1, 2
Day, Martha P.	81	..
Dietrick, Esther S.	250	..
Drinkhouse, Frank	1375	68
Derr, W. F.	14, 15, 16,	17
Dow, Alonzo	362	..
Dulin, Lydia M.	1208, 1207	..
Ely, John	60	..
Ely, H. B.	1192	..
Ernest, Annie M.	1752	..
Ernest, Rosanna	1753, 1754	..
Franks, Sadie E.	83	..
Frick, Jacob	1271, 260	..
Faber, Lizzie	77	..
Foss & Schwartz	62	..
Foss, Adam	1298	..
Frost, Helen M.	78	..
Furie, A. B.	59	..
France, John B.	208, 201	..
France, Maggie	1299	..
Funck, Daniel	197	..
Fogleson, Elizabeth	376	..
France, Emeline	1751	..
Finley, R. M.	1464	..
France, Wm. R.	820, 821	..
Fisher, E. D.	1931	..
Fisher, C. H.	1935	..
Feightner, John W.	1749	..
Foss, Louisa	357	..
Griest, Isaac	1821	..
Groesher, Charles	1823	..
Geitgey, Samuel	63	..
Geitgey, J. J.	377, 265, 264	..
Geiselman, Harvey	1750	..
Hartman, Mary F.	79	..
Hamilton, Isabella	361	..
Hinton, Wm. H.	198	..
Hinton, Louise E.	812, 198	..
Hessler, Flora M.	364	..
Heffelfinger, Jennie	1206	..
Hughes Mary M.	467, 468	..
Harrington, Artie		3, 4
Hine, Philip	480	..
Hoover, Geo., Tho., & Albert		43, 44
Haller, Henry A.	383	..
Helfrick, John	815	..
Howard, L. B.	456	..
Horstman, Rev. I. F.	1462, 1461	..
Hall, John C.	818, 819	69
Humberger, Edward L.	1203	..
Hayes, Mary S., et al.		30
Hartman, B. J. & Frank Maize	1366	..
Hoffman, Daniel	1191	..
Jacobs, Clementine	371	..
Johnson, Gabriel W.	1463, 1944	..
Jacobs, David	1822	..
Jones, Quinby..out lots 5, 6, 7, 18, 40, 41, 55, 56, 57, 37, 38		39
Jones, Jennie	381	..
Kauffman, H. J.	69	..
Keller, L. H.	1272	..
Klinger, Margaret	1273	..
Keister, Lydia	192	..
Kauffman, C. & A. E.	210	..
Kline, Philip	470, 471, 472	..
Kiefer, S. P.	1934	..
Kipfer, John	816, 817	..
Keister, Frank	1930	..
Kieffer, Jacob	1947	..
Kimber, James G.	469	..
Kipfer, John, jr.	191	..
Kanke, C. W.	1201	..
Kishing, Chas. W.	1932	..
Kline, Mary	461	..
Koch, Albert B.	1195	..
Kanke, John H. ....374, 1246, 1247, 1248 also out lots 8, 9, 10, 11, 12, 13, 36, 45, 46, 49, 50, 51, 52, 53, 54, 47, 28, 29, 66, 48		..
Loeper, Gotlieb	473, 474	27
Larwill, Ann E., Martha & Emma	454	..
Logan & Taylor	62	..
Landis & Schumch	82	..
Leiner, Catherine	262	..
Lee, James	369, 266	..
Larwill, Martha H.	1365	..
Long, John	464, 465, 466	26, 25
		19
Long, Barnhart	475, 476	..
Larwill, Joseph H.	1468	75
Long, Henry	1824	..
Long, Geo. K.	1933	..
Long, John		24
Larwill, John F.	1467	..
Luy, Wm.	370	..
Lee, Wm. Emmet	266	..
Leiner, Laura	199	..
Law, Margery	469	..
Lee, Nancy A.	1951, 1952, 1950	..
Miller, Morris W. & Frank W.	75	..
Miller Bros.	77	..
Morrison, Richard L.	1943	..
Morrison & Johnson	1942	..
Metz, Jacob	71	..
Miller, D. D.	74	..
Mower, Franklin B.	80	..
Myers, Mary A.	1371	..
Miller, James F.	1370	..
Maize, Jeremiah		23
Myers, Cecelia		35
McCrehen, Ellen	250	..
Miller, Perry	256	61
Miller, Hannah	257, 258, 84	..
Manges, Mary	525, 1937	..
McCalmon, Wm. K.	1938, 1939	..
McClarran, David	1318	..
Myers, Elizabeth	1364	..
McClarran, John	1270, 382	42
McClarran & Caskey	821	..
McClarran, Clementine	388	..
McAnaney, John	1369	..
Maxwell, Maggie	1941	..
Myers, Wilhelmina H.	1754	..
McQuigg, Mary A. & Martha	1936	..
Matz, Hamilton B.	1368	..
Myers, Henry	1211, 1364	..
McCauley, G. M.	58	..
Miller, Wm. M.	477	..
Mann, Mary	358	..
McCormick, Edward P.	1210	..
Mongey, Jacob	61, 62	..
Nold, William	1204	..
Osborne, Wm.	1313	..
Oberdusky, Elizabeth	458	..
Power, Matilda	1300	20, 21
		22
Power, J. B.	455	..
Power, Neal	1465	..
Plasterer, Mary A.	814	..
Quinby & Zimmerman, 77, 520, 184, 185, 187, 188, 189, 203, 204		..
Quinby, E., jr., 70, 72, 73, 67, 66, 65, 64, 2043, 1266, 1267, 186, 54, 55, 56, 209, 368		31, 59
Quinby, E. M.	261	..
Quinby, Regina W.	57	..
Russell, John	360	..
Roth, Jane	83	..
Robinson, Rebecca J.	366	..
Reed, Comfort A.	457	..
Ryland, Laura J.	1819	..
Rutt, W. H. & C.	1213	..
Rhodes, Nettie W.	814	..
Rahl, Andrew S.	1948, 1947	..
Stevens, Araminta M., 77, 1426, 1427,	1363	..
Sellers, Kate	193, 263	..
Shauman, Catherine	1225	..
Standard Coach Pad Co., 213, 214,	215	..
Stevens, John	363, 249	..
Snyder, Louis	1209	..
Swartz, Jennie F.	1195, 1196	..
Shields, Sarah E.	1197	..
Schwartz, George, see record	1213	..
Smith, Ellen	1373	..
Smith, Charlotte	1372	..
Spear, Anna M.	379	..
Snook, Emma T.	252	..
Spear, T. P.	251	..
Smyser, Alice	384	..
Smyser, Albert	386	..
Stevens, Lucinda	1374	..
Saal, John	811	67
Shildtz, M. V.	1949, 1950	..
Schuch, Frederick		76, 77
Stevens, Kate	373	..
Smith, John	60	..
Sloan, Delia	462, 463	..
Smith, John V.	1315, 367	..
Swanson, Emma Clara	1752, 1753	..
Smith, Martha H.	190, 191	..
Spooner, M. L.	1940	..
Tanner, Mary	190	..
Taylor, John H.	76	..
Taylor, J. B.	359	..
Todd, Ophelia	389, 390	..
Trunk, John & A. M.	459	..
Van Nest, Mary E.	385	64
Van Nest, Amanda		64
Van Meter, John, 1236, 1237, 1238, 1239, 1240, 1241, 1242, 1243, 1244, 1245,	378	60
Wilson, Helen	461	..
Whitmore, Ellen M.	202	..
Woolman, Phoebe	365	..
Wejler, Elizabeth	267	..
Wilson, Samuel	380	63, 65
White, Mary	822, 823,	70, 71
Wilhelm, Amanda	1946	..
Welker, M., et al., & Jno. McSweeney		72
Wagner, Solomon	1194	..
Wisard, Regina	205	..
Woolman, Phoebe H.		61
White, Maria S.	63	..
Yanley, Leonard	372	..
Yocum, Isabella	1190, 1191	..
Yost, Wm. C.	195, 196	..
Young, Ella	1215, 1214	..
Zimmerman, John, est.	1269, 1199	..
Zarlengo, Serafino	1415, 1416, 1419, 1420	91
Zimmerman, Mary E. C.	1037	..
Zarlengo, Amelia	1543, 1544	..

CLINTON TOWNSHIP.

BUSINESS DIRECTORY.

E. K. Gardner, Proprietor of the Belleville Electric Light Plant, Richland county, Ohio, also proprietor of Electric Light Plant, of Shreve, Ohio, and lessee of Coal Lands of Clinton Township, Wayne County, Ohio. Shreve, O.

Harvey W. Folk, Farmer and Potato Specialist, Shreve, Ohio.

E. A. Lake, Farmer and Potato Specialist.

George D. Lehman, Farmer and Stockraiser, Shreve, Ohio.

Trustees of Clinton Township per John S. Palmer, Shreve, Ohio, (Clerk).

H. J. Collier, Jeweler and dealer in clocks and watches and musical instruments, Shreve, Ohio.

George Strock, Hardware merchant, Shreve, Ohio.

Wilent Bros., Proprietors of Shreve Greenhouse, Dealers in plants, vegetables, etc. Orders promptly attended to, and shipped to any part of the United States. Capacity of greenhouse, 1½ acres. Shreve, Ohio.

M. S. Robison, P. M. and J. P., Shreve, Ohio.

J. S. Rainey, Proprietor of Rainey farm; grain and stock of all kinds raised. Big Prairie, Ohio.

NAMES.	In Lot.	Out Lot
William H. Shreve, A soldier of the war of rebellion. He was in many a hard fought battle. Shreve, Ohio.		
David Brown, Farmer; extensively stock and poultry raised. Shreve, Ohio.		
Steven Brown, Jr., Proprietor of Big Prairie Creamery, and stock and dairy farm, 1¼ miles west from Shreve. Shreve, Ohio.		
Palmer Emmons, Proprietor of J. B. Key farm; dealer in fine, and heavy horses and stock of all kinds. Shreve, O.		
Steven Brown, Sr., Farmer and stockraiser Shreve, Ohio.		
S. M. Swartz, Teacher and collector. Shreve, Ohio.		
W. D. Weiler, Farmer and stockraiser. Shreve, Ohio.		
John A. Kiester, Proprietor of Millbrook chopmill and cider press. Millbrook, Ohio.		
Henry Bartram, Stock and grain raiser, on Munson farm. Shreve, Ohio.		
Park Troutman, General farmer and raiser of fine stock of all kinds. Springville, Ohio.		
Otto Troutman, Cashier of Farmers' Bank. Shreve, Ohio.		
I. H. Sylesworth, Farmer and stockgrower Big Prairie, Ohio.		
Levi P. Stair, Grain, sheep and stock of all kinds raised. Shreve, Ohio.		
L. T. Cornell, Editor Shreve News.		
R. C. Paul, Physician and Surgeon.		
J. B. Keys, Dealer in fine horses and farmer.		
Unkel & Campbell, Liverymen.		
Charles Yocum, Farmer and stockraiser. Millbrook, Ohio.		
D. A. Griffith, Farmer and stockman. Shreve, Ohio.		
W. D. Alleman, Farmer and stock dealer, Shreve, Ohio.		
George Arnold, A soldier of the 9th O. V. C. three years. Was with General Sherman to the sea, and in many a hard fought battle. He is one of Clinton Township's most prosperous farmers.		
John D. Oldroyd, Grain and stockraiser. Shreve, Ohio.		

LATTISBERG.

	In Lot.
Baker, Mary	36
Dorcas, William	10
Funk, Joseph A.	27, 28, 46 & 29
Funalman, Samuel	39 & 43
Funalman, Jacob	37 & 33
Hostler, Rosanna	44
Hammond Henry	14 & 15
Hastler, Alice	45
Hosler, John	41 & 42
Jacob, Jacob	24, 25 & 26
Jacobs, John W.	21 & 22
Kolp, Ida A.	35
McFadden, Rachel	6 & 7
Myers, D. S.	1, 2 & 3
Myers, John	23
Moor, John C.	12, 33 & 13
Painter, Emeline	18 & 19
Roop, Lewis	4 & 5
Richard, Samuel	8
Shoemaker, Samuel	32 & 34
Sumehart, J	30 & 31
Thorley, Samuel W.	20 & 17
Wood, William	9
Weidman, Elizabeth	16

MASHALVILLE.

Ault, Peter	159
Eby, John A.	157, 141, 144 & 145
Ertel, Mary E.	146
Fusselman, John	147 & 149
Franks, Geo. W.	154
Hinderer, Lewis	139
Jones, Morgan	163
Keck, David	156
Keagle, Jacob	158
King, David L.	138
Lanthen, Wm.	153
Moore, Elizabeth	152
Neiswanger, Jacob	140
Parsonage, Evangelical	150 & 151
Remoehl, Geo.	164
Schlutt, Chas.	149
Sheppard, Julia	161 & 162
Willaman, Jacob	142
Wickard, Chas. A.	160
Wyre, Lucy	164
Yohe, Ida, Dora & Lydia	155

APPLE CREEK

EAST UNION TP.

Scale 300 Feet to the Inch.

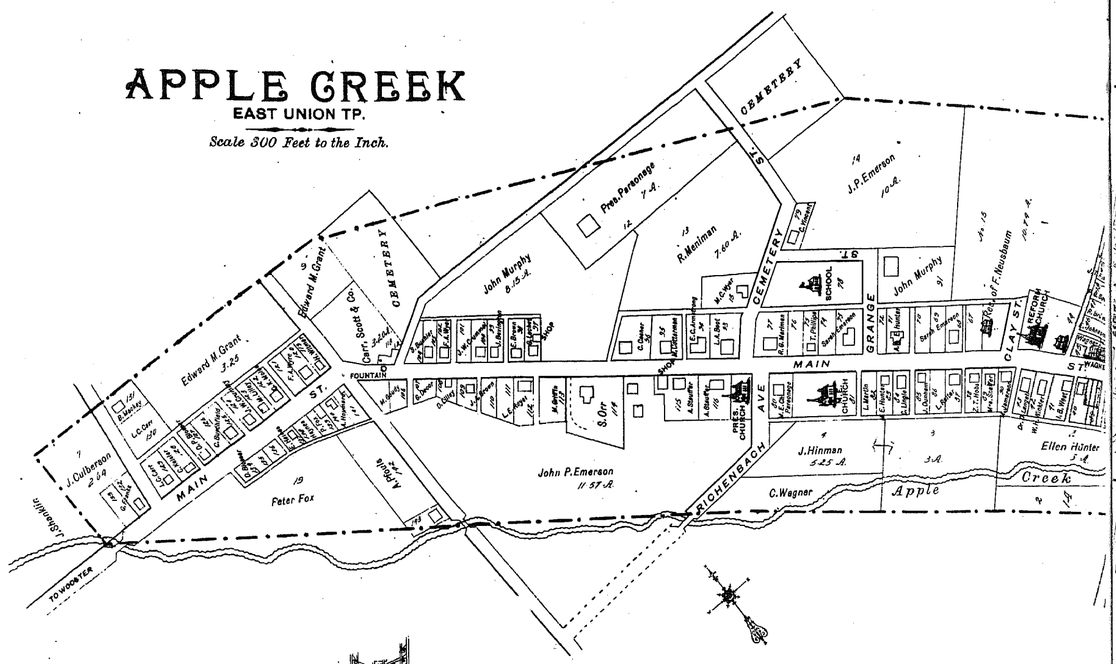

GOLDEN CORNERS

CANAAN TP

SCALE 300 FEET TO 1 INCH.

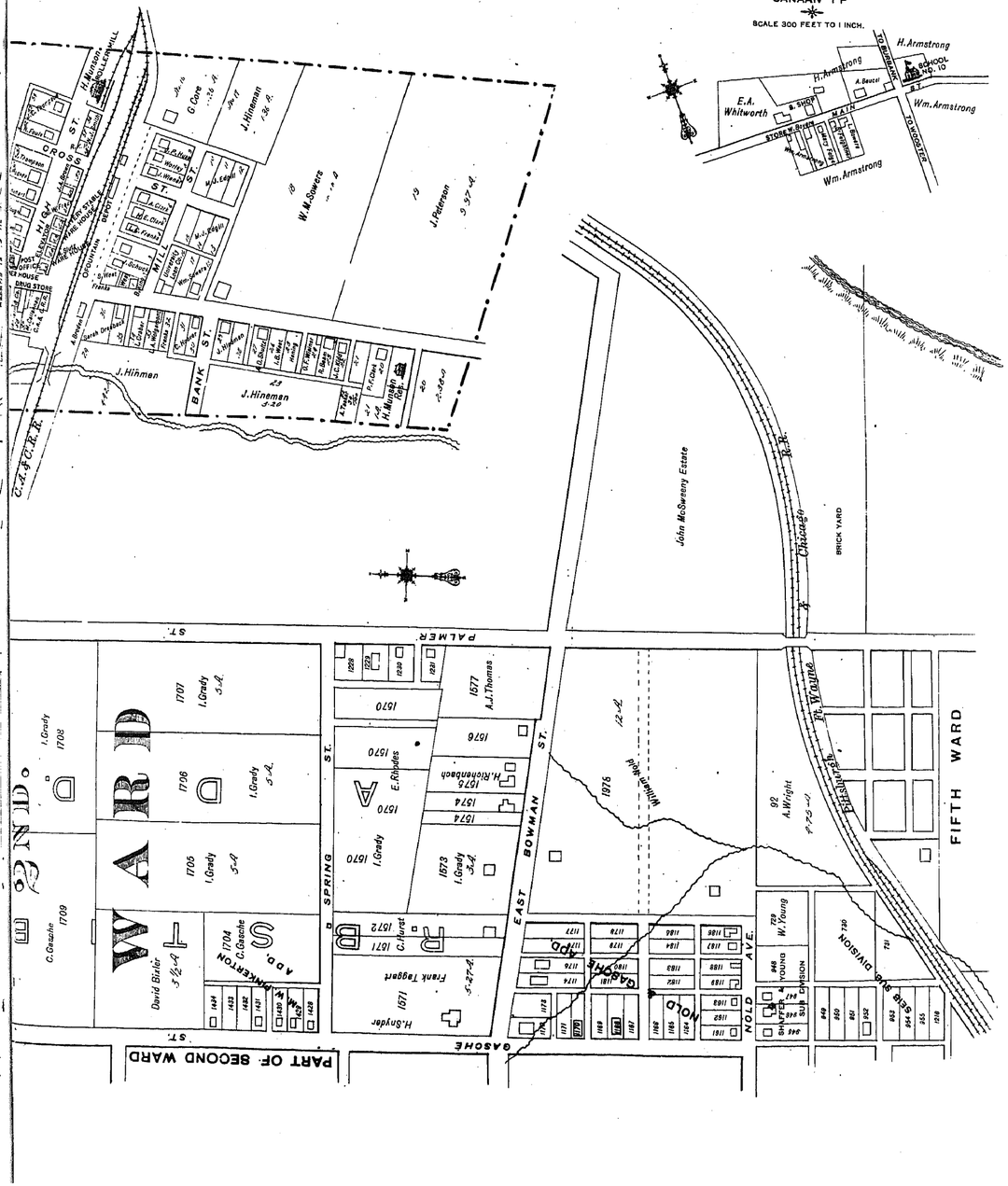

EAST PART

Scale 250 Feet to the Inch.

FOR WEST PART SEE PAGES 60 & 61.

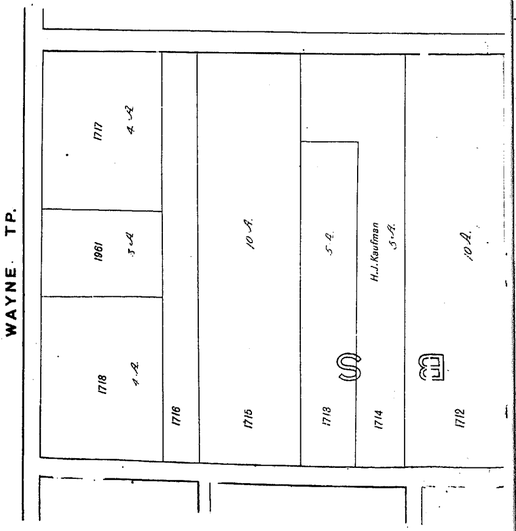

EXPLANATIONS

Railroads
Street Railroads
Streams
Woodland
Orchards
Farm Connections
Dwellings
School
Church
Brick Buildings
Frame Buildings

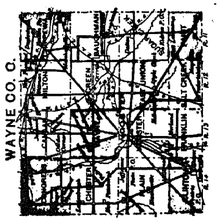

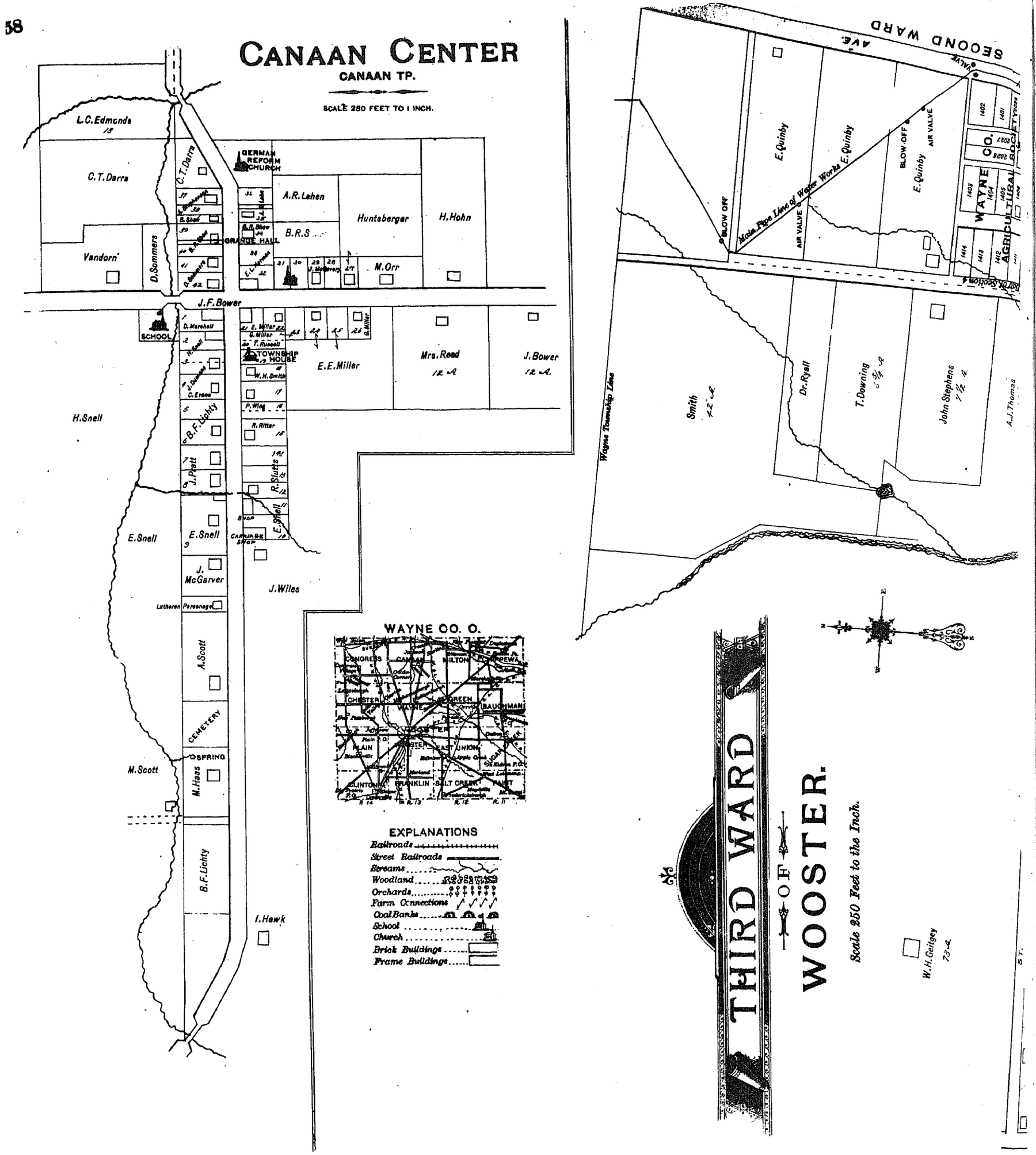
CANAAN CENTER
CANAAN TP.
SCALE 250 FEET TO 1 INCH.
L.C.Edmonds
C.T.Darra
Vandorn
D.Sommers
GERMAN REFORM CHURCH
A.R.Lehen
Huntsberger
H.Hohn
B.R.S.
M.Orr
J.F.Bower
SCHOOL
TOWNSHIP HOUSE
E.E.Miller
Mrs.Reed
J.Bower
H.Snell
B.F.Lichty
E.Snell
J.McGarver
J.Wiles
A.Scott
CEMETERY
SPRING
M.Scott
M.Haas
B.F.Lichty
I.Hawk
WAYNE CO. O.
EXPLANATIONS
Railroads
Street Railroads
Streams
Woodland
Orchards
Farm Connections
Coal Banks
School
Church
Brick Buildings
Frame Buildings
SECOND WARD
E.Quinby
Main Pipe Line of Water Works
BLOW OFF
AIR VALVE
WAYNE CO. AGRICULTURAL SOCIETY
Smith
Dr.Ryall
T.Downing
John Stephens
A.J.Thomas
Wayne Township Line
THIRD WARD OF WOOSTER.
Scale 250 Feet to the Inch.
W.H.Geitgey

SECOND WARD
JACOB QUINBY'S ADD.
A. SAYBOLT'S ADD.
FOURTH WARD
WEST LIBERTY
COLUMBUS AVE.
BECHTEL ADD.
NORTH WESTERN AVE.
3D WARD
Fair Grounds
JACKSON
CANAAN TP.
SCALE 300 FEET TO 1 INCH.
PRES. CH.
CEMETERY

FOURTH WARD OF WOOSTER.

Scale 250 Feet to the Inch.

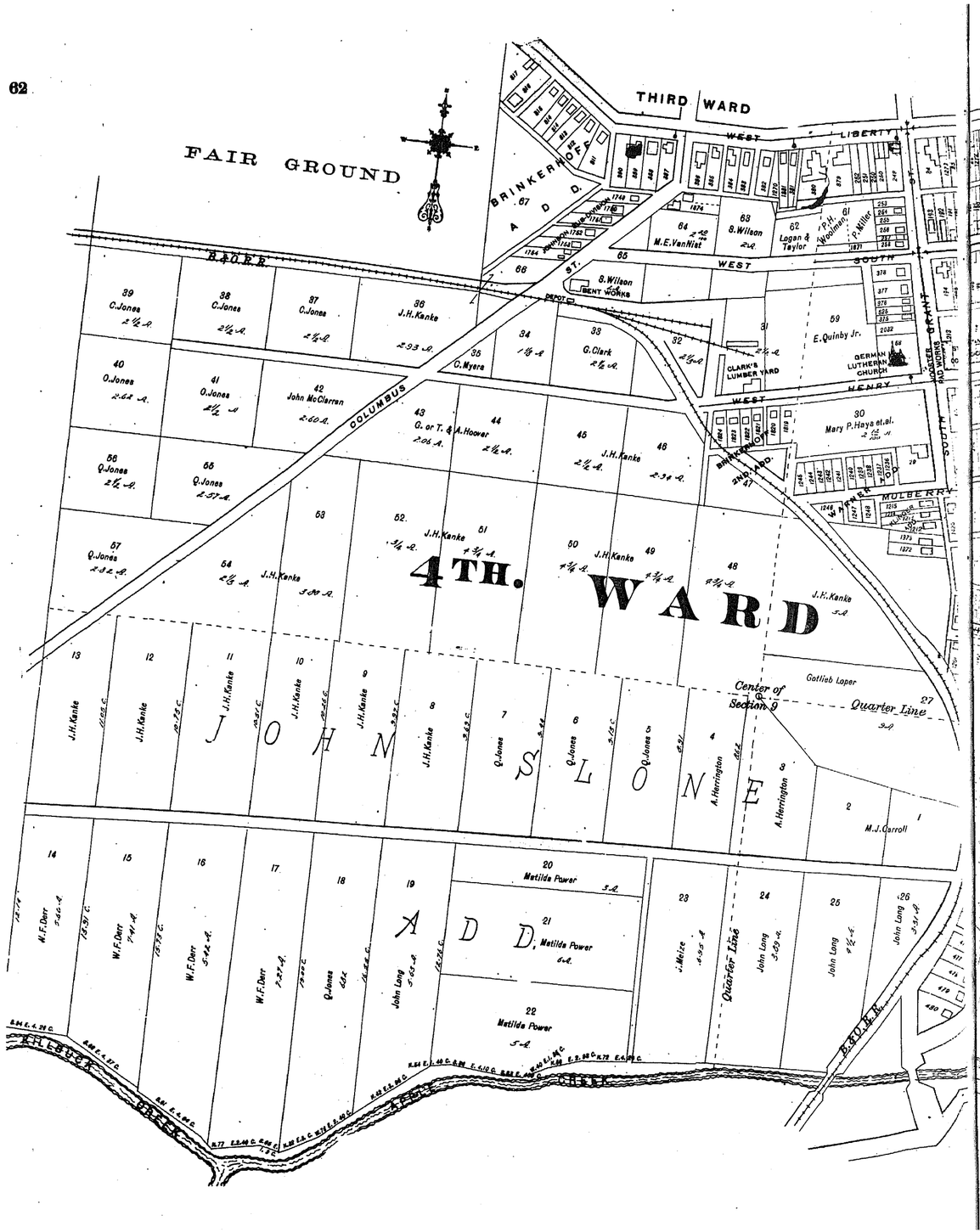

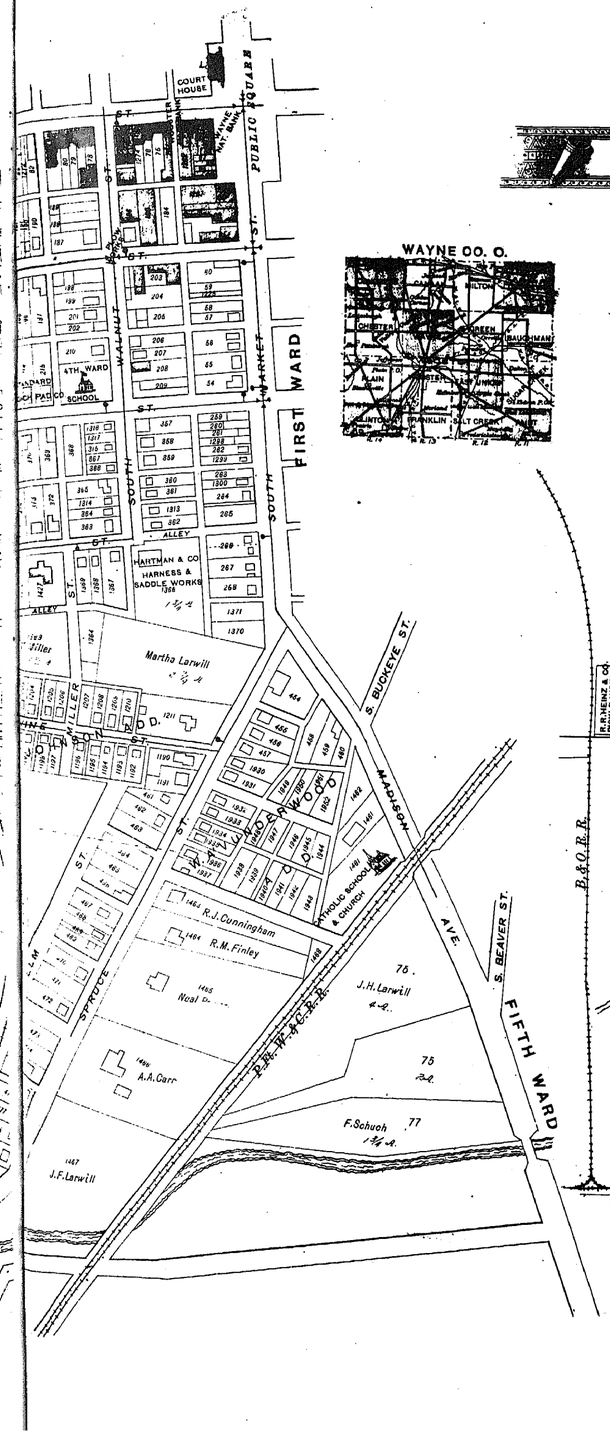

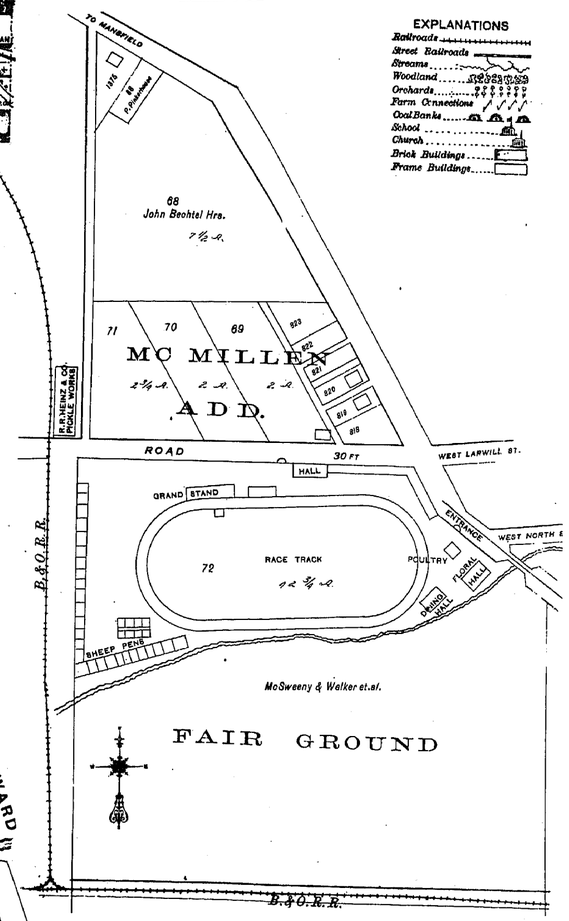

NORTH WEST PART OF
FOURTH WARD
EMBRACING THE FAIR GROUND

MT. EATON
PAINT TP.

SCALE 300 FEET TO 1 INCH.

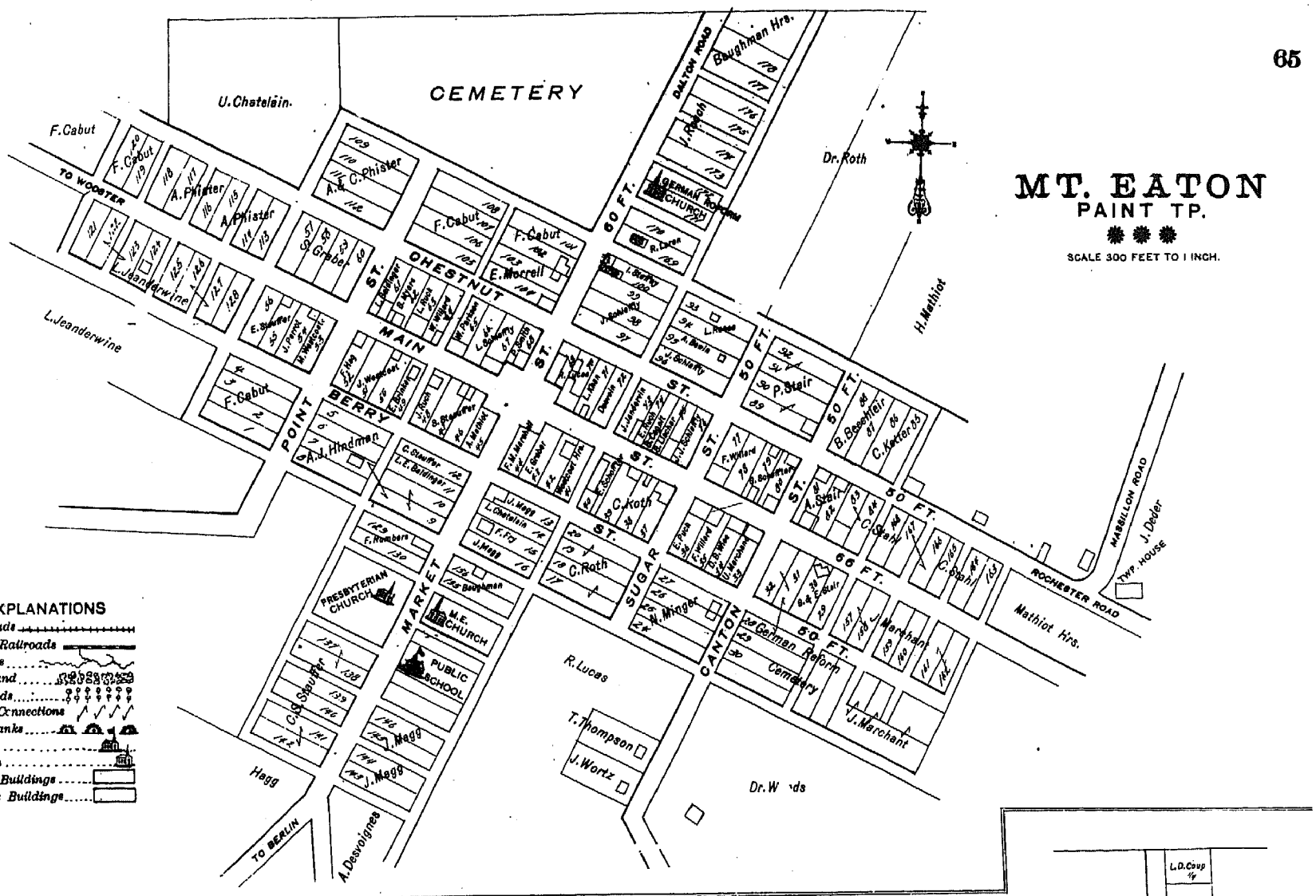

EXPLANATIONS
- Railroads
- Street Railroads
- Streams
- Woodland
- Orchards
- Farm Connections
- Coal Banks
- School
- Church
- Brick Buildings
- Frame Buildings

NEW PITTSBURG
CHESTER TP.

SCALE 300 FEET TO 1 INCH.

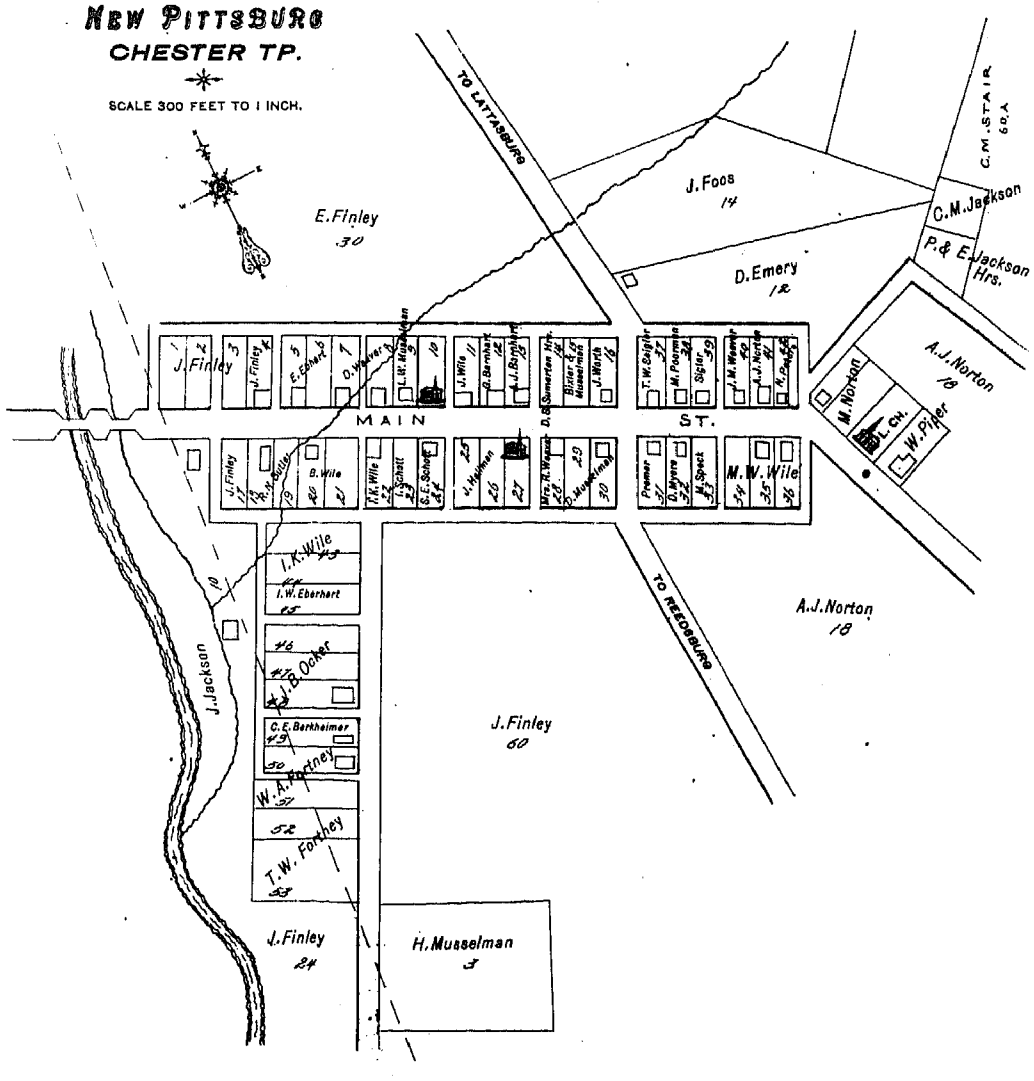

JEFFERSON
PLAIN P.O.
PLAIN TP.

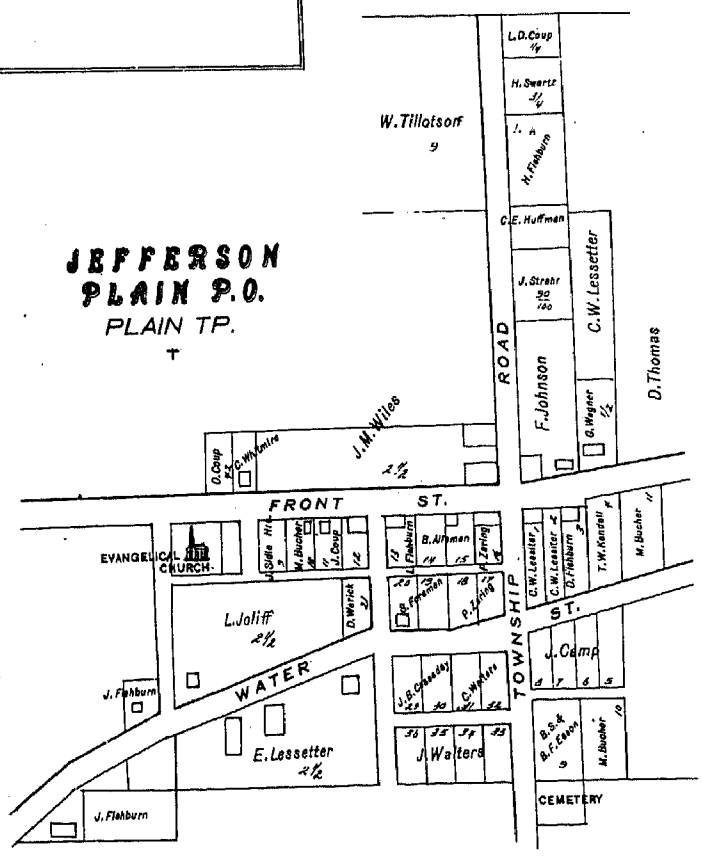

FREDERICKSBURG

SALT CREEK TP.

Scale 300 Feet to the Inch.

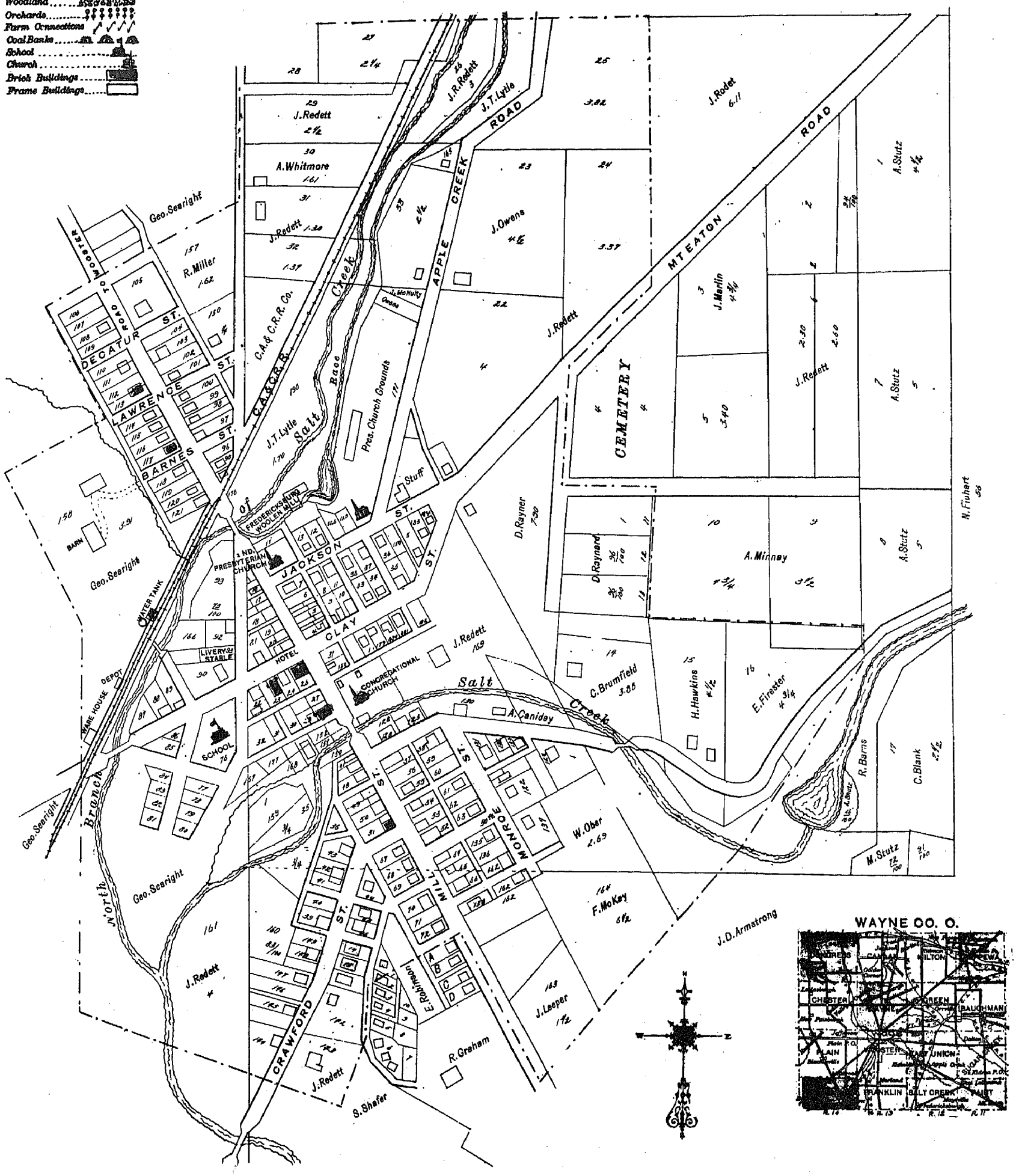

CRESTON

CANAAN TP.

Scale 300 Feet to the Inch.

STERLING

MILTON TP.

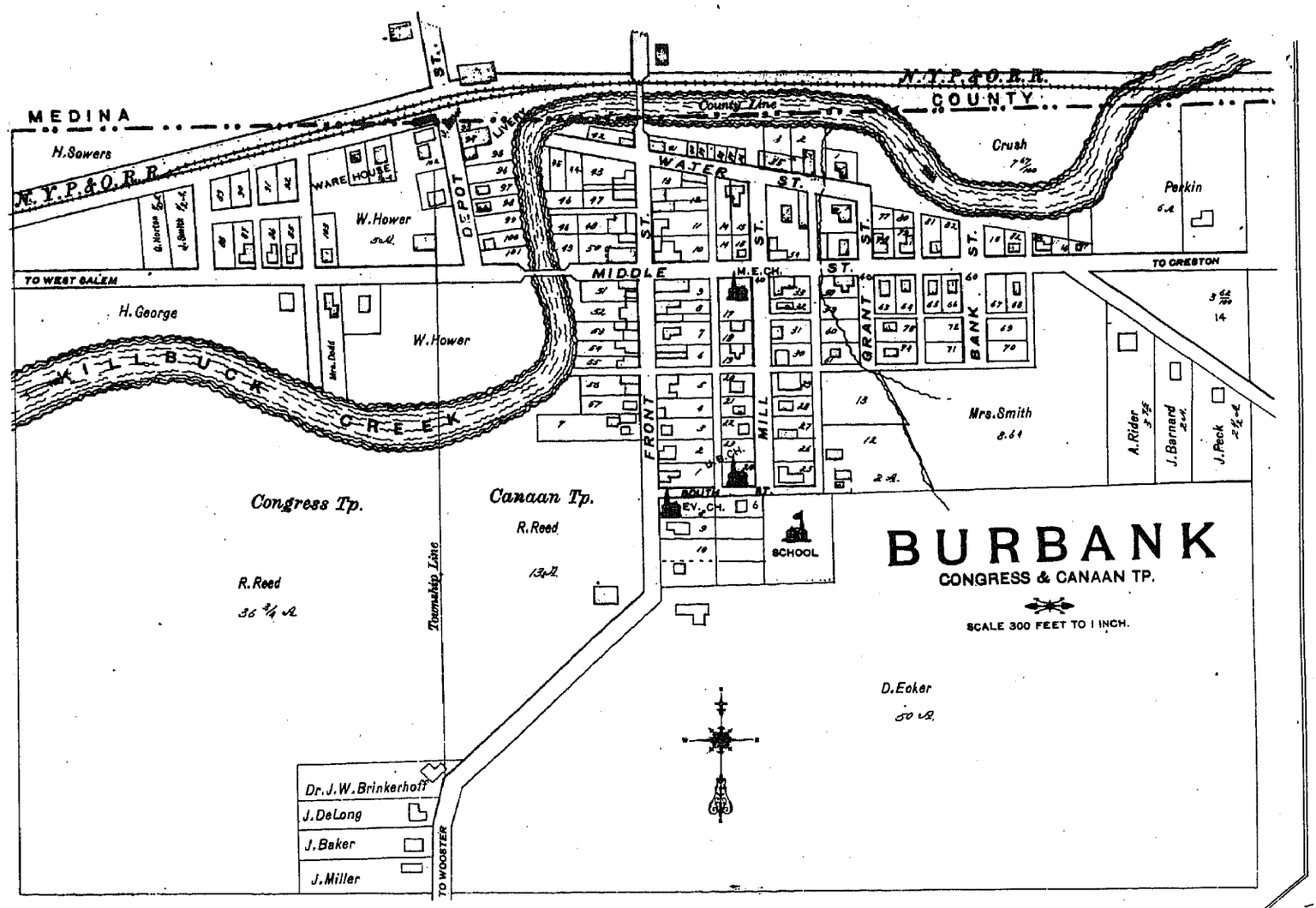

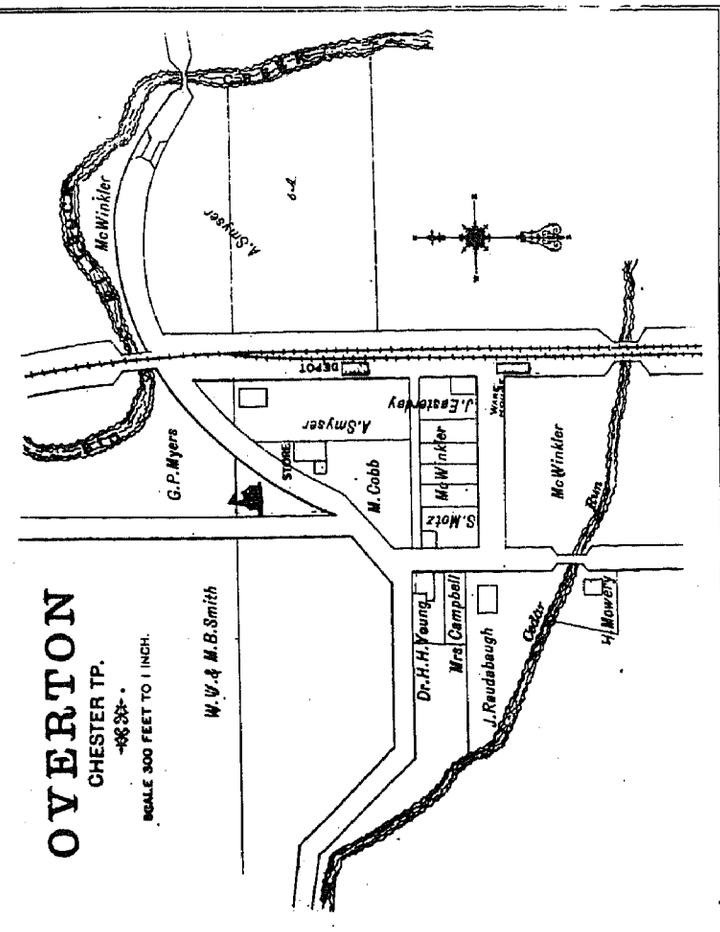

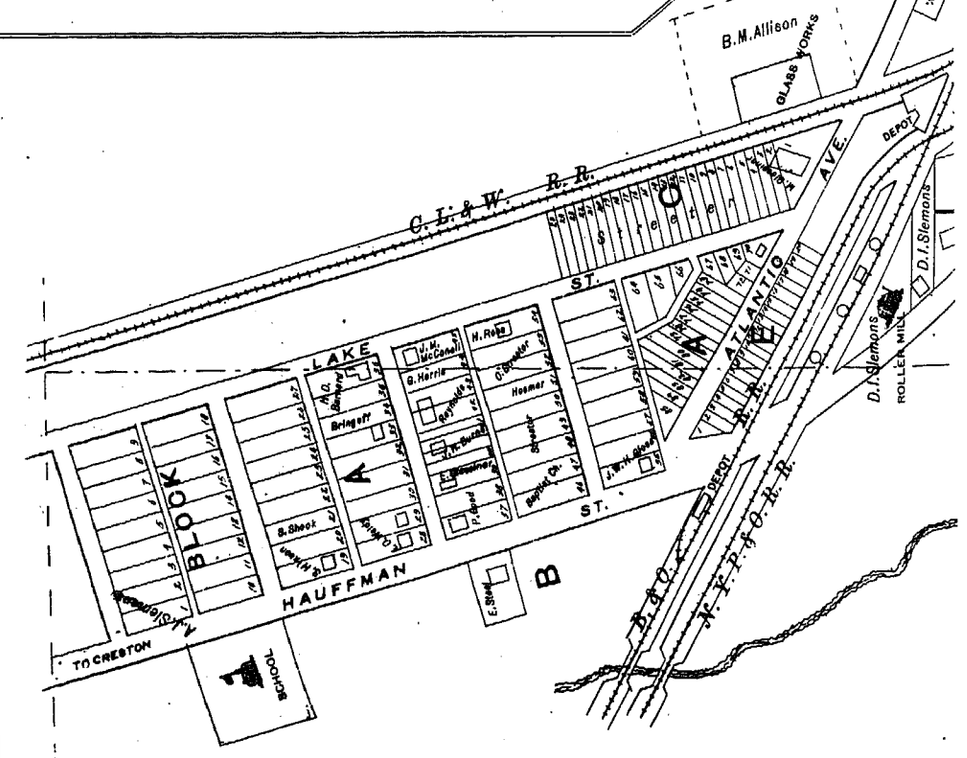

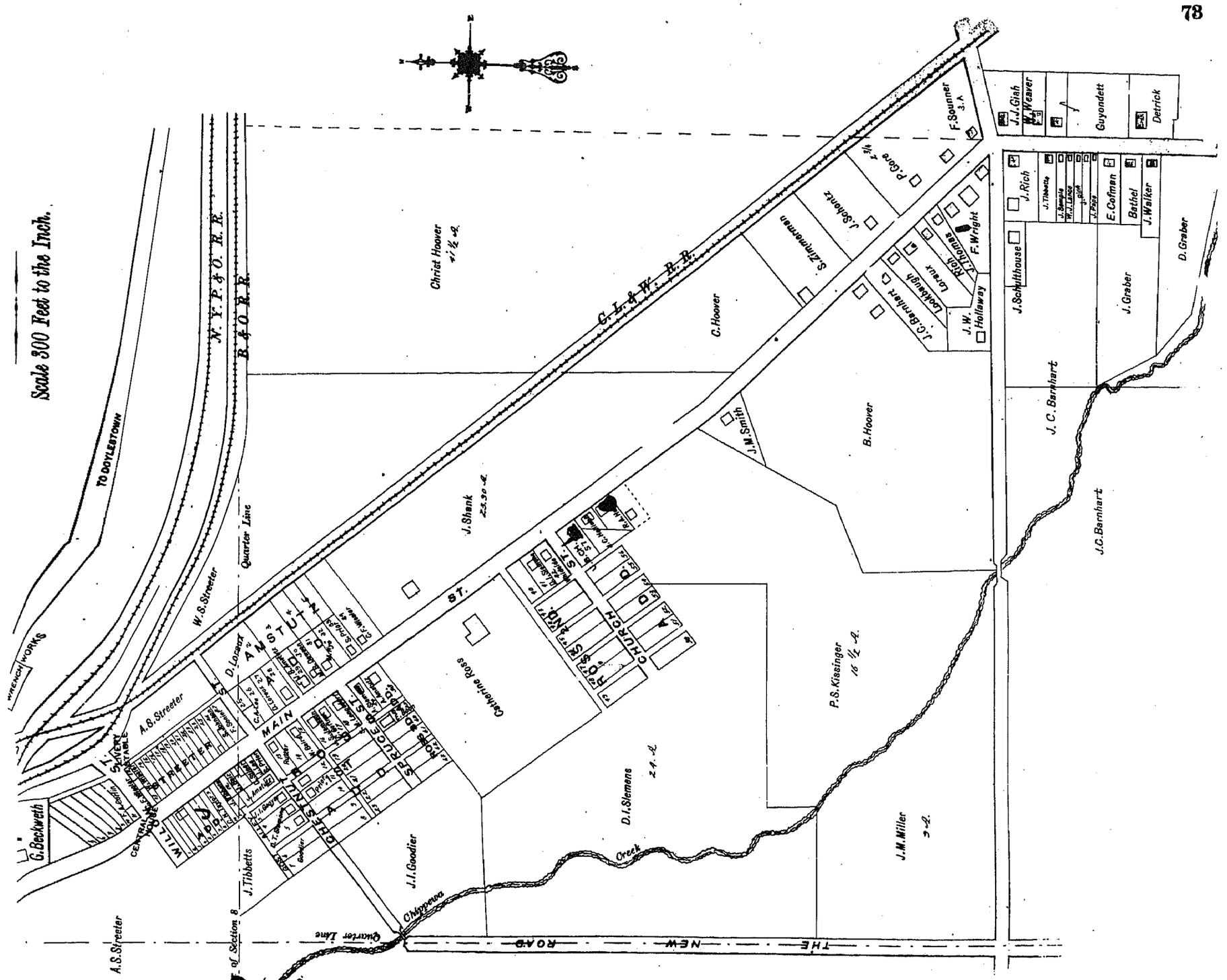

EXPLANATIONS

- Railroads
- Street Railroads
- Streams
- Woodland
- Orchards
- Farm Connections
- Coal Banks
- School
- Church
- Brick Buildings
- Frame Buildings

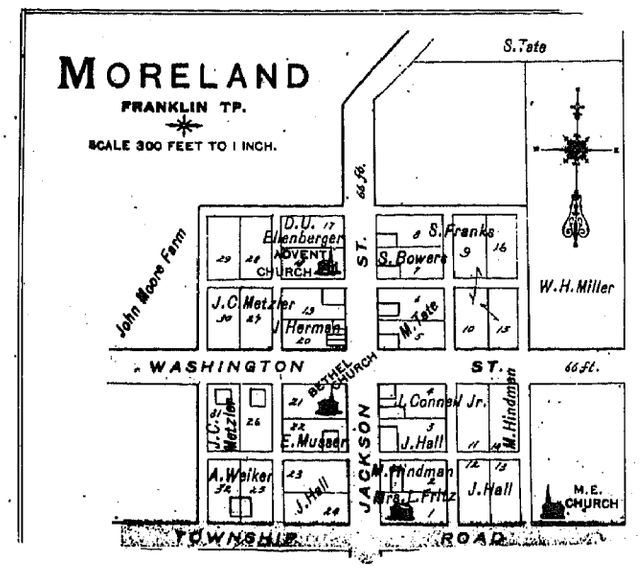

MARSHALLVILLE

BAUGHMAN & CHIPPEWA TP'S

SCALE 400 FEET TO 1 INCH.

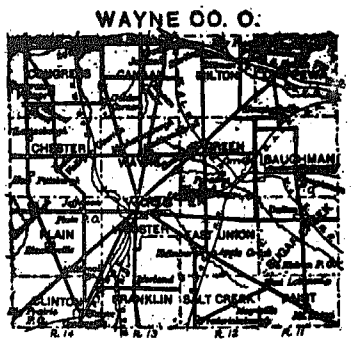

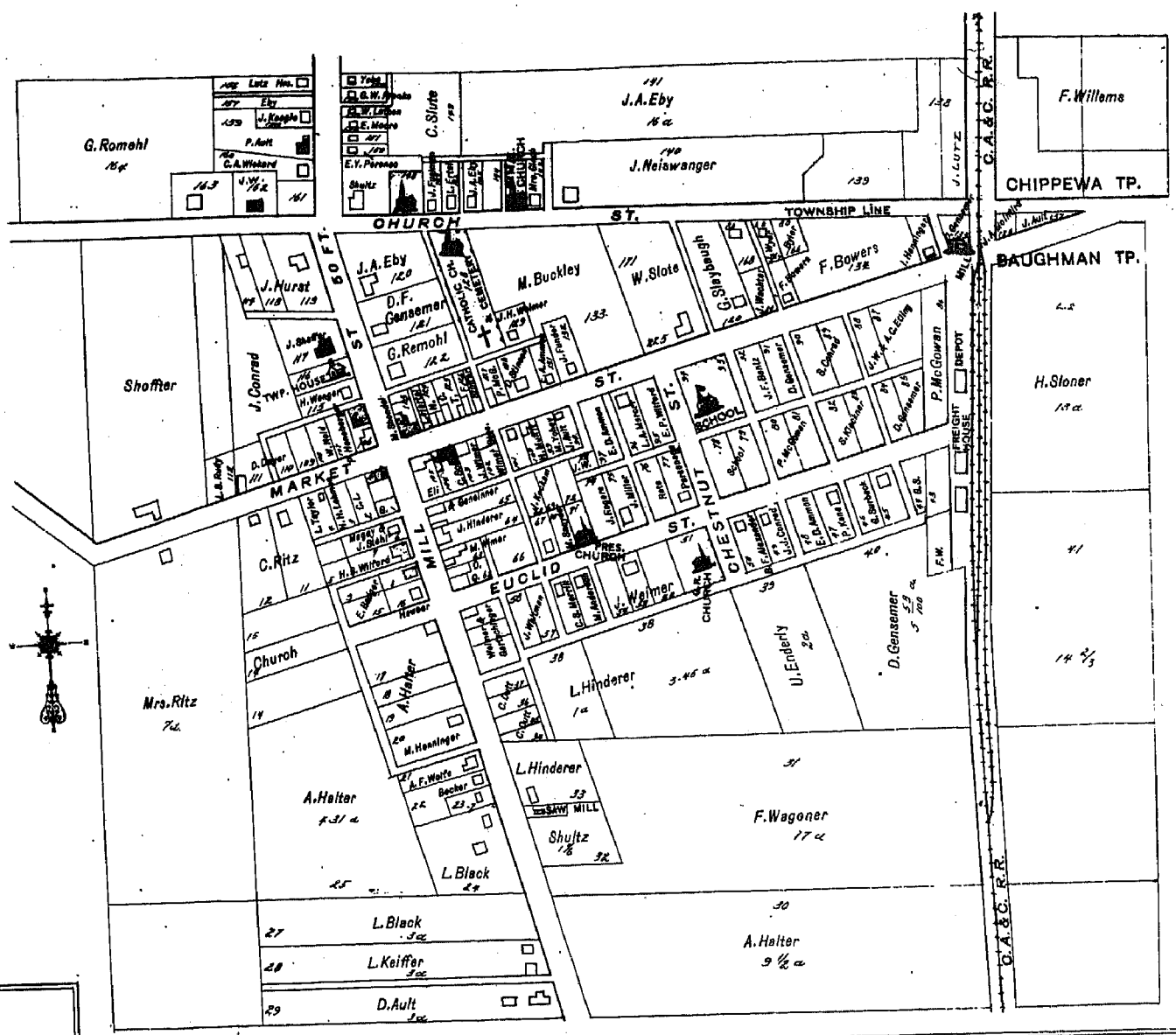

MILLBROOK

PLAIN & CLINTON TP'S

SCALE 300 FEET TO 1 INCH.

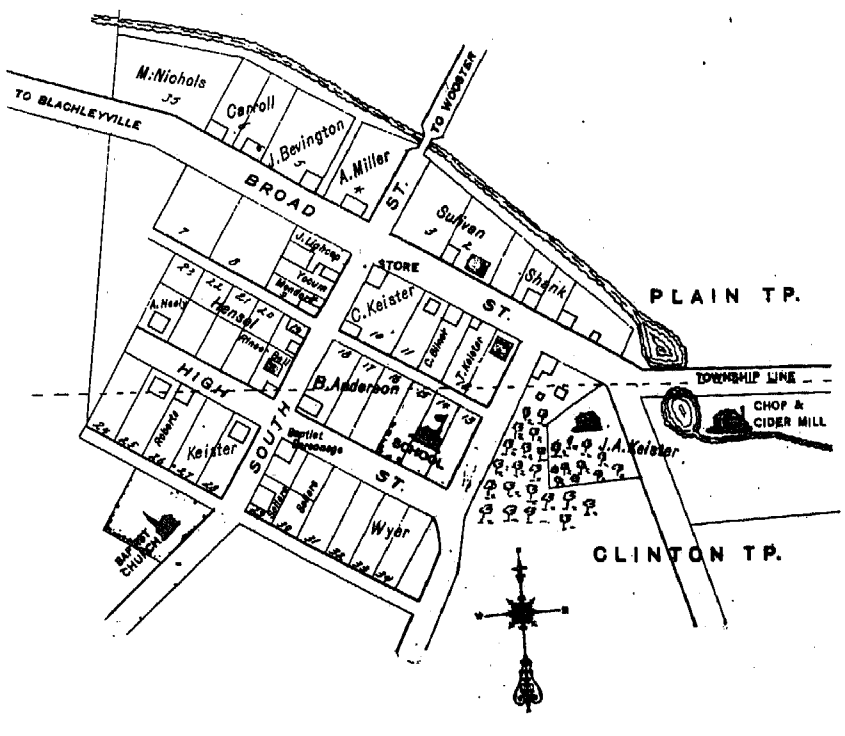

FAIRVIEW

BURTON CITY P.O.

BAUGHMAN TP.

SCALE 300 FEET TO 1 INCH.

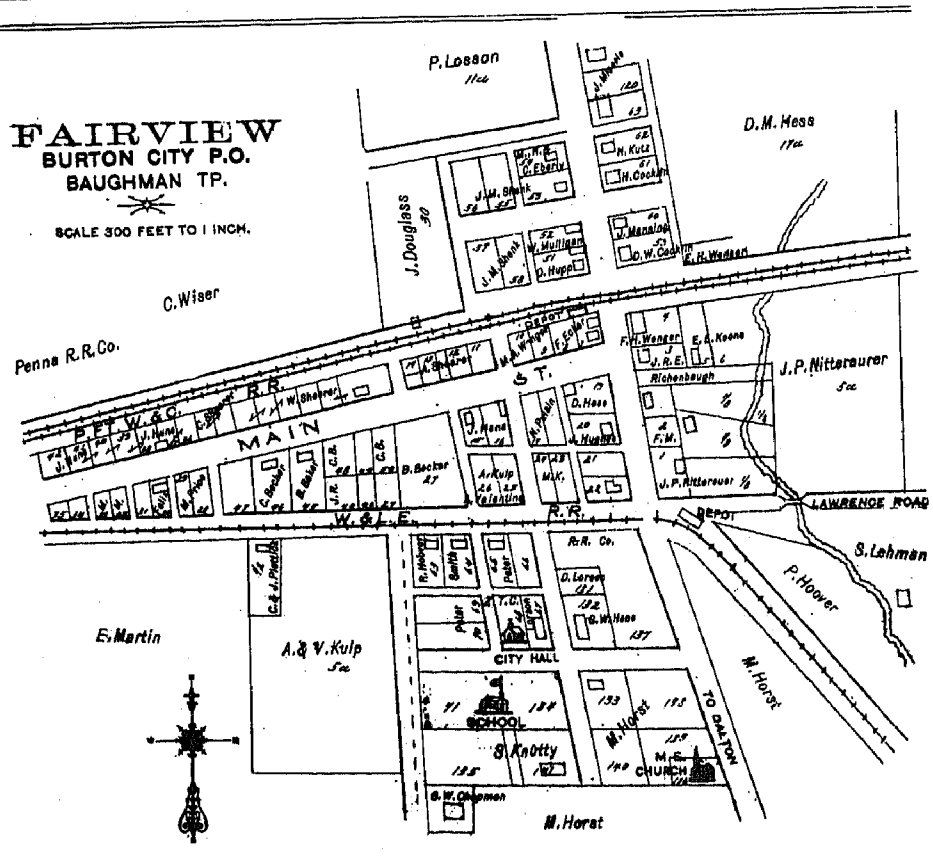

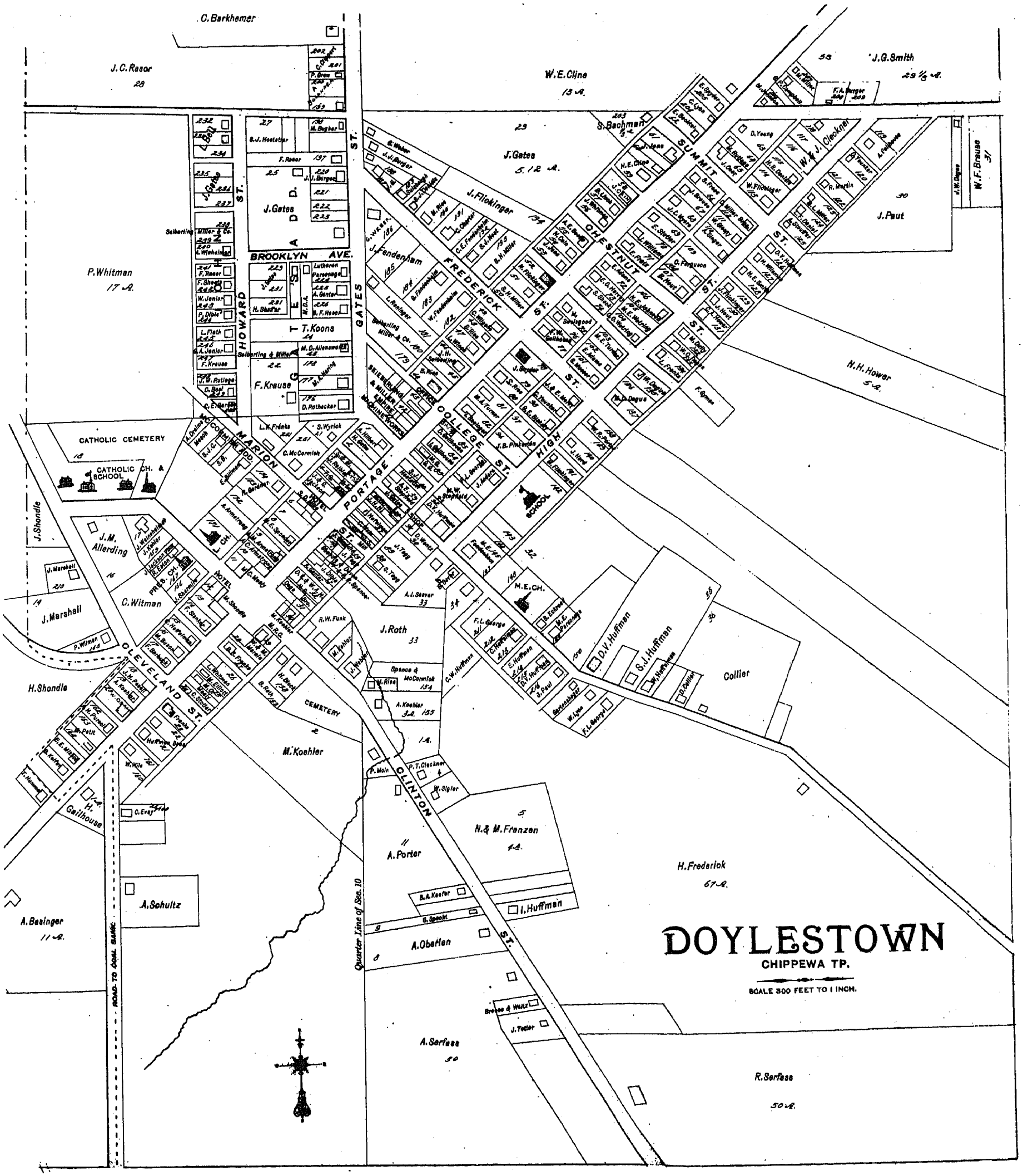
DOYLESTOWN
CHIPPEWA TP.
SCALE 300 FEET TO 1 INCH.
C. Barkhemer
J. C. Rasor
W. E. Cline
J. G. Smith
S. Bachman
J. Gates
J. Flickinger
J. Paul
W. F. Brause
P. Whitman
J. Fendenham
T. Koons
F. Krause
N. H. Hower
CATHOLIC CEMETERY
CATHOLIC CH. & SCHOOL
J. Shondle
J. M. Allerding
J. Marshall
C. Witman
H. Shondle
J. Roth
M. E. CH.
D. V. Huffman
S. J. Huffman
Collier
CEMETERY
M. Koehler
H. Gailhouse
A. Porter
N. & M. Franzen
H. Frederick
A. Schultz
A. Basinger
A. Oberlan
I. Huffman
A. Serfass
R. Serfass
BROOKLYN AVE.
HOWARD ST.
GATES ST.
MARION ST.
PORTAGE ST.
FREDERICK ST.
CHESTNUT ST.
SUMMIT ST.
COLLEGE ST.
HIGH ST.
CLEVELAND ST.
CLINTON ST.
Quarter Line of Sec. 10
ROAD TO COAL BANK

PAINT

Township 15 N. *Scale 2 Inches to the Mile.* Range 11 W.

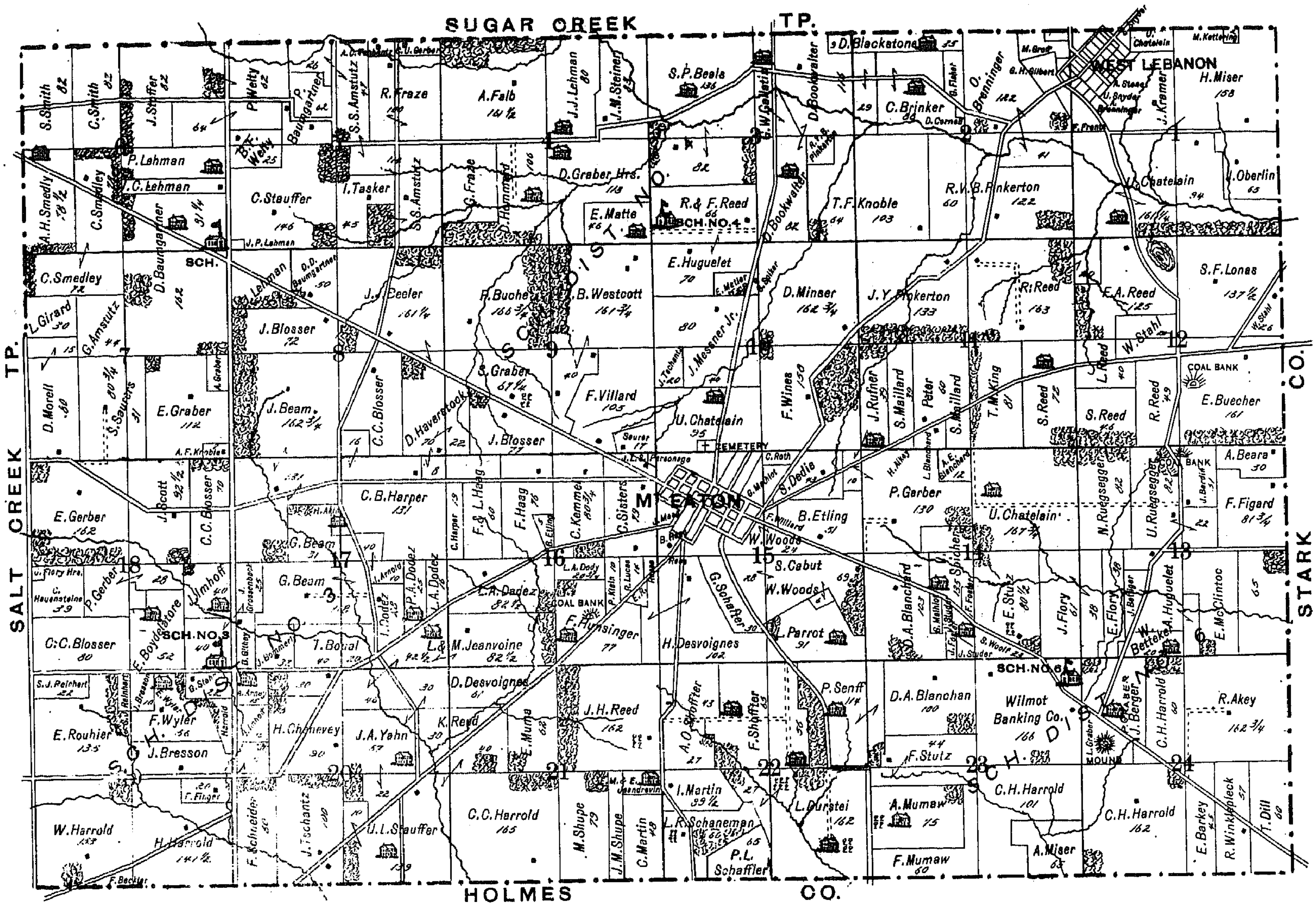

WEST LEBANON

PAINT TP.

SCALE 300 FEET TO 1 INCH.

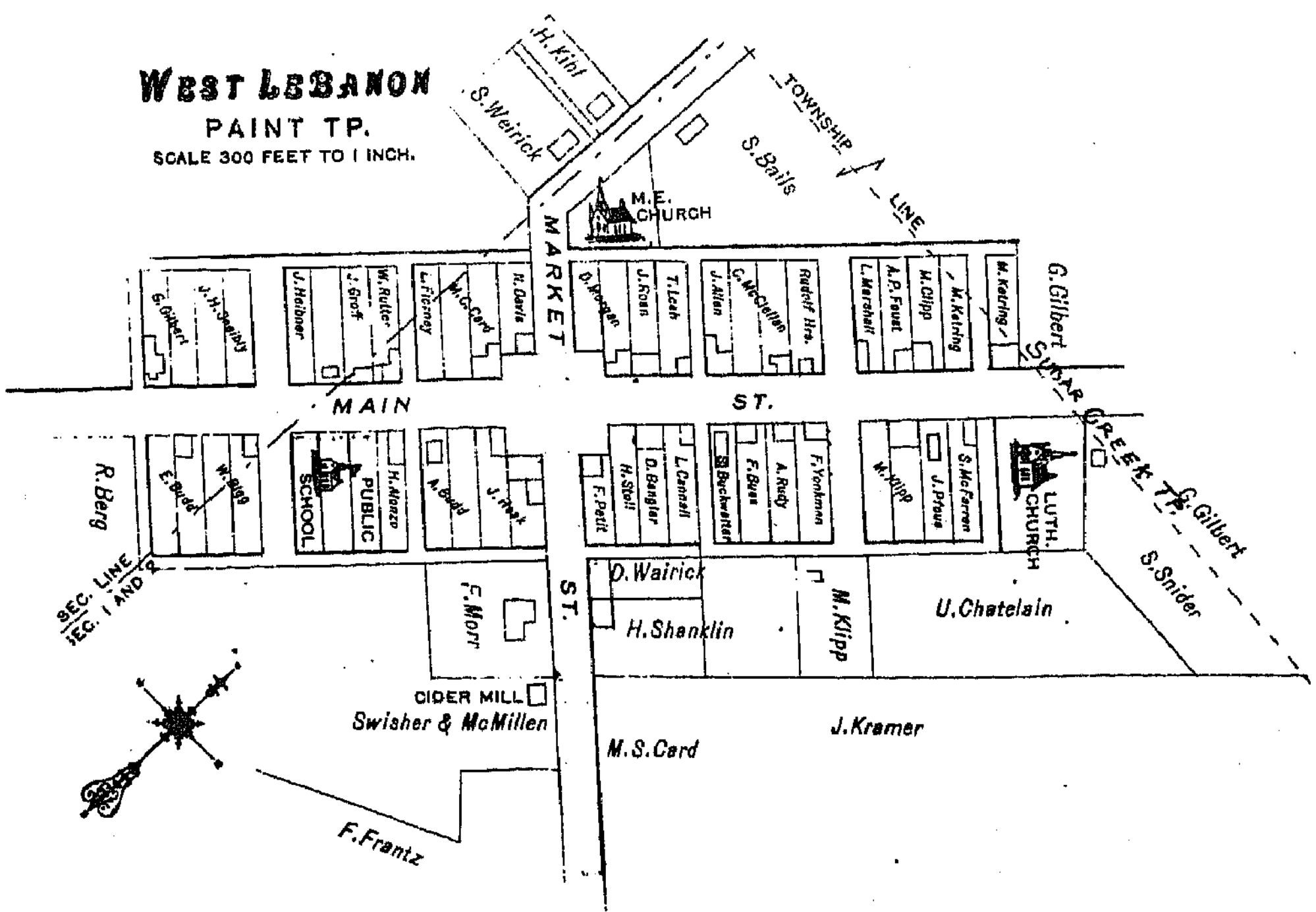

WEST WOOSTER

ALLOTMENT OF

WOOSTER IMPROVEMENT CO.

SCALE 500 FEET TO ONE INCH.

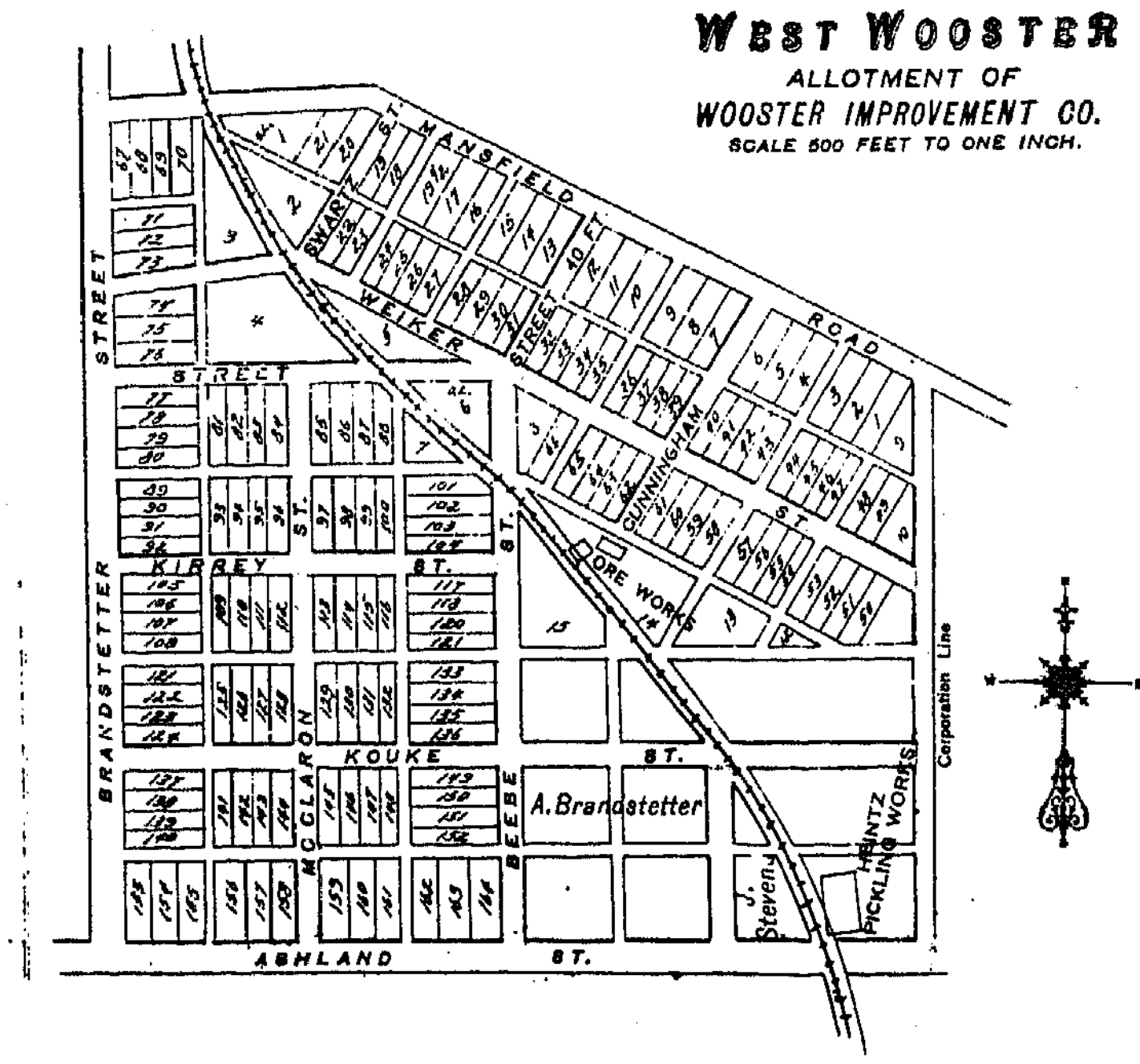

NAMES.	Sec.	Acres.
Amstutz, Samuel S.	5	187
Arny, Anna	20	15
Akey, Peter R.	14	162
Amstutz, Gotfred	7	45
Beals, Solomon C.	1	3
Blackstone, Daniel, farmer	2 & 3	44
Boals, Solomon P.	3	218
Bumgartner, David D.	6, 8 & 7	297
Blosser, John	8	72
Blosser, Christian C.	8 & 18	150
Blosser, John, Jr.	9	77
Bera, Anthony	13	30
Betteker, John	13	17
Blanchard, D. A.	14 & 23	203
Bresson, Joseph	19	60
Bommeli, Jacob	17	32
Berger, J.	24	78
Brenninger, Oliver	2	163
Brinker, Cyrus W.	2 & 3	227
Bumgartner, Peter	5	62
Beeler, John J.	8	163
Bean, Jonathan	8 & 17	293
Bueche, Pauline	9	166
Bueche, Emanuel	12	161
Bardin, Mary	13	28
Betteker, Wm.	13	19
Beam, Geo.	17	118
Blosser, Christian	18	81
Berg, Louis S.	2	4
Chatelain, Ulyses	1	262
Card, M. S.	1	1
Chenevey, Hulbert	30	90
Carnal, Louis	2	1
Dodez, L. A., Sr.	16 & 17	98
Dodez, P. A.	17	25
Dodez, Ora A.	17	28
Dodez, Louis A., Jr.	17	25
Dill, Thomas	24	60
Falb, Abraham	4	16
Flory, Julius, et al	13	33
Foster, John	14	5
Flory, John	18	¼
Fraze, Geo.	4	60
Fisher, Marshal	2	10
Fraze, Rachael	5	100
Flory, J.	13 & 14	99
Finger, Frederick	19 & 20	30
Foster, Frank	14	1
Figard	13	81¼
Groff, Moses	2	11
Graber, P.	14	113
Girard, Louis	7	30
Graber, A.	7	10
Graber, Samuel	9	63
Gerber, Peter	18	68
Graber, Lucien	24	22
Grosenbaugh, John	17	25
Gilbert, Geo. H.	2	19
Gerber, C. U.	5	11
Graber, Elizabeth	7	112
Gerber, Frederick	18	162
Gallatin, Albert W.	3	67
Gruissy, Augustus C.	1	.40
Huguelet, Emanuel	3 & 10	87
Harper, Coroline B.	8 & 17	138
Huguelet, Adelia	13	47
Harrold, Worth	19	152
Hommard, Daniel	4	106
Haverstock, Franklin	8, 9 & 17	100
Hauenstine, Conrad	18	39
Harrold, Henry	19	159
Harrold, C. H.	24	263
Imhoff, John	18	40
Imhoff, Julia Z.	20	15
Boydelature, E.	18	52
Jeanvoine, L. & M.	16, 17 & 20	170
Kitterung, Martha	1	2
Knoble, Felicia	2 & 3	167
Kiehl, Henry	2	¼
Lehman, Peter J.	6	56
Lowas, Samuel F.	12	137
Lehman, John	5	2
Lehman, Isaac C.	6 & 8	64
Lehman, John J.	4	80
Miser, Henry	1	158
Matter, Emanuel	4 & 10	56
Messner, John, Jr	10	120
Mumaw, Andrew	23	75
Miser, Andrew	23	65
Maurer, F. A.	1	3
Morell, David	7	95
McChutock, Emma	13	70
Maurer, Alex.	17	2
Mumaw, Fanny	23	60
Minser, David	10	162
Oberlin, John	1	65
Oberlin, John W.	1	¾
Pinkerton, R. V. B.	2 & 3	182
Reed, Rawson & Elizabeth	3	66
Reed, Rob't	11 & 12	212
Reed, Lodena	12	40
Ruegsegger, Nicholos	13	82
Rouhier, Edward	19	135
Reed, Fleming A.	12	125
Reed, Silas	11 & 12	118
Ruegsegger, Ulrich	13	104
Reinhart, Sarah J.	19	22
Reed, K.	21 & 20	30
Snyder, Samuel	1	.36
Swisher & McClelland	1	.38
Stauffer, Christian	5	146
Smith, Cyrus	6	82
Smedley, Aaron H.	6	78
Saurer, Samuel	7	111
Speiker, Samuel	10	½
Stahl, Wm.	12	75
Stutz, Eugene	14	80
Stauffer, U. L.	20	140
Shanklin, Harriet A.	1	.31
Steiner, John M.	4	83
Steffen, John	6	100
Smith, Simeon	6	82
Smedley, Cyrus S.	6 & 7	150
Saurer, Anna	9	17
Spidle, John	10	1
Studer. Jacob	14	8
Scott, John	18	92½
Schneider, Fred'k	20	60
Scharles, Peter	13	61
Stahr, Gotlieb	19	22
Stutz, Frank	23	44
Speicher, Mary M. J.	14	35
Tschantz, A. C.	5	4
Tschantz, Jacob	20	100
Tasker, Isaiah	5	45
Villard, Fred'k, Sr.	9	105
Vonn, J. A.	2	109
Werich, Daniel	1	.15
Welty, Peter	5 & 6	126
Westcott, J. B.	9	210
Weyrick, Samuel P.	2	2
Wyler, Eugene	19	1
Wyler, Fred.	19	56
Warwick, Robert	1	.62
Welty, Benj. P.	5	25
Wolf, Samuel, et al	14 & 23	23
Winklepleck, Allen M.	24	59

MT. EATON SCHOOL DISTRICT.

NAMES.	Sec.	Acres.
Blanchard, Louisa	11 & 14	20
Bachman, Henry	15	4
Chatelain, Ulyses	10	95
Chatelain, Ulyses, et al	14	167
Dedie, Susan	15	43
Dodez, L. A., Sr.	16	22
Desvoignes, Hannah	15 & 16	124
Durstine, John	22	189
Etling, Barnhart	15	30
Etling, Margaret	15	22
Graber. Philip	14 & 15	140
Grable, Anne L.	16	79
Haag, Francis	16	76
Harper, Coroline B.	16	19
Harrold, C. C.	21	40
Haag, Louis	16	60
Hunsinger, Fred	16	77
Jeadervine, Louis	15	4
Jeadervine, E. M. & E.	21 & 22	11
King, Thomas	20	81
Kimmel, Geo.	16	81
Ketterer, Charles	15	¼
Kline, Peter	16	10
Lucas. Sarah J.	15 & 16	18
Lucas, William	16	13
Messner, John	10	40
Mathiot. Geo.	15	23
Maillard, Peter	11	64
Martin, Christian	21	48
Mumaw, Sarah E.	11	63
Millard, Susan	11	47
Marchand, Ulyses	15	1
Maag, Jacob	15	3
Martin, Isaac	22	39
Nold & Peckinpaugh	10	20
Pinkerton, James Y.	11	163
Parrot, Louisa	15	90
Pfister, Christian	15	2
Parsonage, St. Paul	16	2
Reed, Robert	11	163
Redd, Silas	11	81
Ruch, Jacob	15	¾
Reed, James H.	21	202
Reese, Elizabeth	16	8
Ruffner, Jacob	11, 14 & 15	45
Roth, Charles	15	19
Ruch, Frederick	15	1
Reed, Dora M.	21	61
Schaffter & Cabot	15	2
Schaffter, Gustan	15	29
Shoup, Martin	21	79
Seuff, Philip	22	104
Schaffter, Albert O.	22	75
Speicher, Mary M. J.	14	20
Stauffer, Christian	15	8
Saurer, Benj.	16	1
Shoup, Jacob M.	21	20
Schaffter, Florin	22	141
Schaffter, Paul L.	22	35
Schaffter, Florin & Paul	15	9
Thompson, Thomas	15	½
University of Wooster	22	60
Villard, Frederick	15	6
Warnier, Francis	10	158
Wertz, Henry	15	¾
Woods, William	15	152
Yackey, Henry	11	2

DALTON.

NAMES.	In Lot.
Anderson, Jennie..out lots 103 to 105	48 & 49
Adams, Mary..out lot 35	..
Anderson, Mrs. S. W.	16
Angus, James M.	89
Arick, A. H.	13
Bailey, Abraham..out lot 57	..
Beoard, Wm..out lots 40 & 32	..
Buch, Simon..out lots 40 & 46	..
Bailey, Abraham & Eliza	153
Buchanan, James A.	128 & 129
Bowers, Abraham..out lot 27	..
Bangham, Ella	9 & 10
Bixler, Frank..out lot 159	..
Baughman, John W..out lot 56	77, 45, 133 & 134
Bixler, ..out lot 41	..
Brown, Peter	102
Bailey, I. D..out lot 26	22
Beoard, James..out lot 160	..
Bailey, Eliza J.	152
Buchanan, Vira	201
Cook, Samuel..out lots 39 & 47	..
Conold, Leonard	76 & 106
Cully, H. H..out lot 62	41
Clapper, B. F..out lot 67	241 & 240
Conold, Elizabeth	139 & 140
Cole, Susan..out lots 144 & 143	..
Canton Steel Roofing Co.	83 & 84
Conold, Jacob..out lots 52, 53 & 50	78
Cook, W. C..out lot 34	63
Clippinger, May J.	79
Cameron, W. J.	194 & 195
Cole, John O.	243
Dague, Geo. A.	11, 12 & 87
Davidson, Ann	19
Deach, Julius	167 & 168
Douglas, J. U.	150
Eckard, Peter	14 & 15
Erwin, Martha	70, 71, 264, 251 & 252
Eckerd, & Heibner..leased ground	..
Elderton, John	161 & 162
Eckart, Lydia	64 & 65
Erwin, John..out lot 5	..
Eckard, John..out lots 5, 122, 108, 29 & 43	35, 36 & 244
Eckerd, P. L. C. Davison	11 & 12
Flickinger, Elizabeth..out lot 63	92
Foust, Peter..out lot 38	..
Freet, E. A.	62, 65, 66 & 78
Fletcher, W. D.	3 & 4
Filabaum, Susanna..out lot 24	..
Fiscus, John M..out lot 5	20
Fletcher, John	61 & 62
Fenton, Susan..out lot 138	72
Feasel, Wm.	155, 84, 83, 127 & 261 to 263
Foust & Erwin	255 to 258
Goudy, S. W..out lots 13, 57, 9 & 17	..
Gouchnaner, Catherine..out lot 42	40
Goudy, Nancy, et al	198
Gochnaner, Geo. & D. H..out lot 21	..
Gardner, David..out lots 7 & 8	79, 80 to 82 & 155
Goudy, Isaac, et al	210 & 211
Galloway, Wm.	54 & 55
Goudy, J. E.	21
Good, Isaac	60
Gochnaner, Sarah A.	74
Goudy, Sylvester J.	232 & 233
Guerne, Emil	145
Garman, Sarah M..out lot 142	..
Gardner, Emma..out lot 44	30, 31, 112, 113, 1, 2 & 3
Harrold, J. & E. M.	188, 189, 163 to 165
Harry, Cora E..out lot 114	29
Houghton, Henry..out lot 107	..
Harbach, Mollie E..out lots 110 & 111	32
Houghton, Eugene & Alice	1
Homan, Wm..out lots 97 & 148	..
Hackman, Lydia	4 & 5
Houghton, Susanna..out lots 156 & 157	
Houghton, Edward	68
Howman, Henry..out lot 25	..
Hofstetler, Daniel	260
Heibner, Sarah & H.	208 & 209
Hofstetler, Aaron J.	259
Harper, Rebecca J..out lot 6	14
Hostetler, Wm..out lot 36	..
Homan, John	52
Homan, John..out lot 99	..
Harper, W. D.	1 & 2
Hatfield, Susan	195 to 197
Houghton, Edwin	125 & 126
Heibner, Levi	68 & 239
Hupp, Mary E..1 acre	..
Houghton, Eugene	131 & 132
Harshey, Jennie M.	23
Hawk, David	75
Jameson, H. B.	64
Kozier, W. D..out lot 34	16 & 17
Kosier, Malinda and Geo.	18
Kosier & Seager	242
Kidd, W. K..out lot 49	..
Kosier, Geo.	17
Kozier, Frank..out lot 46	124
Kidd, Eliza F..out lot 37	42 to 44
Kohberg, Elizabeth	33
Luginbuhl, John..out lot 33	..
Locke, Wm. H.	158
Lister, Thomas..out lot 19	..
Lewis, Robert..out lot 34	..
Liginbuhl, J.	79 & 80
McGill, Thomas..out lot 60	..
McFarren, Joseph..out lot 137	73 & 74
Minks, Lizzie..out lot 98	..
McDowell & Wertz	79
Montbaron, Fred'k	129 & 246
McDowell, J. C..out lot 24	130
McDowell, F. & H. B. Jameson	203
Martin, Samuel B.	14 & 15
Miller, Sarah	231
McElhiney, D. S..out lot 40	45 & 46
Madge, James G.	50
Miller, Elmira	55 & 56
McDowell, M. F.,	155, 151, 202, 206, 204, 205 & 79
Miller, Sarah A.	230
Mauley, Jacob	169
McDowell, Jane..out lot 68	..
Ohilger & Taylor	242, 248 & 247
Orr, Rebecca J.	28
Owens, Anthony..out lot 141	..
Pope, F. H. & L. E.	8 & 222 to 224
Palmer, Mary E.	214 & 215
Parsonage, M. E.	57, 56 & 53
Parsonage, Presbyt.	24
Reed, Robert..out lot 54	154
Reed, Thomas..out lot 65	..
Rudy, L. S..out lots 63, 62 & 54	..
Roebuck, D. Y.	81, 82, 37 & 38
Roebuck, J. R.	149, 81 & 82
Race, G. C.	17 & 15
Rate, Sebastian..out lot 147	58 & 59
Snodgrass, S. K..out lot 64	..
Stuck, Violet	22
Stump, Geo..out lots 4 & 115	..
Snyder, John N.	30
Smaltz, Joseph..out lots 100 & 101	53
Seiverling, John..out lot 146	..
Sturgin, J. R..out lots 15, 16 & 17	90
Sturgis, Thomas A..out lot 15	..
Snodgrass, Laura A.	253 & 254
Sanderson, Amos	237 & 236
Sawvaine, Ella T.	238
Steiner, Daniel J.	14
Saurer, Samuel	80
Scott, Amanda	19
Shultz, Geo.	80 & 200
Sonels, Henry	123
Shultz, Martin..out lots 95, 96, 31, 30, 23, 136, 135 & 20	26, 27, 68 & 69
Stoll, Elizabeth	93 & 94
Slusser, Geo.	89
Schultz, Ida	192 & 193
Snodgrass, L. B..out lot 67	..
Scott, W. C.	199
Stahl, W. H. & F. E. Gibson	11 & 12
Tedrow, Samuel J..out lot 19	..
Taylor, James	91
Vallny, Jane	51
Wertz, Henry, heirs	2 & 3
Wertz, Henry S..out lot 62	..
Wercht, Chas. E..out lot 109	34
Wertz, R. B..out lots 67, 68 & 58	4, 158, 203, 207, 212, 213, 216 to 221, 225 to 229
Wertz, W. H. H..out lots 55, 59, 35 & 18	5, 83, 84, 166 & 170 to 185
Wertz, W. H.	186, 187, 234, 235, 81 & 82
Wilcox, E. O..out lot 8	..
Welty, Abraham	39
Weber, Mikel & Eva	47
Wertz, John..out lot 28	..
Wilford, Jacob S.	190 & 191
Wecht, Frank A..out lot 155	..
Wertz, John F..out lots 58, 12, 51 & 59	6, 7, 83 & 84
Welty, S. A..out lot 34	..
Wilson, Mary	16
Weldag, Matilda..out lot 46	..
Wilson, R. L..out lot 38	..
Wecht, Michael..13 acres	..
Weiss, Adam	15, 14 & 245
Webner & Bmeckner	11 & 12

NAMES.	Sec.	Acres.
Arnold, Anthony	17	90
Arnold, Mathias	17	112
Amstutz, Benj	22, 27	170
Amstutz, Daniel W	29	80
Amstutz, Jacob	31	107
Amstutz, Joe L	31	107
Amstutz, John L	32	70
Arnold, Allen L	9	80
Amstutz, J. A	6	115
Arnold, J. H. W. & C. M. Quaid	18	¾
Arnold, Albert R	9	50
Arnold, A. C	17	90
Amstutz, John J	28, 29	281
Amstutz, Peter J	29	36
Amstutz, D. H. & J. A. Lehman	30	175
Amstutz, Joel & Sarah	31	107
Amstutz, Nicholas	32	151
Arnold, Jonas	18	¾
Amstutz, Abraham	6	94
Brickel, Geo	1	9
Brenneman, David	17	164
Bixler, Daniel	9, 16	217
Blackstone, Howard	13	121
Bixler, David	16	123
Badertchea, L. & C	20	30
Bashford, R. C	23, 25, 26	231
Berg, Geo	25	74
Bahler, Christian	26	20
Bamgartner, Jacob	27	100
Bixler, John	33	40
Beals, Solomon C	30	25
Buckwalter, David	34	23
Budd, John F	36	1
Bigler, John	7	3
Bashford, M. & R	13, 24	154
Berg, Lewis	14	65
Bowers, Jacob	16, 17	178
Budd, John P	18	17
Berg, Anna & John	20	76
Bean, Samuel	24	155
Brenninger, Eliza A	25	110
Biler, Ulrick	27	59
Brown, Sarah	33	97
Beals, Solomon C	34, 35, 36	110
Baderstcher, Frederick	34	25
Blackstone, Daniel	34, 35	186
Budd, Wm	36	41
Baird, J. W	7	142
Caldwell, W. H	1	86
Cook, D. C	18	129
Cully, Joseph	13	134
Chapman, Collins	13	14
Cook, Sylvester	18	32
Carr, L. C	33	169
Cully, Thomas	1, 13	95
Cully, Samuel	13	90
Cully, John	13	134
Cook, Asa	18	36
Cook, Hattie	18	16
Danner, Lovina	7	19
Douglass, I. B	14	4
Durtchis, Catherine	7	19
Dagne, Albert E	12	33
Erwin, Cunningham	2, 11	175
Eberly, Daniel & Levi	9	80
Erwin, J. W	14	123
Eckard, Peter	2, 1, 12, 11	176
Eckard, John	13	137
Emmick, Adam	7, 18	127
Eby, David	34	37
Forrer, Henry	6	14
Forney, Wesley C	23	70
Fleury, Edward	27	20
Falb, Abraham	33	15
Frontz, A	23	..
Farrel, James	25	30
Falb, John, jr	33, 34	195
Frantz, Franklin	35	81
Gerber, C. M	9	93
Gerber, Levi	14, 15	52
Goudy, John	22, 23	276
Gochnauer, John	18	12
Goudy, Isaac	23	20
Goudy, W. H	26	12
Gerber, Daniel	28	79
Guerne, E. & U. Beiler	26	115
Gerber, John P	27	60
Gerber, Isaac	27	128
Gerber, Peter J	28	79
Geis, Philip C	24, 25	15
Gilbert, Geo	36	36
Griffith, Elizabeth	7	7
Gable, Andrew	13	5
Goudy, S. W	14	28
Gerber, Mathias	16, 20, 21, 34	140
Gerber, C. U	21, 32, 33	270
Graber, Peter	25	13
Gerber, Daniel P	23, 26	81
Guerne, Julia A	26, 27	29
Gallatin, Jeremiah	26	28
Gerber, A. L	27, 28	100
Gerber, Peter M	28	160

NAMES.	Sec.	Acres.
Graber, Mary	34	8
Geiger, Samuel	20	109
Gallatin, Chas F	26	28
Goudy & Woods	24	70
Horst, David B	1, 9	205
Hoffman, B	7	60
Hackathorn, Luther	14	40
Hackett, I. H	18	33
Hoffstetler, Christ J	21	120
Hoffstetler, C	22	80
Hoffstetler, Nicholos	23, 27	105
Hofacre, Andrew	25	147
Houler, D	34	10
Howenstine, Alfred	35	1
Harshey, Jennie M	1	82
Harbaugh, Nathaniel N	7	82
Hawk, David	7	25
Hostetler, Wm	9	80
Hoffstetler, Jno. A	15	80
Hoffstetler, David	21	71
Hoffstetler, Christian	22	80
Hauenstine, Henry	22	32
Harper, Benj	23, 26	104
Hoistetler, Peter	29, 30	321
Hauenstein, John	36	7
Imboden, John & Geo	1, 12	100
Kohler, Jacob	6	69
Koiberg, Frederick	20	1
Kaley, Wm	26, 35, 36	147
Kratzer, John	19	80
Komhauns, John	6	22
Kampf, Frederick	22	37
Kettering, M	36	85
Lilly, Simon	13, 14	92
Lehman, Magdalena	19	21
Lehman, Eliza J	20, 21	76
Lehman, Isaac E	21	80
Lehman, Jacob J	29	80
Lilley, James & Sarah	14	3
Lehman, John A	19	100
Lehman, L. J	20	100
Lehman, John A. & W. H	32	69
Lehman, C. J	32	78
McDowell, Luther	1, 12	179
Morrow, David	5	115
McDowell, David	5, 8	199
Martz, John	7	5
McDowell, N. C. & Emma	8	86
Moser, John P	10	120
Martin, Samuel B	12	83
Moser, A. P	15	121
Moser, John A	15	49
Moser, Jacob J	15, 21, 22	131
Moser, Abraham	18	152
McClelland, Mary	22	17
Masters, Michael	24	10
Myers, Joseph	25	76
Moser, Jacob	19	70
Moser, Peter P	15	128
Moser, J. & Anna A	11	76
McDowell, Nathan	1	147
Martin, David	5	45
McDowell, Mary S	5	54
McGill, Florence	11	11
Myers, Daniel	14, 23	79
Moser, Peter	15	152
Moser, David P	15	14
McQuaid, Catherine	18	¾
Moser, David	20	112
McClelland, James	23	15
Myers, John	25	75
Moser, Simon D	30	30
Morgan, Obediah	35	3
Neiswagner, John	6	5
Nussbaum, Jacob	19	20
Owens, A. H	1, 12	30
Pratt, Wm. F	12	1
Petit, Frederick	35	80
Pratt, E. E	24	76
Rudy, Levi S	2, 11	297
Rudy, Sarah A	2	68
Reed, Thomas	2	109
Ruff, John	7	38
Roebuck	1, 11, 12	100
Romey, Anil	7, 19	15
Rodocker, Leah	26, 36	6
Ross, Levi H	36	101
Rudy, Levi	2	7
Rudy, Daniel	2	144
Rudy, H. M	11, 12	186
Rudy, David	12, 13	201
Reese, Andrew	25, 26	47
Ross, Mary & G. W	33	130
Rudolph, Adella	36	2
Stiner, S	10	45
Snavely, Anna	5, 8, 9	97
Saurer, Peter	30	180
Snyder, John S	7	13
Stinson, D	8, 9, 18	125
Shaub, Martin	11	20
Swisher, John	14, 23	58
Schmeck, Abraham	16	131

NAMES.	Sec.	Acres.
Swartz, Christian	17	56
Schwartz, D	18	30
Shoub, Joseph	6	107
Saurer, Samuel	7, 8	158
Saurer, Abraham	8	153
Snodgrass, S. K	11	81
Stinson, James	12	101
Schneck, Peter	20, 21	11
Sommers, Isaac	16	84
Swartz, C	17	56
Swartz, Elizabeth	19	7
Schneck, P. M	20	58
Schneck, Peter	20, 21	11
Singhass, C. S	9	40
Sword, Geo	24	36
Shanmo, Wm	25	83
Steiner, John J	27	80
Sommers, C. A	29	81
Saurer, Simon	30	92
Sommers, Christ C	33	80
Snyder, N. H	34	94
Selders, John	36	7
Selders, Geo	36	9
Saltzman, S. & D. A. Sommers	8	114
Schaurma, Henry	23	33
Shanklin, F	23	53
Shanklin, R. H	23	11
Sword, Philip	24	36
Shifferly, Wm	25	60
Sommers, Peter	28	80
Saurer, Benj	30	24
Saure, Peter S	32	32
Spangler, Daniel	34	40
Suter, Mina	35	101
Snyder, Samuel	36	2
Snavely, Daniel W	36	59
Schafter, Elsie S	19	9
Stauffer, Jacob C	1, 12	26
Tschantz, Peter	6	55
Tschantz, Daniel	20	78¼
Tschantz, C. C	19	50
Tschantz, A. C	32	112
Tschantz, J. H. & Lydia	14	206
Tschantz, Abraham	19, 20, 29	182
Tschantz, Christian	32	3
Yangunten, Jacob	24	100
Wilson, Wm	4	166
Wertz, John T	11	62
Woods, Samuel	22	105
Woods, Harvey	24	56
Weirich, Henry	36	10
Welty, Peter	31	97
Wenger, Joseph	4	80
Weaver, Henry	4	160
Wertz, John, heirs	11	8
Welty, C. C	19	176
Wertz, W. H. & R. B	24	80
Weirich, Daniel	36	77
Wyss, John	19	39
Zurcher, Peter	16, 21	131
Zercher, Christian	21, 27	113
Zaugg, Frederick	26	122
Zartman, Henry	34	130
Zeigler, Geo. W	14, 15	68½
Zurcher, C. & P	16	12
Zurcher, John	22	24
Zimmerly, Mary A	27	40
Zimmerly, Peter	34	41

DALTON SCHOOL DISTRICT.

Resler, Geo	3	124
Rudy, Levi	3	117
Rudy, Daniel	3	161
Wenger, Joseph	4	80

EASTON.

	In Lot.
Adams, Samuel	7 & 10
Adams, John H	29
Adams, N. E	18
Adams, Thomas J	23 & 24
Bratton, C. A	14
Baughman, Ella	25
Baker, Susannah	15
Calehouse, Henry C	1 to 4
Campbell, Erwin	25
Collins, J. L	27
Cunningham, B. F	5 & 6
Fortney, Oliver C	49
Hall, Andrew	38
Haller, John H	46 & 50
Hartel, Jacob	33
Hartel, Peter	32
Harvey, C. E	13
Holm, Celestia	9 to 14, 31 & 32
Holm, Geo. W	21 & 19
Holm, Jonathan	33 to 41
Holm, Geo. W	15
Kane, Ann	3 & 4
Kisner, Mary E	1 & 2
Kyle, Richard	18 & 19
McElhenie, T. J	17
McElhenie, T. J	6 to 8 & 48
Markling, Jacob	29 & 30
Morganroth, Anna	42 to 45 & 52
Mowery, H. R	3
Parsonage, U. B	30
Petit, Nannie	..
Pickel, John	5
Raffeld, Julius	20 & 23
Ragan, Thomas	35
Rafeld, Julius	16 & 17
Rizer, Harriet	22
Rook, Samuel R	31
Rohrer, Isaac, estate	28
Schlagel, Christian	47 & 51
Schaeffner, Chas.	37
Snyder, John	16
Watterson, Wm.	34
Watterson, Wm	20, 21 & 22

EAST UNION TOWNSHIP BUSINESS DIRECTORY.

Armstrong David D., Farmer and stockraiser. Apple Creek, Ohio.

Brennaman W. K., Carpenter, contractor and and builder. Orrville, Ohio.

Bowman L. R., Farmer. Wooster, Ohio.

Barnes J. B. C., Farmer and stockman. Apple Creek, Ohio.

Brown Milton B., Farmer. Apple Creek, Ohio.

Bott John K., Thresher and sawyer, farmer and stock raiser. Apple Creek, Ohio.

Carson John B., Farmer and stockman. Apple Creek, Ohio.

Carson Jerome G., Farmer and stockraiser. Apple Creek, Ohio.

Deet E. I., Raiser of all kinds of fine stock, and general farming. Apple Creek, Ohio.

Eshelman D. W., Farmer. Apple Creek, Ohio.

Fetter John H., Carpenter and contractor. East Union, Ohio.

Gift N. A., Farmer on Mowrer farm, Orrville, Ohio.

Gertgey Ezra, Farmer, Orrville, Ohio.

Hunter John W., Notary Public and teacher. East Union, Ohio.

Hacket George W., Farmer and breeder of thoroughbred Holstine cattle. Apple Creek, Ohio.

Irvin Rebecca, Farming. Orrville, Ohio.

Jacot Julius, Watchmaker. Apple Creek, Ohio.

Kestler Michael, Cooper and farmer. Apple Creek, Ohio.

Kestler Johnson, Raiser of fine Jersey cattle, and one of our best farmers. Apple Creek, Ohio,

Kornhaus Anna, Farmer. Orrville, Ohio.

Long Howard H., Farmer. Orrville, Ohio.

Moore J. R., Farmer. Apple Creek, Ohio.

Munson H., Proprietor of Apple Creek flouring mills, which are among the best in Wayne County. The highest cash price paid for grain. Flour and feed of all kinds constantly on hand.

Nussbaum Fred, Hardware merchant. Apple Creek, Ohio.

Orr L. C., Farmer. Apple Creek, Ohio.

Pfouts R. A., Farmer. Apple Creek, Ohio.

Royer Lynda, Farmer. East Union, Ohio.

Reider B. F., Sawyer. Apple Creek, Ohio.

Reed D. B., Farmer. Apple Creek, Ohio.

Roller G. E., Raiser of Shropshire sheep and thoroughbred short-horn cattle. Apple Creek, Ohio.

Sweeney R. C., Farmer. East Union, Ohio.

Saurer Mary C., Carpet weaving done in the latest style. All kinds of berries raised in their season. Plants of all kinds for sale.

Scott Wm., Apple Creek flouring mills. Fredricksburg, Ohio.

Sollenberger John H., Horticulturist, farmer and stockraiser. East Union, Ohio.

Stauffer Lewis, Farmer. Apple Creek, Ohio.

Shreve Orvilla, Dressmaker. Wooster, Ohio.

Seigley J. B., Farmer. Orrville, Ohio.

Strait Andrew, Farmer.

Wolbauch Joshua, Pastor Reformed Church. Apple Creek, Ohio.

Winkler W. H., Physician and druggist. Apple Creek, Ohio.

Walkerow L., Farmer. Orrville, Ohio.

Wagner Charles, Proprietor of Hotel Wagner. Apple Creek, Ohio.

Walter H. B., Farmer. Orrville, Ohio.

West J. B., Clerk of East Union Township.

EXPLANATIONS

Railroads
Street Railroads
Streams
Woodland
Orchards
Farm Connections
Coal Banks
School
Church

SUGAR CREEK

Township 16 N. Range 11 W.

Scale 2 Inches to the Mile.

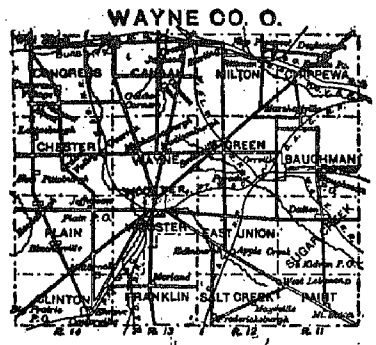

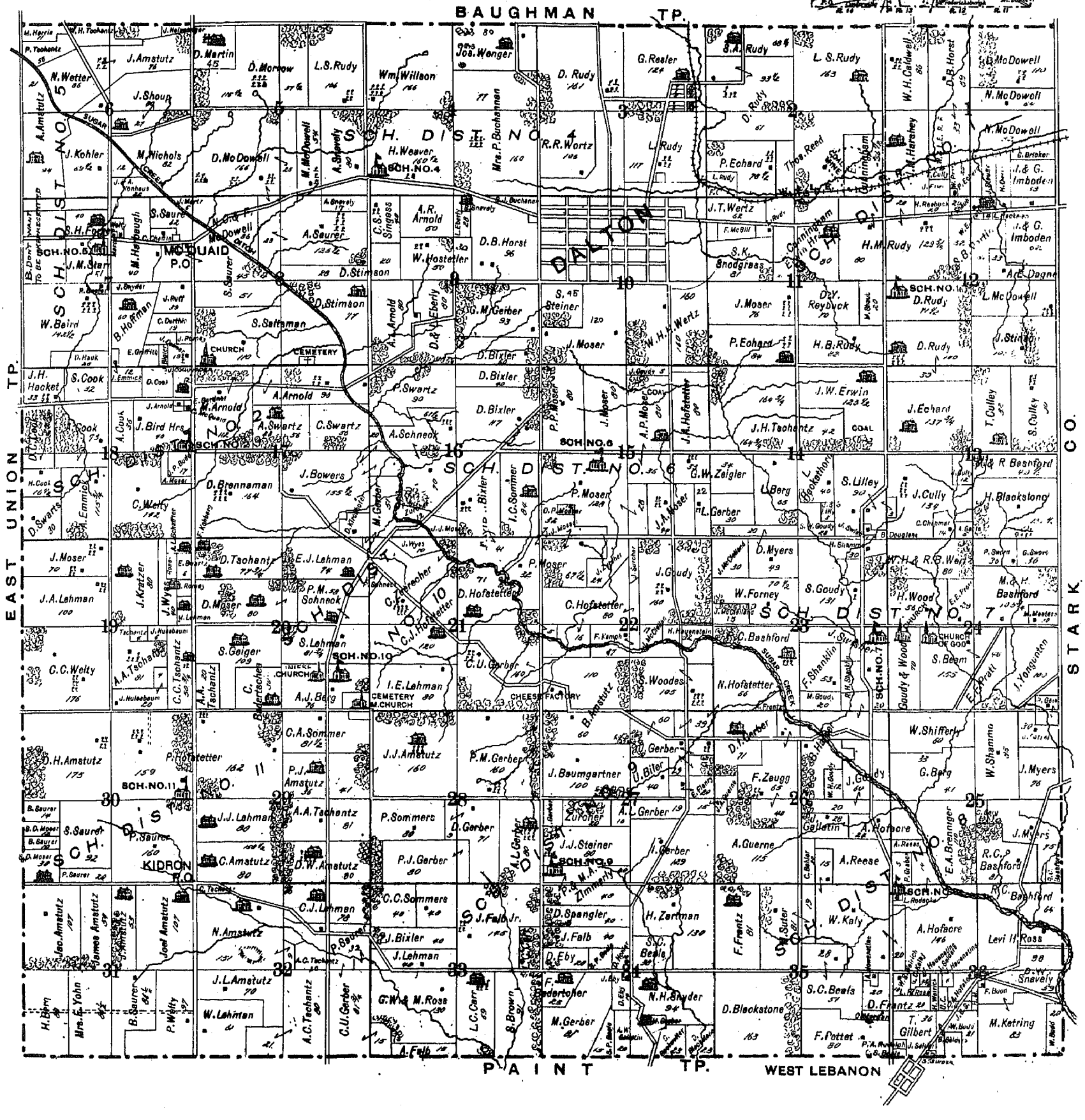

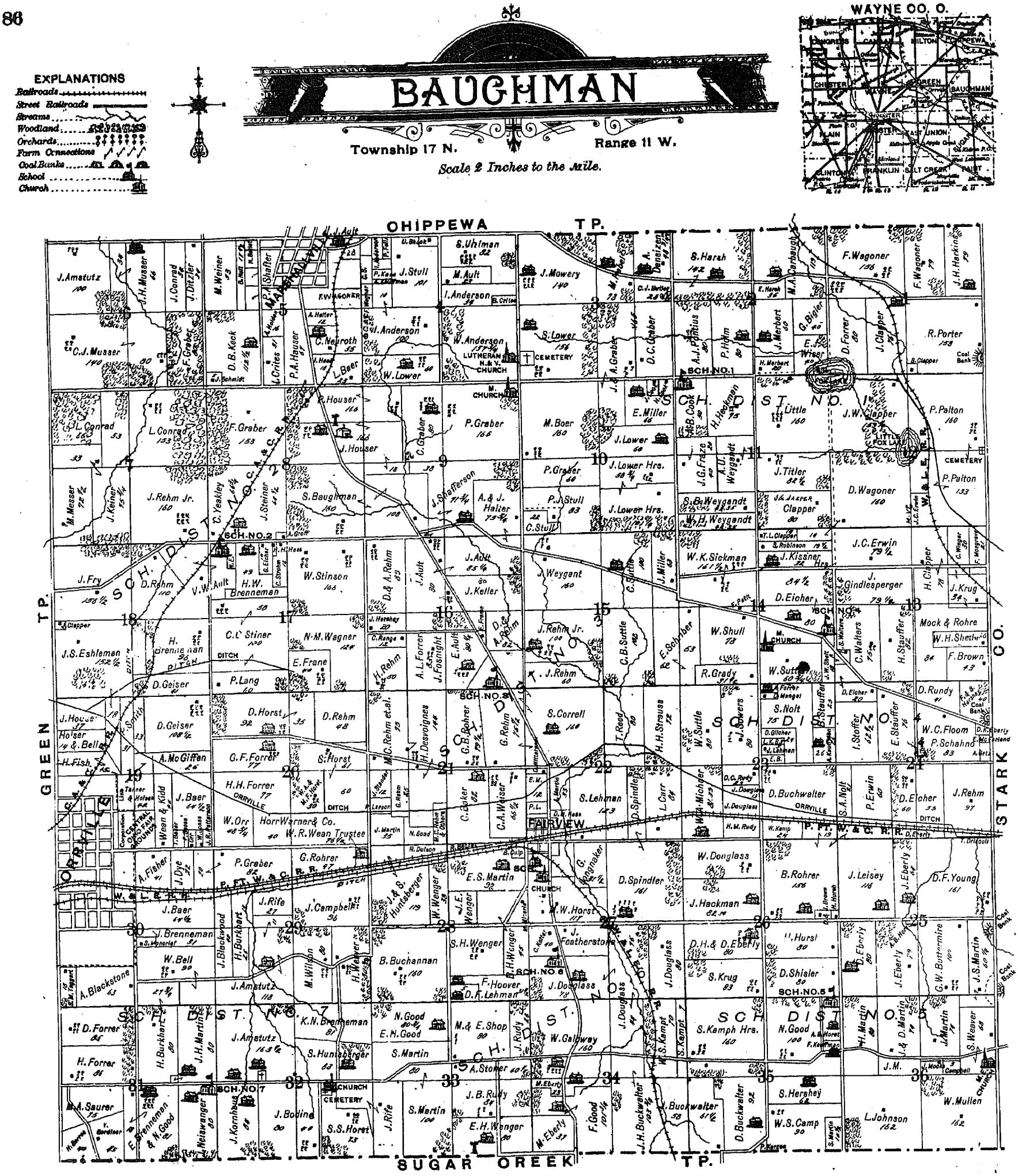
EXPLANATIONS
Railroads
Street Railroads
Streams
Woodland
Orchards
Farm Connections
Coal Banks
School
Church
BAUGHMAN
Township 17 N.
Range 11 W.
Scale 2 Inches to the Mile.
WAYNE CO. O.
OHIPPEWA T.P.
GREEN T.P.
STARK CO.
SUGAR CREEK T.P.
ORRVILLE
FAIRVIEW
SCH. DIST. NO. 1
SCH. DIST. NO. 2
SCH. DIST. NO. 3
SCH. DIST. NO. 4
SCH. DIST. NO. 5
SCH. DIST. NO. 6
SCH. DIST. NO. 7
LUTHERAN N. & V. CHURCH
CEMETERY
CHURCH
P. Ft. W. & C. R.R.
W. & L. E. R.R.
C. A. & C. R.R.
DITCH
CENTRAL OHIO FAIR GROUNDS
J.J. Ault
J. Amstutz
J.H. Musser
J. Conrad
J. Ditzler
M. Weiner
D.B. Keck
C.J. Musser
F. Graber
P.A. Shafer
P.A. Houser
C. Neiroth
L. Baer
W. Lower
J. Stull
M. Ault
I. Anderson
W. Anderson
S. Uhlman
J. Mowery
S. Harsh
F. Wagoner
J.H. Harkins
S. Lower
J.A. Graber
D.C. Graber
A.J. Pontius
P. Holm
J. Merbert
G. Bigler
D. Forrer
J. Clapper
R. Porter
P. Palton
J.W. Clapper
D. Wagoner
J.C. Erwin
J. Krug
J. Gindlesperger
D. Eicher
W. Shull
C. Walters
H. Stauffer
Mock & Rohre
W.H. Shethwell
F. Brown
D. Rundy
W.C. Floom
P. Schahne
I. Stoffer
E. Stauffer
J. Rehm
D. Buchwalter
P. Erwin
S. Nolt
S. Lehman
L. Carr
D. Spindler
W. Douglass
B. Rohrer
J. Leisey
J. Eberly
D.F. Young
J. Hackman
D.H. & D. Eberly
S. Krug
D. Shisler
G.W. Buttermire
J.S. Martin
S. Kamph Hrs.
N. Good
J.M.
W. Mullen
L. Johnson
W.S. Camp
S. Hershey
J. Buckwalter
F. Good
D. Buckwalter
J.H. Buckwalter
W. Galloway
S. Martin
A. Stoner
J.B. Rudy
E.H. Wenger
S.S. Horst
J. Bodine
J. Kornbush
Neiswanger
E. Brenneman & N. Good
M.A. Saurer
H. Forrer
D. Forrer
J.H. Martin
H. Burkhart
A. Blackstone
W. Bell
J. Brenneman
J. Rife
J. Campbell
P. Graber
G. Rohrer
A. Fisher
J. Dye
J. Baer
W. Orr
Horr Warner & Co.
W.R. Wean Trustee
H.H. Forrer
G.F. Forrer
A. McGiffen
S. Horst
D. Horst
D. Rehm
D. Geiser
P. Lang
E. Frane
N.M. Wagner
C.C. Stiner
H. Brenneman
J.S. Eshleman
J. Fry
D. Rehm
V.W. Ault
H.W. Brenneman
J. Steiner
S. Baughman
J. Rehm Jr.
J. Keiner
M. Messer
C. Yeakley
L. Conrad
F. Graber
J. Houser
P. Graber
C. Graber
M. Boer
E. Miller
J. Lower
J. Lower Hrs.
P. Stull
C. Stull
A. & J. Halter
J. Shafferson
J. Ault
J. Keller
J. Weygant
W.K. Sickman
S.B. Weygandt
W.H. Weygandt
J.G. Frazee
A.U. Weygandt
J. Titler
J. Kissner
D. Eicher
J. Rehm
R. Grady
W. Sutter
S. Correll
T. Reed
H.H. Strauss
W. Suttle
J. Sowers
C.B. Suttle
E. Schriber
J. Rehm Jr.
A. Rehm
D. & A. Rehm
J. Fosnight
A.L. Forrer
E. Aulf
H. Rehm
M.C. Rehm et al.
H. Desvoignes
G.B. Rohrer
G. Rehm
C. Coker
C.A. Weiser
S. Lehman
D. Spindler
L. Carr
W. Michner
D. Buchwalter
J. Douglass
H.M. Rudy
W. Kamp
D. Eberly
T. Drilgoll
E.S. Martin
J.E. Wenger
W. Wenger
L. & S. Huntsberger
J. Rife
J. Campbell
J. Baer
J. Brenneman
W. Bell
J. Blackwood
H. Burkhart
J. Amstutz
M. Wilson
H. Weaver
B. Buchannan
S.H. Wenger
B.H. Wenger
F. Hoover
D.F. Lehman
J. Douglass
J. Featherstone
W.W. Horst
J. Hongnaker
J. Douglass
S. Kampt
W.S. Kampt
J. Rudy
M. & E. Shop
E.H. Good
S. Martin
K.N. Brenneman
S. Huntsberger
J. Amstutz
H. Burkhart
J.H. Martin
D. Forrer
H. Forrer
M.A. Saurer
E. Brenneman & N. Good
Neiswanger
J. Kornbush
J. Bodine
S.S. Horst
J. Rife
S. Martin
E.H. Wenger
W. Eberly
F. Good
J.H. Buckwalter
J. Buckwalter
D. Buckwalter
J. Douglass
D.H. & D. Eberly
S. Krug
D. Shisler
D. Eberly
J. Eberly
G.W. Buttermire
J.S. Martin
S. Weaver
J. & D. Martin
H. Martin
J.M.
S. Hershey
W.S. Camp
L. Johnson
W. Mullen

NAMES.	Sec.	Acres.
Amstutz, J. G., farmer	..	..
Anderson, Wm.	4	157
Ault, Emanuel, farmer	16	80
Amstutz, Jonas	29, 32	292
Amstutz, D. G., farmer	..	..
Amstutz, S. J., farmer	..	..
Ault, Jacob	9 & 16	181
Ault, V. W.	17 & 18	112
Anderson, J.	4	34
Bigler, Geo.	2	40
Baughman, Seth.	8 & 9	277
Brown, Frank	13	43
Brenneman, H.	18	96
Baker, Christ.	21	82
Buckwalter, Daniel, farmer	23 & 35	216
Brown, D. & J.	26	3
Blackwood John	29	40
Brenneman, Jacob	30	31
Buckwalter, Jacob H.	34	118
Buchanan, B.	28	160
Brenneman, Henry W. & M.	17	49
Butler, Cyrus J.	3	25
Boer, Mary	10	160
Brenneman, H. W., farmer	17	49
Becker, Barbara	21 & 28	1
Buttermire, G. W.	25	100
Burkhart, Henry	29, 30 & 31	143
Bell, Wm.	30	89
Bodine, James	32	120
Buckwalter, John	34 & 35	119
Brenneman, Kate M.	32	83
Buckwalter, J. H. & M.	34	22
Baker, Teressa	19	10
Baliet, N.	5	3
Beck, E. M., farmer	..	..
Camp, W. S.	34	70
Clapper, John	1	76
Clapper, John & Jos.	11	80
Conrad, Lydia	7	272
Cook, Adam B.	10 & 11	50
Clapper, Hiram	13	78
Correll, Samuel	21 & 22	167
Campbell, Jesse	29	96
Clapper, B. F., on Gallawa farm	..	..
Clapper, Samuel	1	1
Carbaugh, Mary A.	2	119
Cook, John	10	4
Clapper, Jacob W.	12	159½
Clapper, Theodore	14	14
Carr, Lucius C.	22	84
Clapper, J.	18	2
Campbell	36	3
Dansizen, Augustus	3	47
Douglas, James	23, 27 & 34	214
Douglass, John, jr.	27 & 23	93
Dye, Joseph	30	22
Desvoignes, Hannah	21	144
Douglass, W. L.	26	80
Driscoll, Timothy	24	6
Douglass, R. T., farmer	..	..
Erwin, J. C.	12 & 13	116
Eshelman, John S.	18 & 19	188
Erwin, Pardee	24	60
Eberly, Daniel	25	80
Eberly, Martha	34	59
Eicher, Daniel, farmer	..	164
Eberly, D. H, farmer	26	80
Eberly, John, farmer	24 & 25	64
Eberly, Jonas	25	79
Eberly, D. K.	24	2
Frane, Emanuel	17	40
Forrer, Geo. F.	20	154
Fosnight, John	16	82
Forrer, Henry	31	146
Forrer, Elizabeth	23	2
Farrer, Amos, farmer	..	..
Frane, Edward	16	1
Fry, John	18	156
Forrer, Henry H.	20	77
Forrer, Daniel	1 & 31	166
Featherstone, John	27	42
Floorr, Wm. C. & P. Schalno trustee.	24	83
Fisher, H. A.	30	41
Graber, John & Anna	3	165
Groff, Anna	8	1
Graber, Christ, et al	9	80
Gindlesperger, Joseph	13	79
Geiser, Catherine	18 & 19	149
Getz, Adam	24	23
Galloway, Wm.	34	160
Gilcher, David	23	24
Graber, Fanny	8	153
Graber, Peter	9, 10 & 29	307
Grady, Rebecca	14	37
Good, Noah	21, 33 & 35	195
Gardner, Valentine	31	45
Good, Fannie	34	101
Good, Nancy & E. Brenneman	31	99
Good, E. H., farmer	..	..
Huntsberger, Abc., farmer	..	..
Harkins, John H.	1	79
Holm, Peter	2	80
Houser, John H., farmer	8, 9 & 19	184
Heckman, Henry	11	75
Hershey, Jacob	16	20
Horst, David	20	127
Hess, D. M.	22	17
Horst, Anna B.	25	2
Hackman, John	26	82
Huntsberger, S. J. & S.	28	119
Huntsberger, S. & S. J.	32	83
Hershey, Sarah	35	104
Horst, Michael & M. W.	27	117
Houser, P. A.	5	67
Holden, A.	5	16
Hershey, E. M., farmer	..	..
Harsh, Samuel	2	142
Habel, Michael	3	73
Halter, A. J. & J. B.	9 & 16	79
Horst, Samuel S.	20 & 32	196
Hershey, H. F. & Sarah	24	40
Hursh, Henry	26	82
Hoover, Peter	27	3
Hoover, Franklin, farmer	28	33
Horst, Abraham, farmer	35	17
Harsh, Eliza	2	35
Horst, Wm. & Mary F.	20	30
Hess, Isaac	5	18
Jackson, Orion, farmer	..	..
Johnston, Levi	36	162
Jenni, John, farmer	..	..
Kauffman, S. J., farmer	..	..
Kiener, John	7	108
Kauffman, Lewis	23	3
Kamp, Wm.	23	24
Kupp, Adam & Valentine	28	5
Kampf, S.	34 & 35	167
Kauffman, Frank, farmer	35	3
Keller, John	16	74
Kissner, John, Hrs'.	14	32
Kauffman, Amandia	23	25
Keffer, Christian	27	40
Kornhaus, John, farmer	32	84
Kurzen, Peter	35	..
Krug, Samuel	26	83
Lower, Samuel	3	156
Lower, John, jr.	10	60
Lang, Peter	17	60
Longanecker, Geo.	22 & 27	108
Lehman, Daniel, farmer	23	5
Lehmann, Isaac K.	..	..
Lower, Jacob, Hrs'.	10	101
Little, Thomas	11	159
Larson, Peter	21	19
Leisey, Jonathan, farmer	25	116
Lehmann, Josiah L., farmer	..	..
Lower, William, farmer	..	..
Merbert, Hebry	2	20
Mowery, Joseph	3	140
Mock & Roher	13	84
Martin, Jonathan	21 & 36	19
Mangel, Daniel	23	2
Miserie, Mathias	28	23
Martin, Jno. H., farmer	31	80
Merbert, Justus	2	60
Musser, Martin	7	72
Miller, Joseph	15	63
Martin, Emanuel	22	33
Martin, John S.	25 & 36	70
Moncrief, Sarah	30	3
Martin, Samuel	33	180
Martin, John	35	15
Martin, I. & D.	36	70
McFarland, J. B.	24	1
Minchner, W. A. & E., farmers	23	81
Mock, Jennie	36	4
Martin, Samuel H.	36	80
Mullins, Walter J.	36	162
Martin, Elias & E. B.	28	92
Martin, E. S., farmer	..	..
Nitteraner, Daniel	22	1
Neiswanger, John	31	80
Neuroth, Christ	5	505
Nitteraner, John P.	22	4
Nolt, Samuel A.	23	75
Neiswanger, Henry, farmer	..	..
Porter, Robert	1	158
Patton, Philip	12	272
Pontius, Jonathan	2	80
Petit, Frank	14	2
Rohrer, Benjamin, retired farmer	..	..
Rehm, Jacob, jr., farmer	7 & 15	260
Rehm, John	15	60
Range, Chas.	16	12
Rehm, Daniel	18 & 20	138
Rohrer, Gabriel	21 & 29	125
Railroad, P. Ft. W. & C.	21	1
Rudy, D. C.	23	23
Rudy, Henry M.	23	27
Rife, Jonathan	29, 32 & 33	144
Robison, Sarah	14	19
Rehm, Daniel & Anna	16	89
Rehm, Henry	16	50
Rehm, Geo.	21 & 22	102
Rehm, Mary C., et al.	21	75
Reed, Thomas	22	80
Rhorer, Benj.	23, 26 & 24	189
Rudy, David	24	41
Rudy, Jacob B.	33	84
Swanger, Jacob, farmer	..	..
Stull, Peter J.	10	83
Shelt, J. W.	13 & 14	20
Sickamn, W. K.	14	161
Shull, Wm.	14	73
Stinson, Wm.	17	166
Stutzman, Christian	17	10
Stander, John	21	12
Spindler, D., et al.	22	46
Stauffer, B.	23	25
Suttle, Chas. B., farmer	23	80
Shissler, Daniel, Jr.	26	80
Shetler, W. H.	13	26
Shook, V.	4	3
Stemer, John S.	8	84
Stemer, J. C. & E. J.	19	14¾
Shafferson, John S.	9	109
Stull, Christ	10	22
Stouffer, Henry	13	82
Shriber, Emanuel	14 & 15	120
Suttle, Wm.	14 & 23	140
Strohm, Christian	17	16
Steiner, C. G. & J., farmers	17	158
Strauss, H. H.	22	72
Spindler, Daniel	22 & 27	197
Sowers, Jeremiah	23	80
Saurer, Mary A.	31	75
Stoner, A.	33	60
Stauffer, Israel	24	62
Stauffer, E.	24	76
Shafer, S. F., farmer	..	..
Titler, James S.	11	82
Uhlman, S.	4	82
Wenger, Catherine	13	30
Weygandt, Samuel B.	11	42
Wagner, David	12 & 14	174
Weygandt, J. K.	15	160
Wagner, Fredrick	1	235
Weygandt, Alfred U.	11	60
Weygandt, Wm. H.	11	42
Walter, Cyrus	13	75
Weiser, Chas. A.	21	66
Wenger, J. E.	28	30
Wilson, Margaret	29	80
Wenger, E. H. & B. A.	33	80
Wagner, Nancy M.	17	124
Weiser, Edwin J.	2	40
Wellen, Benedict, farmer	..	..
Weaver, Henry	29	80
Weaver, Samuel	36	68
Wean, Horr, Warner & Co.	20	116
Yeakley, Christian	8	66¾
Young, D. F.	25	161

ORRVILLE SCHOOL DISTRICT.

NAMES.	Sec.	Acres.
Ammon Jerome	19	4
Baer, Jacob	30	64
Baker, Theresa	19	6
Blacksten, I. A.	30	63
Houser, J.	19	37
Holser & Bell	19	14
Central Ohio Fair Co	19	18
Carroll, H.	19	11
Dye, Joseph	19	22
Fisher, Harvey A.	30	41
Graber, Peter	30	25
Geiser, D.	19	108½
Jones, Wm.	19	4
Kidd, Arthur	19	26
McGiffen	12	25
Moncrief, S.	30	3
Patterson, J. R.	19	4
Smith, Peter	19	33
Steiner, John & Mary E.	19	14
Seas, J. F.	19	2
Orr, Smith	19	4
Taggart, S. M.	30	18
Tanner & Holses	19	85
Wean, Horr, Warner & Co.	19	68
Wagner, John	30	22
Wean & Kidd	19	45

MARSHALVILLE SCHOOL DISTRICT.

NAMES.	Sec.	Acres.
Ault, Michael	4	23
Amstutz, Joseph	6	100
Anderson, Isaac	4	100
Anderson, J.	4	34
Ault, J.	5	18½
Baer, Lavina	5	23
Conrad, Jacob	6	34
Caillet, Mary	5	8
Crites, B.	4	5
Ditzler, Joseph	6	34
Felix, P.	4	2
Graber, Fanny	6	80
Halter, Ambrose	5	28
Hess, Isaac	5	7
Houser, John H.	5, 8 & 9	269
Holden, P. A.	5	16
Kane, Patrick	4	8
Keck, Daniel B.	5	112
Lower, Wm.	4	60
Moffit, Harriet	4	½
Musser, Joseph H.	6	100
Musser, C. J.	6	220
Neuroth, Christian	5	59
Nult, Cathrine S.	5	17½
Pfunder, Chas. E.	4	1
Pfunder, L. P.	4	2
Rich, Christ & Nicholas	5	31
Ritz, Christian	5	7
Stoll, Jacob	4	99
Stoner, Harry	4	4
Schmidt, John	5	5
Spade, Daniel	4	2
Schafter, Paul	5	10
Shook, A.	4	6
Uhlman, Samuel	4	82
Wagner, Fred	4	14
Weimer, Martin	5	53
Wyer, Lucy A.	5	4
Yohey, Isaac	5	17

MARSHALVILLE.

	In Lot.
Ammon, E. D.	4, 97, 131 & 48
Alexander, B. F.	50
Ault, Joseph	out lot 137
Ault, J.	98
Ault, Christian	out lot 29
Anderson, Isaac	55
Black, Lewis	out lot 24 & 27, p. 23
Byler, Margaret	166
Buckley, Magdalena	133
Backer, Barbara	21 & 22
Bentz, Jacob F., heirs	92
Bader, Ellen	8, 9 & 15
Bowman, C. & E.	out lot 168
Conrad, John J.	49
Conrad, Sarah	114
Dutt, Catherine	34 to 37
Davis	136
Eby J.	120
Enderlie, Ulrick	38 & 39
Etling, J. W. & A. C.	88 & 87
Fritz, Martha J.	75
Gehres, C. L.	1 & 2
Gensemer Bro.	out lot 135
Gensmer, Daniel	out lot 40...84, 85 & 91
Gensemer, Daniel F.	121
Gensemer & Eby	65 & 105
Henneberger, West	107
Hinderer, Lewis	out lot 33, 38 & 32 124
Hartel, Lewis	124
Hinderer, John	64
Henninger, Laura	out lot 134
Halter, Ambrose	out lot 26, 30 & 25 17, 18 & 19
Henninger, Margaret	20
Hurst, Jennie	119 & 118
Keiffer, Lorinda	out lot 28
Keckman, Jacob	68 & 69
Kane, Patrick	47
Keifer, Mary	out lot 28
Kleckner, Samuel	82 & 83
Krieling, Daniel Q.	62
Lehman, Henry H.	3
Leisy, Reuben A.	65 & 101
Mougey & Stoll	106
McGowan, Patrick	out lot 86 81, 80 & 127
Moffit, Harriet	100
Maple, T. J.	out lot 135
McIntire, Rebecca A.	out lot 134
Musser, Lydia A.	96
Meril, Chas. S.	56
Nold, William	108
Nold & Peckinpaugh	out lot 134
Pfunder, L. P.	124
Pfunder, John	132
Powell, Harriet	16
Parsonage, Reformed	77
Ritz, Christian	11 & 12, 8½ ac.
Rogers, Jacob	74
Rate	76
Reinohl, Geo.	122
Shaffer, John S.	out lot 112 to 114 117
Schafter, Paul	out lot 13
Shondel, Michael	123 & 124
Stinson, Dora B.	130
Slaybaugh, Nancy R.	out lot 134
Surbeck, Geo.	out lot 43 44 to 46
Stoner, Henry	out lot 42
Stahl, Julia	5 & 6
Steinmetz, Clem.	125
Schlutt, Chas.	out lot 32 & 134 104
Snayder, Martha	70 & 69
Stauffer, Abraham	126
Taylor, Lucinda	4
Wolf, Geo. W.	out lot 114
Williams, Fred.	106
Wachter, John	out lot 134 1 & 73
Wyer, Ionn	134
Weimer, Jacob H.	129
Weimer Brothers	102
Wagoner, Fred	out lot 31 & 41
Willford, Edward P.	76 & 95
Wenger, Henry	115 & 116
Wyer, Daniel	109 to 111
Wilford, Henry B.	5 & 7
Wolfe, Aaron F.	21
Weimer, John	52 to 54 & 103
Weimer, Martin	63 & 66
Weimer & Gertschlager	61, 60, 59 & 37
Whitman, J.	57 & 58
Wolf, George	89, 90
Yohey, Mary	99

NAMES.	Sec.	Acres.
Angst, Wm.	2	½
Andre, Hannah H.	17 & 18	233
Adams, Thomas J.	20	33
Ahl, C. H., farmer	..	..
Anfam, Margaret	14	..
Adams, Samuel	17	13
Bowers, Elizabeth	1	6
Bowersock, Andrew	1	14
Baughman, Maria	2	16
Baysinger, Harvey	4	36
Baysinger, L. D.	5	52
Baysinger, W.	9	151
Burg, Michael	14	7
Brouse, Maggie I.	16	40
Baysinger, F. W. & J. Stroble	15	96½
Busson, Eugene, farmer	16 & 21	165
Barth, Anna	19	17
Buss, Barnhardt	34	80
Buehl, Louis I.	36	20
Burgen, John F.	8	46
Blough, D. T., farmer	..	..
Bower, John	1	3
Boden, Wm.	2	¼
Baughman, Hattie	2	20
Burger, John	4	103
Bauman, Frederick	7	80
Beall, Wm.	11	47
Bidinger, Nicholas	15	30
Baysinger, Irvin	15	66
Brouse, Thomas F.	16	12
Bratton, James	17	1
Beery, C.	19	31
Baughman, Seth	19	192
Boughman, Jane E.	28	80
Buehl, Peter	36	125
Bowman, L. & D.	36	16
Brouse, M.	16	40
Collier, Samuel	12	56
Collier, Wm.	12, 13 & 23	153
Collier, Joseph	14	50
Collins, Joseph	17	66
Casemeiser, Wm.	25	79
Collins, N.	15	22
Collier, James	12	56
Cleckner, Leonard H.	14 & 15	40
Collier, Mary Lucy	14	1
Chidister, S. & E.	23	35
Cameron, S., farmer	24	60
Conrad, Jacob	31	32
Carl, M., farmer	..	..
Dohner, Jacob	7 & 17	233
Dible, John E.	11	60
Deutsch, John	24	15
Dannemiller & Co.	25	41
Dible, John F.	11	78
Dible, Christian	11	100
Duey, Maria	14	4
Dannemiller, Stephen	24	120
Detwiler, Jacob	8	111
Dible, M. & Jos.	3	97
Edwards, David	2	¼
Eckard, Jacob	20	131
Ellis, Thomas	24, 25	11
Etling, Abraham, farmer	28	80
Eby, John A.	32	7
Eich, Adam	33	98
Ewing, James K.	16	5
Evey, John	5, 6, 7 & 8	137
Edwards, Daniel	24 & 25	47
Etling, John E.	27 & 34	107
Eich, Jacob	29	37
Eich, Henry	33	58
Etling, John	34	94
Eller, Wm.	29	8
Fraze, Orrin	1	132
Franks, L. K.	5	79
Fraze, Anna M.	5	3
Fisher, Archibald	11	30
Frase, David	12	78
Frank, James P.	15 & 22	90
Forrer, Eli	28	160
Frase, Jonathan	35 & 36	219
Frim, Michael	2	1
Frase, Samuel	5	156
Franks, Lyman	12 & 11	112
Frase, John A.	12	78
Frank, Maria & Maggie	15 & 22	55
Funk, Jacob, estate	21 & 28	102
Fritzinger, Geo.	23	24
Frase, J. J. & J. G.	25	80
Forrer, Wm. H.	28	42
Frase, Elias	35	77
Frase, Jonas	36	81
Foselman, John	32	4
Franks, Byron S.	15	11
Frick, J.	7	56
Griffith, David	1	2
Gallagher, John	11	16
Gleisinger, Casper	14	7
Graham, Elizabeth	14	3
Galehouse, Henry C.	15 & 16	156
Graber, Peter & Anna	20	96
Garman, Geo. W. & Mary M.	22	41
Geis, Henry	34 & 35	106
Gardner, Henry	8	94
Gill, Anna	14	50
Galehouse, Harvey H.	14	37
Gleghorn, Ralph	15	10
Galehouse, Frederick W.	21 & 22	257
Gern, Jacob	27	18
Gleghorn, Barbara, farmer	15	6
Gerstenschleger, F. & A. M.	27	75
Halvey, Richard	1	1
Herwick, Nicholos	2	¾
Hunsicker, A.	2	10
Hammer, Jacob J.	1 & 2	93
Hatfield, Ephraim	5	19
Holm, Geo. W.	8	3
Hershey, Geo. W.	7 & 18	182
Heffleman, Wm. H.	11	80
Haller, John H.	17	1
Hatfield, Jacob J.	18	77
Heisz, Magdalena	20	12
Huffman, Daniel, heirs	23	177
Hartel, Peter	27	160
Howery, William	30	160
Henneberger, Wesley	32	31
Habel, Michael	33	94
Hile, Wm.	15	6
Heiling, S.	32	70
Hackenberger, L.	1	141
Huffman, D. V.	2	86
Hammer, Mary E.	5 & 18	86
Hershey, Simon B.	6	100
Hershey, Clara E.	7	22
Hartel, Jacob	7	81
Hargrave, Wm.	14	1
Heisz, Geo.	20	39
Huffman, Ephriam	22	117
Hurxthal & Allen	25	12
Horn, Christian	28	48
Harris, Ellen	32	15
Hinderer, John & Lewis	32	7
Harsh, Benjamin	35	93
Holm, Elizabeth	36	50
Huffman, D., heirs	23	177
Hilderbrand, J.	24	33
Helenberger, R.	2	100
Immel, Geo.	27	24
Isenberger, Mary	4	53
Jones, John	1	2
Jones, David X.	2	1
Kindig, Marion F.	6	108
Kollenbaum, Peter, Sr.	14	14
Kissinger, Frank H.	18 & 19	76
Keck, David	28 & 29	148
Keefer, Flora	32	2
Kime, Henry M.	17	3
Kosier, W. D., farmer	20	..
Kepler, Benj. & Louisa	13	85
Kollenbaum, Peter, Jr.	14	1
Kline, Conrad M.	24 & 25	39
Kelbly, George	31	80
Koegel, Jacob	32	15
Keck, D. B.	33	25
Kagle	32	10
Leydard, William	2	¼
Lance, Jessie	2	51
Lee, William	6	159
Leplev, Jacob	11	½
Loyd, Thomas	14 & 23	50
Lieberth, Peter	14	36
Lutz, Henry	18	94
Ludwick, Matilda, farmer	25	56
Lytle, Robert	31	40
Leeser, Anna S.	36	60
Lance, Henry	2	51
Long, Cyrus	2	16
Liehr, Flora O.	13	40
Loyd, Mary	14	1
Lynch, Christopher	17	8
Levers, Joel	20	78
Lehman, John	26	1
Lutz, Sebastian	32	14
Lindeman, A.	11	..
Meese, Christian	1 & 24	300
Miner, Frederick, Jr.	2	½
Morse, Evan	2	¾
Mutters, Isabel	2	20
Misera, Peter	2	3
Myers, Catherine	14	57
McGill, Geo.	14	2
McElhenie, T. J.	17 & 18	..
Musser, Daniel	19	84
McCloud, William	23	7
Musser, Peter	30	216
Moine, Frank	9	75
McFann, John	32	76
Miner, Frederick	1	54
Myers, S.	1 & 2	92
Morgan, Mary	2	½
Mutters, Geo.	2	40
Morton, George	2	1¼
Myers, John F.	14	53
Miller, Geo.	16	16
Morganroth, Anna	17	31
Matson, John	23	14
Myers, W. G.	27	157
Musser, Joseph H.	31	60
McLean, Robert	2	¾
Myers, Abraham	2	¼
Nice, Joseph F.	5	3
Ott, Geo., farmer	16	86
Paul, J.	11	52
Paridon, Anthony	14	1
Peters, Joseph	25	96
Petit, A.	16	79
Porter, Robert M.	13	80
Pierce, William H., farmer	20	31
Rail, P.	29	4
Ries, Barbara	18	80
Rogers, Jacob	26	147
Ries, Mary B.	26	40
Redinger, Jacob F.	31	79
Rutt, W. H.	2	½
Rinold's heirs	32	11
Rupp, C.	20	40
Ray, Charles P., Agt. Metropolitan Life Insurance Co. of New York	14	3
Rech, John	16	148
Ries, Wm. N.	23, 24	61
R. R. C. A. & C.	26, 35 & 34	19
Redinger, Levi D., farmer	29, 30 & 33	159
Rehm, Jacob, et al	33	80
Rupp, Anthony	2	11
Stoll, J.	31 & 32	120
Snider, F.	7	45
Spindle, Samuel	5	18
Sheets, Levi J.	6	1
Sheets, A. A.	7	75
Stoolmiller, Lewis	13 & 24	306
Smith, Hilarius	14, 22 & 23	87
Schmidt, Peter	14	16
Sand Company	24	11
Stauffer, C. E.	16 & 19	157
Stobel, I. S., farmer	..	..
Steiner, Daniel T.	19	55
Steiner, Joshua	21	106
Stoolmiller, Anthony	25 & 26	305
Schneider, Geo. & Elizabeth	29	100
Schmittle, Adolph	27	85
Shafer, Geo. & Sarah, farmers	29	179
Stoll, Mary & Amanda	31 & 32	120
Stahl, Julia A.	32	9
Schultz, Alma	32	11
Shondel, Michael	32	8
Schneider, John	34	126
Schafter, Eugene	35	98
Serfass, Frank	4	39
Snyder, Jacob	27	60
Snyder, Cora	7	44
Steiner, W.	5	16
Smith, C.	35	57
Schwerget, Mary, Doylestown	..	..
Smith, L.	14	18½
Shank, G.	7 & 8	60
Schneider, Frederick	5	41
Sheets, David E.	7	98
Simmons, Michael	13	116
Shank, Geo.	13	195
Spreng, Wm.	14	17
Santrock, Jacob	15	8
Swagler, A. E.	19	93
Steiner, Daniel M.	29	35
Shaffer, Jacob	22	82
Stoolmiller, L. & A.	25	130
Simmerman, Abraham	27	46
Shaffer, Mary & Sarah	28	80
Steiner, Ulrich	31	140
Stepfield, A. E.	21	60½
Stender, Christian	32	32
Schultz, Joseph	32	5
Stoll, Christian	33	60
Schertz, Jacob	35	30
Seiberling, Miller & Co.	15	Lease
Steiner, Ulyses	15	16
Stepfield, C. B.	16	63
Seavers, Stepfield & Miller	21	54½
Stauffer, C. S.	16	15
Thomas, Jane	2	½
Tawney, Abraham	26	157
Tinsler, Geo.	29	35¼
Tschofen, Catherine	36	50
Tanner, Abraham	6	25
Tinsler, Geo. & Mary	29	19.13
Tinsler, John & Mary	32	2
White, John C.	1	½
Wall, Daniel B.	5	122
Whitman, Joseph	7 & 8	45
Weinsheimer, Henry	8	60
Weinsheimer, Andrew	4	76
Welker, John C.	6	141
Waltz, Frank	8	80
Whitman, Benj., farmer	9	78
Warner, S.	20	72
Weinsheimer, John	12	85
Williams, Mary	14	110
Walsh, Catherine	14	24
Whitman, Francis	9 & 16	159
Whitman, Levi	21	60
Wilson, Frank	22	136
Walsh, John	23, 27 & 35	125
Wilson, Wm.	25	25
Weckesser, Henry J.	32	158
Wagner, Henry	34	157
Wagner, Frederick	36	20
Watson, J.	23	..
Welty	33	156
Wholf, Joseph	12	80
Werand, Henry	14	1
Whitman, Geo., farmer	15	50
Whitman, Wm.	16 & 21	97
Williams, Rebecca	21	19
Wilson, Wm. R.	23	80
Wehr, Mrs. John	24	2
Williams, Jacob, farmer	29	53
Weimer, Martin	32	10
Weygandt, Jacob	36	147
Werntz, Daniel	20 & 29	103
Yost, Margaret	25	80
Youngker, Caroline E.	12	87
Yarman, Rosy, farmer	..	..
Zimmerman, E. B.	30	100
Zimmerman, J. W.	30 & 31	75
Zeigler, Daniel	31	90
Zimmerman, N. R.	30 & 31	90
Zimmerman, E.	30 & 31	63
Zerk & Co.	24	coal lease

DOYLESTOWN SCHOOL DISTRICT.

NAMES.	Sec.	Acres.
Armstrong, A. M.	10	3
Adams, John & Rachel	15	19
Albright, Wm.	15	3
Baughman, Maria	2	19
Baysinger, Henry	3	40
Barkhammer, Charity	3	10
Baysinger, Charles	9	39
Baysinger, Henry W.	10	¾
Baughman, Peter D.	2	1
Boak, T. G.	3	7
Boak, Jane	3	2
Baysinger, Abraham	9 & 10	43
Cackler, Philip	3	10
Cleghorn, R.	15	6
Cleghorn, J.	15	..
Clecker, L.	15	50
Deible, Catherine	3	7
Dagenhart, Jno. J.	3	2
Dible, Philip	9 & 10	48
Deible, John C.	3	1
Dannemiller, H. P. & F. S.	3	10
Deible, John F.	11	38
Eberhart, N. S.	3	100
Frederick, Eli & Anna	11	35
Fendenheim, Jacob	9	5
Fisher, Archibald	11	36
Franzen, Nicholos	3	3
Franks, Riley	10 & 17	17
Franks, B.	15	..
Gates, John	3	7
Gardner, Emma	10	2
Hunsicker, Amandus	2	26
Hill, Sarah	10	4
Huffman, D. V.	2	48
Kintz, S.	2	20
Krouse, Frank, Sr.	3	5
Keckle	3	..
Linderman, August	11	2
Meachen, Thomas	2	½
Martin, Walter	10	¾
Ott, Geo.	9	3
Paul, John	11	22
Richie, Mathias	3	132
Rupp, Anthony	2	10
Rupp, Michael	3	1
Smith, Joseph G.	3	14
Schmidt, Henry	11	3
Smith, S. J.	15	45
Shondel, John	10	12
Steiner, Ulyses	15	117
Whitman, Mary	2 & 3	55
White, Patrick	2	½
Welsh, Thomas	3	2
Wall, Daniel B.	4	1601
Whitman, Francis	9	151
Whitman, David	2 & 3	102
Whitman, John	3	3
Wall, Paul	4	145
Whitman, Peter	9 & 10	127
Zigler, Nellie	10	1

SOUTH HALF OF SEC. 14.
IN CHIPPEWA TP.
SCALE 4 INCHES TO 1 MILE.

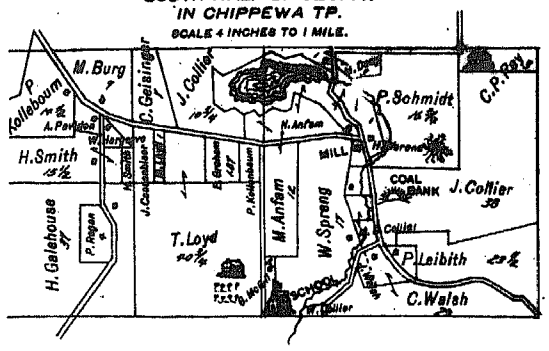

CHIPPEWA

Township 18 N. Range 11 W.

Scale 2 Inches to the Mile.

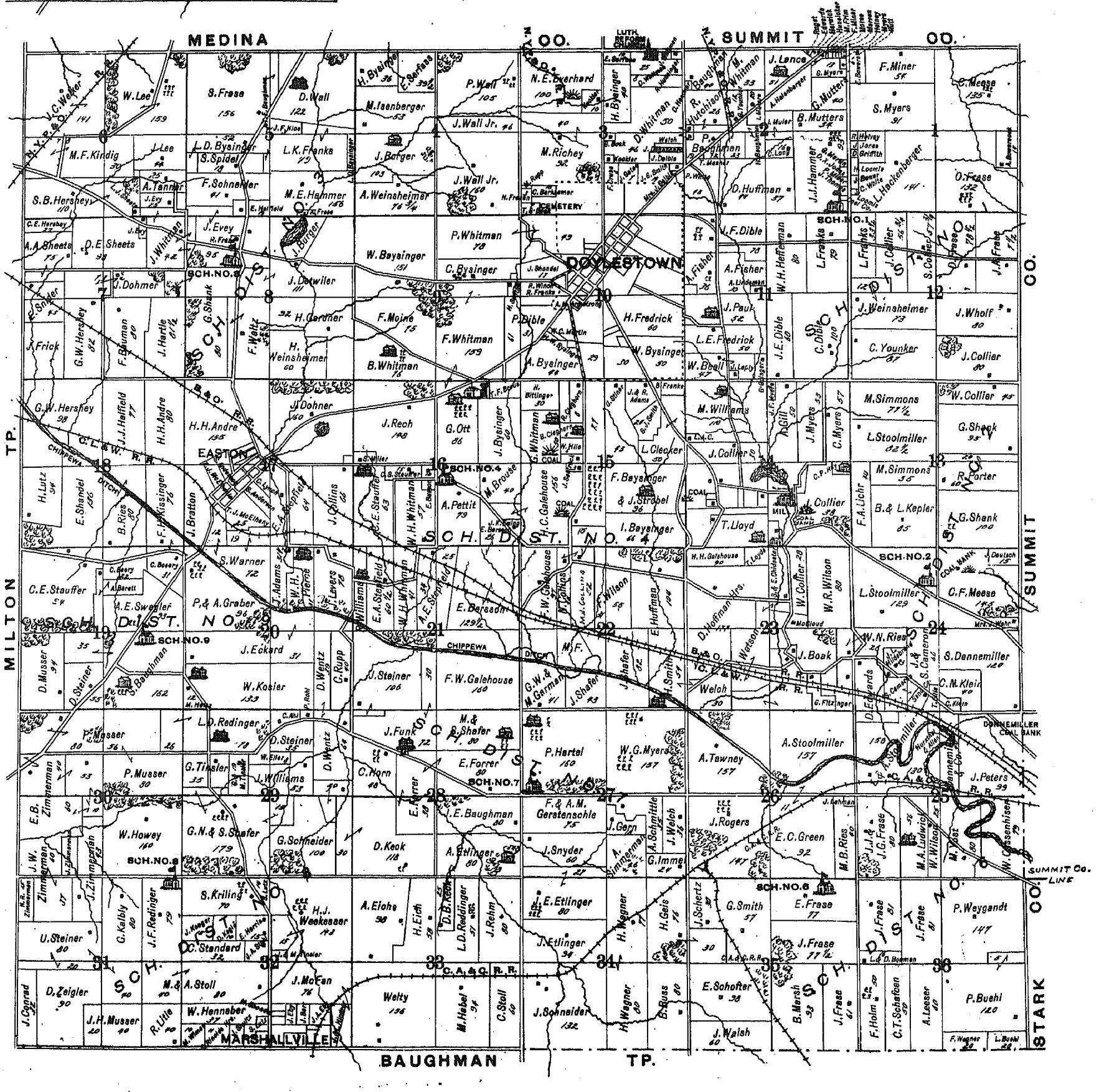

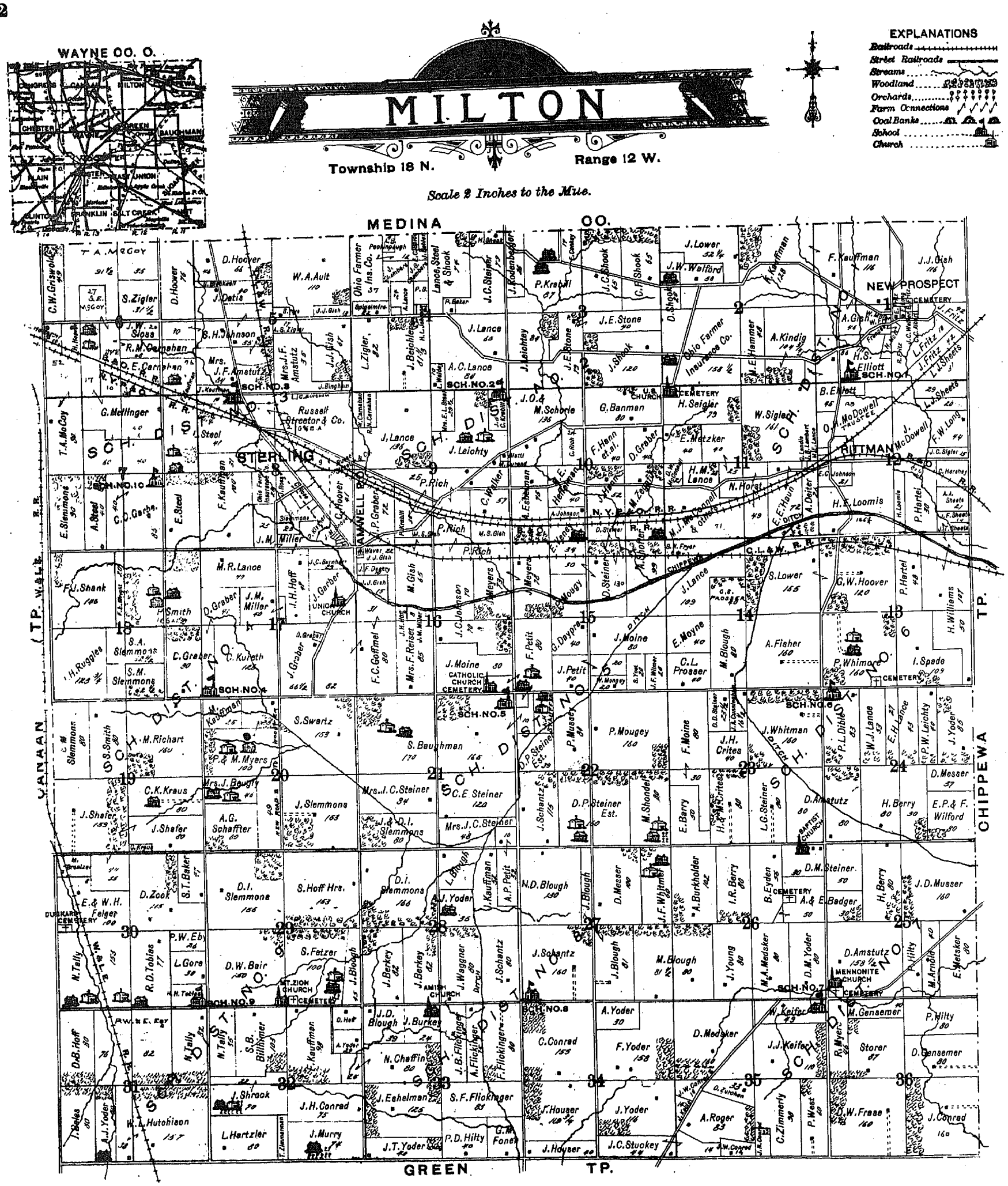
MILTON
Township 18 N.
Range 12 W.
Scale 2 Inches to the Mile.
EXPLANATIONS
Railroads
Street Railroads
Streams
Woodland
Orchards
Farm Connections
Coal Banks
School
Church
WAYNE CO. O.
MEDINA CO.
YANAAN TP.
CHIPPEWA TP.
GREEN TP.
STERLING
NEW PROSPECT
RITTMAN
A.W.R.R.
N.Y.P.&O.R.R.
C.L.&W.R.R.
SCH. DISTRICT NO. 1
SCH. DISTRICT NO. 2
SCH. DISTRICT NO. 3
SCH. DISTRICT NO. 4
SCH. DISTRICT NO. 5
SCH. DISTRICT NO. 6
SCH. DISTRICT NO. 7
SCH. DISTRICT NO. 8
SCH. DISTRICT NO. 9
SCH. DISTRICT NO. 10
UNION CHURCH
CATHOLIC CHURCH
MT. ZION CHURCH
AMISH CHURCH
MENNONITE CHURCH
BAPTIST CHURCH
DUNKARD CEMETERY
CEMETERY
U.S. CHURCH
J.W. Walford
P. Kraball
J.E. Stone
A.C. Lance
J. Leichty
G. Banman
H. Seigler
W. Siglen
A. Kindig
F. Kauffman
J.J. Gish
J.C. Steiner
J. Lower
J. Lance
J. Moine
P. Mougey
S. Baughman
C.E. Steiner
Mrs. J.C. Steiner
J.J. & D.I. Slemmons
D.I. Slemmons
S. Hoff Hrs.
S. Fetzer
D.W. Bair
N.D. Blough
J. Schantz
M. Blough
D. Amstutz
H. Berry
E.P. & F. Wilford
J.D. Musser
A. Yoder
F. Yoder
D. Medsker
C. Conrad
N. Chaffin
J. Eshelman
S.F. Flickinger
J. Houser
J.C. Stuckey
A. Roger
D.W. Frase
J. Conrad
J.T. Yoder
P.D. Hilty
J.H. Conrad
J. Murry
L. Hartzler
W.L. Hutchison
J. Shrock
D.B. Hoff
N. Tally
R.D. Tobias
L. Gore
P.W. Eby
D. Zook
E. & W.H. Felger
J. Shafer
A.G. Schaffter
C.K. Kraus
M. Richart
S. Swartz
P. & M. Myers
J. Slemmons
S.A. Slemmons
S.M. Slemmons
I.H. Ruggles
F.J. Shank
M.R. Lance
J.M. Miller
D. Graber
C. Kureth
F.C. Goffmel
J. Moine
F. Petit
G. Dayprey
J. Petit
C.L. Prosser
E. Moyne
A. Fisher
P. Whimore
I. Spade
G.W. Hoover
S. Lower
H. Williams
P. Hartel
F.W. Long
H.E. Loomis
N. Horst
H.M. Lance
E. Metzker
F. Hann
M. Schorle
J.O. Steel
J. Lance
P. Rich
J. Leichty
J. Steel
T.A. McCoy
G. Mellinger
E. Slemmons
A. Steel
C.O. Garbs
E. Steel
F. Kauffman
C.W. Griswold
S. Zigler
D. Hoover
W.A. Ault
J. Detis
J.W. Sloss
R.M. Carnahan
O.E. Carnahan
J.F. Amstutz
Mrs. J.F. Amstutz
L. Zigler
J.J. Gish
B.H. Johnson
Ohio Farmer Ins. Co.
Lance, Steel & Shook
J.C. Shook
C.F. Shook
D. Shook
J. Kodenbacher
J. Leichtey
J. Shook
Ohio Farmer Insurance Co.
W.E. Hammer
B. Elliott
H.S. Elliott
L. Fritz
J. Fritz
L.J. Sheets
J. McDowell
F.W. Long
J.C. Sigler
H.E. Loomis
P. Hartel
H. Williams
I. Spade
J. Lance
S. Lower
G.W. Hoover
A. Fisher
P. Whimore
J. Moine
E. Moyne
C.L. Prosser
M. Blough
J. Petit
F. Petit
G. Dayprey
J. Meyers
D. Steiner
P. Mougey
F. Moine
J.H. Crites
J.W. Whitman
P.L. Dibler
W.J. Lance
E.H. Lance
P.W. Leichty
J. Yoder
D. Messer
H. Berry
E.P. & F. Wilford
D. Amstutz
L.G. Steiner
D.P. Steiner Est.
M. Shonder
E. Berry
J. Schantz
D.M. Steiner
J.D. Musser
A. & E. Badger
B. Eyden
I.R. Berry
A. Burkholder
J.F. Whitmer
D. Messer
N.D. Blough
J. Blough
A.P. Petit
J. Kauffman
L. Blough
J. Yoder
D.I. Slemmons
S. Hoff Hrs.
D.I. Slemmons
W.A. Ault
D. Hoover
J. Detis
S. Zigler
J.W. Sloss
S.H. Johnson
R.M. Carnahan
O.E. Carnahan
J.F. Amstutz
Mrs. J.F. Amstutz
J.J. Gish
L. Zigler
J. Binghain
J. Keuffman
J. Lance
A.C. Lance
J. Leichtey
J.E. Stone
J. Shook
Ohio Farmer Insurance Co.
J.O. Steel
M. Schorle
G. Banman
H. Seigler
W. Siglen
A. Kindig
F. Kauffman
J.J. Gish
J.W. Walford
P. Kraball
J.C. Steiner
J. Kodenbacher
J. Lance
J. Leichty
P. Rich
C. Walker
M. Eshelman
E. Hoffmann
J. Hann
J. Zeigler
E. Metzker
D. Graber
F. Hann et al.
H.M. Lance
N. Horst
H.E. Loomis
E. Hann
A. Deiter
O.H. McDowell Trustee
J. McDowell
F.W. Long
J.C. Sigler
P. Hartel
H. Williams
I. Spade
G.W. Hoover
S. Lower
J. Lance
P. Rich
M.S. Gish
M. Gish
J. Meyers
J. Petit
G. Dayprey
J. Moine
E. Moyne
C.L. Prosser
M. Blough
A. Fisher
P. Whimore
I. Spade
J. Johnson
J. Steiner
P. Mougey
F. Moine
J.H. Crites
J.W. Whitman
P.L. Dibler
W.J. Lance
E.H. Lance
P.W. Leichty
J. Yoder
D. Messer
H. Berry
E.P. & F. Wilford
D. Amstutz
L.G. Steiner
D.P. Steiner Est.
M. Shonder
E. Berry
J. Schantz
D.M. Steiner
J.D. Musser
A. & E. Badger
B. Eyden
I.R. Berry
A. Burkholder
J.F. Whitmer
D. Messer
N.D. Blough
J. Blough
A.P. Petit
J. Kauffman
L. Blough
J. Yoder
D.I. Slemmons
S. Hoff Hrs.
D.I. Slemmons
J. Berkey
J. Waggner
J. Schantz
J. Schantz
M. Blough
J. Blough
J. Young
M.A. Medsker
D.M. Yoder
D. Amstutz
P. Hilty
M. Arnold
E. Metsker
A. Yoder
F. Yoder
D. Medsker
J.J. Keifer
R. Myers
Storer
D. Gensemer
M. Gensemer
W. Keifer
C. Conrad
N. Chaffin
J. Eshelman
S.F. Flickinger
J. Houser
J. Yoder
A. Roger
C. Zimmerly
P. West
D.W. Frase
J. Conrad
J.C. Stuckey
J. Houser
P.D. Hilty
G.M. Foner
J.T. Yoder
J. Murry
L. Hartzler
J.H. Conrad
J. Shrock
W.L. Hutchison
A.J. Yoder
T. Boles
D.B. Hoff
N. Tally
S.B. Billimer
Kauffman
J.B. Flickinger
A. Flickinger
F. Flickinger
J. Berkey
J. Berkey
J.D. Blough
J. Burkey
D. Zook
S.T. Baker
E. & W.H. Felger
P.W. Eby
L. Gore
R.D. Tobias
N. Tally
C.K. Kraus
M. Richart
S. Swartz
P. & M. Myers
J. Shafer
A.G. Schaffter
J. Slemmons
S.A. Slemmons
S.M. Slemmons
I.H. Ruggles
F.J. Shank
M.R. Lance
J.M. Miller
D. Graber
C. Kureth
J. Graber
F.C. Goffmel
J.H. Hoff
J.M. Miller
J. Garber
J.C. Johnson
J. Meyers
J. Moine
F. Petit
G. Dayprey
J. Petit
C.L. Prosser
E. Moyne
M. Blough
A. Fisher
P. Whimore
I. Spade
G.W. Hoover
S. Lower
H. Williams
P. Hartel
F.W. Long
H.E. Loomis
N. Horst
H.M. Lance
E. Metzker
F. Hann
M. Schorle
J.O. Steel
J. Lance
P. Rich
J. Leichty
J. Steel
T.A. McCoy
G. Mellinger
E. Slemmons
A. Steel
C.O. Garbs
E. Steel
F. Kauffman
C.W. Griswold
S. Zigler
D. Hoover
W.A. Ault
J. Detis
J.W. Sloss
R.M. Carnahan
O.E. Carnahan
J.F. Amstutz
Mrs. J.F. Amstutz
L. Zigler
J.J. Gish
B.H. Johnson
Ohio Farmer Ins. Co.
Lance, Steel & Shook
J.C. Shook
C.F. Shook
D. Shook
J. Kodenbacher
J. Leichtey
J. Shook
Ohio Farmer Insurance Co.
W.E. Hammer
B. Elliott
H.S. Elliott
L. Fritz
J. Fritz
L.J. Sheets
J. McDowell
F.W. Long
J.C. Sigler
H.E. Loomis
P. Hartel
H. Williams
I. Spade
J. Lance
S. Lower
G.W. Hoover
A. Fisher
P. Whimore
J. Moine
E. Moyne
C.L. Prosser
M. Blough
J. Petit
F. Petit
G. Dayprey
J. Meyers
D. Steiner
P. Mougey
F. Moine
J.H. Crites
J.W. Whitman
P.L. Dibler
W.J. Lance
E.H. Lance
P.W. Leichty
J. Yoder
D. Messer
H. Berry
E.P. & F. Wilford
D. Amstutz
L.G. Steiner
D.P. Steiner Est.
M. Shonder
E. Berry
J. Schantz
D.M. Steiner
J.D. Musser
A. & E. Badger
B. Eyden
I.R. Berry
A. Burkholder
J.F. Whitmer
D. Messer
N.D. Blough
J. Blough
A.P. Petit
J. Kauffman
L. Blough
J. Yoder
D.I. Slemmons
S. Hoff Hrs.
D.I. Slemmons
J. Berkey
J. Waggner
J. Schantz
J. Schantz
M. Blough
J. Blough
J. Young
M.A. Medsker
D.M. Yoder
D. Amstutz
P. Hilty
M. Arnold
E. Metsker
A. Yoder
F. Yoder
D. Medsker
J.J. Keifer
R. Myers
Storer
D. Gensemer
M. Gensemer
W. Keifer
C. Conrad
N. Chaffin
J. Eshelman
S.F. Flickinger
J. Houser
J. Yoder
A. Roger
C. Zimmerly
P. West
D.W. Frase
J. Conrad
J.C. Stuckey
J. Houser
P.D. Hilty
G.M. Foner
J.T. Yoder
J. Murry
L. Hartzler
J.H. Conrad
J. Shrock
W.L. Hutchison
A.J. Yoder
T. Boles
D.B. Hoff
N. Tally
S.B. Billimer
Kauffman
J.B. Flickinger
A. Flickinger
F. Flickinger
J. Berkey
J. Berkey
J.D. Blough
J. Burkey
D. Zook
S.T. Baker
E. & W.H. Felger
P.W. Eby
L. Gore
R.D. Tobias
N. Tally
C.K. Kraus
M. Richart
S. Swartz
P. & M. Myers
J. Shafer
A.G. Schaffter
J. Slemmons
S.A. Slemmons
S.M. Slemmons
I.H. Ruggles
F.J. Shank
M.R. Lance
J.M. Miller
D. Graber
C. Kureth
J. Graber
F.C. Goffmel
J.H. Hoff
J.M. Miller
J. Garber
J.C. Johnson
J. Meyers
J. Moine
F. Petit
G. Dayprey
J. Petit
C.L. Prosser
E. Moyne
M. Blough
A. Fisher
P. Whimore
I. Spade
G.W. Hoover
S. Lower
H. Williams
P. Hartel
F.W. Long
H.E. Loomis
N. Horst
H.M. Lance
E. Metzker
F. Hann
M. Schorle
J.O. Steel
J. Lance
P. Rich
J. Leichty
J. Steel
T.A. McCoy
G. Mellinger
E. Slemmons
A. Steel
C.O. Garbs
E. Steel
F. Kauffman
C.W. Griswold
S. Zigler
D. Hoover
W.A. Ault
J. Detis
J.W. Sloss
R.M. Carnahan
O.E. Carnahan
J.F. Amstutz
Mrs. J.F. Amstutz
L. Zigler
J.J. Gish
B.H. Johnson
Ohio Farmer Ins. Co.
Lance, Steel & Shook
J.C. Shook
C.F. Shook
D. Shook
J. Kodenbacher
J. Leichtey
J. Shook
Ohio Farmer Insurance Co.
W.E. Hammer
B. Elliott
H.S. Elliott
L. Fritz
J. Fritz
L.J. Sheets
J. McDowell
F.W. Long
J.C. Sigler
H.E. Loomis
P. Hartel
H. Williams
I. Spade
J. Lance
S. Lower
G.W. Hoover
A. Fisher
P. Whimore
J. Moine
E. Moyne
C.L. Prosser
M. Blough
J. Petit
F. Petit
G. Dayprey
J. Meyers
D. Steiner
P. Mougey
F. Moine
J.H. Crites
J.W. Whitman
P.L. Dibler
W.J. Lance
E.H. Lance
P.W. Leichty
J. Yoder
D. Messer
H. Berry
E.P. & F. Wilford
D. Amstutz
L.G. Steiner
D.P. Steiner Est.
M. Shonder
E. Berry
J. Schantz
D.M. Steiner
J.D. Musser
A. & E. Badger
B. Eyden
I.R. Berry
A. Burkholder
J.F. Whitmer
D. Messer
N.D. Blough
J. Blough
A.P. Petit
J. Kauffman
L. Blough
J. Yoder
D.I. Slemmons
S. Hoff Hrs.
D.I. Slemmons
J. Berkey
J. Waggner
J. Schantz
J. Schantz
M. Blough
J. Blough
J. Young
M.A. Medsker
D.M. Yoder
D. Amstutz
P. Hilty
M. Arnold
E. Metsker
A. Yoder
F. Yoder
D. Medsker
J.J. Keifer
R. Myers
Storer
D. Gensemer
M. Gensemer
W. Keifer
C. Conrad
N. Chaffin
J. Eshelman
S.F. Flickinger
J. Houser
J. Yoder
A. Roger
C. Zimmerly
P. West
D.W. Frase
J. Conrad
J.C. Stuckey
J. Houser
P.D. Hilty
G.M. Foner
J.T. Yoder
J. Murry
L. Hartzler
J.H. Conrad
J. Shrock
W.L. Hutchison
A.J. Yoder
T. Boles
D.B. Hoff
N. Tally
S.B. Billimer
Kauffman
J.B. Flickinger
A. Flickinger
F. Flickinger
J. Berkey
J. Berkey
J.D. Blough
J. Burkey

NAMES.	Sec.	Acres.
Albers, Chas. C	1	½
Amstutz, Daniel	23	160
Amstutz, L	5	123
Amstutz, David C	16	90
Amstutz, J. F., Schlessinger & Co	8	1
Ault, W. H	5	110
Amstutz, David C	23, 25	203
Allison, Geo. & B. M	8	1
Arnold, Mary E	25	40
Baker, Priscilla	4	6
Bingham, Jennie	8	¼
Bodiger, Godfrey	12	3
Blough, Moses	14, 26 & 27	241½
Baughman, Seth	21 & 22	351
Berry, Isaac R	26	80
Blough, Joseph J	27	30
Blough, Lydia	28	40
Berkey, Jacob	28	82
Baker, Samuel T	30	47
Bates, John	31	80
Blough, Jacob D	33	39¾
Blotti, Emanuel	9	½
Bodager, Albert & Elizabeth	25 & 26	80
Beckwith, George	5	5
Bauman, Gottfield	10	80
Barnhart, J. C	8 & 17	29
Bechtel, Ellen D	17	½
Berry, Henry	24 & 25	210
Blough, David	27, 23	140
Blough, Joseph	27 & 29	126
Berkey, John, farmer	23 & 33	106
Bair, Daniel W	29	150
Brenizer, Magdalena	30	23
Billheimer, Bert S	32	103
Brown, Wm. D	35	8
Burkholder, A. K	32 & 26	176
Beichler, Jacob	4	82
Becker, C. H., farmer	..	..
Conkey, Levi	3	17
Chambers, John D	4	9
Carnahan, Edwin	6 & 9	98
Crites, Henry & Mary	23	80
Conrad, Christian	34	155
Conrad, Jacob N	35	22
Conrad, Jacob H	32	75
Chambers, Joseph	4	9
Carnahan, R. M	6	68
Carnahan, Ida F	9	10
Crites, James H	23	40
Chaffin, N	33	105
Conrad, J. W	35	14
Conrad, Jacob	36	160
Cunningham, Julia A	23	16½
Durand, Mary	9	3
Dennis, Charles & F. N	12	¾
Dible, Philip L	24	81
Daypra, Gus	15	40
Deiter, Amelia	11, 12	79
Deaty, John P	16	2
Elliott, H. S	1, 2	115
Eby, Mary S	20	46
Ebie, Sarah M	30	28
Eshelman, Jacob	33	125
Eyden, Barbara	26	57
Ebie, P. W	31	158
Eshelman, Abraham	10	73
Fritz, Elmer	1	19
Fritz, Thomas H	1	20
Fisher, Abraham	14	160
Felger, E. & W. H	30	100
Flickinger, Andrew	33	35
Foner, Geo. M	33	41
Fritz, Jacob	1	22
Fuler, Caroline	12	¼
Fetzer, Samuel	29	100
Flickinger, Samuel	33	163
Flickinger, John B	33	45
Frase, Daniel W	36	163
Flath, N., et al	4	4
Foust, Solomon	12	¼
Gish, J. J	1, 5, 9 & 16	246
Griswold, Chas. W	6	49
Graber, Jacob P	9	72
Gish, Martha	9 & 16	82
Gigandet, Lewis J	16 & 17	2
Graber, John	17	233
Griner, Israel N	32	8
Gensemer, D	36	80
Gish, Abraham	1	101
Graber, C. C	7	125
Gish, M. S	9	6
Graber, Daniel	10, 17 & 18	188
Goffinet, Frank C., et al	16 & 17	208
Gore, Louisa	8 & 30	30
Goodyear, Jacob I	8	6
Gensemer, N	36	40
Hamner, Mary E	2	48
Hoover, Harriet	6	21
Harris, Bishop	8	¼
Haun, Francis, et al	10	40
Haun, Eliza E	11	71
Hershey, Abraham	12	10
Hoff, Jacob H	16 & 17	46
Hoff, David B	31	80
Hoff, Daniel	32	20
Hilty, Peter D	33	40
Hilty, Philip	25 & 36	120
Haun, Jacob	10	52
Hay, Geo. H	12	¼
Hostettler, Annie D	6	15
Hunsinger, Frederick L	12	¼
Hoover, David	5 & 6	188
Hoover, Christ	8	41
Halliwell, Jacob E	8	¼
Horst, Naomi	11	43
Hershey, Clara E	12	32
Hartel, Peter	12 & 13	78
Hoover, G. W	13	120
Hoff, Samuel, heirs	29	153
Hutchinson, W. L	31	195
Hartzler, David M	32	80
Houser, John	34	159
Hemiebeiger, G. & P	36	30
Heffelman, Mary E	10	40
Hilty, P. & M. B	25	40
Hilty, Joseph	33	40
Johnson, Henry L	4	4
Johnson, Sol H	5 & 6	136
Johnson, John	11	42
Johnson, Datis	5	40
Johnson, Argel	10	9
Johnson, Elias C	12 & 11	26
Kauffman, Fannie	1, 2, 5, 7, 8 & 28	474
Kindig, A	2	104
Kissinger, Peter	8	16
Keeling, E. F	16	140
Kraus, Catherine, farmer	19	80
Keiffer, Wm	35	49
Kauffman, John	28	52½
Krabill, Peter	3	87½
Kiefer, John M	14	40
Kauffman, Saloma	17	½
Kauffman, Mary	20	25
Keiffer, John J	35	110
Krabill, Peter, Jr., farmer	9	30
Leichty, Fanny Sterling	..	..
Long, Emma	1	1
Leichty, Jacob	3	84
Lance, John	4	65
Lance, Jackson	14	109
Lance, James A	9	136
Lower, Jacob	2	52
Lance, Steel & Shook	4	74
Lance, Abraham C	4 & 8	108
Lichty, John	9	103
Lance, Hattie M	11	28
Landis, George	11 & 12	22
Lance, M. E	11	1
Loomis, Harriet E	11 & 12	162
Landis, Ann	12	2
Loreaux, D	8	½
Lance, Mary J	17	¼
Lance, M. R	17	70
Lance, Edwin H	24	70
Lambert, Jacob B	11	½
Long, Geo. W	12	44
Long, Lucinda	12	¼
Lookabaugh, John S	8	¾
Lower, Samuel	13 & 14	174
Lookabaugh, Samuel	17	½
Lance, W. J	24	53
Lichty, Peter W	24	40
Lance, A. C	4	84
McCoy, L. E., farmer	6	1
Miller, Wm	1	4
McDowell, R. T	6	126
McCoy, Thomas A	6 & 7	137
Miller, Jacob M	8, 16 & 17	82
McConnell, D. W	11	21
Milton Warehouse Co	12	.06
Myers, Jacob G	15 & 16	151
Moyer, Julius	15 & 16	160
Musser, John D	25	160
Metsker, Maggie A	26	80
Metsker, Daniel	35	160
McDowell, O. H	12	139
Myers, Peter	20	25
Myers, Rosey	36	46
McCoy, James A	6	61
Mellinger, Geo	6 & 7	88
Metzker, Emanuel	11 & 25	209
McConnell, Mary J., et al	11	77
Mougey, Peter	14, 15 & 22	260
Myers, Peter & Mary	20	100
Musser, Peter	22	80
Moyer, Ferdinand	23	110
Mellinger, Clarence L	7	100
Musser, Daniel	24 & 27	137
McDowell, O. H., et al	12	37
Murry, James	32	74
Moyne, Ed	14	40
Mougey, W	15	20
Nye, Sarah	5	6
Ohio Farmers' Ins. Co	2, 4 & 8	193
Overholt, Anthony	12	½
Petit, Francis	15, 16 & 22	93
Petit, Augustus P	21 & 28	42
Prior, S. N	14	8
Petit, John	15	60
Ross, Catherine	8	4
Rice, Peter M	9 & 16	137
Rich, John	17	5
Ruggles, Joseph H	18	123
Richart, Michael	19	160
Rhyne, Joseph	17	½
Reiset, Francis	16	85
Ross, Joseph	8	23
Rich, Catherine	10	24
Roth, Jacob	8	.09
Royer, Adam	35	83
Rudy, L. S	1	1
Russel & Stretor & Co	8	84
Sheets, Levi J	1 & 12	80
Shook, Charles F	3	65
Stone, John E	3	113
Shook, Jacob	3	120
Spigelmire, Dinah	4	28
Steel, Enoch	7	80
Shank, J. F	8 & 18	146
Shook, D., farmer	2	20
Shook, John C	3	65
Steiner, David D	23	23½
Shook, Harriet	4	½
Spice, Emma C	4	1
Steele, Edgar J	7 & 8	110
Steel, Andrew	7	40
Slemmons, Eliza	7	90
Sonier, Francis	9	2
Steiner, Daniel	10 & 15	130
Schaffter, Augustus G	10, 15 & 20	208
Sheets, A. A	12	24
Sigler, John C	12	15
Shontz, Catherine A	8	.70
Slemmons, S. Addison	18	60
Snaffer, Jacob	19 & 30	274
Slemmon, John	20	153
Steiner, C. E	21	110
Stauffer, Aron H., farmer	22	20
Schantz, Jacob	22, 27 & 28	355
Schrock, John, farmer	32	92
Stuckey, Jacob C	34 & 35	58
Steel, Elizabeth J	7 & 8	81
Streater, Worthy S	5, 8 & 9	114
Steel, Elizabeth J	9	29
Sigler, William	11	161
Shondle, M	22	80
Steiner, Daniel M	25, 26	83
Seigler, Henry	11	79
Sheets, J. F	12	18
Spade, Israel	13	109
Smith, Samuel	18 & 19	240
Slemmons, S. M	18 & 19	146
Swartz, Samuel	20	153
Steiner, Mrs. J. C	21	136
Slemmons, J. & D. I	21	80
Steiner, David P	22	159
Slemmons, D. I	28 & 29	324
Simmerman, Thomas	32	11
Schaller, J	36	80
Steiner, Levi G	23	80
Schorle, J. O. & M	9 & 10	164
Smith, Peter, farmer	18	160
Sloss, J. W	5	20
Stoner	36	87
Thomas, Maggie	8	¼
Tobias, R. D	30	77
Tiffets, Mary Rose	17	½
Tally, Nathan, farmer	30, 31 & 32	275
Tobias, Henry H	30	22
Talley, J. N., farmer	..	..
Talley, R. H., farmer	..	..
Veney, Eugene	10 & 15	34
Welker, John C	1	½
Welday, Lucinda	9	.10
Wright, E. F	8 & 18	47
Weaver, W. L	16	¼
Whitman, John	23	160
Wilford, E. P. & Fannie	24	80
Wert, Philip	35	60
Witmer, John F	15 & 27	80
Wolford, John W	2	58
Williams, Henry	12 & 13	161
Whitman, Peter	13	160
Walker, Joseph	17	1
Wagner, John	28	80
Waggoman, Jacob	12	½
Walker, Catherine	9	57
Yost, Susanna	14 & 15	60
Yoder, Joseph	34	116
Yoder, David M., farmer	26	80
Yoder, A. J., farmer	31	40
Yoder, Franklin	34	129
Yoder, Joseph S	24	85
Young, Joseph	26	80
Yoder, Amos J	28	35
Yoder, Andrew	32 & 34	59
Youg, J. E., farmer, sterling	..	..
Zigafuse, Samuel	4 & 6	112½
Zegafuse, Mike	10	54
Zercher, Christian	35	10
Zurcher, David	35	33
Zeigler, Adaline S	5	11
Zook, David	30	115
Zimmerly, Christian	35	82
Zimmerman, T	32	11

STERLING.

	In Lot.
Amstutz, Leanna	2
Amstutz, J. B. out lots 3, 4 & 5	29, 30 & 35
Amstutz, Aaron	53
Barnard, Huldah D	35 & 36
Burns, J. H	40 & 41
Beard, Wm. H	15
Boone, Edgar T	59 & 60
Bringolf, J. E. E	33 & 34
Beckwith, Susan	1 acre
Bair, J. M	1 & 13
Coffland, F. A	11
Closs, John W. H	57, 55 & 56
Dawson, Adeline	31
Good, P. M	37 & 33
Goodyear, Polly A	3
Goodyear, Jacob	6 to 9, 19 to 23, 10, 60 to 63
Glessner, W. E	1 to 4
Glessner, E. C	39 & 40
Goffinet, Catherine	17
Hixon, Sarah A	19 & 20
Jamison, J. S	16
Johnson, Solomon H	32 acres
Kauffman, Fannie	1 to 5 & 9
Lee, John	1, 27 & 28
Lance, Abraham C	43 to 56
Lee, C. A	25
Longsdorf, Elizabeth B	18
Loreaux, Adaline	out lot 2 26 & 27
Mougey, Jacob	26
Nye, Med & Emma	32, 33 & 34
Prior, S. N	1 & 11
Reynolds, James	41, 42 & 46
Ross, Hiram & Sarah I	54
Rutter, Margaret	13 & 14
Lee, A. C	12
Streator, Worthy S., 3 to 18, 22 to 27, 30 to 32, 48 to 50, 52, 53, 58, 59, 60 to 85, 1 to 8, 4 to 25, 26, 1 & 2	
Slemmons, D. I. & E. Ebie	1
Shook, Solomon	21
Steiner, David C	1 & 2
Slemmons, D. Addison	24 & 23
Slemmons, D. I. & P. W. Ebie	2 & 3
Steele, Elizabeth	7, 8 & 6
Slemmons, D. I	4, 5, 40, 411 & 2
Steele, E. L	45
Taylor, Chas. N	1, 10 & 11
Tibbets, John	12, 13 & 2
Welday, Abraham	28 & 29
Wissler, C. F	12
Whiteside, Elizabeth	41 & 42
Wissler, Bertha	56
Wilhelm, T. D	45
Zimmerman, Samuel D	51

RITTMAN.

	In Lot.
Blackburn, A. W	6
Clippinger, Jacob	21
Cunningham, W. W	7, 10 & 22
Carl,	9 to 14
Dennis, Charles W	18
Deiter, A	14
Elliot & Wright	8, 10 & 11
Hargraves, Wm.	13
Hickens, Charles	1 & 3
Landis, Frank S	2
Maxwell, Joseph	1, 2 & 3
McKean, Lucinda	29 & 30
Murdock, Isabella S	18
McDowell, O. H., et al	9
Quallman, Sarah & John	4
Rutt Bros	2, 3, 6, 15 to 17, 19 & 20
Snyder, Cynthia E	4 to 8
Spade, D. E	12
Stine, John	23 to 28
Sigler, John C	1 & 2
Spade, Israel	12
Shepherd, T. S	2
Waggoman, E	5 & 6
Wright, W. H	15 to 17
Williams, Fred	13 & 14

NAMES.	Sec.	Acres.
Amstutz, Sarah E.	3, 10	150
Adams, Francis	9, 33	119
Arick, David	14	168
Anderson, S. D.	24	109
Amstutz, John	10	15
Amstutz, John & Susan	11	171
Ault, Caroline, et al	24	3
Amstutz, John S.	25	58
Amstutz, Joseph	1	101
Adams, Marquis, farmer	..	..
Burkholder, J. S., farmer	16	81
Brubaker, David	4	99
Byler, Eli	31	29
Brenner, Levi	12	104
Brenner, Catherine	19	1
Buckwalter, Reuben, farmer	28	140
Bauser, Samuel	29	36
Barkey, Valentine	31	83
Byler, Levi Z.	9	22
Berger, James M.	32	11
Bechtel, John	34	166
Bear, Jacob	35	123
Bartel, Chas.	36	3
Bohlen, John	36	4
Brenneman, Marie Orr	35, 36	92
Burkholder, Anna & M. J. Smucker	7	82
Burkholder, Jonathan	17,20	225
Bixler, Barbara	2	230
Brown, Isaac	1	71
Brenneman, C. B., farmer	5	128
Brenner, John	1, 11	151
Brenner, Christian S.	18	118
Benglesdorf, Fred	27, 28	6
Bomberger, Isaac	28	2
Byler, Samuel	29	67
Barkey, Samuel	31	79
Boss, Catherine	27	1
Burnes, Samuel	33	81
Bechtel, Jacob, farmer	34	328
Biddle, Philip	36	43
Binglesdorf, Charles	28	3
Conrad, John	2, 3, 8, 11	363
Curie, John	3	145
Crites, Wm. J.	10	82
Callahan, Catherine	29	5
Crites, Simon P.	4, 9	45
Curie, Catherine	2	69
Conrad, Peter	3	71
Church, Amish	21	½
Coffman, David	30	40
Culler, David J.	29	65
Cornhouse, Jacob	36	80½
Durstine, Abraham	20	26
Déneke, Augustus	33	83
Detwiler, Saloma	30	5
Dornbrake, Chas.	36	5
Dye, Joseph	25	15
Eberly, Samuel	19	66
Eberly, John B.	18, 19	76
Eshelman, Jacob M.	36	35
Forrer, John P.	4	86
Felger, Jacob	6	116
Fike, Jacob M.	9	80
Flickinger, D. V.	12	30
Fry, Jacob	24	2
Foutch, Geo.	5	5
Fike, J. B.	9	61
Fike, Geo.	16	162
Funk, John, farmer	19, 30	177
Fetter, Henry	29, 30	105
Ferrer, Henry	36	14
Ferrer, Frank, at 5 points, farmer	28	7
Farrer, David	36	6
Fike, Mary A.	14, 23	173
Frey, Jacob	13	10
Greaser, Amos J.	5	60
Griner, Simon & Sarah	7	161
Gerig, Beni., farmer	16, 17, 20, 21	257
Gardner, Rachael	34	42
Gerber, Henry	29	45
Greaser, John	28	14
Greenemyer, P. S.	17	72
Gardner, E. K.	27	115
Girard, Catherine	12	18
Greaser, Peter C.	30	10
Heikard, C. I.	27, 22	11
Hartzel, Noah	3	7
Houser, John H.	3	16
Hartzler, Jacob	4	112
Hartzler, Gideon	5	71
Horst, John M.	9	4
Hoover, Beni.	10	73
Holser, Elizabeth	13,24	67
Horst, E. R., farmer	16, 17	140
Hoffman, J. K.	17	47
Hurne, John	25	6
Hestand, Geo.	29	104
Hartzler, S. P.	29, 30	91
Hartzler, Benj. F.	30	1
Hostetler, David	32	160
Halterman, A. S.	33	93
Heckert, Christ S.	28	5
Hutchison, John, farmer	..	..
Heikes, I.	29	1
Hartzler, A. & S.	15	163
Houser, John	3	16
Harter, Daniel H., farmer	3	15
Hoffman, A. F.	4	65
Hutchison, W. L.	8	45
Hilty, Joseph	9	3
Hilty, David D., trustee	11	92
Hooley, David K.	21	60
Heiks, John, et al	21	42
Holtzer, Jacob P.	23, 24	126
Hartzler, Peter J.	30	10
Hartzler, Joseph R.	29	4
Hoover, Israel	29	144
Hankey, Lewis	31	112
Holl, Enos	32	80
Hoff, David B.	35	27
Henger, E.	25	30
Huntsberger, E. & M.	24	8
King, Elmer	14	1
King, Jacob	2	84
Kauffman, L. M. & M. L.	3	7
Kroff, Christian	5	18
King, Rebecca	12	193
King, Solomon R.	13	119
Kurtz, Stephen	14	44
Klepper, Frederick	19	6
Krause, Jacob	21	111
Krieger, Martin	23	20
Kurtz, Adam K.	29	24
Kurtz, Jacob Y.	32	61
Kirkendall, Geo.	36	6
Krause, Joseph	21	110
Keeger, Catherine	9	21
Kistetler, David V.	13	10
Kegg, Elizabeth	3	8
Kohler, Jacob & J. Miller	4	64
King, Christian J.	12	66
Kistler, Henry	13	1
King, Elizabeth E.	14	165
Kurtz, David	16	77
Krause, Joseph	21	65
Krause, Solomon	22	73
Kain, John F.	28	1
Kurtz, John Y.	30	68
Kornhaus, Jacob	36	115
Kling, Wm.	36	13
Lehman, Henry	1	69
Lichtenwalter, W.	8	166
Lytle, Wm.	10	80
Leichty, Emma	23	32
Long, James M.	35	40
Leatherman, John	30	12
Lichtenwaller, M. C.	7	82
Lehman, H. J.	2	20
Lytle, David J.	2	70
Leichty, John H.	22	119
Longanecker, S. B.	21, 28	120
Leichty, Peter	26	162
Lefever, J. F. & N. J.	13	75
Long, Harrison	32	2
Leopold, Mary A.	13, 24	129
Meusching, O. R.	13	63
Martin, Jacob N.	3	1
Myers, John W.	8	136
Miller, W. F.	10	8
Mensching, Rebecca	13	1
Miller, John W.	20	149
Miller, Jacob A., farmer	29	95
Miller, Pauline R.	25	43
Markley, Josiah	25	31
Markley, James	27	1
Markley, John	35	7
Mowery, Peter	35	40
Musser, Peter R.	22	19
Markley, J. L., farmer	..	..
McEwen, Fanny B.	4	1
Miller, Adam	8	78
Martin, Ann & Samuel	10	73
Mowery, Stephen	19	75
Miller, Jacob A., farmer	20	83
Miller, Adaline M.	20	80
Michael, John	26	10
Markley, Joel	35	105
Moose, J. & M. M.	32	2
Miller, John	4	41
Null, J.	28	8
Null, Mrs. A.	..	..
Otto, Jacob	2	58
Oswalt, Caroline	27	10
Orr, Wm. M.	25	18
Pontius, Wm.	5, 8	227
Pontius, Isaac	23, 28	121
Plank, Lydia	32	80
Pontius, Jacob	5, 8	40
Pontius, Dan.	9	22
Plank, S. K.	28, 33	134
Rich, Anna	1	160
Rich, Martin L., farmer	10	201
Roth, Joseph	5	40
Royer, U.	14	44
Ramseyer, Daniel	18	74
Root, Sarah	29	½
Rhodes, Mary E.	4	3
Rich, John	1	58
Royer, Gabriel	11	168
Ramseyer, Joseph, farmer	16	160
Runkle, Cyrus	29	10
Reichenbach, Fritz	36	120
Royer, Josiah F.	2	84
Rarick, John J.	33	7
Ramsey, John, farmer	..	..
Starn, Wm. W.	10	19
Sanders, Margaret	3	3
Switzer, Jacob	5	21
Shisler, John W.	6	100
Starn, A.	3	79
Schlonegger, John	3	27
Steel, Mary A.	3	11
Schery, Benj.	4	30
Stutzman, Jerry	8, 9, 17	30
Souser	2	21
Strauss, H. H.	26	88
Schmucker, J. M.	9	10
Steiner, Peter R.	12	47
Strohm, C. J.	13	1
Smoker, Gideon	15	120
Smoker, Jonas	15, 21	387
Schwamm, Francis	20	7
Schrock, David	22	60
Snavely, Amos	24	73
Schriber, Mary	25	18
Spitler, Melissa	28	20
Stuckey, Eliza Ann	28	10
Steel, Jacob	31	95
Steel, Millie	27, 28	101
Steel, Jacob A.	27, 28	101
Swan, C. D.	25	3
Starn, Harvey A.	10	3
Speicher, J. H. & J. Ramsey	32	124
Smucker, S. J.	4	40
Saurer, P.	36	55
Swan, C. D.	27, 33, 34	115
Steiner, Daniel	12, 13	236
Steiner, Christian D.	13	95
Schrock, Jonathan	14	81
Smocker, M. C.	15	37
Steiner, Ulrick	15	104
Stamm, Susan	18, 19	87
Schrock, Moses	22	116
Slater, Joseph	27	5
Seigley, John B.	27, 33, 34	98
Schantz, Jacob	19	159
Shoemaker, Reuben E.	20, 29	10
Smocker, Eli, farmer	9	49
Stayman, Susan	19	89
Troyer, John Y.	9	10
Taggart, James	27	149
Troyer, Joseph H.	33	81
Troyer, L. B.	34	42
Turney, Andrew	32	3
Tompkins, A. S.	36	14
Weimer, Adam	6, 7	371
Wert, Jacob	13	178
Winkler, L.	22	16
Winger, S. & M.	22	1
Wert, John H.	24	48
Wilderson, A. B.	26	78
Winkler, Wm. F.	33	44
Winger, Daniel	32	80
Wert, Mary E.	24	21
Wert, Jeremiah	13	178
Wert, John D.	19	5
Winkler, L. B., farmer	27	2
Wenger, Elias	23, 25	150
Wenger, Frederick	25, 26	100
Webb, John	26	10
Winkler, Wm.	27	207
Whitcomb, Wm.	31	3
Walter, Scott D.	35	2
Wahley, A.	35	145
Weideman, Jesse H.	28	23
Yoder, Joseph S.	4	50
Yoder, Israel	9	140
Yeakley, Conrad	12	68
Yoder, John	3	1
Yoder, Solomon S.	4	20
Yoder, Henry B.	9	80
Yoder, Susan	22	16
Yoder, J. C.	5	5
Yoder, Christian Z.	22, 31	116½
Yoder, D. S. M. E., et al	26	81
Yoder, Jonathan S.	30	137
Yoder, Jeremiah	16, 22	11
Yoder, Christian J.	23	204
Yoder, Christian H.	28	91
Yoder, Jacob N.	31	34
Zimmerly, John, et al	11	76
Zook, Catherine	27	2
Zook, David S.	32, 33	87
Zimmerman, M. S.	19	37
Zeigler, S., & Elizabeth	9	2
Zigler, David	3	3

—BURBANK—

NAMES.	In Lot.
Addleman, Wm.	8 & 9
Auckerman, Elizabeth	15 & 14
Addleman, B. & A. H.	Overs. 9
Baker, Abbie	2
Baker, Sarah E.	41 & 40
Brinkerhoff, J. W.	out lot 11 ..
Blanchard, A. D.	12
Baker, W. E.	61
Blackburn, A. W.	12 & 74
Campbell, S. M.	20
Church, M. E.	18
Dennis, John L.	out lot 6 55 & 56
Dull, Christian	2 acres ..
Dennis, Louisa	57
Ditch, John	27
Eiker, David	sec 6, 48 acres ..
Flickinger, E. J.	sec 6, 25 acres ..
Frizzel, Rufus	76
Fray, S. C. & E. P.	out lot 13 ..
Frizzell, May	54
Fortney, L.	15 & 14
Fray, Sylvester	58, 59 & 60
Funalman, Leander	out lot 9, ..
G. A. R. Post, No. 376	52
Glass, Elizabeth	79 & 80..
George, Thomas	74
Gast, George W.	64
Hoffman, Isaac	1
Hollaway, J. B.	51
Hine, Francis E.	96, 97 & 98
Haley, John	63
Hower, N. W.	2 acres ..
Hower, W. B.	6
Hollaway, J. B., Jr.	11
Hoffman, A. F.	21 & 22
Ish, Ammon	12 & 53
Kline, Sarah A.	101 & 100
Kerr, E. E.	43
Keefer, Romelia	19
Luce, Cylinder	76 & 75
Luce, W. B.	29
Lewis, Newell	out lot 10 48
Miller, Ephriam H.	36
Mellen, Chas. A.	7
Michener, J. W.	34
Miller, Joseph, 48, 49, 50, 93 to 96, 98, 99 & 102	
Newmyer, F. W.	out lot 7 ..
Nicely, Reuben	28
Over, Sarah & Priscilla	37, 38 & 39
Over, Catherine B.	34
Over, Jane	65
Over, Henry A.	26, 25 & 53
Over, J. W. & M. O.	out lot 2 1
Ogden, J. R.	73
Ogden, John H.	4
Orr, Levi	out lot 12 ..
Palmer, E. A.	52
Painter, Jacob	45 & 13
Parsonage, M. E.	31 & 32
Pecht, J. W.	2 acres ..
Painter, Catherine	43 & 44
Parsonage, U. B.	out lot 6 ..
Perkins, John	6 acres ..
Radley, W. A.	out lot 17 ..
Rider, Allen	2 acres ..
Reed, Reuben	13 acres ..
Shiner, Freeman	5
Stoner, Henry	30
Stickler, Isabel	out lot 3 ..
Shilling, John	3
Schamp, William	out lot 16 ..
Spangler, George	48 & 49
Stickler, Wm. F.	35
Shrefler, Mary	vacated street ..
Smith, Henry	66 to 72
Talley, Josiah	10
Weiser, Charles W.	47, 46, 43 & 42
Whitmore, Sadie	out lot 18 84
Watson, Robert	32 & 33
Walters, Martin	77 & 78
Young, Cyrus	81, 82 & 83
Yoder, Melissa	out lot 1 ..

A. E. LUCE, Proprietor of Hotel and the only livery in Burbank in connection with Hotel.

JACKSON.

Bachtell, James M.	2 & 3
Crofoot, Albert H.	13 to 21
Crane, C. G.	1
Cockrell, Hannah	28
Geitgey, Samuel	10
Keeney, John J.	6 & 7
Knepp, William	8
Marsh, W. W.	4 & 5
Parsonage, Presbyterian	9
Presbyterian Church	9
Stull, Jacob	30 & 31
Stauffer, Benj. C.	11 & 12

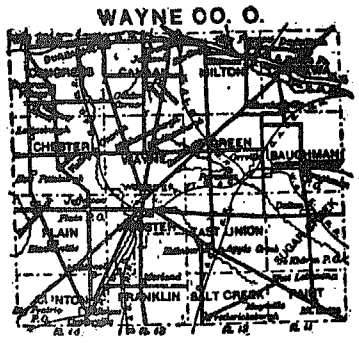

GREEN

Township 17 N. Range 12 W.

Scale 2 Inches to the Mile.

EXPLANATIONS

- Railroads
- Street Railroads
- Streams
- Woodland
- Orchards
- Farm Connections
- Coal Banks
- School
- Church

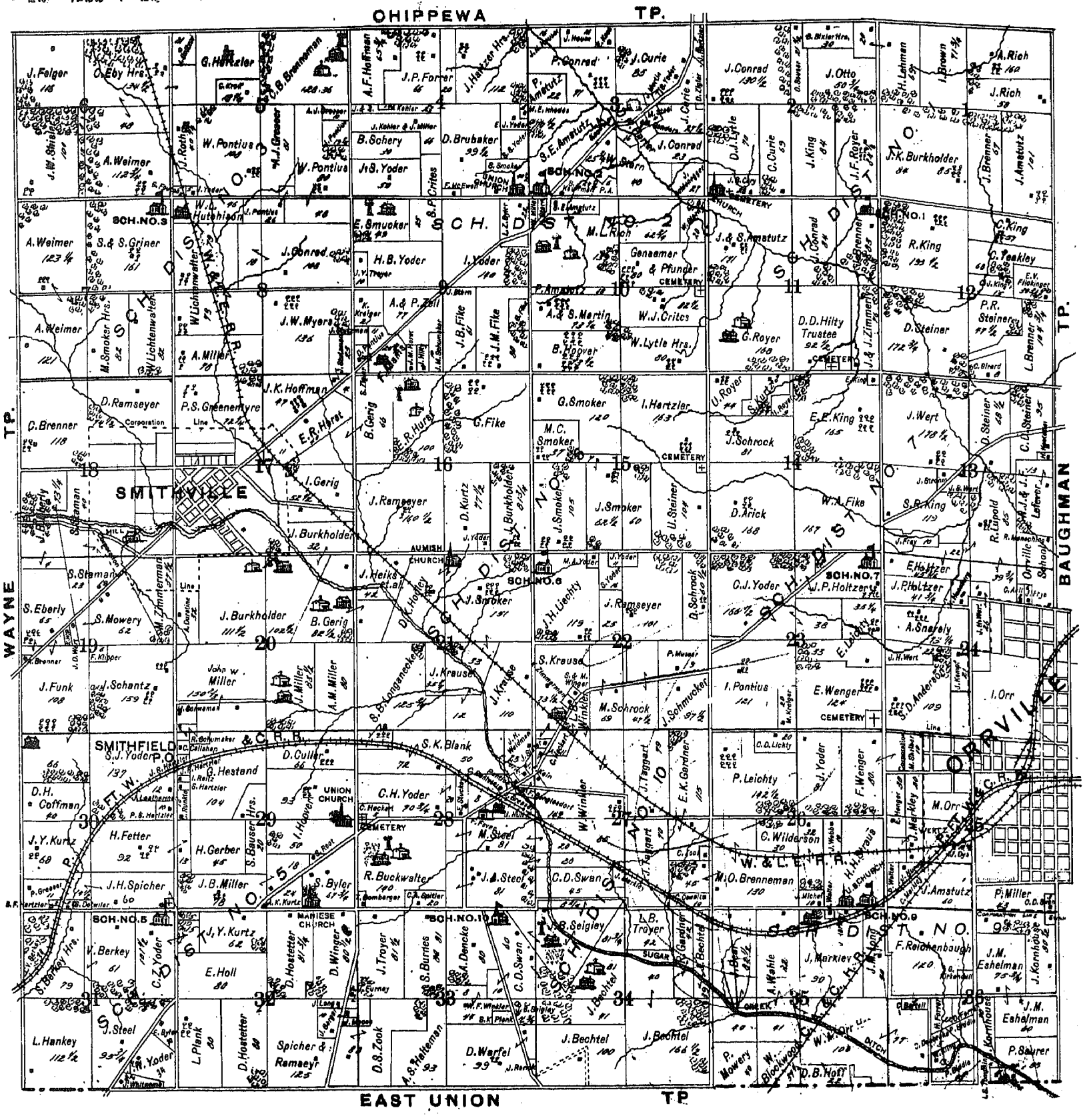

EXPLANATIONS

- Railroads
- Street Railroads
- Streams
- Woodland
- Orchards
- Farm Connections
- Coal Banks
- School
- Church

EAST UNION

Township 16 N. Range 12 W.

Scale 2 Inches to the Mile.

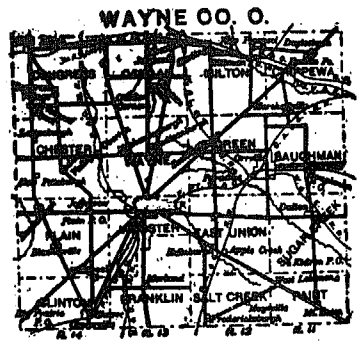

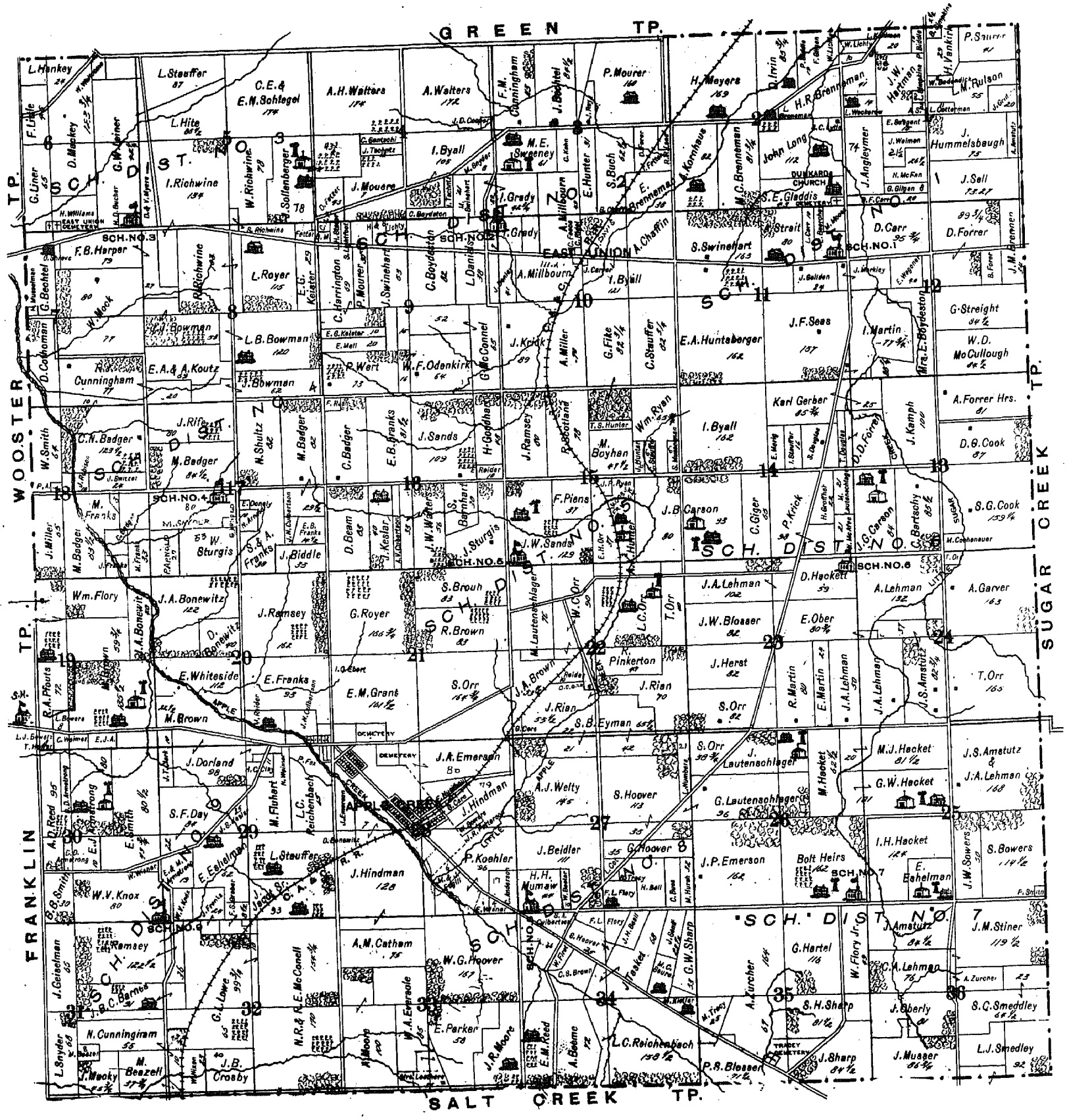

DIRECTORY OF LAND OWNERS, EAST UNION TOWNSHIP AND FAIRVIEW, BAUGHMAN TOWNSHIP.

NAMES.	Sec.	Acres.
Anglemyer, Jacob	1 & 2	74
Arnold, Francis	17	25
Amstutz, John S.	24	119
Amstutz, Jacob	36	84
Anderson, Christian	23	17
Arnold, Elizabeth	17	2
Armstrong, Emma J.	19 & 30	182
Amstutz, J. S. & J. A. Lehman	25	166
Armstrong, David D.	30	20
Biddle, Philip	1 & 2	29
Bechtel, John	3	84
Brenneman, Wm. K.	2	3
Byall, Isaiah	4, 10 & 14	388
Bucher, Samuel, et al.	6	3-4
Bowman, John J.	8	63
Bowman, Leonard R.	8	119
Boydston, Elizabeth	12	88
Boyhan, Michael	15	47
Beam, Daniel	16	83
Badger, Michael	17 & 18	249
Bonewitz, Joseph A.	19 & 20	162
Bowers, Lucy	19	8
Brown, Noah	21 & 22	133
Blosser, John W.	23	82
Beall, John H.	34	21
Beeme, Amos	34	72
Blosser, Philip S.	35	71
Beeler, A. W.	27	10
Buss, Christian	27	23
Barnes, J. B. C.	31 & 32	100
Brown, Reason	21	83
Brenneman, Henry R.	1 & 2	66
Brenneman, Mary C.	2	81
Badger, C. N.	7 & 18	133
Buch, Simon	3	62
Bechtel, G. B. F.	7	63
Bowman, Jonas	8	62
Brenneman, Jacob M.	12	33
Bartschey, Christian	13	85
Badger, Cornelius	16 & 18	142
Barnhart, Sabina	16	30
Biddle, John	17	33
Brown, Milton	19 & 20	219
Bonewitz, David	20	40
Brown, Reason	21	83
Beidler, Joseph	27	111
Beazel, Matthew	32 & 31	47
Brown, Calvin S	34	11
Beazel, Hannah	31 & 32	65
Barchey, John E.	11	18
Brenneman, Elizabeth	3	38
Bowers, Lydia J.	19	8
Botthives	26	162
Cotterman, Eilzabeth	1	11
Chaffin, Simon	3 & 10	49
Cotterman, Daniel	7	64
Cunningham, Robert J.	7 & 8	97
Cochenaur, Martha	13	2
Culbertson, Alex. V.	16	8
Core, George	21	1
Crosby, John B.	32	41
Calhoun, Anna M.	33	75
Carr, L. C.	11 & 12	22
Cook, S. G.	13	159
Carver, Daisy	10	15
Carr, David F.,	1 & 12	94
Cooper, John D.	4	1-2
Cotterman, Perry D.	7	40
Cook, David C.	13	246
Clark, John T.	20 & 29	15
Cotterman, Lavina.	27	8
Culbertson, Sarah A.	34	18
Carson, John B.	14	173
Cunningham, F. M.	3	113
Carson, J. G.	13	84
Craven, J. A.	10	1½
Douglas, Thomas	14	8
Day, Stephen	29	84
Donley, Jonh	9 & 10	41
Douglas, Susanna	14	31
Dorland, James	20 & 29	98
Daniel, Isaac	9	38
Danner, Nancy M.	31 & 32	4
Eyman, Simon B.	22 & 27	142
Emerson, John P.	26	162
Eshleman, Eliza	25, 29 & 32	102
Eversole, W. S.	33	85
Fike, G.	5 & 10	116
Foer, Daniel	3	15
Fetter, Henry S.	5 & 8	13
Forrer, David	12	89
Forrer, David D.	13 & 14	43
Franks, Sarah & Abigail	17	58
Franks, Mary Ann M.	17	6
Franks, Sylvester L.	18	34
Flory, Wm., Jr.	35	49
Franks, J.	29 & 32	30
Fries, Valentine	10	1-2
Fetter, Isaac	3	7
Forrer, Benjamin	12	20
Forrer, John, Jr.	13	81
Franks, Ellis B.	16	81
Franks, Mary Ann	17	3
Franks, Michael B.	18	55
Flory, Wm., Sr.	19	61
Flory, Frederick	27 & 34	38
First, Wm.	34	5
Fetzer, D.	4	20
Fox, Peter	29	9
Geilden, J.	11	24
Gilgen, Frederick	2	13
Gerber, Carl	13 & 14	110
Groffner, Henry, hrs	14	22
Gurder, Mrs. E.	22	3-4
Garver, Anna	24	163
Gaddis, Sallie E.	2	43
Grant, E. M.	21	161
Gilgen, John G.	11	24
Grady, Israel	3, 4 & 10	119
Geiger, Christian	14	65
Geiselman, Edward, et al.	31	65
Griffith, John	1	20
Graber, Charles A.	34	14
Graber, R.	35	1
Hartman, John W.	1	80
Harper, B. F.	7	64
Hunter, A. K.	15	114
Hackett, David	23	59
Hackett, Mary J.	25	101
Hackett, Isaiah H.	25	124
Hoover, Geo.	27	35
Hursh, Martin	27	32
Himmelsbaugh, Joseph.	1	74
Hankey, Louis	6	42
Harrington, Cornelius	9	69
Huntsberger, Emily A.	11	162
Hoffer, Taeny	19	1
Hurst, Jonas	23	82
Hackett, Geo. W.	25 & 26	101
Hackett, J. H.	26	62
Hartel, George	35	116
Hunter, Joseph	15	6
Irvin, David M.	2	85
Jacot, Sophia	29 & 32	13
Kampf, John	13	100
Kohlman, Lewis	1	20
Kahn, Charles	3	51
Kountz, Eliza A. & Alice	8	69
Krick, Philip	14	98
Kesslar, John S.	29	25
Kestler, Michael	34	12
Kornhaus, Adam	2	82
Keister, E. G.	8 & 9	42
Krick, Jacob	10	89
Keslar, Johnson	16	40
Knox, Wm. V.	29 & 30	104
Kountz, E. A. & A.	8	69
Lilley, J. & E.	9	26
Lichty, Wm.	1 & 2	20
Little, Samuel C.	6	45
Lichty, Henry & Susan.	9	22
Lehman, John A.	23 & 24	234
Lautenschlager, John.	26	88
Leathers, L. J.	33	33
Long, John	2	111
Leiner; George.	6	64
Lightfoot, Samuel.	9	7
Lautenschlager, Martin.	22	79
Lehman, Christ A.	24 & 36	200
Lautenschlager, Gottlieb.	26 & 27	95
Lowe, Gilbert L.	32	109
Lautenschlager, Martha.	14	21
Lytle, San.	2	6
Leiner, G. W.	6	145
McFann, Nathaniel.	1	26
Mower, John.	4	79
Millbourn, Andrew.	3 & 10	122
McConnell, Geo. W.	9	115
Markley, Joel.	11 & 12	37
Miller, Jacob.	18	65
Martin, Emeline.	23	24
Mumaw, Henry H.	27	44
McConnell, N. R. & R. E.	32	325
Moore, Robert.	33	122
McAfee, Nancy.	14	21
Maurer, Alcide	1	6
Miller, Andrew.	10	70
McClelland, J. C.	32	14
Mower, Peter.	3 & 9	181
Mell, Catherine.	9	20
Martin, Isaac:	11 & 12	84
McCullough, Wm. D.	12	84
Musselman, Susanna.	15	6
Martin, Reuben.	23	80
Mackey & Brown.	31	46
Moore, Amos.	33	122
Moore, John R.	33	72
Musselman, Henry.	7	3-4
Maurer, Alex.	17	80
Numbers, Z. L.	27	10
Nixon, Wm.	32	26
Odenkirk, Wm. F.	9	80
Orr, Smith.	21	164
Orr, Levi C.	22	124
Orr, Elanor H.	15	37
Orr, Thomas.	22 & 24	211
Orr, Wm. C.	22	93
Ober, Elizabeth.	23 & 24	83
Oberly, John.	36	81
Orr, Samuel.	23 & 26	122
Piens, Frederick.	15	37
Parker, Edward.	33	58
Pinkerton, Reuben.	22	47
Pfouts, R. A.	19	72
Richwine, Isaac.	5 & 8	134
Richwine, Wilson.	5	78
Royer, Levi.	8	115
Ramsey, James.	15, 31 & 32	238
Reider, Ephriam.	16	10
Rife, John	17	80
Richardson, A. & A. Royer.	21	165
Reider, Barbara.	22	10
Richenbach, Louis C.	34	168
Robison, Philip.	18	18
Richwine, Rebecca.	5 & 8	103
Richwine, Martha C.	5 & 8	101
Richwine, Martha.	8	3
Ryan, Wm.	15	65
Ryan, James P.	15 & 22	88
Ruch, Philip.	16	2
Robison, John.	18	10
Ryan, John.	22	125
Reed, F. M.	30	95
Ray, Joseph.	3	8
Rider, Christopher	22	3-4
Reed, A. D.	34	95
Stoll, Jacob G.	12	88
Saurer, Peter.	1	41
Simpkins, Anna.	1	5
Sargeant, Ephriam.	1	15
Sollenberger, John.	4 & 5	121
Swinehart, Maria.	4	21
Stauffer, Hiram.	9	5
Swinehart, Samuel.	11	163
Stauffer, Isaac	14	16
Sturgis, Joseph.	16	81
Sturgis, Wm.	17	55
Smith, Wylie J.	18	63
Saurer, Benj.	25	114
Smith, B. B.	30	30
Snyder, Lewis.	31	65
Seuff, John	34	23
Sharpe, James.	35	84
Smedley, Samuel C.	36	87
Saurer, Mary C.	34	19
Schlegel, Chas. E. & Ellen N.	5	174
Stauffer, Sarah E.	5 & 6	102
Sell, Levi.	12	8
Sprankle, H. C.	5	44
Simpkins, Benj.	1	2½
Simpkins, Louis.	1	3
Sell, Sarah.	1	73
Santschi, Christ.	4	19
Swinehart, Jacob.	9	53
Stauffer, Cyrus.	10 & 15	88
Strait, George.	12	84
Sands, John W.	15 & 16	237
Shultz, Nicholas.	17	82
Switzer, Geo.	18	24
Saurer, John J.	25	50
Smith, Peter.	25	1
Smith, Enoch.	30	124
Sharpe, Geo. W.	34	33
Sharpe, Silas H.	35	81
Steiner, Elizabeth & J. N.	36	122
Smedley, L. J.	36	92
Seas, J. F.	11	157
Shankland, Charles.	9	1
Scotland, Maria.	15	78
Snyder, M. L.	17	80
Sweeney, Mary E.	3	61
Schantz, John.	4	12
Tschantz, John.	4	12
Tasker, James.	34	68
Tracy, Sarah J.	27	5
Tracy, Matilda.	35	25
Tasket, James.	34	68
Tschantz, John.	4	12
Tracy, Matilda.	35	25
Vankirk, Harley.	1	29
Wackerow, Lewis.	1	14
Walters, Amos H.	4	177
Williams, Henry	6	13
Wagoner, Elizabeth.	12	40
Weimer, Coroline.	19	10
Wisner, Wm.	30	1-3
Whiteside, Elizabeth.	20	116
Wisner, Elizabeth.	28	4
Weiman, John.	1	27
Walters, Amos.	4	172
Whitcomb, Wm.	6	5
Williams, W. H.	6	7
Walters, John W.	16	89
Welty, Andrew J.	27	145
Wert, Peter.	9	73
Walters, J. W.	16	56
Zercher, Abraham.	35	231
Zercher, B. F. & Elat.	7	157
Zercher, Ann H.	36	26

APPLE CREEK SCHOOL DISTRICT

Anderson, Christena.	23	7
Bonewitz, Delinda.	23	12
Core, Geo.	23	4
Culbertson, Jacob N.	20	14
Clay, Henry C.	29	11
Ebert, I. O.	20 & 21	9
Edgell, Milton & Jackson.	28	3
Emerson, John P.	28	89
Edgell, J. W.	28	3
Franks, Elizabeth.	20	93
Flack, Priscilla	29	1
Fluhart, Nathan.	29	65
Fox, Peter.	29	4
Grant, Edward M.	20, 21 & 28	171
Graber, Annie.	28	30
Hindman, John.	28	205
Hunter, Ellen.	28	11
Jacob, Sophia.	29	80
Nussbaum, Frederick.	23	10
Koehler, Peter.	28	88
Little, Owen.	Lot 10 & 11	..
Patterson, James R.	28	5
Reider, Margaret.	20	18
Richenbach, Louis C.	29	63
Stauffer, Louis	29	80
Sowers, Wm.	28	5
Shanklin, Edward.	Lot 36 & 12	..
Shanklin, John,	Lots 37 to 41	..
Wisner, O. F.	28	4
Wemer, Nathan	lots 29, 1a, 26, 69 & 70	63

FAIR VIEW.

	In Lot.
Becher, Christ	27, 43 to 46 & 48 to 50
Cornelius, Z. T.	68
Cocklin, D. W.	59
Eichenberger, J. R.	out lot 43 & 44—3
Ecker, Francis	7 & 8
Eberly, M., N. & C.	54
Felix, Anna	30 & 31
Hoover, Catherine	63
Hupp, Daniel	51
Hess, D. M.	19
Hughes, John	20
Hans, George W.	137, 138, 139, 140 & 141
Hans, George W.	132
Hans, John	15, 16 & 36 to 2
Hoover, Peter	21 & 22
Horst, M. W.	135
Koons, E. E.	5 & 6
Kenneday, Maru	23 & 24
Kutz, Nelson	62
Kulp, Adam A. Valentine	25 & 26
Larson, Peter	131 & 65 to 67
Larson, Michael	133
Miserie, Frank	2
Miserie, Mathias	32 to 35
Miserie, Jacob	63, 120
Mulligan, William	52
Morrow, Sarah	61
Nitteraner, J. P.	out lot 43 & 44, 1 & 2
Pullam, Nicholas	60, 17, 19
Price, Michael	28 & 29
Smith, Peter	64, 69 & 70
Shearer, Adam	11 to 14
Shearer, Chas.	sec 22, feet front 60
Shenk, John M.	53 & 55 to 58
Shearer, Mary E.	sec 22, feet front 180
Wenger, E. H.	4 & 130
Wenger, Mary A.	9 & 10
Wells, John M., et al	47

NAMES.	Sec.	Acres.
Amiet, John L.	10 & 15	66
Armstrong, Gilbert	17	160
Armstrong, Brown	8 & 9	79
Amiet, Louis A.	10 & 15	30
Aikins, Morrison	22	81
Brown, T. J.	2	83
Brown, Robert A.	3 & 4	165
Brown, Robert	8 & 9	128
Brown, John A.	5	80
Brownfield, J. C.	7	125
Brown, Caleb	9	85
Brown, Susan M.	15	75
Brown, Eli	15	80
Buker, Levi	16	21
Buecler, Mary	23	82
Barnes, Wm. T.	17 & 20	20
Beeler, Wm. H.	14	23
Blosser, W. H. & Wife	16	30
Boss, Jacob	3	30
Boss, Jacob, sr.	1	63
Brown, Allen	3	158
Beazle, Mathew	6	47
Brown, T. I. & Mary A.	9	34
Brown, Geo. S.	9	23
Brown, Noah S.	15	29
Bardine, John B.	15 & 22	132
Beiner, Amelia	16	35
Boss, John	3	15
Barth, Henry & Elizabeth	14	138
Badge, Perry	4	61
Blosser, W. H. & A.	16	110
Cunningham	15	¾
Crosby, John B.	3 & 10	172
Cook, Rachael	9	46
Clere, Peter	11, 12 & 14	116
Cummel, H. C.	11	1
Criswell, Elsworth	21	83
Criswell, Martin	22	120
Champloy, Augustus	24 & 13	85
Cunningham & Freed	15	113
Carson, Samuel R.	7, 8 & 18	9
Cook, Samuel	9	10
Cunningham, Robert	13	160
Cramer, Wm. A.	16	73
Criswell, James	21	248
Chenevey, Paul	22	106
Criswell, Nettie	8	60
Dunham, Robert	10	64
Dunham, Thomas	15	98
Deer, Mary B.	11	30
Dunham, C.	10	100
Eshelman, John S.	11	1
Fouts, Harriet	5	20
Flory, Samuel	6	33
Fluhart, Margaret	8	120
First, John M.	9	14
Flack, James	14	67
Foust, Rachael	20	9
Frease, Geo. W.	21	83
First, John	4	20
Firestone, Minerva	5	60
Fluhart, A. R.	6	34
Fluhart, Edmund	8	69
Flory, John	13	109
Fisher, James H.	14	77
Fluhart, Nathan	17	45
Foust, Ben.	20	1
Grosjean, Louis	5	75
Girand, Eugene	9	18
Gross, Wm.	15	11
Grosjean, Elizabeth F.	5	75
Grosjean, Eugene	5 & 11	266
Grosjean, Albert	1	21
Gabriel, Adolph	23	82
Gosser, Elizabeth	14	13
Hackett, Robert	2	78
Hatfield, R. A. & Sarah	4	20
Haley, John, heirs	11	60
Hanenstein, Conrad	13	130
Hatfield, Geo. D.	4	54
Hyatt, L. May	10 & 11	190
Hofacre, John	11 & 13	80
Heineman, Bertha	13	120
Howenstein, A. J.	15	30
Hartel, Abraham	11	.30
Hartel, J. & F.	1	11
Howenstein, Mary E.	15 & 16	105
Hanson, Olive M.	11	78
Hoffacre, Sarah L.	10	84
Immel, Levi	15 & 22	106
Iler, J. & M.	12	82
Immel, H. W.	17	30
Jameson, Isaac	1	68
Johnson, Sinclair	2 & 11	170
Jeffries, Matilda	4	92
Johnson, Mary S.	9	64
Johnson, Isaac, heirs	10	82
Johnson, Enos	2 & 3	133
Johnson, Luke	2	82
Jennings, Henry	8	222½
Johnson, Mary B., et al	10	162
Johnson, R. E., J. E. & L. B.	9	92
Kirtland, Norman	18	95
Kirkendall, Hiram	15	52
Lytle, Frank	16	24
Lytle, John I.	17	115
Lytle, Thomas J.	17	50
Lytle, Joseph T.	16	12
Menuez, A.	18	40
Morel, Frederick	1	80
Mackey & Brown	6	95
Martin, James	6 & 7	58
Martin, David P.	9 & 16	55
Mettettal, Frederick	12	100
Meier, John	4 & 23	103
Martny, J. P.	14	10
Moore, John	20 & 21	278
Marthy, F. J. A.	22	82
Malcruit, Joseph	23	57
Merillat, Augustus	24	80
Mougin, Victor	24	80
Musser, Wm.	3	199½
Moore, G. I.	6 & 7	131
Martin, John H.	7	167
Mettettal, Geo.	11 & 12	87
Malcuit, Louis	14	11
Marthey, Joseph	14, 15 & 23	142
Mayferth, Godfrey	14	90
Miller, David	21	15
Merillat, Barnhart	22	40
Martney, Paul F.	23	53
Myers, Frederick	24	80
Nussbaum, Christian	1	67
Nixon, Wm.	4 & 5	154
Nussbaum, Daniel	12	65
Nussbaum, Ulysses	14	31
Nussbaum, Samuel	1	73
Nixons' heirs	5	55
Nold & Peckinpaugh	1	7
Otzenberger, John	1 & 2	305
Orviller, Albright	11	8
Patrick, Thomas	8	50
Pennicks, Ezra & Gilbert	9	9
Pailliotet heirs	24	80
Pinnicks, David	9	45
Parker, Albert	16	4
Roberts, Mary A.	1	1
Ramsey, James	4	154
Rowland, John	9	30
Reider, Lucinda B.	11	4
Roberts, Henry E.	11	1
Rouhler, Charles	14	102
Reichenbach, L. C.	4	80
Redett, Joseph H.	7 & 8	60
Reider, C. A.	11	36
Reider, A. J.	11	3
Reider & Lachat	11	½
Reinhart, Sarah J.	24	13
Smedley, John	1	74
Sauvain, Frederick	1	65
Seff, Arthur	1	3
Simmerman, Geo.	3	62½
Sanderson, John C.	5	55
Strine, Joseph D.	7 & 18	140
Staub, Peter	11	5
Sauvain, Samuel	11	2
Staub, Andrew	12	1
Stair, Gotlieb	4	.20
Searight, Geo. W.	16	85
Stutz, Emil, heirs	23	54
Spake, Sarah	14	2
Shaffer, Alex. W.	15	5
Sowers, Simon	1	11
Seff, John	1	100
Smedley, Wm.	1	.68
Simmerman, Alex.	3	2
Smith, Thomas L.	7	51
Sharp, Jacob & Ida	11	1
Sauvain, Emma J.	11	2
Souers, Solomon	12	157
Schultz, Elizabeth	12	1
Shaffer, Henry C.	16	3
Scott, Wm.	18, 22 & 23	333
Stauffer, John	24	55
Saurer, Emanuel	11	2
Stauffer, Jesse M.	13	40
Thompson, Susanna	6	123
Tracy, Wilson S.	9	8
Thompson, Wm. W.	16 & 25	39
Thompson, Moses	7 & 20	185
Tieche, Eugene	24	53
Tracy, Jacob	9	41
Tracy, Perry	12	1
Thompson, Joseph, heirs	16 & 21	151
Thompson, Elsworth	17	2
Thompson, R. Ella	17	16
Van Meter, James	17	26
Valot, Louis	24	40
Wooley, Margaret	3	10
Wilkinson, Henry	22	½
Wigle, Josiah	12	79
Wisard, Francis	16	79
Winter, Jos. C. & Alice	8	40
Zaugg, Samuel	24	54
Zaugg, Jacob	24	40

FREDERICKSBURG SCHOOL DISTRICT.

NAMES.	Sec.	Acres.
Armstrong, Nancy, heirs	19 & 20	231
Armstrong, J. D. & E. Kilgore,	lot 1	..
Armstrong, Gilbert	19	3
Barnes, Peter E.	sec 19, out lots 3, 9, 10, 4 & 6	
Barnes, Samuel	sec 19 out lot 2	
Berger, Wm.	sec 19, out lot 2	
Blank, Hannah	20 & 19	1
Chester, Aikins	sec 19, out lot 1	
Crow, Maria H.	19	16
Cloeman, Mary	19	..
Fluhart, Nathan	17	56
Fluhart, Mary	17	50
Goodwin, Isabelle	sec 19, out lot 1	
Graham, Thomas	19	7
Hannah, Alex.	sec 19, out lot 6	
Harrison, Mira. heirs	18	24
Hoffman, Sarah L.	sec 19, out lot 38	
Imperial Plow Co.	19	4
Johnson, Margaret E.	18	25
Knox, Jane	17	59
Leeper, John A.	19	1
Menuez, Anthony	17, 18 & 19	57
Martin, James	19	11
Ober, Celin K.	19	1
Peckinpaugh, Thos. E.	19	7 & 8
Robertson, Wilson	19	¾
Redett, J. H.	sec 18 & 19, out lot 93	
Slutts, Alfred T.	19 & 20	82
Searight, Geo. W.	18 & 19	95
Spencer, John J.	18	66
Shaffer, Martha Jane	19	28
Searight, Gilbert	19	92
Stophlet, Elizabeth	sec 19, out lot 5	
Presbyterian Parsonage	lot 1	
Thompson, Martha A.	sec 19, out lot 3	
White, Mary J.	20 & 19	81

MAYSVILLE.

NAMES.	In Lot.
Beeler, Wm.	18 & 17
Cunningham, A.	29
Frank, Mary Ann	19, 20 & 21
Fisher, Susan	25 & 26
Goudy, D. L.	13
Girard, Paul H.	23, 17 & 16
Graber, Frederick P.	14
Girard, H.	24
Hoffman, Matilda	30
Roberts, Henry E.	3 & 34
Reider, C. A.	5, 6, 35 & 8, 22
Reider, Daniel	8
Reider, James	4 & 22
Reider, Lucinda	10, 11 & 12
Reider & Lachat	7
Sawvain, Emma J.	2
Smedley, L. J.	1
Semovim, Joseph	33
Saurer, E. S.	9
Tracy, Albert	31 & 32
Tschantz, Mary	36 & 37
Wilhelm, T. D.	7

FREDERICKSBURG.

NAMES.	In Lot.
Barnes, P.	3
Berger, W.	105
Brothers, Elizabeth	101
Berger, Emma N.	115
Brownfield	82, 84 & 162
Berger, Dil.	126 & 127
Brothers, W.	132
Barnes, W.	135 & 136
Barnes, Emma E.	out lot 5 ..
Berger, W. & A. Redell	31
Benson, J.	19
Church, U. P.	175
Church, M. E.	30
Clark, Francis J.	17
Cosper, Daniel	out lot 4 130½
Cramer, Laura E.	122
Cunningham, E.	A1
Craley, R.	28 & 29
Campbell, Eliza	14 & 140
Chester, Mina	out lot 14
Dunham, Emma P.	117
Dunham, Henry	out lot 30
Dial, F.	55
Eberhart, Leonard	165
Emler, H.	18
Fary, S.	130
Fitch, James A.	71 & 70
Fink, Mary	77
Ferry, Sarah J.	129
Firestone, Mary V., et al	177
Fluhart, Hester	out lot 6 & 22
Fink, Charles E.	162
Fink, H.	B162
Firestone, E.	167
Fouts, Mary	179
Foster, Cyrus	65 & 66
Firestone, T.	177
Goodin, S.	A
Griffin, Mina	49
Gaskill, Magdalena	142
Gaily, R. R.	28 & 29
Greegor, J. H.	44
Goldsborough, Mrs. E.	100 & 99
Graham, R. K.	124
Hanner	5, 9 & 8
Hawkins, Francis	out lot 15
Hannah, Alex.	78
Hudnut, Albert	116
Heller, E.	4
Hoffman, C. E.	out lot 16 ..
Holderbaum, Mary I.	out lot 33 ..
Hurst, Jacob F.	150 & 46
Hutchison,	19
Hanna E.	81
Imler, Henry	178
Johnston, W.	22
Johnson, Margaret	32
Knox, A.	39 & 40
Knox & Hutchinson	16
Kramer, H.	128
Kiser, Mary J.	out lot 22 ..
Kilgore, C.	B
Lowe, John S.	97 & 98
Lytle, John T.	out lot 31 & 32 102, 103, 104 & 74
Lewis, Elizabeth	26 & 24
Lang, Ada Z.	out lot 5 ..
Lytle, B.	8 & 11
Lepler, John A.	163
McCoy, W. F.	137 & 164
Mitchell, E.	1
Martin, James	out lot 26 7 & 6
Miller, Wm. L.	111
Makay, F.	58, 59 & 60
McCormick, Charlotte	98
McCoy, Samuel H.	160, 146 & 147
Miller, Casper W.	27, 167 & 159
Miller, R. R.	13 & 157
Marquet, P.	114
Mennez, Amos & Mattie	57
Mennez, Anthony, out lot 9 & 16	128, 120 & 121
Mennez, Henry	162
Mackey, Elizabeth	12 & 127
Miller, A. C.	9
Morgan, John H.	148 & 149
Miller, Mary J.	27
Marietta, Elizabeth E.	118 & 119
Maryett, J.	109
Owings, Rebecca J.	out lot 23 ..
Obert, Wm.	124
Orr, Martha	156
Owings, Anna	171
Ohliger & Taylor	out lot 16 185 & 127
Philip, Jacob	183 & 184
Parsonage, Presbt.	10
Peterman A. J.	85 to 89, 162, 112 & 113 C163
Parsonage, M. E.	33
Phalen, Joel	137
Roby, A.	56
Rowland, J. K.	68, 69 & 160
Richards, Ale	34
Ridle, A.	180
Robertson, Louisa	139 & 141
Ridle, Margaret E. & A. A.	151 to 153 & 168
Rodett, J.	54 & 150
Ridel, A.	182 & 150
Ramsey, H.	143
Robertson, Eliza W.	23 & 14
Railroad, C. A. & C.	94 & 170
Raymon, David	out lot 11 to 14 & 21 ..
Ramsey, Wm.	144
Redett, Joseph H., out lots 25, 24, 27, 29, 35, 36, 31, 32, 22, 28 & 30	
20, 21, 24, 25, 30, 31, 26, 36, 45, 43, 48, 52, 53, 67, 18, 91, 95, 96, 142, 166, 120, 169,	
Robinson, E.	1
Sterling, Sarah	51
Smith, B. C.	123
Stucker, Elizabeth	28
Shaffer, Sarah R.	64
Searight, O. J.	142
Smith, B. W. & Wm. Berger	out lot 16 ..
Scott, James M.	133 & 123
Shadel, Clementine	129
Shadle, Chas. J.	181
Searight, Nancy	35
Snyder, O.	36
Spencer, Rachael	145
Shields, Wm.	61
Serd, W.	47
Stofoot, L.	50
Searight, Gilbert	79, 83 & 161
Searight, Geo. W.	158, 176, 106, 107 & 108
Smith, Boyd W.	131
Spencer, John J.	17, 92 & 93
Stophlet, M. L.	41, 42 & 145
Shie, D. P.	4
Stiff, Anna M.	out lot 6 ..
Shield, J.	62 & 63
Slutz, M.	5, 125 & 126
School	76
Spencer, W.	5, E½
Thompson, D.	38
Truesdale, Mary	154
Woodruff, Mary A.	138
Wisard, Regina	47
Wolf, E.	5
Woodruff, Andrew	128
Walters, Julius	72

SALT CREEK

Township 15 N. *Scale 2 Inches to the Mile.* Range 12 W.

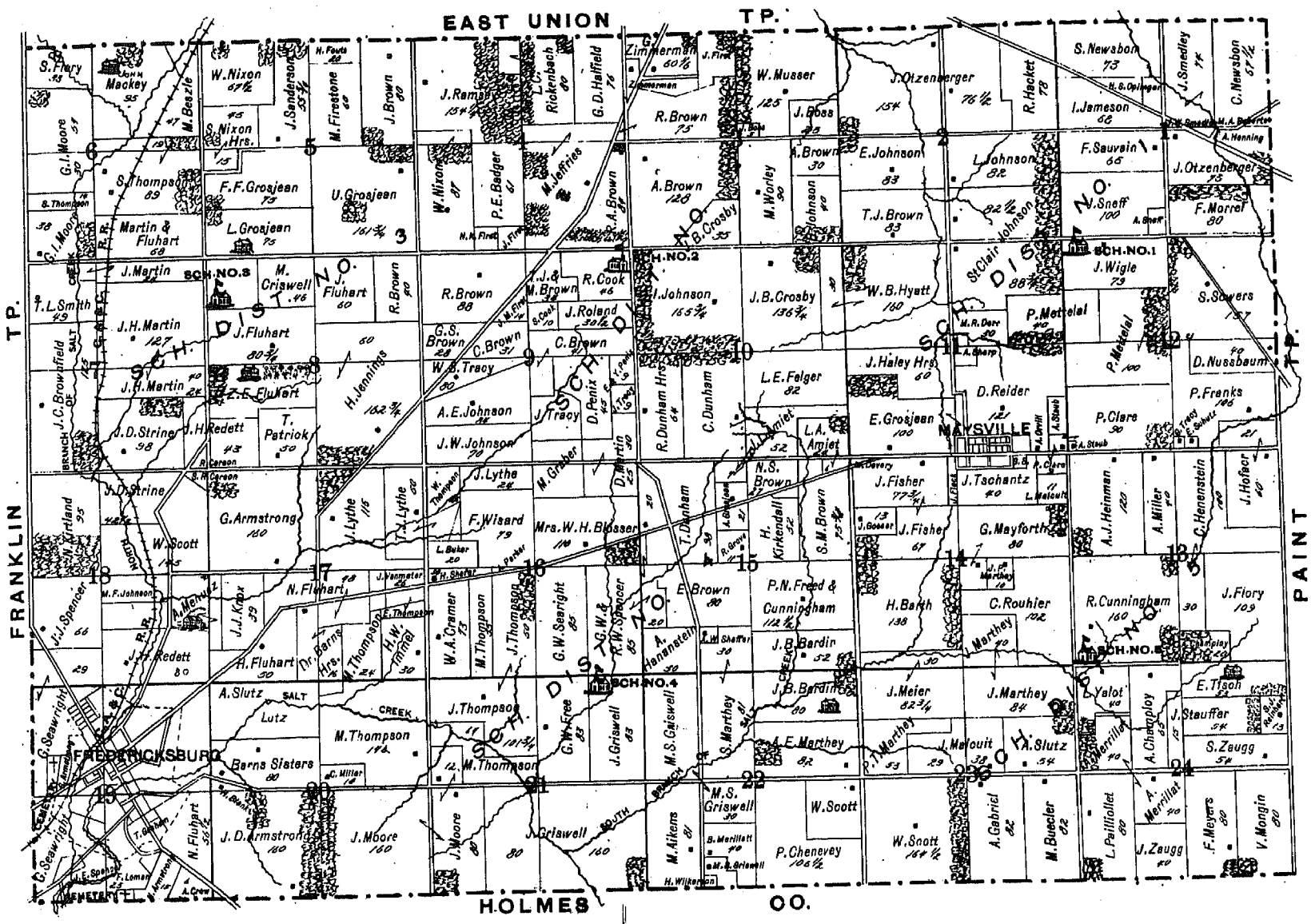

CEDAR VALLEY

CHESTER TP.

SCALE 20 RODS. TO ONE INCH.

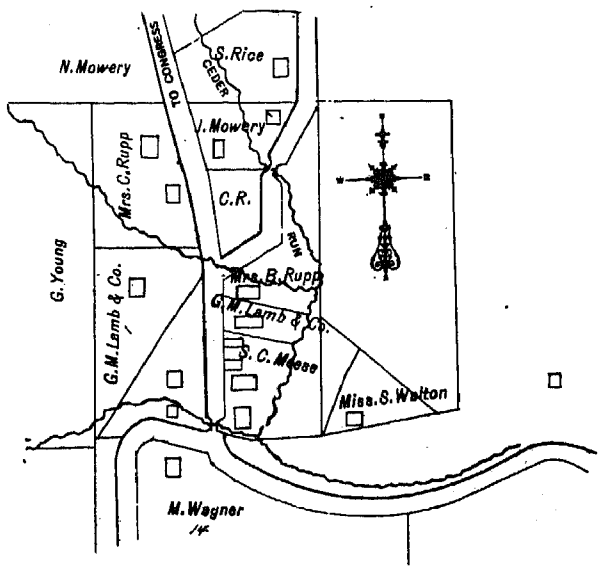

MADISONBURG

WAYNE TP.

SCALE 300 FEET. TO ONE INCH.

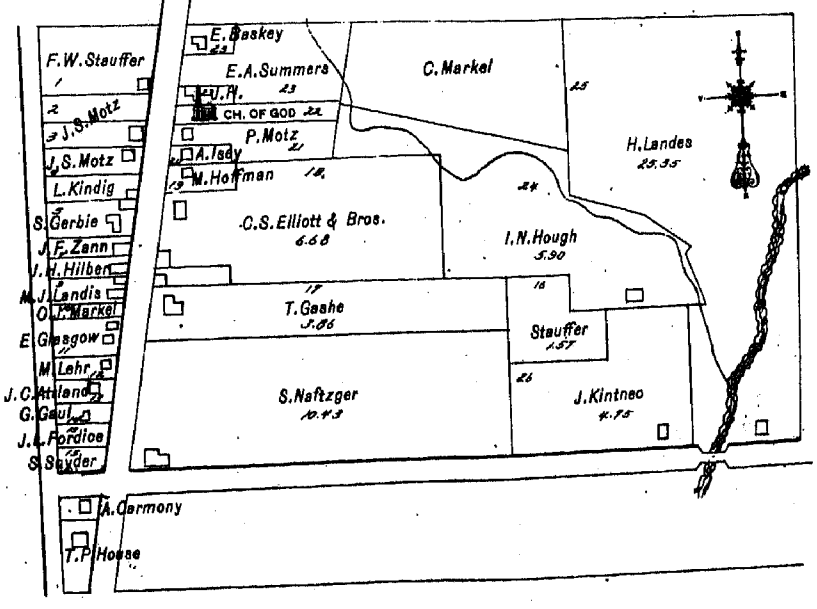

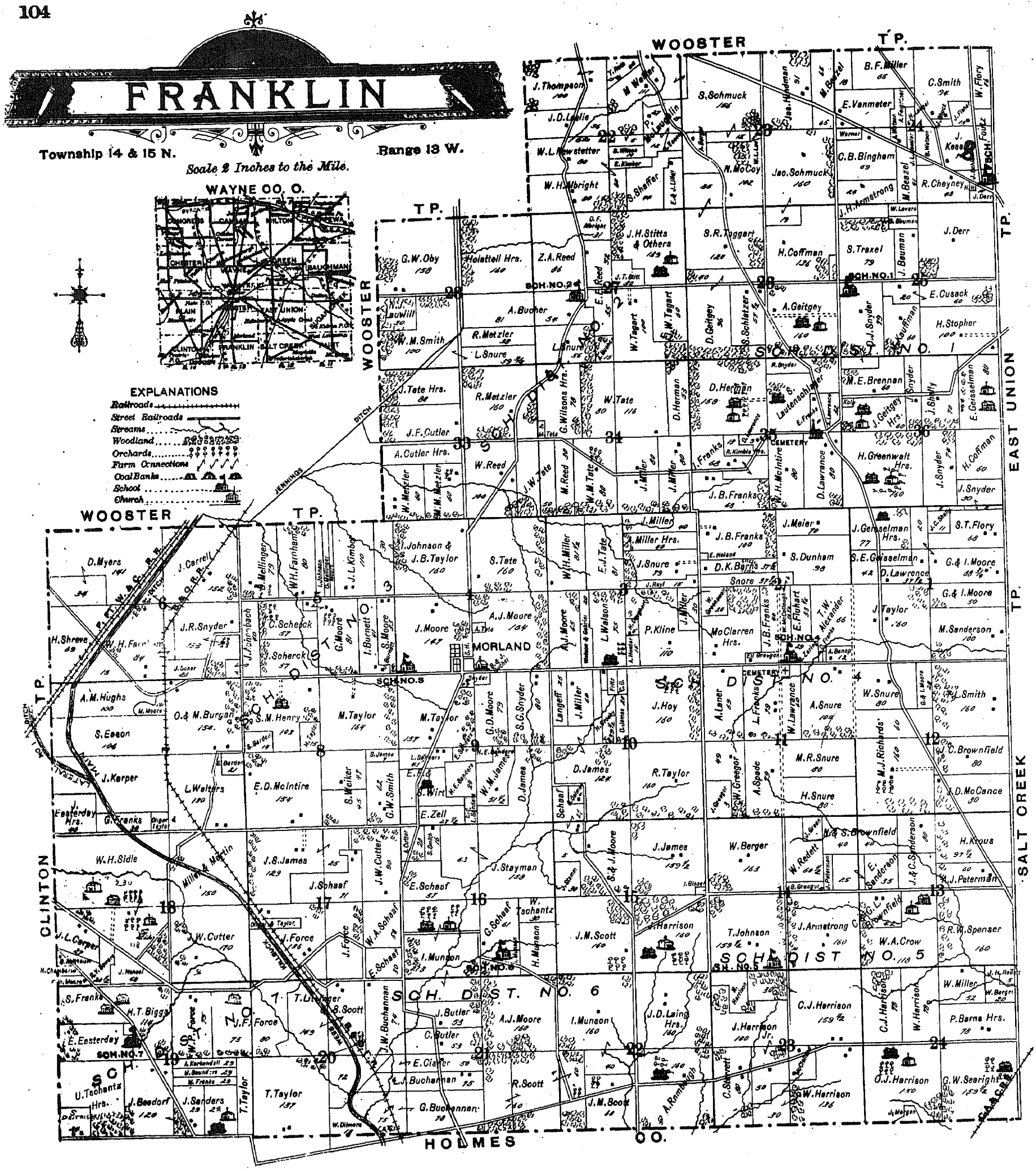
FRANKLIN
Township 14 & 15 N.
Range 13 W.
Scale 2 Inches to the Mile.
WAYNE CO. O.
EXPLANATIONS
Railroads
Street Railroads
Streams
Woodland
Orchards
Farm Connections
Coal Banks
School
Church
WOOSTER TP.
EAST UNION TP.
SALT CREEK TP.
CLINTON TP.
HOLMES CO.
MORLAND
SCH. DIST. NO. 1
SCH. DIST. NO. 2
SCH. DIST. NO. 3
SCH. DIST. NO. 4
SCH. DIST. NO. 5
SCH. DIST. NO. 6
SCH. DIST. NO. 7
CEMETERY
JENNINGS DITCH

NAMES.	Sec.	Acres.
Alexander, I. W	2	66
Armstrong, Joseph	14	160
Albright, Wm. H	22	80
Armstrong, Joseph H	24 & 25	40
Achenbach, Elizabeth	5 & 6	53
Aulthouse	18	4
Albright, David F	27	31
Barnes, D. K	2	36
Bumett, Isaac	5	41
Boner, John	6 & 7	20
Brownfield, Susan	13 & 14	110
Beiger, Wm	14 & 24	183
Biggs, Henry T., heirs	19	116
Buchanan, George	20 & 21	153
Beiger, Albert	23 & 22	13
Barnes, Kate T., Henry P. & Maggie E.	24	78
Bauman, John	25	50
Bucher, Andrew	27 & 28	151
Butler, Charles	21	53
Benope, Abigail A	2	12
Bumett, John	5	5
Bucher, Saunders & James	9	1
Brownfield, P.	12	80
Bromfield, J. P. & G	13	42
Bowers, R. V	18	20
Beadorf, Jacob	19	123
Buchanan, L. J	20 & 21	75
Butler, John	21	53
Beazel, Matthew	23 & 24	121
Bingham, Alex.	24	69
Bauman, Susan	25	25
Bremneman, Mary E	36	60
Buchanan, John W	20	151
Burgan, Oscar & I. M	7	154
Conell, Joseph	6	152
Cheyney, Richard	24	48
Coffman, Henry	26	136
Cutter, A.	16	20
Crow, W. A	13	118
Cisner, Ellen	20 & 21	51
Cusick, Edward	25	80
Cutter, James P	33	120
Crosby, H.	10	39
Daugherty, Henry	3	5
Dorr, John	24 & 25	175
Ditman, Hannah	20	15
Eason, Samuel B	7	106
Easterday, Eli	19	61
Easterday, John, heirs	7	40
Eloy, Samuel F	1	68
Franks, Daniel M	2	1
Farnham, Wm. H	5 & 6	161
Franks, Isaac	11	79
Force, Wm. P	19	75
Force, W. P	19	75
Feightner, Amada	24	2
Franks, Israel	35	73
Foultz	24	..
Franks, Jacob B	2 & 35	208
Elubart, Ethan	2	33
Franks, George	7	30
Force, John E	17, 19 & 20	370
Franks, Margaret	19	26
Franks, Samuel	19	60
Fisher, John C	24	24
Fritz, Wm.	10	5
Geiselman, J. D	1	77
Geiselman, Sarah E	1	42
Greenewald, Wm.	2	20
Gabriel, D. J. & H. Matson	3	20
Greegor, Wm.	11	49
Greegor, Samuel	14	10
Gensel, Isaac	15	½
Geitgey, Adam, jr	26	160
Geitgey, John, heirs	36	60
Greegor, Eli	2	9
Gabriel, D. J	3	75
Greegor, John H	11	30
Green, John W	14	9
Geitgey, David	26	134
Geiselman, Edward	36	80
Greenewalt, Henry, heirs	36	160
Harrison, John, sr	15	160
Harrison Celesta J	23 & 24	267
Harrison, Wm.	23 & 24	284
Hindman, James	23 & 24	125
Hughes, Alfred & Mary	7	100
Henry, Stephen M	6 & 8	166
Hoy, James	10	160
Harrison, Hannah	23	30
Harrison, John, jr	23	150
Harrison, I.	24	110
Herman, David	34 & 35	211
James, Wm. M	9	51
James, John D	17	154
James, Sarah M	8	7
James, David	9 & 10	241
Johnson, E. T	14	159
James, Jesse G	15	159
Kimber, Joseph L	5	110
Kaiper, J. L	7 & 18	169
Kessler, Jacob G	24	70
Kirkendall, A.	19	29
Kimber, E.	22	12
Kauffman, Michael	25	60
Kauffman, Chas. W. & Geo. L	36	61
Leiner, Agustus	11	69
Lawrence, David	1 & 35	149
Lawrence, Daniel A	35	9
Lange, Frank E	10	25
Litsinger, Jane G. & Sarah Scott	17 & 20	173
Larwill, W. J., heirs	28	30
Lautenschalger, Samuel	35	110
Lisle, J. D. & Emma	22	56
J. D. Lisle, (Wooster)	..	36
Moore, G. & J	1 & 12	178
Meier, James	2	70
Miller, Andrew, heirs	3	40
Miller, Wm. H	3	81
Moore, G.	5	87
Moore, Samuel	5	34
McCollough, Wilson	2	22
McClarren, J. C., et al	2	91
Miller, Jane	3	40
Moore, Andrew J	3, 4 & 21	379
Miller, Hannah	3	140
Moore, John	4	147
Mellinger, David	5	88
Moore, Michael, jr	7	10
McIntire E. D	8	154
Moore, Samuel & Josiah	15	73
Munson, Henry	16	50
Moore, James W	18	2
McClelland, Susanna	23	20
Morgan, John H	24	10
McCoy, Neal	23	102
Metzler, Rachael	28 & 33	199
Moore, Geo. W	18	5
Myers, David	6	175
Miller, Joseph	10	60
McCance, James D	12	80
Munson, Isaac A	16, 21 & 22	428
Miller, G. F. & F. W. Martin	18	150
Miller, William	24	52
McLaughlin, Patrick	22	40
Metzler, Thomas	33	60
Metzler, William	33	60
McIntire, Wm. H	35	80
Moore, Geo. D	9	79
Noland, Elizabeth	2	½
Newsetter, Wm. L	22	110
Ohliger & Taylor	7 & 17	34
Oby, George W	28	158
Osmer, Sarah	10	5
Peterman, A. J	13	60
Peterman, M. J	14	15
Rayl, Jane	3	15
Rumbaugh, Asa	21 & 22	190
Roth, Thomas	22	15
Reed, Ellen E	27	52
Richards, John	12	220
Redett, Joseph H	24 & 14	66
Reed, William	33	100
Reed, Zeno A	27	82
Reed, Margaret A	34	30
Snyder, John	1 & 36	29
Sanderson, Mary E	1	100
Snure, Jacob C	3	79
Scherck, Catherine	5	57
Snyder, J. Robert	6	161
Shreve, Henry	6 & 7	77
Schaff, George	10, 15 & 16	147
Snure, Mary R	11	80
Smith, Thomas L	12	160
Stamm, Jacob	15	30
Schaff, Edward	16 & 17	87
Schaff, Wm. A	17	50
Stenett, Chas. B	23	80
Schmuck, Samuel	22 & 23	167
Schmuck, Jacob	23 & 26	178
Shelly, Joseph C	1 & 36	94
Snure, Levi	2, 27 & 28	153
Scott, James M	15 & 22	220
Scherck, Joseph	5	57
Snyder, David E	9	3
Sanders, Henry E	9	5
Spade, Adam	11	79
Snure, Henry	11	80
Snure, William	12	80
Sanderson, Elizabeth	13	35
Smith, Seth	16	17
Schaff, John	17	71
Sidle, Wm. H	18	338
Scott, Robert	21 & 22	221
Searght, Gilbert	24	159½
Schick, Jacob	24	14
Smith, Cornelius	24	94
Snyder, Daniel, sr	25	79
Smith, Wm. N	28	100
Snyder, Reason	35	10
Sanderson, John C	13	35
Sanders, John	19	29
Smith, Geo. W	8	62
Stitt, Jos. H., Lucy J. & Maggie L	27	139
Snyder, Jacob H	1 & 36	76
Snyder, Daniel J	25 & 36	88
Schlatzer, Samuel V	26	58
Snyder, Josiah J	36	30
Sanders, Moses	19	29
Stitt, James T	27	29
Taylor, Mark	8 & 9	336
Tschantz, Ulrick	19	99
Thompson, John	22	100
Taggart, Wm., heirs	27	100
Tate, William	34	106
Taylor, I. B. & Co	1	160
Tate, Austin	4	1
Tschantz, Wm.	16	30
Tate, John W	33 & 34	110
Tate, Wm. M	34	80
Taylor, Robert	10	160
Taylor, Thomas	19 & 20	160
Taggart, John W	27	60
Tate, Grace, heirs	33	80
Tate, Michael	34	13
Tate, Elizabeth J	3	85
Taggart, Samuel R	26	155
Van Meter, Joseph	24	49
Walters, Lewis	7	130
Welker, Martin	22 & 23	123
Wilson, Benjamin	22	9
Weiker, Silas D	8	92
Zaring, Beulah	2	29

MOORELAND.

NAMES.	In Lot.
Bowers, Susanna	7
Connell, Joseph	18 & 17
Connell, Joseph, jr	4 & 11
Fritz, Louisa	1
Hall, Joseph	24, 23, 3, 12 & 13
Herman, Jacob M	20
Herman, Samuel	8, 9, 10, 15 & 16
Hindman, Mary	2 & 14
Metlzer, John C	31, 19, 27 to 30
Morris, Anna M	26
Musser, E.	22 & 21
Tate, Michael	5 & 6
Weiker, Almira	25 & 32

APPLE CREEK

NAMES.	In Lot.
Armstrong, Eliza C.	94
Blosser, D	134, 135 & 136
Bott, Lucy A.	37 & 93
Brown, John A.	59 & 60
Buehler, Susan.	103 & 104
Beam, Rebecca.	23
Brown, Emaline,	98
Brown, John A.	109 & 110
Brown, Reason.	47
Bevington, Jonas.	99
Burchfield, Charles E.	126
Blasser, Daniel P.	127
Burch, C.	135 & 136
Clark, Hiram E.	5 & 6
Core, Geo.	out lot 16
Casner, Christian.	96
Clark, P. F.	20
Crummel, John W.	100, 101, 109 & 110
Clark, Allen.	6
Cotterman, Michael.	37 & 95
Crumley, John.	125
Culbertson, Jacob N	out lot 7
Carr, L. C.	130 & 129
Desbach, Sarah.	35 & 36
Deacher, George.	107
Dill & Moore.	Lot 76
Dunham, Joseph.	85
Humard, T. P.	140 & 141
Emerson, Sarah.	68, 69, 70, 73 & 74
Edgell, M. & J.	10, 11, 12, 14 & 15
Slutz, A.	64 & 63
Emerson, John P.	out lot 14 & 5
Fouts, John H.	52 & 53
Fox, Peter.	132 & 133
Franks, L. C. & I. B. West	1
Franks, E.	32 & 33
Firestone, S. B.	1
Fraze, Geo. W	61
Franks, L. C.	4
Fox, P.	out lot 19 & 6
Griffin, Melissa.	out lot 5½
Garr, Scott & Co.	out lot 10
Goudy, Mary C.	105 & 106
Grant, Edward M.	out lot 8 & 9
Haines, E.	137 & 138
Hess, J. Peter.	9
Hobbs, Z. T.	88
Hindman, John (heirs)	28 & 29
Hoover, Catherine.	30 & 31
Hunter, A. & E.	71 & 72
Hoover, Kate. On Rail Road land	
Hunter, Ellen.	out lot 20
Hunter, Mary E.	83
out lot 17, 23 & 24, 4	..
Hoover, Geo.	50
Heimering, Jane.	25
Jameson, Martha J.	4 & 5
Jameson, Margaret	90
Jameson, A. H. & Co.	38
Johnson, Elizabeth.	46
King, Joseph K.	S. part of 1
Ketteren, Wm.	32 & 33
Kline, L. C.	Part of 39
Kidd, John C.	22
Keister, C.	128
Langell, Daniel.	out lot 1, 2 & 3
Reinhardt, J. F.	49
Lilley, David.	108
Langell, Catherine.	84
Lachat, Geo. H.	97
Lilley, Margaret.	123
Martin, Levina.	82
Mackey, A. B.	131
Meuiman, R. G.	out lot 13
Munson, Henry.	59 & 19
Moles, C. K.	122
Murphy, John.	out lot 11
McClarren, John C.	63
Myers, A.	58 and part of 63 & 64
Nussbaum, Frederick.	66, 67 & 40
Orrville Milling Co.	62
Orr, Smith.	114
Patterson James R.	out lot 19-3
Parsonage Reformed.	44
Phillips, Tacy.	75
Parsonage, M. E.	80
Pinkerton, Ross K.	58
Parsonage, Presb.	out lot 12
Pfouts, Albert.	142 & 143
Reiter, Levi.	35, 87 & 86
Royer, L. E.	N. part of 112
Reichenbach, Louis C.	65
Rutt, W. H. & Co., Ware house on R. R. ground.	
Shaffer, M.	89
Schlauch, Emma.	48
Shultz, Adam D.	27
Stauffer, Anthony.	116
Smith, Nancy J.	56 & 57
Stauffer, A.	115
Schurch, John F.	2
Sowers, Wm.	out lot 18
Shanklin, Mary M.	92
Shepherd, T. S.	64
Tasker, Adrian.	out lot 22
Thompson, John C.	51, 53 & 54
Villard, Charles, warehouse on R. R.	
Villard F., Jr.	37 & 38
Vincent, Catherine.	79
Wisner, John.	7
Wagoner, Charles.	45
Witmer, Henry.	119
West, Isaac B.	41
Wismer, Oscar F.	24
Wooster University Loan Co.	16
West, I. B.	Part of No.1 & 26
Weir, John	34
Winkler, Wm. H.	42
Wyre, Francis A.	102, 120 & 121
Wyre, C. M.	out lot 13
Wolgamot, Laura A.	33
Worley, J. H.	8

WEST LEBANON—PAINT TOWNSHIP.

NAMES.	In Lot.
Allen, John	8
Budd, Joseph	25 & 26
Bigg, Wm.	27 & 28
Budd, Jane	33, 34 & 35
Boss, Christian	42
Card, M. S.	14 & 15
Cannal, Lena	40
Chipp, Mary	2, 45 & 46
Davis, Nancy S.	13
Groff, J. A.	18
Gruissy, Augustus	47
Gerber, Mary L.	16
Gilbert, Geo. H.	23 & 24
Harry, Joseph	32
Hubner, John	19 & 20
Hoak, John	36 & 41
Kettering, Martha	1
Lash, Talmage	9
McClellan, Charles	6 & 7
Mumaw, Martha	4
Morgan, Obediah	11 & 12
Pfaus, Augustus	3 & 43
Petit, Frederick	37
Ruter, Salomia	17
Rudolph, Adele	5
Roan, John M.	10
Spangler, Daniel E.	38
Snively, J. H.	21 & 22
Stahl, Louisa	39
Youngman	44
Zartman, Elizabeth	48

NAMES.	Sec.	Acres.
Adair, Anderson	7, 8	91
Albright, Andrew L.	15, 16	40
Amman, Adeline	12	5
Albright; David	15	2
Alleman, Jacob E.	19	82
Beck, Daniel	1	32
Brown, J. C.	2	62
Bowman, Charles K.	2	9
Bruce, James A.	7, 17	144
Bicker, Harriet E.	11	38
Brewster, Flora A.	16	75
Bechtel, Susanna	19	31
Barnett, Isaac	20	36
Burton, Jane W.	21	161¾
Becker, Emma L.	6	32
Backer, Levi H.	6	4
Bristow, Perry	14	9
Boydston, Charles	2	80
Bruce, Alex., heirs	8	120
Brumter, George	9, 16, 17	83
Bricker, H. T.	11	19
Bricker, Jermiah	11	23
Bechtel, Isaac	18, 19	100
Bahl, Wm. H.	19	78
Bruce, James H.	20	80
Bruce, Wm. A.	29	80
Baughman, L. S.	15, 16	36¼
Bank, Wayne Co. Nat.	11	35
Coe, James	2	80
Cinningham, A.	6	87
Callahan, Michael	10	29
Culler, Michael	12	40
Cotterman, Laura B.	12	17
Culler, E. C.	12	67
Cnilds, Maria	15,16	92
Carson, Levi	30	151
Culbertson, H. M.	6	102
Carroll, M. J.	10	9
Cotterman, Perry D.	12	29
Culler, J. R.	12	50
Cotterman, Daniel	12	1
Crisswell, Elizabeth	15	3
Cooper, Lewis	19, 30	22
Cusack, Patrick	21	24
Carson, Margaret	30	61
Donald, James	8	66
Derr, W. P.	8	52
Downing, D. T.	4	6
Deets, John W.	12	1
Dunham, Rachael	14	42
Ely, John	12	100
France, John B.	9	9
Faud, John	12	50
Fisher, Conrad	13	81
Franks, Michael C	16	40
Frick, Jacob	29	150
Farnham, Wm. H.	32	39
Firestone, David R.	14	55
Fisher, Kroft	13	81
Fuer, A. B.	16	6
Fisher, David	19	30
Gerlach, Albert	9	3
Green, Susan	18	1
Geitgey Mrs. W. H.	4	71
Gerlach, Hannah	9	3
Gillespie, Sarah	18, 19	39
Gautt, Geo. W.	19	75
Graham, Edward	19, 30	12
Hutchinson, Wm.	1	20
Heyl, John	12	¼
Hoffman, Daniel	16, 17	88
Hosler, Ada	18	14
Hurst, Margaret	11	25
Heller, Daniel	13, 14	128
Hoffman, Elizabeth	17	52
Hines, Stephen D.	30	20
Jones, Quinby	7	133
Kessler, J. H.	11	124
Kope, John D.	19	23
Kramer, Jacob	12	65
Keefe, Margaret	21	29
Keef, L.	21	73
Kauke, C.	5	94
Lytle, Francis	1	132
Lawrence, John A.	6, 7	67
Landers, Thomas	10, 11	127
Leib, Alonzo	11	63
Laughbaum, Joseph	13	50
Landers, Michael	11	18
Leiner, George W.	1	80
Larwill, Joseph, heirs	9	29
Leib, Mary E.	11	23
Laver, Joseph	12	6
Maurer, John	2, 3	60
Maurer, Wm	3	5
Munson, I. A. and Susan	6, 7	134
McSweeney, John	9	10
Mellinger, Christian	13	2
Messner, F.	10	25
Miller, Elizabeth	11	6
Messner, Amos	13	86
McQuigg, Wm.	18	99
McQuigg, John	30	16
Maize, H. A.	19, 20, 30	231
McClellan, John	29, 32	219
Mellinger, David	32	39
Myers, W. H.	19, 30	22
McIntire, Ezra J.	1, 2, 12, 14	151
Messmore, Harvey R.	2	76
Myers, David	31	37
McDonald, Archibald	3	47
Mougey, Jacob	3	14
Miller, Michael	9, 16	20
Mowery, Nathaniel	10	53
Messner, F. & N.	10,11	16
McClarren, James	11	73
Martin, Alex. G.	12	½
McQuigg, Samuel	14	200
McClelland, Mary	15	3
Moore, James A.	19, 30	138
Myers, Wm. M.	20	6
Maize, Frank	30	272
Moore, Michael	32	106
Metzler, William	32	53
McCoy, Robert M.	17	161
Myers, Henry	21	40
Myers, W., (Wooster)	..	2
Naftzger, J. R.	3	1
Nussbaum, Lewis	14	5
Narman, Levina	12	2
Palmer, Jacob	8	31
Portes, Charles	31	14
Quinby, Edward M.	3	21
Reichenbach, Eliza, et al	2	15
Roth, Thomas	15, 17	225
Rockey, Henry and J. B.	20, 21	116
Rockey, Henry	21	40
Rhodes, William	29	6
Ritter, Christian	11	1
Richwine, Jacob	12	2
Roth, Geo. W.	20	61
Railroad, P., F. W. & C.	21	6
Rayl, Isaiah	31	118
Shay, Patrick	1, 2	51
Searight, G. W.	10	1
Shamp, Jessie M.	12	6
Snyder, Ella	15	2
Shaffer Moses	16	134
Switzer, Geo. M.	19	33
Snyder, James D.	29	84
Spice, Jeremiah	30	1
Strock, D. W.	31	265
Smith, K.	11	47
Sligh, T. H.	12	1
Smith	4	42
Stibbs, Thomas	2	5
Sullivan, Daniel	3	5
Smith, N. W.	10, 15	3
Shields, John T.	10	3
Sherrick, Joseph S.	18	154
Sands, J. W.	18, 19	74
Strock, Daniel	20, 21	111
Shelly, Christian	20, 21	148
Snyder, Daniel, heirs	30, 31	99
Sheehan, Timothy	9, 16	18
Sherrick, Kate	7	109
Thomas, A. J.	4, 1, 2	121½
Taggart, W. W.	2	132
Tillotson, W. C.	6	95
Taylor, Samuel	10	3
Taggart, R. S.	14	56
Thompson, Curtis W.	17	64
Thompson, John	21	40
Thompson, Mary A.	16	42
Taggart, W. W.	1, 2	151
Thompson, R. B.	5	73
Thomas, Levi and Mary	7	71
Teeple, M.	13	70
Tanner, Anna C.	16, 32	81
Troutman, J. K.	19	25
Tschantz, Anna	32	67
Winkler, David P.	1	56
White, J. M.	2	14
Warner, F. & A.	6	181
Willaman, John	2, 3	166
Warner, Wesley	6	20
Wilson, Catherine	7	73
Wisner, Wm. M.	10	36
Wagner, Joseph	15, 16	71
Winebrenner, L. A.	18	5
Webb, H. H.	29, 31	223
Waller, J. W.	13	126
Warner, Francis A.	6	181
Wepler, Martin	10	21
Wisner, Wm. M. & Wm. W. Bucher.	10	3
Wilson, Benjamin	15	75
Wepler, Jacob	20, 21	39
Webb, Mary S.	32	70
Wallace, Martha B.	17	14
Young, W. R.	19	7
Yarnell, Perry & Lucretia	31	128
Yarnell, Jane	20	68

CRESTON.

NAMES.	In Lot.
Ault, Maggie	163
Bott, Leah	133 & 134
Baum, Geo. H.	186 & 187
Bromal, Wm.	87, 88 & 211
Baum, Sarah M.	93
Baird, Enoch F.	5
Baum, Philip	131, 181, 182 & 179
Bittinger, Jeremiah	125
Benjamin, B. V., heirs	190 & 196
Bechtel, Matilda G.	104
Baum & Stebbins	204
Cole, Ellen	148
Coulter, Samuel	168
Craven, Sarah	123
Cotton, Matilda	18
Conrad, Catherine	55 & 56
Cook, William	164
Collins, A. B.	171
Countress, Sarah	113
Coulter, Mary A.	99
Church, M. E.	24
Dyers, John A.	107 to 109
Deems, Wm.	32 & 33
Ewing, El'za	145
Ensminger, Mary	51
Ewing, Cyrus	126
Fetzer, Joseph	124
Flick, Lee	34
Fortney, Jennie	32 & 33
Fuller, Eva	102
Fike, John	127
Fike, J. D.	83 & 84
Feeman, W. H.	49
Goffinet, Annie E.	109
Gore, Nathan, Jr	44
Gantz, Henry	97
Gallentine, W. W.	32 & 33
Gallentine, James	112
Gore, Nathan	44
Gingery, M.	52 & 218
Gammel, Frank	36
Hall, Samuel	165
Haffey, Margaret	130
High, John	130
Harris, A. W.	118 to 120, 191, 192, 212 to 214
Heckman, John P.	175, 110, 174 & 178
Holden, W. I.	79 & 80
Haffey, John	169 & 172
Hay, Geo. H.	173, 121, 174, 180, 177 & 194
Hubber & Co.	..
Hillinger, John S.	48, 45 & 46
Howman & Esselburn	178
Jordan, W. & E. M.	23
Johnson, Henry	32 & 33
Keeney, John J.	150 to 152, 149, 147 & 146
Koontz, John A.	117
Kretzer, Herman	116
Kirk, Ross M.	26
Kinney, Adeline	163
Knestrick, Jonathan	95 & 96
Kelley, Mary E.	47
Kerr, Russell	21, 30, 35, 31, 61 to 76, 59, 200 to 203, 215 to 217, 219 & 222
Little, Geo. W.	176
Lance, W. F.	6
Loe, Mary	2
Lewis, Leah	81 & 82
Lutz Bros.	60
Middleton, M. A.	159
Miller Bros.	187
Miller, Wm. F.	16
McGuff, Hattie L.	86
McIntire, W. L.	184 & 185
Miller, Jacob T.	11 & 25
Marks, Wm. A.	37
Mellen, Charlotte A.	100
McEwen, Gertruth	210
Ober, A. L.	178
Ohliger, L. P.	98
Palmer, Emma	12
Pontius, Frank	14
Richardson, Hannah	155
Russell, A. M.	128
Romick, John	15
Rich, Lucinda	53 & 54
Russell, Pierce	193
Rockey, A. J.	141
Richard, Ira A.,	188, 123, 89, 90, 91, 94, 105 & 106
Rock, Ulysses	43
Rock, Joseph	41 & 42
Russell, G. R.	129
Rock, Isaiah I.	38
Schlegel, Noah	161 & 178
Stebbins, W. P.	4, 13, 27 & 138
St. John, Sarah J.	30, 31 & 29
Stouffer, Catherine	170
Simmons, P. M.	197, 198 & 195
Slater, Henry A.	157 & 158
Smith, Wm. M.	167 & 132
Stebbins, C. A.	19 & 20
Shadd, John M.	50
Smith, C. P. & J. Howard	8
Strock, Ora & Lettie	137
Simmons, Geo. A.	173
Stone, Flora	82
Steinmetz, John	26
Stitson, Emma E.	97
Slater, H. A.	157 & 158
Teagle, Wm.	101
Troutman, Adam	129
Tanner, Henry	160
Taggart, Ida E.	3
Vasbinder, Margaret	103
Whonsetler, Philip	7, 114 & 115
Wells, Harriet A.	85 & 142
Wideman, Jacob	189, 191 & 122
White, Annie E.	136
Weimer, Geo.	111 & 183
Wells, Lila	22
Wells, Sarah J.	57 & 53
Williams, Sarah S.	92
Woodward, Geo.	17
Wells, Nathan M.	140
White, L. L.	135
Wheeler, Mary B.	1, 9 & 10
Wells, Jacob	55 & 56
Wideman, Justin A.	23
Weidrich, Henry	153 & 154
Young, Elizabeth J.	156

BLACHLEVILLE.

NAMES.	In Lot.
Austin, Henry	19
Austin, Jackson	42
Chance, John H.	17 & 18
Chance, Sarah J.	39
Dike, Andrew	15, 16, 25 & 26
Fair, Christian	10, 11 & 12
Geitgey, Elizabeth	34 & 35
Houser, John, heirs	22
Keets; Anna M.	out lot ..
Kister, Matilda	38
Lytle, Margaret	37 & 38
Mother, Aquilla	20 & 21
Myers, Marvy	36
Nold & Peckinpaugh	34
Priest, Harvey A.	13, 14 & 27
Richey, Alice	37
Swart, Casper L.	6 to 9
Tyler, Odessa	1 to 3
Urban, Jonas	36 & 35
Walters, Henry	31
Webster, Daniel J.	27 to 30, 32 & 33
Walton, Vinton P.	39 & 40
Yater, Luella W.	41

REEDSBURG.

NAMES.	In Lot.
Horn, Henry	3
Hines, Absolon	15
Hauson, Laura	5 & 6
Haud, Reason B.	16
Knox, John	12
Kepler, Selica, et al.	sec 6, ½ acre ..
Kitlinger, C.	sec 6, ½ acre ..
Ludwig, John	8
Marks, Martin	9 to 11
Moons, Hers.	sec 6, ¼ acre ..
Mowery, heirs	lot — ..
Marlin, John L.	sec 6, ¾ acre ..
Mowery, David R.	sec 6, ¼ acre ..
Nickey, Sarah	7
Norton, C.	sec 6, ¼ acre ..
Obenour, John A.	sec 6, ¼ acre ..
Plasterer, Mary A.	2
Stair, Casper	1, 17 & 18
Smith, Sarah J.	4
Winterstein, Benj. & Wm. F.	13
Wilhelm, T. D.	14

MILLBROOK.

NAMES.	In Lot.
Bevington, Jane	5
Bell, Rineer	19, 20 to 22
Bitner, Mary	11
Bowman, E. M.	6
Hensel, Adam	19 to 23
Keister, Charles	10 & 11
Keister, Thomas	12
Kisler, Laura	9
Lightcap, C. J.	7 to 9
Miller, A. M.	4
Mundorf, Sarah	9
Nicholas, William	6 & 36
Neely, Amos	23
Nicholes, Leah	sec 36 2
Paul, William	12
Shank, Hiram	out lot 1 ..
Sullivan, Michael	1 to 3

AUSTIN.

NAMES.	In Lot.
Austin, John, owns all the lots from 1 to 44, except 39, 42 & 43	..
Eley, Elmer, & Jacob Sealer	45 & 46
Funk, Zenas	37 & 38

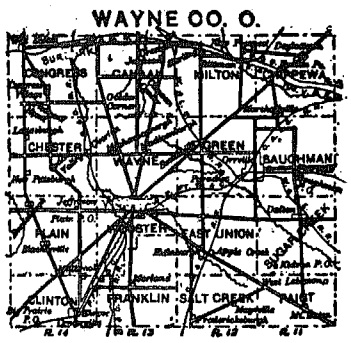

WOOSTER

Township 15 N. Range 13 W.

Scale 2 Inches to the Mile.

EXPLANATIONS

Railroads
Street Railroads
Streams
Woodland
Orchards
Farm Connections
Coal Banks
School
Church

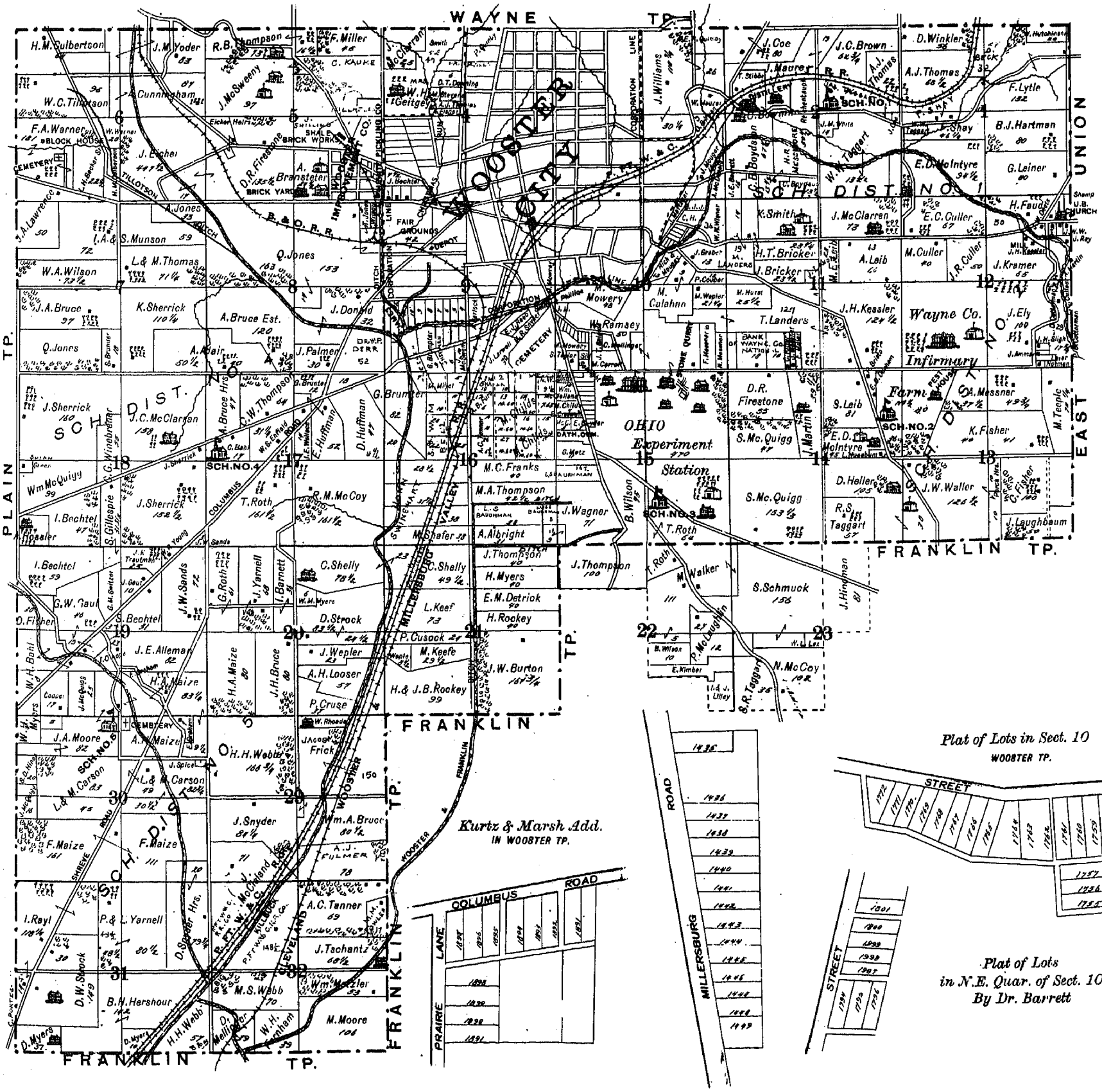

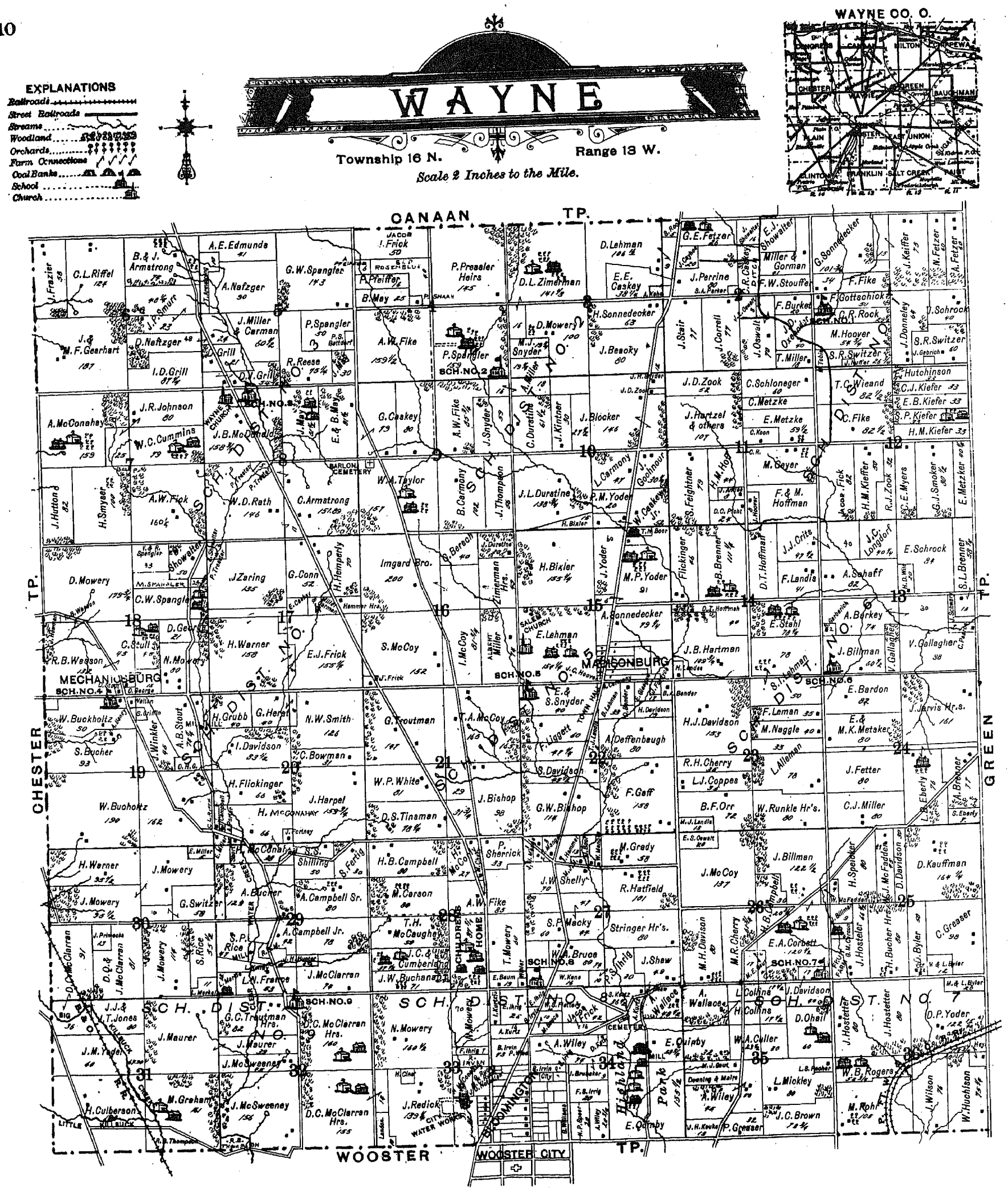
WAYNE
Township 16 N.
Range 13 W.
Scale 2 Inches to the Mile.
EXPLANATIONS
Railroads
Street Railroads
Streams
Woodland
Orchards
Farm Connections
Coal Banks
School
Church
WAYNE CO. O.
CANAAN TP.
CHESTER TP.
GREEN TP.
WOOSTER TP.
WOOSTER CITY
MECHANICSBURG
MADISONBURG
SCH. DIST. NO. 1
SCH. DIST. NO. 2
SCH. DIST. NO. 3
SCH. DIST. NO. 4
SCH. DIST. NO. 5
SCH. DIST. NO. 6
SCH. DIST. NO. 7
SCH. DIST. NO. 8
SCH. DIST. NO. 9
BARLON CEMETERY
SALEM CHURCH
CHILDRENS HOME
BLOOMINGTON
Highland Park
CEMETERY
WAYNE CHURCH
WATER WORKS
LITTLE KILLBUCK
J. Frazier
C.L. Riffel
B.& J. Armstrong
A.E. Edmunds
A. Nafzger
G.W. Spangler
J. Frick
P. Pfeiffer
B. May
P. Pressler Heirs
D.L. Zimerman
D. Lehman
E.E. Caskey
G.E. Fetzer
J. Perrine
E.J. Showalter
Miller & Gorman
F.W. Stouffer
G. Sonnedecker
F. Fike
J. Keiffer
N. Fetzer
A. Fetzer
J.P. Smurr
J.& M.F. Gearhart
D. Naftzger
J. Miller & Carman
P. Spangler
A.W. Fike
P. Spangler
D. Mowery
H. Sonnedecker
J. Beacky
J. Stair
J. Correll
J. Oswalt
F. Burket
F. Gottschick
C.R. Rock
M. Hoover
S.R. Switzer
J. Donneley
J. Schrock
I.D. Grill
D.V. Grill
R. Reese
M.J. Snyder
T. Miller
J.D. Zook
C. Schloneger
T.C. Wieand
C.J. Kiefer
E.B. Kiefer
S.P. Kiefer
H.M. Kiefer
A. McConahay
J.R. Johnson
W.C. Cummins
J.B. McDonald
G. Caskey
A.W. Fike
J. Snyder
C. Durstine
J. Kintner
J. Blocker
J. Hartzel & others
C. Metzke
E. Metzke
C. Fike
M. Geyer
F. & M. Hoffman
H.M. Kieffer
R.J. Zook
C.E. Myers
G.J. Smoker
E. Metzker
J. Hutton
H. Smyser
A.W. Fick
W.D. Rath
C. Armstrong
W.A. Taylor
B. Carmony
J. Thompson
J.L. Durstine
L. Carmony
P.M. Yoder
W. Caskey Jr.
S. Feightner
H.M. Hoff
J.J. Crits
J.C. Longdorf
E. Schrock
S.L. Brenner
D. Mowery
C.W. Spangler
J. Zaring
G. Conn
H. Hemperly
Imgard Bro.
G. Bersch
H. Bixler
J. Yoder
M.P. Yoder
Flickinger
B. Brenner
D.T. Hoffman
F. Landis
A. Schaff
A. Sonnedecker
E. Stahl
A. Barkey
V. Gallagher
J. Billman
R.B. Wasson
C. Stull
N. Mowery
H. Warner
E.J. Frick
S. McCoy
I. McCoy
E. Lehman
J.B. Hartman
E. Bardon
J. Jarvis Hr.s.
W. Buckholtz
S. Bucher
H. Grubb
G. Herst
N.W. Smith
G. Troutman
T.A. McCoy
E.& S. Snyder
H.J. Davidson
F. Leman
M. Naggle
E.& M.K. Metsker
I. Davidson
C. Bowman
A. Deffenbaugh
R.H. Cherry
L.J. Coppes
L. Alleman
J. Fetter
H. Flickinger
W.P. White
S. Davidson
F. Gaff
B.F. Orr
W. Runkle Hr's.
C.J. Miller
W. Bucholtz
J. Harpel
J. Bishop
G.W. Bishop
D.S. Tinsman
H. McConahay
S.S. Shilling
H.B. Campbell
P. Sherrick
M. Grady
J. Billman
D. Kauffman
H. Warner
J. Mowery
G. Switzer
A. Bucher
A. Campbell Sr.
M. Carson
A.W. Fike
J.W. Shelly
R. Hatfield
J. McCoy
H. Speicker
J. McFadden
D. Davidson
J. Mowery
A. Campbell Jr.
T.H. McCaughey
S.P. Macky
Stringer Hr's.
E.A. Corbett
C. Greaser
S.P. Rice
J.C. & Cumberland
W.A. Bruce
J. Shaw
M.H. Davison
M.R. Cherry
H. Bucher Hrs.
J. Hosteler
D. Byler
L.N. France
J. McClarran
J.W. Buchanan
J.J.& J.T. Jones
G.C. Troutman Hrs.
D.C. McClarran Hrs.
N. Mowery
A. Wallace
L. Collins
H. Collins
J. Davidson
D. Ohail
J. Hostetter
D.P. Yoder
J. Maurer
J.M. Yoder
J. McSweeney
A. Wiley
E. Quimby
W.A. Culler
W.B. Rogers
M. Graham
J. McSweeney
D.C. McClarran Hrs.
J. Redick
L. Mickley
M. Rohr
J. Wilson
W. Huchison
H. Culberson
J.C. Brown
P. Greaser
E. Quimby
A. Wiley

NAMES.	Sec.	Acres.
Armstrong, Thomas	5	10
Armstrong, Bill & J	6	94½
Armstrong, Calvin	8	160
Auttle, Joseph	11	8½
Alleman, Levi	23	109
Burkett, Franklin	2	20
Beachey, Jacob	3	80
Batdorf, Presley S	5	5
Blocher, John	10	173½
Bixler, Henry	15 & 10	170
Brenner, Sarah S	13	73
Barkey, Andrew	13	104
Billman, Joseph	13	70
Brenner, Benj.	14	111
Boor, John N	15	5
Boor, John H	27	7¾
Bersch, George	16	45
Baney, Julian Ann	19	½
Bucher, Samuel D	19	93¾
Buckholz, Wm.	19	402
Bowman, Catherine	20	31
Bishop, John	21	98
Bishop, George W	22	114
Bender, Daniel	22	7
Brenner, Adam	24	77
Bucher, Henry	25	80
Byler, Mary & L	25 & 36	32
Billman, John	26	122
Buchman, John W. & M. B	28	71
Baum, Elizabeth	28	19
Bucher, Andrew	29	115
Brinkerhoff, John	33	4
Brown, Andrew	33	4
Bruce, Maggie	34	15
Brown, James C	35	74
Backer, Levi S	35	5
Bardon, Elizabeth	24	82½
Byler, D. & L. M	25	50
Bruce, Wm. A	27	44
Brubaker, Ira E	34	9
Bowman, C	20	31
Caskey, Clara R	2	33
Cayhoe, J	2	20
Carrell, John	2	77
Cummins, Wm. C	7	80
Caskey, George	9	91
Carmony, Levi	10	47
Caskey, Millian, Jr.	10	52
Campbell, James	20	1
Cherry, Rechel H	23	35
Copper, Lucretia J	23	35
Carson, G. M	25	6
Corbett, E. A	26	127½
Campebell, Henry B	26	50
Cherry, Moses R	26	62
Cumberland, J. C	28	37½
Campbell, Alexander, Sr	29	80
Campbell, Alexander, J	29	120
Culbertson, Hugh M	31	198
Colline, Lydia	35	33
Culler, Wm. A	35	53½
Carson, Margaret	28	80
Conn, George H	17	52
Crites, John J	13	88½
Carmony, Anna	22	½
Carmony, Brada	9	102
Donnelly, John	1	64
Durstine, Catherine	10	61½
Durstine, Lyman	10	138¾
Davidson, H. J & M. C	22 & 23	172
Deffenbaugh, A. M	22	80
Davison, M. H	26	80
Davidson, Samuel	22	45½
Davidson, D. & S. C	25	30
Edmands, A. E	5	41
Eberly, Levi B	24	80
Eberly, Samuel	24	7
Fike, Fredrick	1	34
Fetzer, George E	2	26
Frazier, John J	6	58
Fike, Adam W	4, 7, 9 & 28	491
Felzer, Note	1	60
Feightner, Samuel	11	79
Frich, Jacob	12, 34	186
Frich, Edgar J	17 & 16	167
Flichinger, Henry	20	66
Fortney, John	20	3½
Fordyce, John	22	3 1-3
Fetter, John	24	80
Fertig, Michael	29	30
France, Levi N	29	53
Flattery, Wm. S	34	10
Fath, David	34	1
Fetzer, Andrew J	1	60
Fike, George A	12	82
Gottschick, Fredrick	1	50
Grill, David	5	21
Grill, I. D	6	87½
Gill, David J	5	55
Gearhart, Jacob & W. F	6	187
Gochnauer, Jacob	10	30
Gallagher, Victor	13	113
George, Daniel	18	22
Grube, David H	19 & 20	76
Griffin, Sarah	19	½
Glasgo, Elizabeth	22	8
Gaff, Franklin	22	158
Greaser, Christian	25	98
Gaut, Mary E	26	20
Gaut, Martha J	35	16
Greaser, Peter	35	32
Graham, Maria	31	163
Garman, F. & J. Miller	5	60½
Grady, Josiah M	27	53
Hoover, Maria	1	54
Hartzler, John	11	107
Hoff, H.	11	45
Hoffman, Fred. & M	11	68¾
Hoffman, David F	14	99
Hammer, Margret A	17	11
Hostetter, Jeptha	25	86½
Hatfield, Robert	27	101
Hammer, Mary J	27	15
Hunter, Rebecca A	29	20
Heyl, John	36	20
Hostetter, Jonathan	36	80
Hutchison, Wm.	36	75½
Hutton, George	7	82
Hoover, J.	11	10
Hemperly, H.	17	71
Hutchison, Emma A	12	38
Hurst, George	20	40
Ehrig, Peter S	27, 34 & 33	71
Imgard & Bro	16	200
Ihrig, Elizabeth	33	25
Irwin, Rebecca	33	44
Johnson, John R	7	105
Jarvis, Joseph	24	161½
Jones, Quinby, J. J. & J. T	31	80
Keeffer, John	1	93
Keeffer, Simon P	12	32
Keeffer, C. J	12	32
Keeffer, Ezra B	12	32¾
Keeffer, Henry M	12	50
Kauffman, D.	25	164
Kurtz, Susan	27 & 34	37
Kurtz, Adam	33 & 34	29
Kelly, Elizabeth	29	2¼
Kean, Alice A	27	16
Kinter, John B	10	30
Kauke, John H	35	15½
Landis, Franklin	14	41
Lehman, Semon S	14	128
Lehman, Ephram	15	154
Lehman, David	22	33
Landis, Thomas A	22	8
Landis, Martha J	23	15
Landis, Harriet	14	6½
Landau, Charles	33	10
Leggett, Joshua, Jr	22	107
Lehman, Frank	23	35
Miller, Tobias	1	20
Mowery, David W	18	179
May, Barbara	4	25
May, James	8 & 5	111
May, Elisa & Barbara	8	81½
McDonald, Joseph B	8	158
Mitzke, Charles	11	21
Mitzke, Eliza	11	59
Myers, Catherine E	12	40
McCoy, S.	16	152
McCoy, John	26	137
McCoy, Ira S. M	16	81¾
McCoy, Elizabeth, et al	21	165
Miller, Albert	16	78
Mowery, N	18, 28, 27 & 33	398
Miller, Elizabeth, heirs	20 & 30	10
Metzker, E. & M. K	24	80
Miller, Cornelius	24	80
McFadden, M. J	25	45
McFadden, Emma M	25 & 26	6
Manges, William	27	11
Manges, Catherine	27	3
Manges, Joseph H	27	14
Mackey, Sarah P	27	107
McCaughey, Thomas	28	50
Markel, Constant	29	1
McClaran, D. C	30, 31, 32 & 33	347
McClarran, D. Q. & John	30	81
Mowery, John N	30	369½
McSweeny, John	32	156
Mickley, Lydia	35	80
McClarran, Grace Jenette	29	74
McClarran, D. Q., et al	32 & 33	169
Miller, Adam	3, 9, 10	49
Maurer, John	31	120
Naftzger, Daniel	5	72
Naggle, Maria	23	40
Neuffer, John	1	1
Oswald, J. E	2	8
Oswald, Jacob	2	70
Oswald, Ella S	26	20
Ohail, Daniel	35	60
Orr, Sarah E	23	72
Oxeunder, Jefferson D	2	41
Perrine, Jane	2	80
Parker, Sarah A	2	2
Pressler, Peter	4	145
Pfeiffer, A.	4	6
Pfeiffer, Paul	4	16
Picht, D. C	11	24
Porter, A.	20	15
Pearce, C.	13	7½
Punsch, John	30	13
Ouinby, Ephram	34 & 35	90¾
Rock, C. R	1	29
Rock, Samuel	2	5
Reese, Rush	5	75
Rath, W. D	8	157
Runkle, Wm.	23	80
Rice, Simon P	29 & 30	82
Rouch, Mahlon C	33	1
Redick, John I	33	139½
Rohr, Michael	36	105
Rosenbluh, G. & P	4	40
Riffel, Curtis L	20	2½
Sonnedicker, George	1	101
Switzer, Simon R	1	87
Schrock, Joseph	1	40
Showalter, Joseph	2	16½
Stouffer, Frank W	2	25½
Stair, Jacob, Jr	2	78
Snyder, Marion J	3	19
Sonnedecker, H.	3	63
Shaan, Jacob	4	5
Spangler, Peter	4 & 5	296
Smurr, J. P	6	195
Smith, Robert J., ice house on leased ground		..
Snyder, Harmon	7	100
Snyder, Sarah	22	40
Snyder, John H	9 & 10	71
Schlonegger, C. H	11	60
Schrock, Elias	13	84
Schaaf, Michael M	13	82½
Schwarv, Joseph	13	7½
Stahl, E.	14	78¼
Sonnedecker, A.	15	79½
Schlonegger, C. H	11	60
Schrock, Elias	13	84
Schaaf, Michael M	13	82½
Schwary, Joseph	13	7½
Sonnedecker, A.	15	79
Spangler, Viola A. & A. M	18	33¼
Spangler, Charles W	18	54
Stull, Christian	18	91
Stout, Annie B	19	74
Speicher, H.	25	80½
Shaw, John	27 & 34	51½
Sherrick, Leah	28	33
Switzer, Geo. M	29 & 30	72
Spur, N. P	33 & 34	20
Smith, N. W	20	126
Shaver, John	34	1
Short, Elizabeth	20	2½
Smoker, David J	12	80
Shelly, John W	27	70
Traster, Priscilla	8	10
Troutman, G.	21	147
Troutman, George C	32	82½
Thompson, R. B	32	11
Taylor, W. A. et al	9	157
Thompson, Jacob	9	56
Wieand, Theodore C	12	82
Warner, H. & McK	17	171
Walten, Joseph P	18	1
Winkler, Joseph	19	45
Winter, Simon	28	1
Wise, Peter	33	1½
Warner, Hiram	30	95½
Wiley, A	34 & 35	128
Wilson, James	36	76½
Walton, G. C. & J. C	19	½
Wile, Harvey D	13	20
Wasson, R. B	18	132
Yoder, M. P	10	110
Yoder, Joash	15	60
Yoder, David P	36	122
Yoder, John M	31	60
Zimmerman, S.	3 & 16	49
Zimmerman, David L	3	141 1-3
Zook, Jeptha D		65
Zook, Jacob K	12	32
Zaring, Jacob	17	135

NAMES.	In Lot.
JEFFERSON.	
Bucher, Mary	10 & 11
Comp, Jacob	out lots 5 to 8 11 & 12
Cassaday, Jennie B	29 & 30
Eason, B. S. & B. F	out lot 9 ..
Fishburn, L.	15
Foreman, Samuel	19 & 20
Fishburn, Levi	13 & 14
Fishburn, Daniel	3
Joliff, Jesse	10
Kendell, T. W	4
Lessiter, C. W	1, 8, 2
Sidle, John, heirs	9
Werick, David	21
Whitmeyer, Catherine	41
Walter, Jno. J	33 to 36
Walters, Catherine	31 & 32
Zaring, Peter	16 to 18
MT. EATON.	
Beeler, John	57 to 60
Blanchard, Louis	104
Bachman, Henry	155 & 156
Buche, Emanuel	36
Bringer, Emma L	49
Berger, John J	73 & 105 to 108
Bowin, Adolph	95
Baldinger, Louisa	11 & 61
Beichler, Barbara	88 & 87
Countris, Elizabeth	97, 98 & 99
Chatelain, Louis	14
Chenev, A. & S	46 & 47
Cagnet, Rosalind	74
Cabot, Stephen	120
Cabot, Eliza	1 to 4, 10 & 102
Desvoignes, Jules	72
Dodez, Catherine	163 & 164
Grosjean, Julia	100
Graber, E. F	43
Hofacre, John	103
Haag, Barbara	52
Hindman, John	5 to 10
Jeandervine, Louis	121 to 123
Kline, Louis C	71
Ketter, Charles S	85 & 86
Lucas, Sarah J	69 & 70
Lischer, Samuel	75
Loreaux, Rebecca	169 & 170
Mathiot, Geo.	45
Marchand, U	33, 157 to 162
Meyer, Barbara	62
Maag, Jacob	13, 15 & 16
Mingre, Nicholas	21 to 24
Marshall, Fremont	44
Numbers, Enos C	129 & 130
Parkinson, William	65
Pfister, Christian	109 to 119
Parrot, James & Mary	54
Ruch, Edwin	74
Ruch, Frederick	63
Roth, Charles C	17 to 20 & 37 to 39
Ruch, Jacob	48
Reese, Elizabeth	93 & 94
Smith, Peter	68
Schaffter, John J	75, 76 & 96
Stair, Adam	81 & 82
Schaffter, E. P	40
Stauffer, Elizabeth	55 & 56
Stahl, Charles	83, 84 & 165 to 168
Schaffter, Gustave	79 & 80
Stair, E. & Geo	29
Stauffer, Christian	12
Schlaffley, Louisa	66 & 67
Stair, Peter	89 to 92
Villard, Frederick	35, 77 & 78
Villard, Wm.	64
Westcot, J. B	41
Westcot, J. M	50 & 51
Wise, D. B	30 & 34
Westcot, Morton	63

J. H. KLINE.

Proprietor of Highland Park, in Wayne township, near Wooster. Churches, Sabbath schools, social orders, picnic parties, public or private, accommodated with the most careful attention. Lake Talbot, with a good supply of row boats. Reception hall; dancing hall; dining hall and kitchen. Fuel furnished to picnic parties free. Check room open on all public days. Picnic parties will find it a splendid place. In the evnings you will find the Park and surroundings a nice place to spend your leisure hours, in the balmy shade, and enjoy a good time. A first-class temperance restaurant will be open at all times, where ice cream, candies, fruits, cigars, soft drinks and lunch will be served on short notice. Dates for picnics can be secured by calling on or addressing the proprietor. J. H. Kline, Wooster, Ohio. Residence at the Park.

NAMES.	Sec.	Acres.
Ault, Alfred	2	1
Armstrong, Harrison, farmer	31 & 30	244
Armstrong, D. C.	31	110
Armstrong, Thomas	31	157
Ackerman, George	5	20
Armstrong, William, farmer	31	172
Armstrong, Calvin	31	78
Armstrong, T. A.	32 & 31	178½
Baum & Stebbins	1	4
Bowley, Alice	1	¼
Baum, Otis L.	2	¼
Baum, George H	2	¼
Bowman, John	4, 5 & 6	251
Baker, Samuel	5	70
Burns, Wm.	7 & 8	95
Blocher, John W	26 & 13	195
Bixler, Edward	15	80
Barnes, James A	20	40
Barnes, W. P	21	94
Bessy, Wm., farmer and grain raiser	24	54
Blocher, Joseph H	26	79
Brenizer, Geo., farmer	28	40½
Brinkerhoff, James, Sr	30	106
Brinkerhoff, James, Jr	30	40
Buechel, Adolph	31	½
Boley, Charles	2	16
Benjamin, B. V	1	12
Braddy, Christopher	2	6
Baum, Philip	2	18
Bricker, John	4	½
Bricker, Samuel	5	2
Baker, Samuel T	36	70
Burns, M. A., et al	8	120
Bauman, Frederick	14	137
Burkholder, Robert	19	3
Barnes, Jermiah C	21	26
Bowers, Jacob	22	12
Bessy, Julian	24	20
Bowman, Daniel	27	99½
Brenizer, John	28	40
Brinkerhoff, Amos	30	13
Bowers, Levi, farmer and stock raiser	31	½
Brinkerhoff, John	32	129
Bowman, Hattie	11	63
Coulter, Samuel M	1	66
Countress, Geo	1	¼
Crane, Zenas Z	1, 11	145
Cockrell, R. C	5, 8	127
Cockrell, R. M	6	62
Crofoot, Albert	14	2
Cornell, Susanna	36	32
Crats, Stephen C	1	29
Creston Milling Co	1	2
Coover, Abraham	5	9
Cockrell, Finley	6	96
Crane, Frances J	11	36
Cornell, John	36	60
Dyers, John A	1	¼
Darrh, Theodore	15, 16	6
Diffendorfer, Hannah	35	7
Davidson, W. L., farmer	2, 11	47
Dulin, S. J	26	40
Eberwine, Victor	2	2
Eby, Samuel	12	81
Eby, Anthony	18	3
Edmunds, Lewis C	15, 16	13
Ewing, Samuel, Jr	7, 31	158
Ewing, Cyrus	15	154
Ewing, Simon	30	160
Egbert, Antonia	12	1
Fetzer, Simon	3	117
Fray, O. A	4	166
Fetzer, Jacob E	9	40
Fetzer, Daniel	11	41
Fetzer, Solomon, farmer	4	114
Fray, Eli M	5	7
Fetzer, Earhart J., farmer	11	81
Fetzer, Thomas	14	121
Fray, E	17	23
Fike, Michael	21, 28	120
Fetzer, Peter, farmer	24	82
Fetzer, Martin	25	79
Fike, Frederick	28, 33, 23	244
Feightner, Samuel P	31	¼
Farmer, Jacob, farmer	33	36
Feeman, Elmer & Matilda	34, 35	17
Fouch, Josiah	35	61
Fetzer, Geo. E., farmer and stock raiser	35	14
Fike, Mrs. Mary	11	63
Fetzer, Valentine, farmer	19, 29	86
Fike, John D	22	90
Fike, John	22, 23, 26 to 29, 2	480
Fetzer, Barnhart	25	79
Fetzer, Frederick W	29	135
Felger, Mary	31	¼
Feeman, Charles	34, 35	56
Fouch, H. H	35	38
Feeman, Leander	35	19
Faud, John H	35	44
Griswold, Geo. W	1	64
Goffinet, Annie E	1	.03
Gearhart, Jacob	6	283
Gottschick, Geo	14	16
Gingery, John	24	143
Gaul, David	34	61
Grunder, Magdalena	35	40
Galletine, James	1	¼
Gerstenschlager, George, farmer	..	..
Griswold, Sherman E	1	43
Garman, Francis	5	2
Garver, Christian	8	77
Gibson, Elizabeth	19	7
Gaut, Mathew	31	69
Gingery, Jonathan	35	58
Grunder, Henry, farmer	36	108
Gerstenschlager, M	36	92
Graf, George	3	8
Heckman, John P	1	¼
Higgins, James	1	¼
Hyatt, John	4	4
Hill, Charles H	6	19
Hill, B	9	98
Hoisington, Wiram	21, 22	110
Hawks, Isaac	22	99
Hostetler, John	23	78
Hewit, Rebecca	25	89
Hass, Jacob	3	81
Hewet, D. A., farmer and stock raiser	..	..
Haffey, Margaret	1, 2, 12	58
Haffey, John	1	¼
Hollaway, John B., Jr	4, 9	97
Heidelburg College	8	107
Haskens, F. N	10	159
Hemming, D. W. and wife	17	71
Hass, Michael	22, 28	123
Hendricks, Ann	23	80
Hoff, David B	23, 25	242
Hoisington, B.F., farmer	34	49
Horn, Harvey	15	3
Hoff, Elmer, farmer	..	..
Irvin, Geo. & Joseph	32	106
Irvin, I. H., farmer and stock raiser	..	..
Irvin, Geo	32	54
James, Mercy E	2	2
Johnson, M. M	23	2
Johnson, J. E	22, 23	72
Jordon, Willard B., et al	12	160
Johnson, E. & P	23	80
Jones, Geo. G	11	7
Kerr, Russell E	1	8
Keeley, Adeline	1	4
Knepp, Mary A	5	9
Kerns, Henry H	5	39
Kane, Guy, farmer	..	..
Knepp, Leah	1	¼
Kerns, John	5	100
Keck, Henry	5, 8	99
Kissinger, Jacob	9	100
Knowlton, A. W	11	30
Keeney, Champion	27, 34	252
Kintner, John	35	12
Kline, Simon L., farmer	19	29
Kollert, Robert	19, 20	90
Kauffman, D., farmer and stock raiser	..	..
Knepp, Wm	11	10
Keeney, John J	12	80
Koch, Malvina	27	41½
Kahn, Augustus	35	10
Kauffman, Peter	35	62
Keck, Sarah	11	63
Kneistrich, Dr. A. C	3	16
Little, Geo. W	2	7
Lee, Mary S	1	7
Long, D	16	203
Lichty, Benj. F	22	3
Lance, E	1	7
Lance, A. J	2	49
Lehn, Abraham	15	¾
Lewis, Levi	16	19
Lutz Bros	1, 12	6
Morehead, Robert	1	¼
McIlrain, Margaret	1	16
McGlennen, W. I	2	32
Mathews, Geo	9, 10	137
Myers, Margaret	11	7
McGlenen, J. & N. Hostetler	13	78
McIlvain, D. W	14	49
McGaney, James	15	½
Muir, J. & Charlotte	18	54
Mathews, Levina	37	20
Mohler, Henry	33	61
Miller, M. M	35	100
Miller, Emmet	34, 35	83
Myers, Leander	11	1
Morrow, Thomas	13	160
Middleton, F. L	1	¼
Myers, Henry	1, 11	4
Miller, John	3	42
Myers, Amos	11	1
McGlenen, Joseph	12	100
McIlvain, Geo. A	14	46
McIlvain, David E	14	49
McCarter, John	18, 19	4
Miller, G. R	22	3
Metz, Samuel, farmer	28, 29	59
Mulhollen, Geo	34	110
Metsker, Louise	36	165
McConnell, Edna	1	½
Mohler, Josiah	34	19
Morehead, Robt., prop. of the Morehead House, Creston, O	..	..
Norton, James	5	39
Notestine, John B	10, 15	13
Notestine, Isaac	10	80
Norton, Mary Jane	19	5
Naftzger, Samson	7	160
Notestine, Jacob	19	46
Notestine, Benson, farmer	20	155
Null, Mrs. C	13	81
Orr, W. S	18	86
Orr, Hugh	19	8
Oller, Daniel	29	85
Overly, Geo. W	1	¼
Orr, James	19	140
Oswald, Wm	19	80
Oller, Abraham	30	82
Oswald, J. N., farmer	..	..
Peak, Henry A	2, 11	81
Parmenter, W	18	100
Parsonage, Cannan & Salem	22	¼
Pfeiffe, A. F., farmer and stock raiser	..	..
Palmer, E. A	18	98
Parmenter, W	18, 19	119
Ruggles, Joseph H	1, 2	52
Romick, Ada G. & John	12	80
Rock, Samuel	14	2
Russell, Thomas & Emily	21	76
Rock, Henry	24	27
Rhoads, Samuel, Sr	34	8
Rhoads, Jacob	34	40
Rhoads, Mary	11	6
Rickel, G. W	9	25, 98
Romick, Andrew	14	167
Reeder, G. Asbury	15	81
Reed, Mary	22	8
Rhoads, Samuel	33	28
Reese, Rush	33, 34	358
Rouch, Geo. K	35	80
Russell, Thomas	21	40
South, John	1, 2	20
Stanford, Wm	1, 2	3
Sweeney, Wm	2	34
Smith, Ezra, farmer	4	85
Smith, Geo. A	5	55
Shilling, A. J	7	84
Smith, DeForrest	10	20
Stebbins, W. P	12, 14	132
Steel, Levi	13	81
Smith, James	15	83
Sells, Mrs. Clara L	22, 15	51½
Sell, Jacob	16, 17	275
Stratton, Cyrus	17	95
Shilling, John	18	166
Sommers, Barbara P., farmer	19	62
Sommers, Abraham	19	107
Scott, Wm	21	81
Shaver, Elizabeth	22	1
Slemmons, John	24	163
Shaffer, Jacob	24	¼
Smith, Jacob L	26, 27	101
Shisler, Samuel	35, 36	75
Sprengle, Sophia	2	28
Slater, H. A., et al	13	81
Slater, Monroe, farmer and stock raiser	..	..
Shoup, Catherine A	1	¾
Smith, Sophia	1	8
Snyder, Geo	3	109
Smith, M. I. & L. J. Hoard	4	23
Shilling, M	7	80
Showalter, H. W	8	78½
Smith, D. N	10	60
Stebbins, C. A	12	77
Slemmons, S. M	13, 14	152
Smith, Adam	15	140
Shaw, B. R	15	½
Shaffer, Henry	19	17
Snell, Eli	21	3
Snell, John	22	160
Stutzman, Susan	23	35
Shoemaker, Wm	24, 25, 26	303
Shoemaker, W. W	26	40
Snell, Jacob	28, 29	96
Smith, Isaac	13	79
Sommers, Elizabeth	19	18
Settles	33	65
Sommers, E	32	80
Smith, F. & A. Anderson	32	80
Tracy, Ellen	1	¼
Taylor, Emma	15	40
Totten, Geo	15	2
Talley, Josiah	18, 20	113
Tuttle, David G	13, 14	93
Totten, James & Clara	15	¼
Taylor, Mrs. M. J	17, 20	160
Talley, Christian, farmer	19	62½
Van Doorn, Wm. P	16	3
Whitmore, A. M. & C. W	17	187
Wells, Isaac	1, 2	46
Wean, W. R	1	95
Wells, Nathan M	1, 2	18
Weiduch, Geo., heirs	2, 8	238
Welday, A. J	3	41
Walter, Martin	4, 5	187
Whonsettler, John D	10	80
Weimer, Geo	10	139
Whonsetler, S. J. & E. N	16	122
Wiles, A. C	16	143
Whonsetler, Samuel	29	216
Walmer, W. H. & Rebecca	25	5
Whitworth, Samuel	36	81
Woodard, Wm. H	2	½
Whonsetler, R. J., farmer and stock raiser	..	..
Wean, Horr, Warner & Co	1	15
Wideman, Jacob	2	64
Woodard, Joseph	2	41
Whonsettler, Jacob	3	120
Whitmore, Samuel	9	174
Whonsettler, Geo. W	10	83
White, Lucetta	12	19
Wiles, Daniel	16, 21, 22	204
Whonsetler, S. L., farmer	28, 20	213
Wiles, J. M	22	115
Whitworth, Elizabeth	31	2
Wolf, Levi	34	3
Wiles, L. E., farmer	..	..
Whitmore, Chas. W., farmer	..	..
Young, Cyrus	7	106
Yoder, Joash	34	83
Younker, Martin	23, 25	179
Young, Mary	35	15
Zellers, Elizabeth	28	82
Zimmerman, Samuel	34	40
Zellers, Mary & Urilla	28	40
Zimmerman, Mary	20	49

WINDSOR, OR CANAAN CENTER.

	In Lot.
Dushane, James	3 & 4
Huntsberger, Jonas	27
Herman, E. L	32 & 33
Lehn, A. R	35 & 36
Lichty, Benj. F	5 & 6
Miller, Geo	20 to 23 & 26
McGavery, James	28 & 29
Miller, Edward E	24 & 25
Marshall, Daniel	1
Parmenter, Alfred	7 & 8
Russell, Thomas	20
Ritter, Regina	15 & 16
Snell, Henry	2 & 3
Stephenson, Asa	37 & 38
Snell, Eli	9, 10 & 11
Smith, Wm. H	17 & 18
Shaw, Benj. R	34, 35, 38, 39 & 40
Sommers, D.	40, 41 & 42
Slutts, Rebecca	11 to 15
Wing, Philander	16 & 17

CRESTON.

CRESTON CLOTHING COMPANY.
Clothiers, Tailors and Hatters. L. A. Coulter, Mgr. Creston, O.

G. W. LITTELL.
Dealer in Fine Furniture at Lowest Prices. Undertaking a Specialty. Creston, O.

MILLER BROS.
Dealers in Hardware, Stoves, Tin, Copper, and Ironware, Lime, Salt and Coal; all kinds of Paints and Oils. Spouting, Slate, Tin and Iron Roofing done on short notice. Creston, O.

ROBERT MOREHEAD.
Owner and Proprietor of the Morehead House; accommodations first-class. Opposite depot. Creston, Ohio.

F. P. WILLIAMS.
Groceries, Fruits, Tobacco and Confectionary.

W. P. STEBBINS.
President of Creston Bank.

STERLING.

J. M. BAIR.
Dealer in Groceries, Provisions, Queensware, Cigars, Tobaccos, Confectionaries, etc. Canned Goods a Specialty. Sterling, O.

WILLIAM WISSLER.
Proprietor of Central House, with Livery, Feed and Sale Stable in connection. In central part of the town.

DR. N. B. DAWSON.
Physician and Surgeon. Sterling.

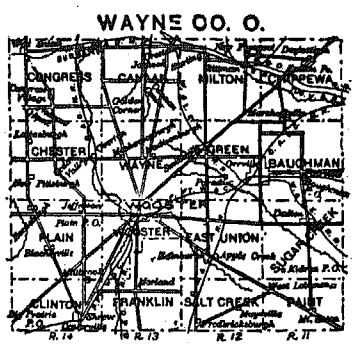

CANAAN

Township 17 N. Range 13 W.

Scale 2 Inches to the Mile.

EXPLANATIONS

- Railroads
- Street Railroads
- Streams
- Woodland
- Orchards
- Farm Connections
- Coal Banks
- School
- Church

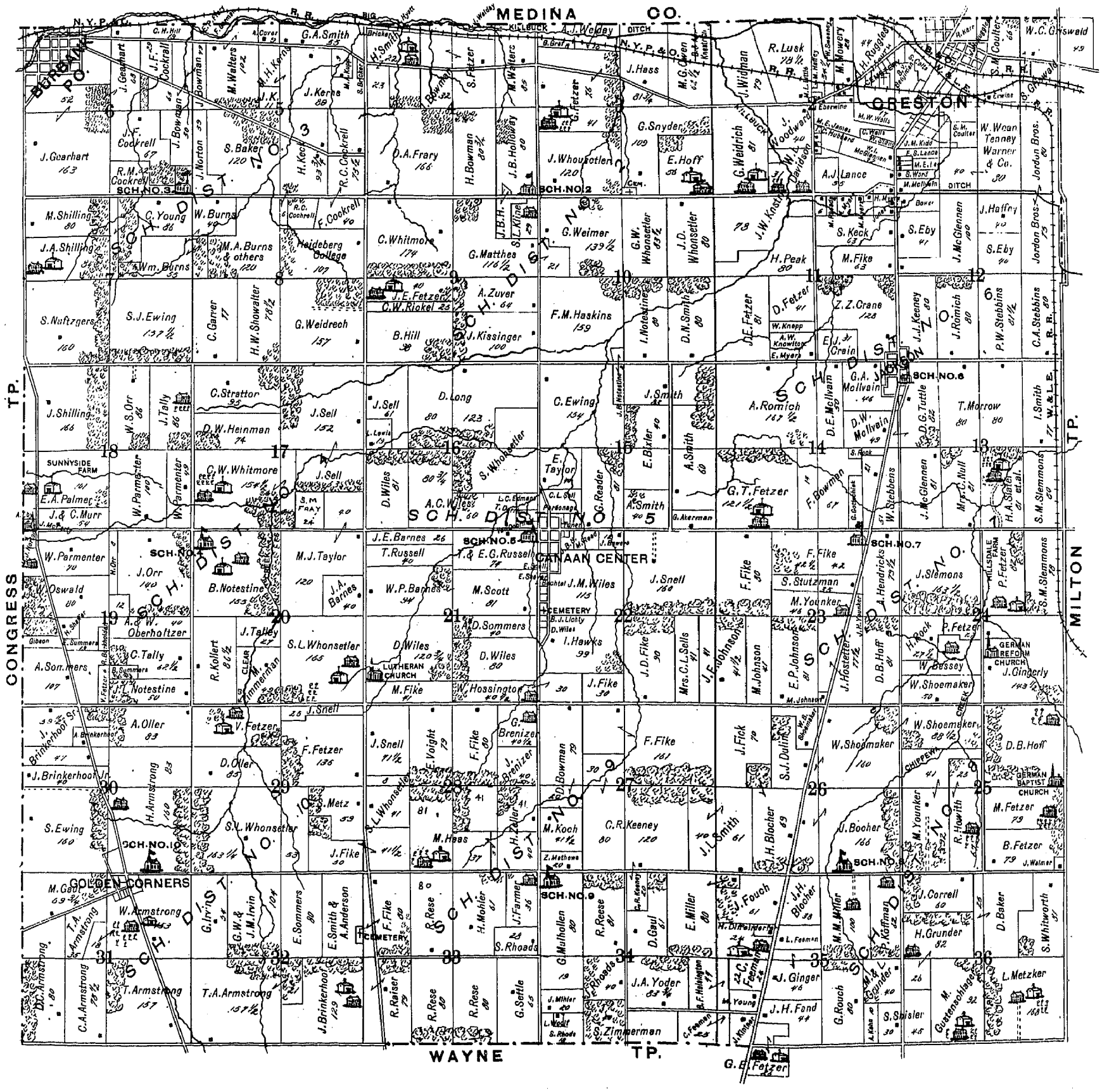

CONGRESS

Township 21 N. *Scale 2 Inches to the Mile.* Range 14 W.

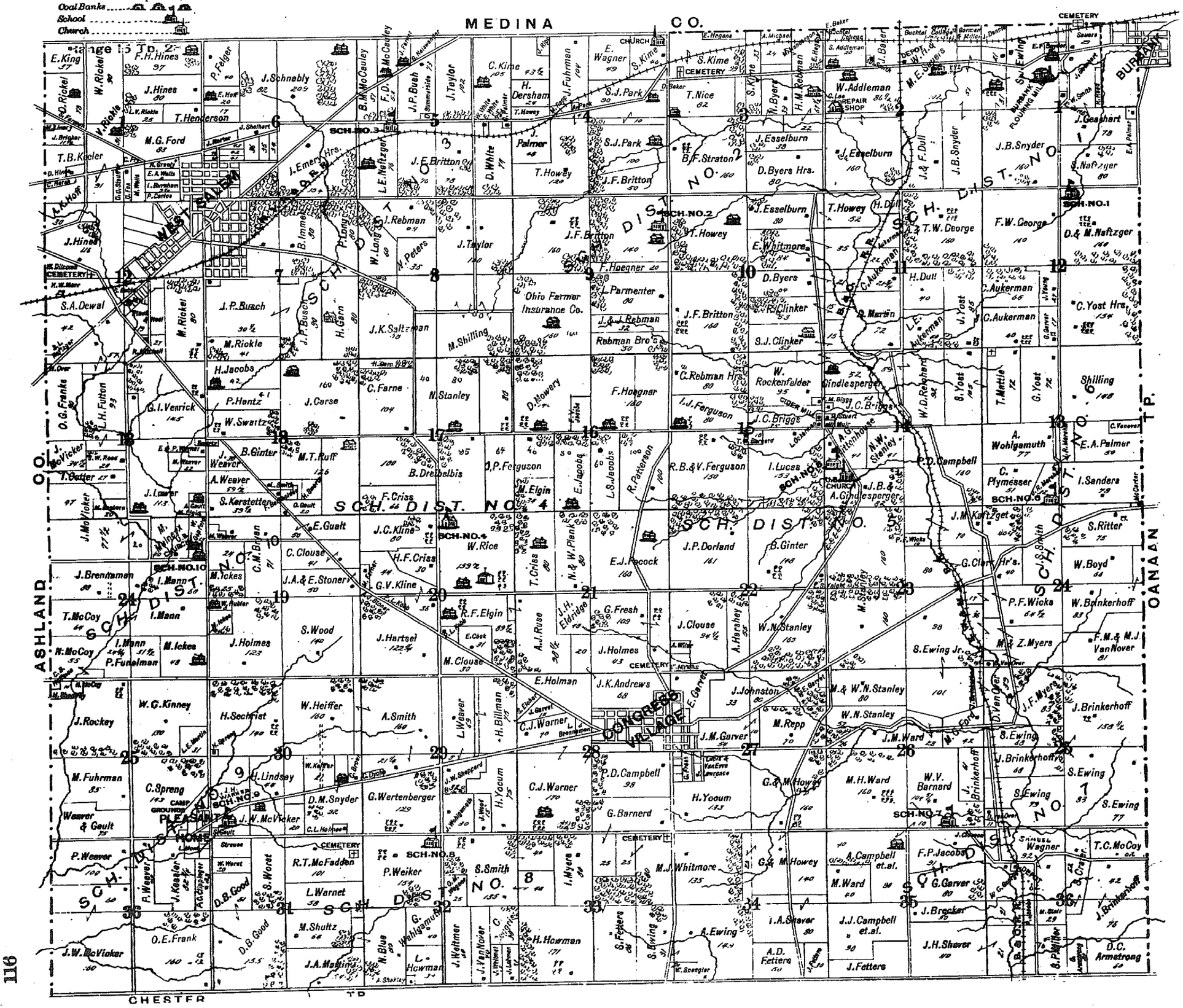

NAMES.	Sec.	Acres.
Addleman, Susan.	2	20
Aukerman, C.	12	65
Aukerman, Catherine.	14	1
Armstrong, D. C.	36	60
Addleman, William.	2	83
Aukerman, L. E.	11	40
Aukerman, J. C.	12	60
Armstrong, Calvin.	36	20
Auckerman, C.	11 & 12	125
Buchtel College.	2	26
Baker, Joseph.	3	1½
Byers, David Hrs.	3	1½
Baker, Daniel.	4	6
Busch, J. P.	7	170
Barch, Jacob.	6	11
Briggs, F. M.	15	2
Bryan, C. M.	19	71
Boyd, James & William.	24	66
Barnard, Wm. V.	26	104
Brinkerhoff, James.	25, 26 & 36	337
Brown, Caroline.	30	11
Barth, Cyrus.	1	1
Brinker, J.	1	11½
Baker, John.	2	33
Byers, Naomi.	3	61
Byers, David.	1, 11 & 10	87
Britton, James F.	4, 5, 9 & 10	664
Busch, J. P.	7	80
Briggs, J. C.	14 & 15	75
Barnard, Thos. W.	15	10
Burkholder, F.	18	1
Bryan, C. M.	19	95
Brinkerhoff, W.	24	83
Brenneman, Lydia.	28	6
Blue, Nelson.	31 & 32	101
Brenneman, John.	24	100
Barnard, Rose & Geo. D.	33	130
Baker, Etta.	2	9
Clinker, Sarah.	10 & 11	68
Campbell, P. D.	14	160
Chriss, H. F.	20	30
Cook, Eliza.	20	31
Clouse, James.	22	94
Campbell, J. J.	35	98
Classon, John S.	35 & 36	5
Crater S.	36	52
Clippinger, P. C.	36	22
Carter, M. C.	24	1
Clinker, Rebecca.	10 & 11	68
Carse, John.	18	160
Clouse, Mary.	20	30
Chriss, Theodore.	21	80
Clark, G. Hrs'.	23 & 24	120
Campbell, J. I. et al.	35	98
Clouse, Cynthia	19	61
Campbell, Alx. T.	35	120
Criss, F.	17	66
Dennis, John I.	1	21
Dersham, Huldah.	4	24
Dreibelbis, B.	17	247
Dyche, Charles.	29	5
Dull, Jonas & Francis.	2	75
Dull, Henry.	11	40
Dorland, John P.	22	161
Delcamp, William	12	12
Elgin, Mary.	16	34
Ewing Samuel.	33	81
Ewing, Samuel, Jr.	1, 23 & 25	453
Esselburn, John.	2, 3 & 10	273
Emery, Jacob. Hrs'	6	154
Eldridge, J. H.	21	48
Ewing, A.	33 & 34	79
Ewing, J.	1	107½
Elgin, Ruth.	20	89
Ewing, Simon.	25	81
Eicher, S.	28	..
Ewing, Alex.	34	149
Fuhrman, John.	4	104
Ferguson, R. B. & V.	15	150
Farner, Mary.	20	6
Ford, Mercy G.	25 & 26	42
Fulton, Malinda.	13	93
Franks, O. G.	13	80
Franks, Oliver E.	36	160
Farne, C.	17	104
Ferguson, Ida J.	15	80
Fresh, George.	21	109
Fetters, A. D.	34	50
Farner, Sarah.	1 & 5	12
Fulton, Luther H.	13	93
Fuhrman, Michael.	25	85
Farner, J.	5	..
Ferguson, R.	16 & 17	100
Gerberich, William.	2	102
George, Andrew.	12	160
Gindelsperger, D.	14	52
Gindelsperger, J. B. & Alice	14 & 15	84
Gault, O.	18	20
Good, D. B.	31	206
Gault, Aaron,	13	12
Gault, Weaver.	25	75
Garn, Henry J.	7 & 17	96
Gorman & Miller	2	15
Gault, S.	30	1
George, A. & T. W.	11	160
Garver, George.	12	27
Ginter, Barton.	18 & 22	254
Gault, Esther.	19	50
Garver, John M.	27	54
Gepford, William.	24	15
Gottschick, Frederick.	25	4
Gottschick, Anna M.	25	1
Gearhart, J.	1	78
Harsh, C.	1	..
Henderson, H. M.	3	7
Howey, Thomas.	4, 10 & 11	332
Hubler, Sarah.	19	16
Holmes, Jacob.	19	123
Hershey, William	25	¼
Holmes, Clement C.	30	¼
Howman, Lewis	32	39
Hines, David.	1	4
Hoffman, C. E.	25	1
Harbaugh, Calvin.	30	1
Holmes, Eliza.	36	1
Hines, Fred H.	1	97
Hines, Jacob.	1	80
Heiffer, W.	30	160
Hagans, Emeline.	3	6
Hoegner, Fred.	9 & 16	180
Hubler, William.	19	8
Hershey, Abraham.	12	55
Howey, Geo. W. & Hugh M.	27 & 34	329
Howman, Henry.	33	171
Hoff, A. K.	1 & 12	45
Holmes, Frank.	25	1
Hensel, CalvinH.	1	3
Hartsel, J.	20	122½
Holmes, E.	28	..
Ickes, Nathaniel.	24 & 19	84
Ickes, M.	19	25
Immel Amanda.	7	78
Jacobs, L. S.	16	60
Jacobs, Ezra.	16	80
Jacobs, T. P., et al.	35 & 36	104
Kime, Samuel.	3 & 4	178
Kime, Conrad.	4 & 5	148
Kobb, P. L.	20	10
Kinney, W. G.	25	130
Knight, L. S.	22	15
King, Emily.	1	37
Kline, J. C.	20	80
Kerstetler, Samuel.	18	39
Keeler, T. B.	1	..
Knight, Tanner.	22	3
Keiffer, William.	30	181
Kessler, Joseph.	36	82½
Kline, G. V.	20	80
Lee Charles.	2	1
Lindsey, Harvey.	30	44
Lindsey, Mary.	13	½
Lindsey, M.	1	1
Long, William.	7 & 8	140
Landaw, David.	30	¼
Lowery, John.	13	113
Lucas, I.	15	153
Larance, T.	27	5
Lohman, J.	32	21
Michel, A. Augustus.	3	9
McCauley, B. M.	5	51
Martin, David.	11	72
Marshall, Joseph R.	13	49
Mathews, Elliot.	25	½
McVicker, Jasper.	30, 24 & 13	179
Myers, John F.	24 & 25	83
McFadden, R. T.	31	101
Myers, Isaac M.	33	80
Mitchell, David.	1	1
McCoy, Nancy.	24	55
Martin, Lewis E.	25	31
Mann, I.	24	60
McCauley, F. D.	5	53
Mann, Isaac.	24	205
Matty, Samuel.	13	72
Muir, William.	14	1
Myers, M. & Z.	23 & 34	94
McCarter, John.	24	1
McVicker, John W.	30 & 36	288
Martin, John A.	31	84
McCoy, Thomas.	24	64
Mowery, D.	16	140
Mawl, Lydia.	36	5
Mullinix, Mary M.	24	40
Naftzger Samuel.	1	80
Naftzger, David & Mary.	12	160
Naftzger, J. M.	24 & 25	107
Naftzger, Lydia E.	5	76
Nice, Theobold.	3	52
Neiswander, G.	5	21
Over, H.	12	3
Ohio, Farmers' Ins. Co.	9	160
Palmer, E. A.	13	50
Palmer, Jacob.	4	48
Peters, Nathan.	8	35
Patterson, Robert.	16	100
Plank, N. & W.	21	80
Parmenter, L.	9	80
Park, S. J.	4	90
Palmer, Celia.	5	1
Plymesser, Mary M.	13	51
Pocock, E. J.	21	160
Pleasant Home Camp Meeting	25	12
Park, A.	4	..
Parmer, E. A.	1	2
Reed, Ruben.	1	12
Repp, David.	4	50
Rebman, John.	8	64
Rebman, J. & J.	9	32
Rebman, H. M.	3	113
Repp, Moses.	4	4
Rebman, Bros.	9	50
Richard, W. D.	14	145
Ruse, A. S.	21	98
Rittenhouse, A. G.	14	41
Rebman, C., hrs.	15	80
Ruse, A. J.	21	00
Repp, Minerva.	27	70
Rickeil, Levi V.	1	51
Read, John W.	13	20
Rockenfelder, William.	15	95
Ruff, A. C.	17 & 18	153
Rice, William.	20	159
Ritter, Solomon.	24	75
Rickel, W.	1	90
Rockey, J.	24 & 25	143
Ruff, M. T.	18	126
Snyder, E. F.	1	29
Snyder, J. B.	1 & 2	191
Schnably, Jacob.	6	291
Saltzman, J. K.	8	158
Smith, John S.	24	80
Stanley, W. N.	14 & 26	93
Swartz, William.	18	48
Stoner, J. A. & Ellen.	19	50
Stanley, W. N. et al.	22	165
Stanley, M. & W. W.	26	80
Sechrist, Henry.	30	141
Snyder, Daniel N.	30	52
Strouse, C.	31	5
Smith, Stanley.	32 & 33	216
Seagrist, Christ.	32	30
Spreng, Christian.	25	143
Stratton, Benj. F.	3	160
Smith, H. A.	29 & 30	201
Smith, Lovina.	18	15
Smith, J.	2	2
Smith, William.	1	48
Shilling, Mary.	8	160
Sanders, Isaac.	13	78
Stanley, Nathaniel.	17	120
Swartz, H. F.	18	11
Stoner, A. J.	20	1
Stanley, Mary.	23	320
Sheppard, J. W.	29	32
Spreng, Harriet.	30	1
Strouse, H. C.	31	4
Shultz, Margaret.	31	64
Shakely, Alice.	32	½
Spangler, Malinda. et al.	34	10
Shaver, Jno. H. et al.	35 & 36	131
Shoolroy, Mary.	25	10
Summerside, David.	5	2
Stewart, Mary C.	14	1
Snyder, David N.	30	92
Sauers,	1	29
Shilling	13	148
Taylor, Jane.	8 & 5	261
Van Nover, David	25, 23 & 24	58
Van Nover, James.	32	40
Van Nover, F. M. & M. J.	24	81
Van Nover, C.	13	11
Wagner, Eliza.	4	49
White, Elsie.	5	1
Wolgamuth, A.	13	77
White, Dorthe.	5	74
White, Willis.	5	2
Whitmore, E.	10 & 11	119
Warner, E. & P.	13	11
Wicks, P. F.	23 & 24	90
Wood, Samuel.	19	140
Ward, James M.	26	54
Warner, C. J.	28	240
Wohlgamuth, J.	29	30
Wood, John.	29	15
Worst, W. H.	31	20
Weiker, Peter.	32	154
Whitmore, Maj. J.	33 & 34	240
Weaver, Perry.	36	208
Weaver, A.	18	59
Worst, S.	31	81
Weiler, Adam.	22	6
Ward, Martha H.	26	160
Wertenberger, George.	29	129
Wohlgamuth, George.	32	40
Warner, Lauranna.	31	58
Wagner, O. M.	32	25
Weltmer, Joseph D.	32	50
Wicks, Perry F.	23 & 24	91
Wagner, Samuel.	36	92
Weaver, Margaret.	13	22
Weaver, Leander.	29	69
Weaver, M.	19	
Wick, P. F.	23	10
Yost, John A.	11	85
Yost, George.	13	72
Yocum, H.	27	133
Yost, Christ. Hrs'.	12	154
Yost, Samuel.	13 & 14	105
Yocum, Henry.	29	74
Young, J.	12	27

CONGRESS VILLAGE.

	In Lot.
Andrews, N.	10
Aikier, Samuel A.	26 & 27
Brown, William S.	17 & 18
Brenneman, Lydia.	49
Brown, Mary J	1
Brown, Philip J.	55, 56 & 57
Burgan, B. F. N. half of 13	out lot 14
Burgan, Catherine.	out lot 27
Burgan, B. S.	11, 12 S. part of 13
Bonewitz, D.	32
Brubaker, E.	90 & 91
Campbell, W. H.	14 & 33
Carlin, Samuel B.	98 & 99
Carlin, Christena.	82 & 83
Campbell P. O.	N. half of 2 & 3
Carlin, Mac. out lot 10	96, 43, 44, 45 & 46
Carlin, Etta M.	113
Carlin, James B.	53 & 54
Carlin, N.	51
Dorland, John P.	19
Dulin, Mary M.	22
Eicher, Sarah. out lot 7 & 8	97
Ewing, Samuel, Jr.	15
France, John T.	85
Fresh, George. out lot 17	35
France, D. K.	16
Good & Sheppard.	118 to 121
Garver, D. O.	5
Garver, Joseph.	94 & 95
Garver, E.	93
Ginter, E.	102
Hoff, Isaiah K.	1¼ acre.
Howman, H.	23
Hartzel, T. P.	86
Hartzel, J. F.	4
Howman, H.	23
Johnson, N.	29
Kelley, W.	80
Kerr, L.	6, 7 and S. half of 8
Kine, A.	26
Leyda, G.	36, 37 & 38
Leiter, Frederick H.	84
Lehr, H.	½ acre.
Lawrence, Mary J.	42, 52 to 55
Leighey, G.	36, 37 & 38
Lighter, F.	84
Michael, G. M.	half of 8
Musser, Gideon.	34, 48 & 47
Mosier, David. out lot 9	103 to 112
Michael, G. A. C.	out lot 15
Mellinger, Christian (heirs)	100 & 101
Mowery, Aquilla W.	114, 115, 116 & 117
Myers Heirs	24
Parr Estate.	79
Peppers, J.	1¼ acre.
Skees, James	61, 62, 63, 64 to 87, 88 & 89
Sigler, Joseph.	81
Smith, Anna M.	20, 21, 39, 40 & 41
Stinebring, W. T.	65, 66, 67, 68 & 69
Skees, Catherine.	74 & 75
Simon, John F.	50
Sullivan, E.	73
Suarengen, S.	25, 26 & 27
Stinebring, W. T.	65, 66, 67, 68, 69, 70, 71 & 72
Stoll, H.	N. part of 8
Tarr, John S. estate.	79
Vanevery.	76, 77 & 78
Warner, C. J. out lot 6 & 8	30 & 31
Wiler, A.	N. half of 13
Weiler, Adam	58, 59 & 60
Wilhelm, T. D.	out lot 27

WEST SALEM SCHOOL DISTRICT.

	Sec.	Acres.
Burnham, A. L.	1	9
Bush, J. P.	7	90
Brinker, J.	1	17½
Carlos, Phoebe	1	9
Dewal, S. A.	12	37
Dilcomb, W.	12	..
Felger, Philip.	6	40
Ford, Mercy G.	1	83
Ford, Clara.	1	6
Greely, Nancy.	1	15
Gable, H. & C. W. Harbaugh.	12	6
Greely Allen	12	1-2
Hines, J.	12	116
Hoff, Sarah E.	6	20
Hart, Samuel	6	9

NAMES.	Sec.	Acres.
Hines, Jacob	1	80
Ebert, Martha	16	22
Emery, Mary	19	34
Hoff, Mary A.	12	1
Hines, Fred. H.	1	97
Hursh, C.	1	2
Hoff, H. K.	1	30
Jacobs, Hollis	18	47
Joice, Alford	12	1-2
Kime, Jacob	12	1
Leatherman, Urith	6	11
Leatherman, Jacob	6	12
Morr, Henry W.	12	29
Mitchell, Rebecca	12	27
Naftzger, Sampson L.	12	42
Neal, L. E.	12	1
Over, Henry	12	2
Plank & Neal	12	19
Plank, Abraham	12	1½
Rickel, Michael	7 & 12	170
Rickel, Levi V.	1	31
Shelhart, John	6	7
Stauffer, C. C.	1	9
Strenick, James	12	1
Umbaugh	12	..
Wells, Electa A.	6 & 1	11
Wendland, John	12	20
Wells, Mary	1	14

CONGRESS SCHOOL DISTRICT.

Brown, Mary J.	28	3
Barnard, Rose E. & Geo. D.	28	68
Carlin, Mac.	28	10
Campbell, P. D.	28	98
Dulin, Robert C.	27	3
Eicher, Sarah	28	40
Fresh, George	27	6
Gardner, Elizabeth	27	¼
Garver, Joseph	28	15
Garver, John M.	27	64
Hartzler, John F.	27	1
Johnson, John	27	113
Yearick, G. I.	13	145
Skees, James	28	2

BURBANK.

	In Lot.
Bentz, Susan & Samuel	86
Blackburn, A. W.	¼ acre.
Brinkerhoff, J. W.	out lot 18
Baker, John S.	out lot 16
Delong, Joseph.	out lot 17
Double, John	103
Dodd, M. H.	1 acre.
Frick, Jacob.	½ acre.
George, Mahala.	3 acres.
Hays, Lucinda.	89 & 90
Hower, N. W.	5 acres.
Hoagland, Mary M.	85
Miller, Sarah E.	out lot 15
Norton, George.	½ acre.
Reed, Reuben.	36 acres.
Smith, Jacob.	87, 88, 91 & 92
Sayers, H. W. & Mary E.	1 acre.

CHESTER TOWNSHIP.

	Sec.	Acres.
Arnold, Jacob	16	4
Adams, Wm. D.	36	60
Anderson, Samuel	23	1½
Billhimer, Abraham	3	104
Bagley, Josiah	5	60
Bagley, Josiah	17	172
Budenstine, John W.	7	52
Bowersock, Mary	12	5
Barnhart, Nancy J.	16	70
Benninger, Francis	19	79
Batdorf, William E.	27	24
Buchanan, Sarah J.	27	46
Bridenstine, David	33	40
Bowman, Elizabeth	12	55
Bagley, Josiah	5	60
Bagley, Josiah	20	79
Briner, Daniel	12	15
Brownson, Wm. S.	18	2
Batdorf, William E.	22	10
Buchanan, Samuel	27	80
Buchanan, G. R.	28	251
Berkey, Jonas	12	110
Barkley, John	25	30
Clawson, Delphos W.	1	8
Christy, Peter	13	9
Christy, Samuel W.	14	209
Crum, A. & R.	14	60
Clodfelter, Frederick	27	16
Camp, John	1	34
Craven, Samuel C.	2	164
Carrol, M. J.	13	147
Christy, David	14	189
Christy, David O.	14	189
Christy, James W.	27	165
Camp, Silas	1	5
Detrick, W. H.	12	5

NAMES.	Sec.	Acres.
Dirk, Leonard	15	161
Hantz, P.	18	41
Henderson, T.	1 & 6	37
Eyman, H. B.	34	30
Elson, F. W.	25	92½
Ebert, Noah	18	4
Ewing, Robert	23	143
Easterday, J. W.	23	50
Elson, Richard & A.	30	58
Frazier, John & James	1	80
Fetters, John	3	18
Franks, Jacob	6	60
Flager, Peter & Chrost	11	164
Frick, Jacob	35 & 36	123A
Flager, Jacob	3	72
Fike, Jacob	8	10
Flager, Peter & Christ	11	164
Firestone	18	2
Firestone, John & P. C.	18	84
Fair, Andrew	19 & 20	166
Fetzer, Jonathan	24	124
Fair, William	28	166
France, J. W.	30	78
Foose, John	30	14
Fair, Christ.	32	83
Firestone, S. S.	24	96
Firestone, Adaline	32	84
Fackler, Jacob C.	13	38
Finley, J.		3
Firestone, John	19	134
Flager, Peter, Jacob, &c.	22	169
Flager, Samuel	28 & 29	166
France, J. W.	30	79
Firestone, Peter & C.	24	299
Frick, Jacob	35	82
Firestone, Adrian A.	5	130
Gearhart, Wm. & Jacob	1	84
Gill, Malvina	52	22
Gill, Jacob	9	1
Grose, Amos	12	71
Gill, Daniel C.	36	60
Gessling, Charles	33	2
Garver, John	5	159
Gable, Henry P.	7 & 8	39
Gill, William	36	63
Glass, Anne E.	24	5
Gross, Samuel	1	1
Herman, Henry	3	124
Howman, Peter	4	256
Hagerman, Wm. M.	9 & 16	137
Hartman, F. P.	10	167
Hartman, E. D.	15, 10 & 13	285
Hileman, Harvey E.	17	170
Hoenshill, David	18 & 13	94
Hill, James M.	23	113
Hardy, Alex.	25 & 26	144
Hiner, Henry, Jr.	29	69
Houser, Addison	30	72
Heffelfinger, Jacob	35 & 36	177
Heffelfinger, Sophia	36	4
Hardy, Harvey	26	100
Harry, Isabel L.	13	5
Hass, Henry	4 & 8	40
Hartzel, Henry	9	173
Hagerman, Aaron	9	52
Hawk, Daniel	12	45
Harman, Philip	16	170
Howey, Elizabeth	18	64
Hagerman, Joseph	20	85
Hardy, Neul	25 & 26	115
Hiner, Mary	29	121
Hauverstock, Coroline	30	20
Hough, Abraham	34	50
Heffelfinger, Robert	36	66
Hutton, George	12	63
Houser, Ann Luella	35	101
Imhoof, Peter	5	50
Ickes, Julia	5	60
Imhoff, Christ P.	7	7
Ickes, John	5	10
Imhoff, John	8	64
Jacobs, A.	1	80
Jacob, Jacob	17 & 1	328
Jackson, J. R. & M. A.	30 & 25	9
Johnson, Stanford	11	53
Jackson, Thos. & Elizabeth	30	50
Jackson, Clinton	30	¼
Koch, E. P.	33 & 34	58
Kramer, John	13	10
Kamp, Milford & Viola	29	47
Keifer, Malinda	12	7
Lehr, William H.	4	149
Lawrence, Martin	32	119
Lantz, R. Warner	35	72
Lance, W.	35	41
Landis, Peter Y.	9	118
Lehr, Edward	13	81
Lawrence, Geo. W.	26	169
Lingle, Jacob	25	88
Lamb, G. M. & Bro.	14	5
McConahay, James	1	84
Myers, Jacob C.	5 & 8	34
McConnell, Nathan	7	1

NAMES.	Sec.	Acres.
Myers, Abraham	8 & 24	90
McDonald, Newton, heirs	10	83
Mowery, Nathaniel	11, 15, 22 & 23	431
Miller, Frederick	12	165
Mower, Aaron	13	8
Mowery, Martha	14	51½
Myers, Gideon	13	2
Myers, Isaac G.	18 & 13	188
McConnell, Amos	19	2
Mowery, David R.	22 & 23	174
Myers, Mary	24	5
McClarren, D. C.	25	64
Musselman, Henry W.	30	2
Major, Robert S.	33	100
McGuire, D. W.	35	8
McAfee, Samuel	36	166
Martin, Daniel	13	93
Martin, Charlotte	13	30
Mowery, Wm. H.	22	3
Mark, William	24	5
Matz, Sidney O.	13	¼
Mowery, Harvey L.	13	¾
Miller, John H.	1	¼
Miller, William H.	1	101
Miller, D. J.	6	135
Myers, Clinton G.	7	86
Mowery, Emma J.	8	35
McConnell, J. C.	11 & 12	154
Miller, Henry	11	2
Mower, Benj. F.	13	72
Meese, Samuel	14	1
Mowery, John	16, 32, 22 & 21	561
Miller, Philip	16	42
Myers, John	18	84
Miller, John H.	19	40
McAfee, S. S.	24 & 25	120
Merrill, C. & J. Spangler	25	90
Martin, Daniel	31	83
Martin, Levi	31	80
Major, John	35	9
Martin, Christopher	12	77
Myers, David	25	22
Mowery, H. R.	36	203
Mowery, Irvin	22	3
Miller, Frank W.	25	40
Miller, Eady A.	1	39
Miseser, J.	11	22
Nolin, Margaret	20	80
Norton, A. J.	30	8
Norton, Margery	30 & 32	98
Ogden, C. A. & G. F.	17	172
Pfeiffer, Philip	1 & 2	108
Piper, William	21, 28, 29 & 30	211
Piper, Henry	29	6
Piper, John	32 & 36	28
Piper, John W.	34	20
Painter, Milton B.	12	90
Pittinger, Wm. H.	1 & 12	24
Pfeiffer, George	16	27
Piper, Harrison W.	29	75
Piper, Harvey L.	29	103
Piper, Albert B.	33	3
Pittinger, Daniel	1	123
Painter, John, Sr.	13	100
Pinicks, Wm. J.	13	¼
Rumbaugh, Miller I.	5	110
Root, John	8	85
Raudebaugh, Jacob	9	69
Rice, Thos.	11 & 14	4
Ritter, Amos	14	1
Rathburn, Wm.	34	165
Rice, F. H.	19 & 24, 31	260
Rice, F. P.	25	109
Rannie, James	36	23
Reichard, Samuel	7	75
Rumbaugh, Jacob	9	170
Ropp, Bathia	14	10
Rutt, Henry G.	15 & 4	252
Rouch, William	34	84
Rice, F. P.	24 & 25	143
Reed, Elizabeth	36	167
Raudebaugh, John A.	1	123
Smith, Sarah L.	2	39
Stecher, Margaret	3	71
Snell, Jacob	8	80
Smith, Benj. H.	10	1
Smith, Henry	13	93
Smith, W. J. & M. B.	13 & 14	71
Shaum, Elizabeth L.	16	115
Spacht, Josiah H.	19	28
Shank, Elizabeth	20	5
Short, W.	24	26
Smyser, Albert	25, 26 & 36	398
Sichler, W. H. H.	82, 33 & 34	108
Showalter, Samuel	31	81½
Shaub, Susan	34	19
Shoup, Isaiah	35	1
Swartz, Cyrus	35 & 36	18
Swartz, D.	36	25
Spangler, Melinda, et al	3	105
Swinehart, B. F.	6	189
Smith, Henry L.	10	13
Smith, James P.	12	110

NAMES.	Sec.	Acres.
Smith, Eslie	13	28
Smith, Charles	13	18
Shaum, Samuel L.	21	100
Shaum, Amos	20	84
Shaum, Michael	21	98
Snyder, Frank	26, 27 & 35	190
Stair, Peter	29	70
Spotts, Philip, heirs	31	83
Swinehart, E.	33	185
Shaub, Adam	34	37
Sichley, Miller M.	34	32
Shamp, Sarah J.	35	134
Shifferly, David	35	63
Smalley, M. R.	1	101
Shaub, Lewis	35	14
Swinehart, John	12	95
Spots, Anna	36	3
Smyser, I. O.	36	130
Shoup, William	35	13
Smith, H. L.	24 & 13	30
Showalter, John	1	146
Spotts, Michael	36	8
Smith, Martin L.	14	3
Smyser & Winters	33	83
Smyser, Ashley	13	1
Smyser, Ashley W.	13	6
Troxel, Jacob	7	77
Troxel, Samuel	7	79
Thompson, Wm. M.	10	83
Thom, John	12	74
Tawney, T. W.	36	11
Troxel, Joseph W.	7	81
Thompson, John	10	83
Tumey, Ruth	11	30
Traster, Daniel	12	83
Uhler, Ezra	2	81
Ulrich Jacob	34	40
Uhler, John C.	10	105
Uhler, Samuel	11	81
Vanmeter, Wm. H.	12	1
Williams, Margaret	2	107
Wasson, R. B.	13, 24 & 23	327
Walton, Martha J.	13	85
Walton, Roaz	14	1
Warner, Coroline	25	31
Worth, John	30	..
Worst, Ellen	12	22
Worst, Jacob	13	58
Worst, Viola	13	38
Waver, Daniel	25	34
Wills, A. N. & Ellen	2 & 3	71¼
Winkler, Martin	13	58
Winkler, John	14 & 23	25
Warner, Hiram	25	45
Weltmer, Joseph	27 & 34	90
Witmer, Benjamin	36	2
Worst, John W.	13	38
Worst, Henry	13	110
Willour, Abraham	25	12
Wile, Christian C.	36	93
Wasson, Richard	24	43
Young, John	2	72
Young, George M.	11 & 14	14¼
Young, Isaac	4	83
Zimmerman, H. F.	8	40
Zimmerman, Mary A.	32	84
Zercher, B. F.	20 & 21	290
Zimmerman, Abraham A.	25	45

WEST SALEM.

	In Lot.	Out Lot
Anthony, A.	64	..
Berry, Elmer	60	..
Bush, John P.	176, 177, 14, 19, 178	..
Bachtel, Jacob	203	..
Barch, Mary A.	42	..
Brunter, George		19
Berry Henry	142	
Burnham, A.L, 146, 158, 159, 160, 161, 162		5
Barnard, Louisa B.	115	..
Bowman, Frank	126, 127	..
Bowers, T. D.	309	..
Bishop, Emma	93, 94	..
Bitzer, James	83	..
Baker, Dellie	272	..
Brothers, Elta Y.	268	..
Bitzer, Sarah	55	..
Berry, Elizabeth		8
Bishop, M. E.	76	..
Bank City of Kent	19, 20	..
Barnes, Rosa	52	..
Crick, Wm.		13
Carlos, Phoebe A.	163, 164, 165, 166, 167	6
Crum, Samuel	109	..
Carse, Elizabeth A.	40	..
Carse, Lillie A.	46	..
Carlin, Geo. A.	49	..
Carmack, Catherine	210	..
Carmack, Austin	225, sec 7	..
Cassel, Mrs. S.	79	..
Carlos, P. A.		5
Camp, Lydia.	228, 229, 230	..
Copley, Ida & Elizabeth Rupert		6

(Continued on Page 123).

CHESTER

Township 20 N. *Scale 2 Inches to the Mile.* Range 14 W.

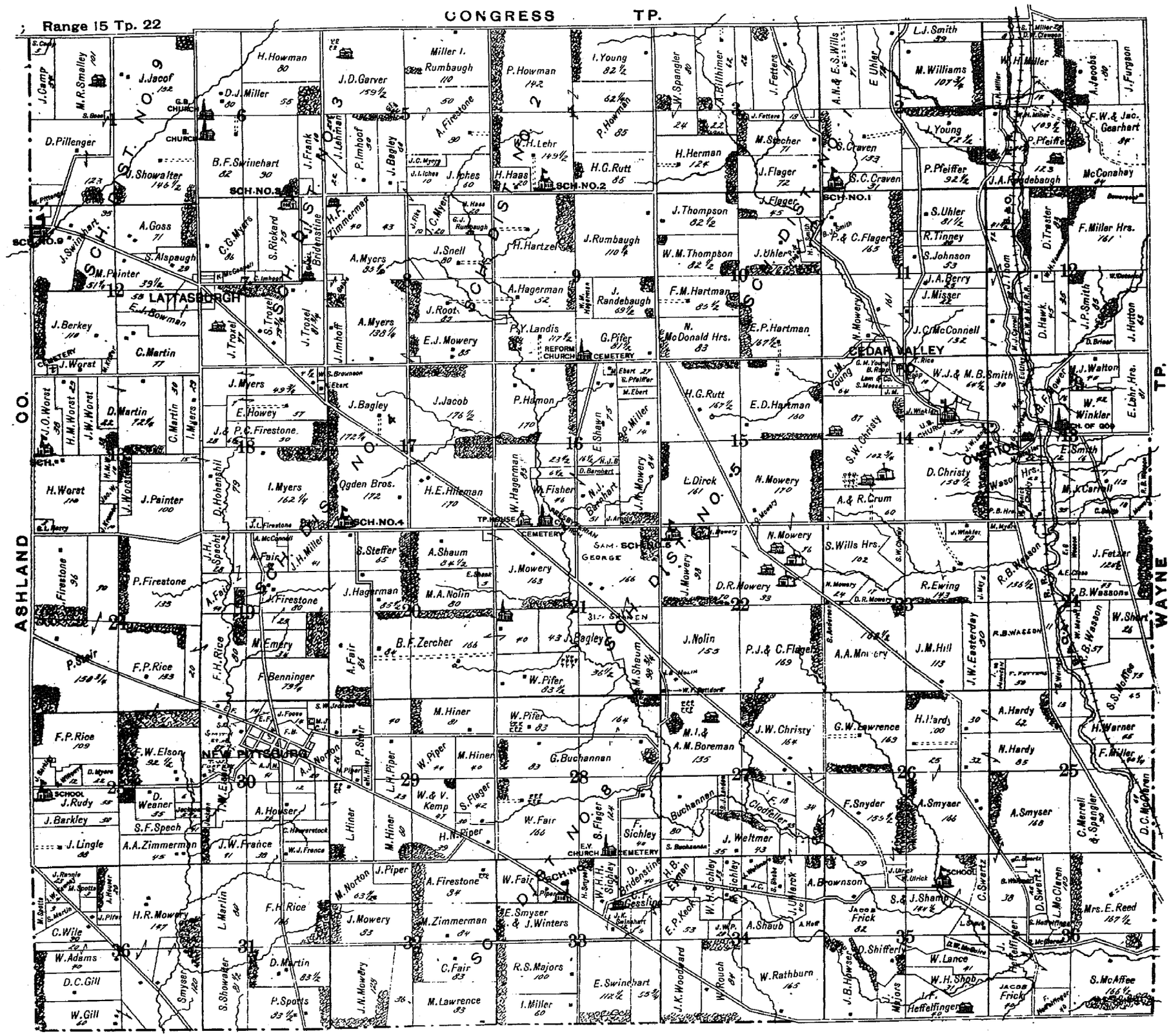

PLAIN

Township 19 N. *Scale 2 Inches to the Mile.* Range 14 W.

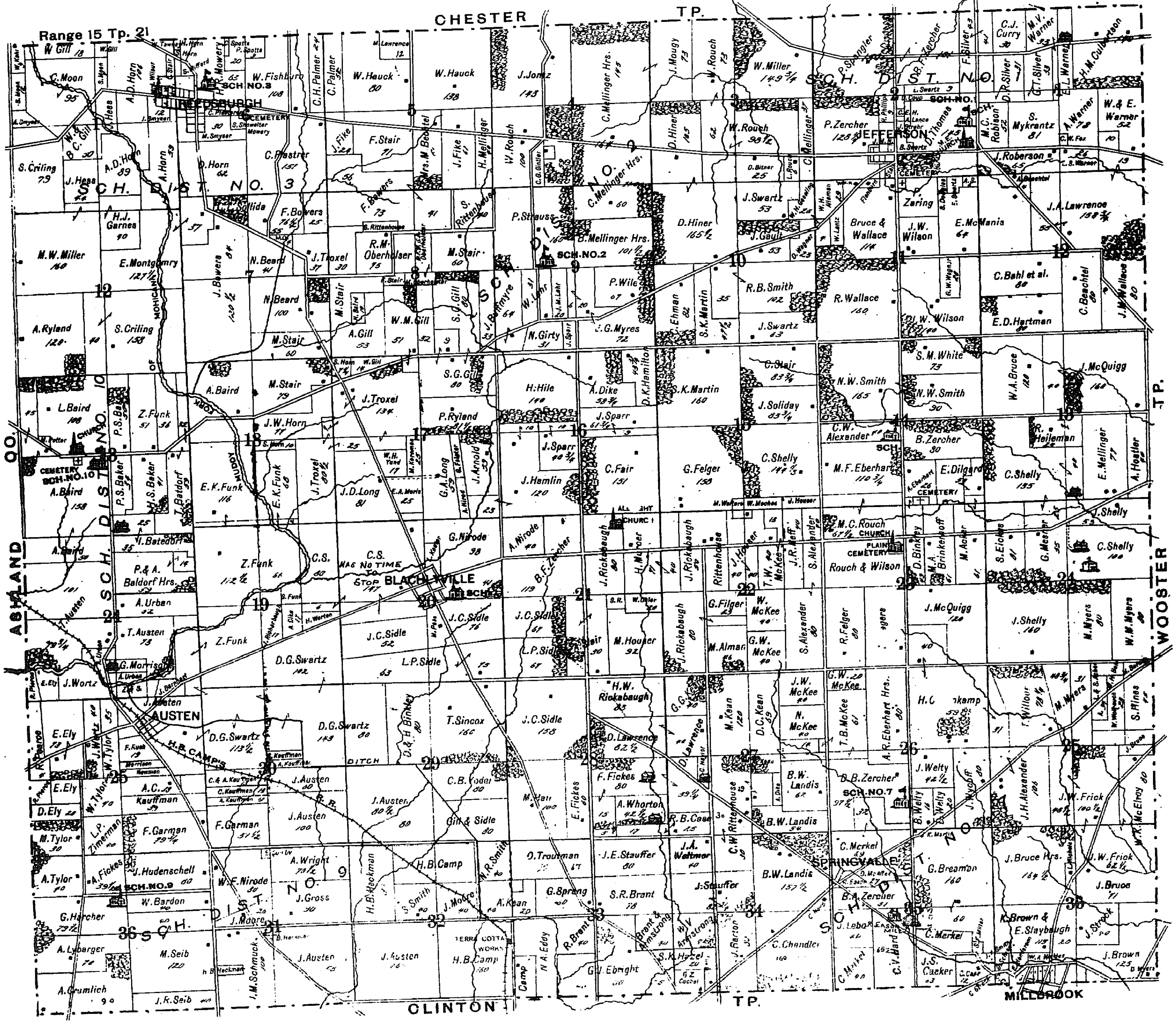

122

NAMES.	In Lot.	Out Lot
WEST SALEM—Continued from Page 118.		
Curtice, Mary S.	136, 137	20
Drushel, Hannah	97	..
Dunlap, Andrew J.	345	..
Dilcamp, Wm.	189, 297, 298, 299, 300	..
Dunlap, A. F.	72	..
Drushel, John R.	19, 20	..
Drebelis, B.	79	..
Driebelbis, Benj	77, 78	..
Eckerman, Daniel C.	337	..
Eckerman, Daniel C.	338, sec 6	..
Eicher, Mary		30
Elgin, W. W.	288, 289	..
Eldridge, John H.	39	..
Emery, Jacob, heirs	73	..
Ewing, Simon.	273	..
Ewing, Samuel,	243, 244, 245, 246, 248, 249, 250, 251, 341, 342, 341, 342	..
Ford, Mercy G.	168, 279, 281	7-9
Felger, Joseph	1	..
Fasig, Elizabeth	305	..
Funalman, Rachel	70	..
Fishack, Wm.	209	..
Fouch, Susan	226	..
Ford, E. C.	138	..
Gillespie, Julia	98	..
Greely & Co.		14
Gerhart, A. J.	103, 47	6
Guderjahn, J. A.	183	16
Garver, A. M.	5	..
Gable, Harriet	17	..
Greely, Allen	29, 30, 31	..
Garver, D. W.	81	..
Garman, Francis	8, 9	..
Galloway, Sarah Jane	207	..
Gillespie, Frank.	188	15
Guderjohn, John	291	..
Hoover, Isabel	187	..
Hider, Mary A.	331	..
Harbaugh, Catherine		8
Hart, Samuel	57	..
Hood, Sarah	144	..
Hantz, Sophia.	11, 12	..
Hewitt, George	23	..
Herwick, Catherine	283	..
Herr, Susan	106	..
Hoffman, C. E.	292, 7	..
Hite, Sarah A.		24, 25
Hershey, John, heirs	43	..
Herwick, R. H. & Co.	46	..
Huston, Thomas, Hrs.	83	..
Henney, John R.	51	..
Hostler, John	74	..
Henney, Rachel	211	..
Heffner, Martha C.	223, 224	..
Harvey, Thomas	274	32
Herr, Sarah	7	..
Hoagner, Frederick.	89	..
Herr, Christena.	6	..
Henderson, Eve	38	..
Hoff, Andrew K.		4
Hershey, Solomon J & John M.	43	..
Hagans, William	270	..
Hoover, Isabella	190	..
Heffner, J. T. et al.	213, 214, 215, 212	..
Hershe", Carrie C.	344	..
Kuntz, Stephen	340	..
Keener, Coe	65, 202	..
Keener, Elmer W.	182	..
Kime, John F.	302, 303	24
Kerstetter Clara E.	36	..
Kagey, Sam'l G. & Ann Kohler	323	..
Kiplinger, J. W.	231	..
Keeler, Thomas B.	276	..
Kime, Amos	313	..
Laubach, George		12, 22
Lemmon, John	61, 62	..
Leatherman, Urith		31
La Shell, G. L.	22	..
Leatherman, Jacob, 333, 334, 107, 108, 130, 131, 27, 28	46, 32, 33, 38, 39, 40	
Lowe, Skene	105	..
Lafler, Sarah	307, 308	..
Lee, Robert	37	..
Lemmon & Berry	324	..
La Shell, G. L.	8	..
La Shell, Susan	8	..
Lee, M. R.		37
Mitchell, David	329, 330	..
McVicker, John W.	15, 16, 47, 11, 27, 28	
Myers, Benjamin	59, 325	..
McHose, Elizabeth	175	..
McCauley, Lucinda	346, 347	..
McCauley, B. M.	145	..
McFadden, E. W.	179, 31, 48	26
McVicker, Harmon	9	..
Moor, H. W.	128, 129, 130, 131, 132	18
Mason, Jane M.	125	..
322		18
Moor, Sarah	134, 135	18
Mitchell, Mary	34	..

NAMES.	In Lot	Out Lot
Malloy, R. E.	80	..
Muir, James M.	171	
Mullinix, Della	53	..
Myers, Charles	54	..
Muller, Wm. H.	69	..
Myers, Henry	208	..
Mattison, Christina	227	..
Moor, Enoch	237, 238, 239, 240, 254, 255	..
NAMES.	Sec.	Acres.
Myers, Jacob & Henry Neiswander	265	..
Myers, Christopher C.	205, 206	..
McBride, Ada	252, 253	..
McMillen, Geo. A	296	..
Myers, Abraham	8, 111, 184	..
McKee, Archibald F.	67	..
Morrison, Mary C.	46	..
McBride, Odgen E.	241, 242	..
Neil, Robert C.	66, 201	..
Naftzger, S. L.	68	..
Nold, William	103, 104	6
Nold & Peckinpaugh, 184, 93, 94, 46, 275, 33		..
Norris, Amos D.	189	..
Parsonage, Evangelical	339	..
Parsonage, M. E.	58	..
Peters, Edwin L.		13
Parsons, Wm	141	..
Parsonage Reformed	284	..
Palmeter, E. M.	110	..
Pocock, Elisha G.	46, 222, 219, 220, 221	..
Peckinpaugh, O. D.	218	..
Patterson, Emma J.	95	..
Paulus, Lizzie	47	..
Park, Servetus W.	8	..
Peters, Nathan		13
Pocock, Elnora	25, 140	..
Rupert, Elizabeth	343	..
Rice, Eliza H.	63, 56	..
Read, Geo. M.	102, 192, 193, 194, 195, 196	..
Rickel, Michael	187,	25, 26
Reed, Nelson	287	..
Reed, Washington G.	21	..
Rice, Maria L.	286	..
R. R. N. Y. P. & O.	112, 12	..
Reed, Luerna	113, 114	..
Repp, William	116, 191	..
Reed, A. C.	181	24
Rickle, Catherine	294	..
Rickel, Joseph	306	..
Repp, Henry	310	..
Rickel, Alexander	311, 312	..
Reed, Mary		24
Rickel, Jennie		26
Richard, D. S.	75, 327	..
Rupert, Eli	234	..
Ruse, A. J.	7	..
Rhoads, John A.	303, 304	
Read, Emma E.	101	..
Rutt, J. F	7	..
Rex, William	185	..
Reed, Geo. F.	293	..
Revennaugh, Otilla	143	..
Rhodes, John		24
Rex, William	186	..
Sherod, Eliza V.	6	..
Saltzman, J. K.	332	..
Simons, Libbie	335	..
Shakely, Mary J.	19	..
Shakely, Jacob	18	..
Shakely, John S.	99	..
Shakely, Mary E.	100	..
Schnably, Amelia		29
Schably, Margaret, 3, 4, 10, 200, 122, 197, 198, 199		..
Shank, Hezekiah	9	..
Shank, I. J.	9	..
Shank, Emma V.	9	..
Stevens, G. W.	282	..
Stevens, Averna E.	13	..
Sharick, Wm. A.	19	..
Stevenson, Hannah	285	..
Schnably, Jacob	121, 123, 84	..
Simons, John W.	132, 133	..
Smith, N. W., 83, 259, 260, 261, 262, 263, 264, 266, 267, 271, 277, 316, 317, 318, 319, 320, 7		2, 3
Schrader, Otilla M.	90	..
Shank	247	..
Schrader, Otilla M.	91, 92	..
Schloss, Louis	44, 328	..
Swartz, Owen C.	326	..
Swartz, O. C.	18, 19	..
Sherrick, Flora A.	169, 170	..
Saltzman, Jane	82	..
Sechrist, David	85, 86, 87	..
Shilling, Mary E.	71, 96	1
Sebaker, Sarah	204	..
Snowberger, Phianna	232, 233	..
Shakely, Jacob	111	..
Shank, John J.	216, 217	..
Skinner, Susanna	173	..
Smith, Catherine	336	..

NAMES.	In Lot.	Out Lot
Stouffer, Wm. C.	7	..
Salen, Mary A.	180	..
Swaisgood, Henry	290	..
Swaisgood, Ivory	50	..
Taylor, Jane	41	..
Thorley, Silas	235, 236, 256, 257, 253	..
Van Osdall, Isidor	275	..
Wertenberger, Eli		33
Wannemaker & Salen	17, 21, 23	
Wells, Electa A., 147, 148, 149, 150, 154, 155, 156, 157, 280, 18		10
Wells, Mary E.	151, 152, 153	..
Webster, Emma V.	9	..
Whonsettler, David	24	..
Wannemaker, A.	314, 315, 301	..
Witzigman, Anna	32, 45	..
Whonsettler, C. H.	8	..
Wertz, L. S. & C. M.	120	..
Young, C. J.	295	..
Yoxtheimer, Emery	33	..
Zehner, John	124	..
Zehner, W. S.	269	..

PLAIN TOWNSHIP.	Sec	Acres
Auston, John	30	99½
Auston, John L.	25	4
Allaman, W. H.	11	29
Alaxander, Samuel	22	120
Alaxander, James H.	25	10
Armstrong, W. V.	34	39
Alaxander, Clarence W.	14	39
Auston Terracotta Co.	29, 30	100
Arnold, John K.	17	59
Alleman, Michael	22	46
Acher, Lizzie & Sarah	25	34
Austin, John	31, 32, 30, 29, 25	448
Austin, Thomas	24	259
Bowers, Frederick	5, 7, 8	196
Beard, Newton	7, 8	151
Bruce & Wallace	11	114
Binkley, D. F.	14, 23	32
Brinkenhoff, Mary	23	61
Binkley, Daniel & Helen R.	29	80
Brant & Armstrong	33	40
Brown, John	36	125
Brant, William H.	1, 6	8
Batdorf, Thomas	13	81
Baker, Harvey S.	13	41
Batdorf, Peter, heirs	24	14
Batdorf, Peter & Angeline	24	59
Bardon, William	36	40
Brenneman, Eliza	35	6
Bechtel	12	80
Bitner, David	3	25
Bowers, John	7	204
Buffenmyer, Joseph	8, 9	99
Bechtel, Abraham	12	80
Bruce, W. A.	13	120
Baird, Aron	18, 13, 24	871
Bahl, William H.	25	15
Bruce, John, heirs	36	164
Brant, Rebecca	33	118
Barton, J. L. & J.	34	80
Brown & Slaybaugh	36	115
Barker, P. S.	13	83
Batdorf, Isaac	13, 24	60
Baird, Lyman	13	108
Barnhart, John	24	10
Baney, Martha J.	25	3
Bechtel, Magdalene	5	61
Barden, S.	25	4
Culbertson, H. M.	1	140
Canancamp, Henry	26, 23	240
Case, Reason B.	27, 28	42
Chandler, Philean	34	160
Caskey, John S.	35	63
Crumlick, Adam	36	90
Camp, H. B.	32, 33	261
Curry, C. J.	1	30
Cochel, G. Z.	34	15
Case, Cyrus	6, 36	33
Douglas, Sarah	11	4
Dike, Andrew	16, 19, 27	87
Dilgard, F.	14, 23	20
Dilgard, Frank & Maggie	14	
Ehman, Jos. F., et al	10	82
Eberhart, Abraham R.	26	116
Fason, Benjamin	35	10
Ely, David	25	20
Eddy, N. A.	33	56
Erving, S.	1, 6	3
Eberhart, Moses F.	14	110
Ebright, G. J.	33	145
Ely, Elmer	24, 25	105
Eberhart, Abraham	14	26
Ebright, J. D.	33	100
Fox, C. W.	1	2
Fishburn, Henry	4	½
Fishburn, James	2, 11	15
Fishburn, William	6	108
Felger, Rebecca	23	80
Fister, George	17	10

NAMES.	Sec.	Acres.
Funk, Zenas	18, 19, 13, 24	377
Frick, John W.	25, 36	210
Fickes, Emma	28	60
Fickes, Alfred	36	39
Fike, John	5	85
Felger, George	15, 22	185
Fair, Christian	16	151
Funk, E. K.	18	184
Fickes, Silas	24	81
Fickes, Franklin	28, 27	144
Fitch, Rosa D.	35	4
Ginter, Gotlieb	4	4
Gill, William M.	8, 17	99
Gurty, Nancy	9	31
Gault, Joseph	10	60
Gross, Jacob	31	90
Gill, William & D. C.	1	39
Garman, Francis	25, 30	134
Granger College	35	28
Gill, Samuel G.	8, 17	169
Gill, William	1	21
Gessling, Wm. L.	10, 11	24
Gill, David M.	17	14
Gill, Anna	8	53
Ginther, C. F.	17	10
Hiner, Daniel	3, 10	267
Horn, David	6	82
Hess, Jacob	6, 1	76
Hartman, E. D.	12	80
Hileman, Rachel	13	40
Hamilton, D. K.	16	42
Hamlin, Harriet	17	23
Horn, John W.	18	87
Hair, Michael	28	100
Hazel, Solomon	33, 34	36
Hines, Stephen	25	45
Houck, William	5	217
Horn, Alonza D.	1, 6	90
Horn, Henry	6	7
Hosler, Ada	13	40
Houser, Jacob	15, 22	103
Hamlin, John	16	130
Hile, Henry	16	140
Houser, Mary	21	92
Heckman, Henry B.	31, 32	90
Handerschell, Jacob	36	80
Hard, C. V.	35	63
Harcher, George	36	79
Joliff, Lydia	2	2
Jontz, Joseph	4	143
Kean, D. C.	27	76
Kean, G. G.	27	40
Kauffman, Anna	30	21
Kahl, William	1	9
Kauffman, Thomas	25	1
Kean, W. F.	32, 33	5
Korman, Mary	17	25
Kean, Mary E.	27	80
Kauffman, Catherine	30, 25	22
Kauffman, Catherine & Anna	30, 25	104
Kreiling, Samuel	61, 12	277
Kean, Alice A.	32, 33	60
Lawrence, John A.	1, 12	227
Lawrence, Martin	5	12
Long, George	17	59
Lawrence, Daniel	27, 28	131
Lyberger, Andrew	36	70
Long, John D.	17	81
Lesseter, Ellen	2	2
Lehr, William A.	9	59
Landis, B. W.	34, 35	280
Lebo, John	35	40
Miller, William	3	149
Mellinger, C. B.	3	37
Mowry, H. B.	6	57
Montgomery, Elanor	7, 12	158
Myers, John G.	9	100
McManus, Elmer	12, 11	159
McKee, George W.	26, 22	60
McQuigg, John, heirs	23	200
Mayers, Hugh	23	82
Myers, Milton	24, 25	159
Martin, John F.	25	9
McKee, T. B.	26, 27	80
McKee, John W.	27	40
McAfee, David	35	27
Moon, Cornelius	1	105
Moon, Samuel	1	12
Miller, Samuel F.	35	3
Mellinger, Eliza	13	69
McClure, Frank R.	22	2
Mellinger, E.	4, 9	112
Miller, William	3	149
Mellinger, D.	4	59
Mellinger, Hannah	4, 5	140
Mellinger, Christian	4	112
Mellinger, Benedict, heirs	9	101
Martin, Samuel K.	10, 15	207
McKee, William	15, 22	90
Morris, Ellis Albert	17	25
Musser, H. N.	21	70
McQuigg, John	18	200

NAMES.	Sec.	Acres.
Myers, W. H.	24	80
McElroy, Wm. K.	25, 36	81
Merkel, Charles	26, 35	141
McKee, Nancy	27	40
Moon, Joshua	31, 32	66
Miller, Morris W	1, 12	216
Morrison, George	24	11
Messner, G.	24	55
Norton, Catherine	6	¼
Neff, John R.	22	49
Nirode, William T.	31	80
Nave, Carson	35	4
Palmer, Charles	5, 6	76
Priest, Mark	20	2
Nirode, Sarah	17, 20, 21	149
Nalor, Catherine	27	5
Nave, George	34	3
Nichols, W. A.	36	20
Oberholzer, B. F.	7, 17	13
Oberholzer, B. F. & S. A.	8	89
Oberholzer, Melchar	6, 8	89
Plaster, Conrad	6	159
Potter, Mary	13	3
Newman, Simon	25	5
Pierce, Richard	24, 25	32
Parsonage, Lutheran	1	¾
Quinby, E.	31	1
Robinson, Mary C.	1	55
Roberson, John	1	8
Rouch, William	3	233
Rittenhouse, Samuel	8	50
Rouch, M. C.	14, 23	80
Richenbaugh, John	19, 22	111
Richenbaugh, Solomon	21	88
Rouch & Wilson	23	95
Rutt, Henry W.	1	¼
Rush, Frederick	25	3
Rush, Roscoe	25	25
Reform Parsonage	6	¼
Rouch, Lydia	3	6
Rudy, Sophia	6	¼
Rastetler, Wm. H.	11	2
Ryland, Parion M.	17	81
Richenbaugh, Jane	21, 22	50
Rittenhouse, James	22	78
Rittenhouse, C. W.	27, 34	140
Ryland, A.	12	120
Rickabaugh, Henry W.	28	83
Rutt, W. H. & C.	33	1½
Rittenhouse, A. B.	34	40
Solida, C. L.	7	55
Swartz, Jennie	2	9
Stahr, John W.	2	¾
Spangler, Peter	2	150
Stair, Casper C.	6, 1, 15	100
Starn, Peter	6	1
Showalter, Samuel	6	4
Stair, Mathias	7, 8, 17, 18	235
Sparr, John	9, 16	128
Swartz, Jacob	10	65
Swartz, Augustus	11	6
Shelly, Christian	13, 15, 24	436
Soliday, Sidney G.	15	83
Swart, Casper L.	19, 20	271
Sidle, John C.	20, 21	194
Sidle, L. P.	20, 21	205
Stair, John	21	55
Sparr, David	26	97
Schmuck, Ida S.	31	100
Stouffer, John	34	82
Strock, James	36	40
Smyser, Adam	1	9
Stauffer, Jacob E.	33	80
Stair, John F.	21	70
Stair, William H.	1	¼
Swartz, L.	2	9
Soliday, L. L.	7	50
Silver, Fanny	1, 2	84
Swartz, Jacob	10	58
Swartz, Henry	2	¾
Stair, Frederick	5, 8	77
Spotts, Philip	6	29
Smyser, Sarah	6	¼
Smyser, Irvine	6, 1	30
Strauss, John A.	9	160
Smith, Reason B.	10	138
Swartz, Elizabeth	11	6
Stair, Peter & Sarah	11	¼
Smith, N. W.	14	255
Swain, Henry	17	4
Swartz, David G.	19, 30, 24, 25	573
Sidle, Wm. & S. G. Gill	29	80
Sidle, James C.	28	158
Shelly, Jacob	24, 13, 26	221
Simcox, H. M.	29	8
Sprang, George C.	33	60
Strock, George	35, 36	15
Starn, Mathias	1	1
Seib, Michael	36	160
Smith, W. N.	32	40
Smith, Silas	32	40
Silver, Gertie	2	¼
Silvers, D. R.	1	31
Silver, G. T.	1	33
Sincox, Albert	29	80
Seib, M. Jr.	36	40
Trouman, Otto	33	67
Troxel, Jacob C.	7	25
Tyler, Asa	25, 36	110
Tilletson, J. M.	2	9
Thomas, Daniel	2	145
Troxel, Jacob C.	7, 8, 17, 18	213
Tyler, William R.	25	75
Uhler, William	21	20
Urban, Amos	24, 25	82
Warner, Wesley & Eunice	1	62
Warner, Ann	1	52
Wintersteen, Benjamin	6	1
Wile, Philip	9	67
Wallace, Robert	11	160
Walters, Martha	15, 22	5
Webster, Daniel J.	20	41
Wolbaugh, Wm. H.	25	16
Wycoff, John	26	97
Welty, David L.	26, 34	24
Wharton, Harriet	28	5
Wright, Anthony	31	70
Weltmer, James A.	34	40
Wagner, George W.	11	20
White, Silas M.	14	73
Warner, M. Y.	1	33
Warner, L. S.	1	25
Warner, Annie E.	1	10
Wile, J. M.	2	12
Willour, Emma	6, 1	1¼
Wilson, James W.	11	180
Wallace, John M.	12	80
Whorton, H.	19, 28	59
Wolbaugh, Elizabeth	25	½
Willour, Thomas	25	79
Welty, Jacob	26	43
Weltv Benjamin F.	26	16
Welty, Daniel	34	¾
Wertz, Jacob	24, 25	66
Wolbaugh, Wm. & Charlotte	25	3
Wile, Eliza	11	14
Warner, E. L.	1	18
Warner, L. S.	1	26
Wemish, M.	2	101
Wagner, D.	10	23
Yoder, Mary M.	28, 29	86
Yeater, Luella	20	18
Yocum, Joseph G.	35	322
Yund, W. H.	17	17
Zercher, Peter, heirs	2	128
Zercher, Barbara A.	36	51
Zercher, Addison	2	101
Zercher, Benjamin, et al.	14	80
Zercher, S.	35	40
Zercher, B. F. & E. H.	21	123
Zaring, Peter	11	39
Zimmerman L. & C. S. Sebert	24	16

CLINTON TOWNSHIP.

NAMES.	Sec.	Acres.
Arnold, George	2	87
Aylesworth, Warren, heirs	5, 6, 8, 16 & 17	365
Aylesworth, Ira H.	6, 7 & 18	490
Aylesworth, Lucinda J.	9 & 10	140
Axe, William	13	10
Aylesworth, Neal	17	91
Aylesworth, James, heirs	18	43
Aber, William	1	77
Alleman, David	2, 4 & 11	384
Aylesworth, Almon, heirs	5 & 6	193
Aylesworth, Peter B.	8 & 9	320-52
Aylesworth, John	17	60
Aylesworth, Wm. & P. B.	17	106
Aylesworth, William	17 & 20	181
Appleman, Sarah J.	23	1
Boreman, Joseph	3	30
Brown, Thomas A.	9, 10 & 20	218
Bevington, Mariah	11	27
Bivens, Ella	13	15
Battdorf, M. & C.	15	20
Brown, Stephen, jr.	21	110
Brown, Harry	20	40
Beeler, Joseph	21	35
Buchanan, Mary	12	69
Bunting, Eliza J.	23	7
Boley, Henry	10	1
Bucher, Maud A.	13	20
Brown, John	12	5
Burnett, Simon P.	13	27
Brown, Stephen	16	110
Brown, Ralston B.	20	80
Brown, David	21, 22	100
Brown, Mrs. James	21	35
Burnett, Mary E.	13	100
Brown, Stella C.	4	4
Bevington, Jane	1	24
Burnett, Charles	13	23½
Brown & Slaybaugh	11	34
Cayhoe, Henry	1	18
Cayhoe, David	4	4
Carl, George, sr.	4, 5 & 8	99
Carl, Charlotte	8	20
Cornelius, James	16	40
Campbell, James K., heirs	21	80
Cutnaw, Harriet	23	120
Corker, Luke	13	41
Cayhoe, Myrtie J.	3	1
Chambers, Harriet M.	24	2
Camp, H. B.	4	4
Cayhoe, Samuel	3	6
Craig, Wm. A.	4, 9 & 3	278
Carl, Brady A.	8	160
Carl, Alexander	16	120
Cornelius, J. D.	22	55
Collier, H. J.	22 & 23	133
Cutman, Joseph W.	23	120
Cayhoe, Maggie B.	3	4
Cowell, Mary E.	23	7
Davis, Samuel	3	5
Dirk, Harvey	4	15
Dilgard, Milton	18	10
Dorr, Valentine	1	10
Dalton, Louisa	13	15
Dennie, Minnie	20	40
Dirk, Samuel	4	15
Dalton, John C.	13	30
Drushel, Geo. W.	23	8
Dennie, Minnie A.	20	23
Eberhart, Abraham	3	20
Eberhart, Agnes	3	2
Eddy, Ellen & Wm.	3	16
Eddy, Ellen K.	5, 8 & 9	101
Emery, Mary	6 & 12	103
Easterday, Moses	11 & 12	88
Eshelman, L. J.	18	120
Easterday, John, heirs	24	80
Eddy, Huldy	5	40
Easterday, Gotlieb, heirs	11	80
Ebright, Sophia	14	72
Eiseman, George	12	40
Eddy, Sarah	5	78
Eddy, N. A.	9	60
Fye, Mary	3	14
Folk, Hulda	9	40
Fitzgerald, Peter, heirs	21	159
Foltz, Samuel F.	11	80
Frick, Jacob	4	26
Fox, Daniel	3	11
Fryer, S. J.	19, 20 & 4	230
Farmers' Bank	24	160
Franks, Ellis	24	80
Gallagher, Wm., heirs	4	46
Griffith, William	12	228
Grindle, Catherine	6 & 1	103
Geitgey, Frank	13	6
Hamlin, Samuel	3 & 4	46
Hoover, Jacob, heirs	14 & 22	119
Hipp, John	12	89
Harrison, S. R.	2	113
Hoffman, Ann M.	4	19
Hoover, Jacob, jr.	14	10
Houser, Philip	13	40
Hard, C. V.	16	112
Isenberg, N. F.	17	40
Johnson, Harriet	23	5
Johnson, E. T.	10	67
Jewell, Harriet	3	5
Keys, Irvine	3, 10 & 11	161
Kuhn, Peter	7, 6 & 18	24
Keys, J. B.	15 & 23	528
Kirkendall, Mary A.	24	60
Kopp, George	24	40
Kister, Charles H.	1	1
Kerr, H. P.	20	1
Keister, I. A.	1	2
Keister, Theodore	4	85
Kean, Augustus	10	97
Kean, Anna	14	9
Kerr, James	21	80
Kantzer, John	1 & 12	41
Kopp, John F.	24	40
Kirkendall, Emma R.	7	35
Kerr, W. B.	20	1½
Lake, David, heirs	7 & 18	40
Lee, Nora	20	5
Lehman, George D.	22	46
Lake, O. W.	12	66
Leyda, Rosa W.	24	20
Lynch, Wm. A. & R. C. Aultman	12	46
Long, E.	6	57
Lehr, John M.	7	82
Lovett, Charles	11 & 12	235
Lee, Charles W.	19	56
Leyda, George W.	19	69
Lee, Stephen, heirs	22	98
Long, George	12	40
Leyda, James, heirs	24	140
Leyda, H. A.	24	2
Lemaster, L. W.	3	20
Munson, Isaac	2	114
Merkle, A. P.	6	88
Miller, Adam	6, 1 & 13	265
McFarland, Uriah	8 & 9	156
Moon, James, heirs	13, 14 & 24	272
Morris, William, heirs	3	21
Miller & Swain	6	6
Miller, George G.	6 & 1	21
Moon, Harriet	13	80
Messmore, Harvey R.	13	80
McDole, Moses	13	60
Munson, William H.	13	3
McMerrill, S.	18 & 19	80
McConkey, Mahaleth	23 & 24	217
Miller, Adam	1	80
Metcalf, Henry	24	157
Morris, John	11	1
McDowell, Charles L.	22	2
Myers, David	1	30
McFadden, Mary	21	50
McDold, P.	13	60
Morgan, Thomas, heirs	22	119
Manley, W. Allen	16	8
Moulter, Peter W.	1	80
Merkel, A. P. & Francis	5	80
Manley, Wm. A.	10, 15 & 16	53
Moore, Harriet	13	80
Nold & Peckinpaugh	18	4
Newkirk, Isaac, heirs	19 & 20	89
Newkirk, Rainey J.	12	65
Nave, George	3	40
Nicholos, Wm. A.	1	43
Newkirk, Newton N.	7	78
Newkirk, John W.	19	19
Naylor, Sylvester L.	24	80
Nold, William	19	19
Oldroyd, Edwin	11	80
Oldroyd, Wilbur F.	19	7
Odell, L. D., heirs	19 & 20	85
Osburn, Laura D.	7	5
Oldrody, T. K.	14	45
Odell, John B.	19	2
Pocock, John	17	120
Pocock, John	1	80
Peckinpaugh, T. E., tax title	9	3
Puster, Jacob	1	70
Porter, John	23	4
Porter, Margaret	19	1
Quick, Robert C.	19	68
Reaser, David	1 & 12	94
Roth, Joseph	22 & 23	83
Rush, Mary	12	30
Rush, Margaret	13	78
Robison, Jeanette	1	½
Rutt, W. H., etc.	1	1
Reynolds, James K.	5	100
Raubeuault, Wm.	1	83
Raubeuault, Catherine	12	5
Rainey, James, heirs	24	160
Richey, Phebe E.	20	80
Rhee, Ada	3	14
Strockson, George, sr.	1 & 2	114
Switzer, Sampson & Delilah	3	52
Shafer, Wesley	9 & 10	127
Sprang, George F.	18 & 19	51
Scruly, Eliza, heirs	20	¼
Smetzer, Elizabeth	23	18
Sterling, Samuel	23	33
Smith, Silas	12	30
Smith, S. Hannah	12	80
Shaffer, Frederick	23	1
Shreve, Henry	1 & 2	285
Scruly, George, heirs	20	17
Stout, Barbara	23	21
Shreve, Mary E., heirs	23	19
Swire, Michael	12	12
Shearer, John P.	13	40
Shearer, Asahel	13	80
Sanbom, Kate D.	3	25
Shaffer, John	13	5
Schwarzwalter, Christian	1	40
Smith, Matilda M.	14	54
Shaffer, F.	23	1
Shearer, Joseph W.	13	80
Sheppard, T. S.	5, 13 & 12	31
Shreve, Mary	23	20
Sheppard, Annie P.	5	40
Sealer, Josephine	13	70
Taylor, Thomas, heirs	13	80
Troutman Park	3	79
Trease, Harrison L.	2	1
Todd & Harvey	14	140
Troutman, M.	3	79
Van Nostran, John	4	44
Wise, S. S.	1	19
Weiker, William	1	11
Welty, Daniel	3	44
Welty, Jacob W.	3	64
Weiler, Mrs. Ann	10	100
Wells, Robert D.	11	80
Weiker, Catherine A.	12	58
Wise, Sophia	1 & 12	33
Weltv, Belinda	4	24¼
Welty, Jacob	3	17
Way, Clark B.	4 & 15	107
Weiler, Wm. Dayton	10	104
White, J. G.	10 & 15	13
Weiker, Jacob	12	30
Williams, Martin L.	22	50
Welty, Belinda	4	24
Yocum, J. G.	1	142
Yohey, William H.	20	1

CLINTON

Township 18 N. *Scale 2 Inches to the Mile.* Range 14 W.

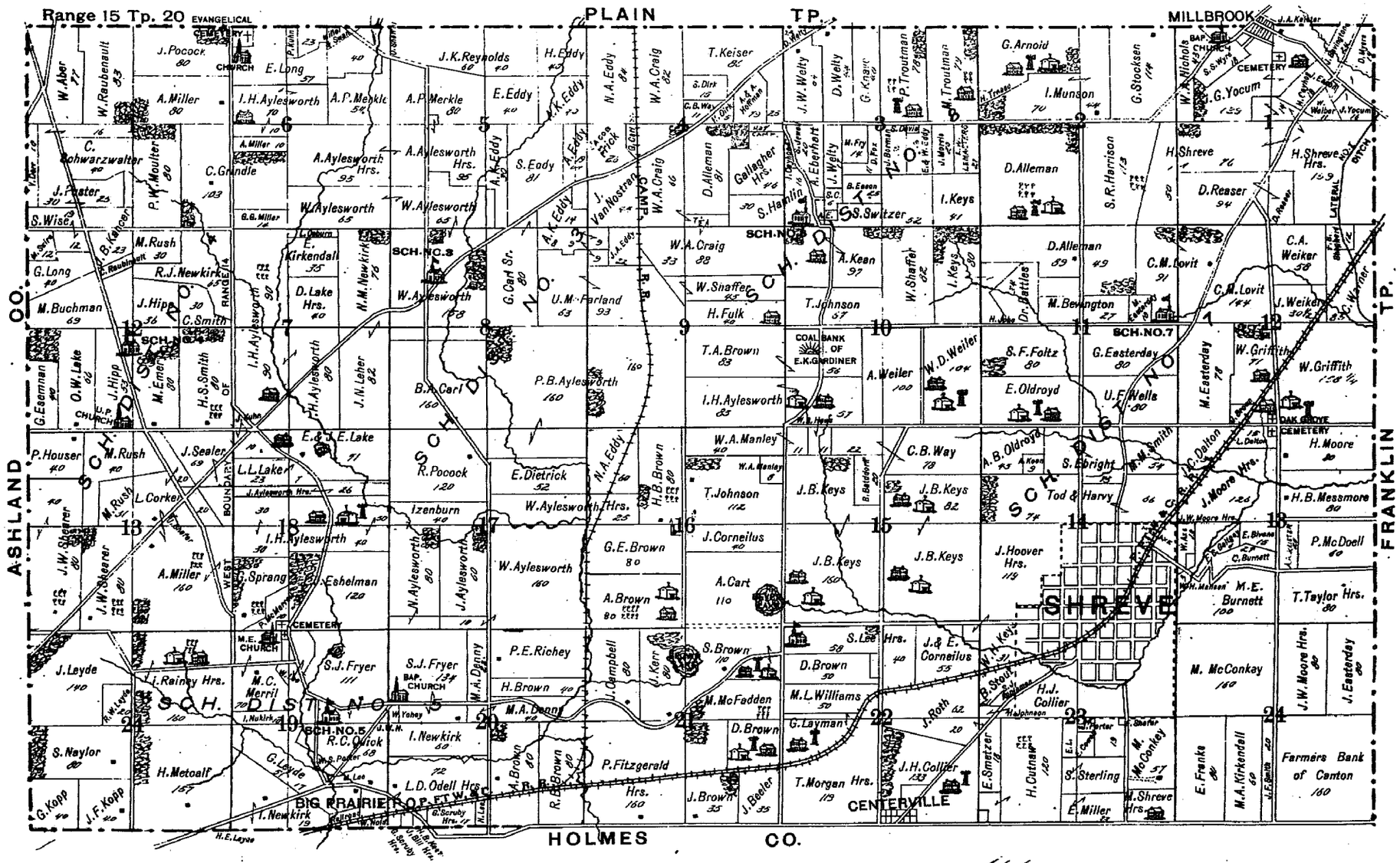

MAYSVILLE

SALT CREEK TP.

SCALE 300 FEET TO THE INCH.

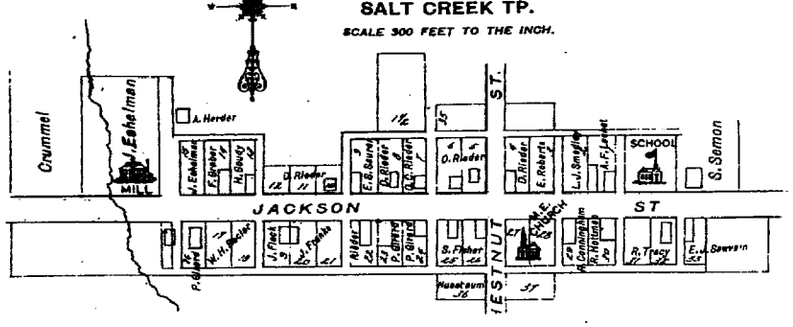

CENTERVILLE

CLINTON TP.

SCALE 300 FEET TO THE INCH.

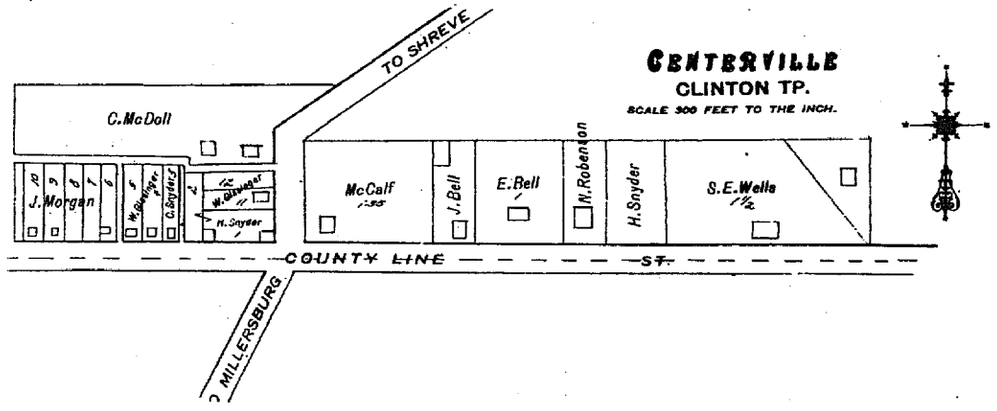

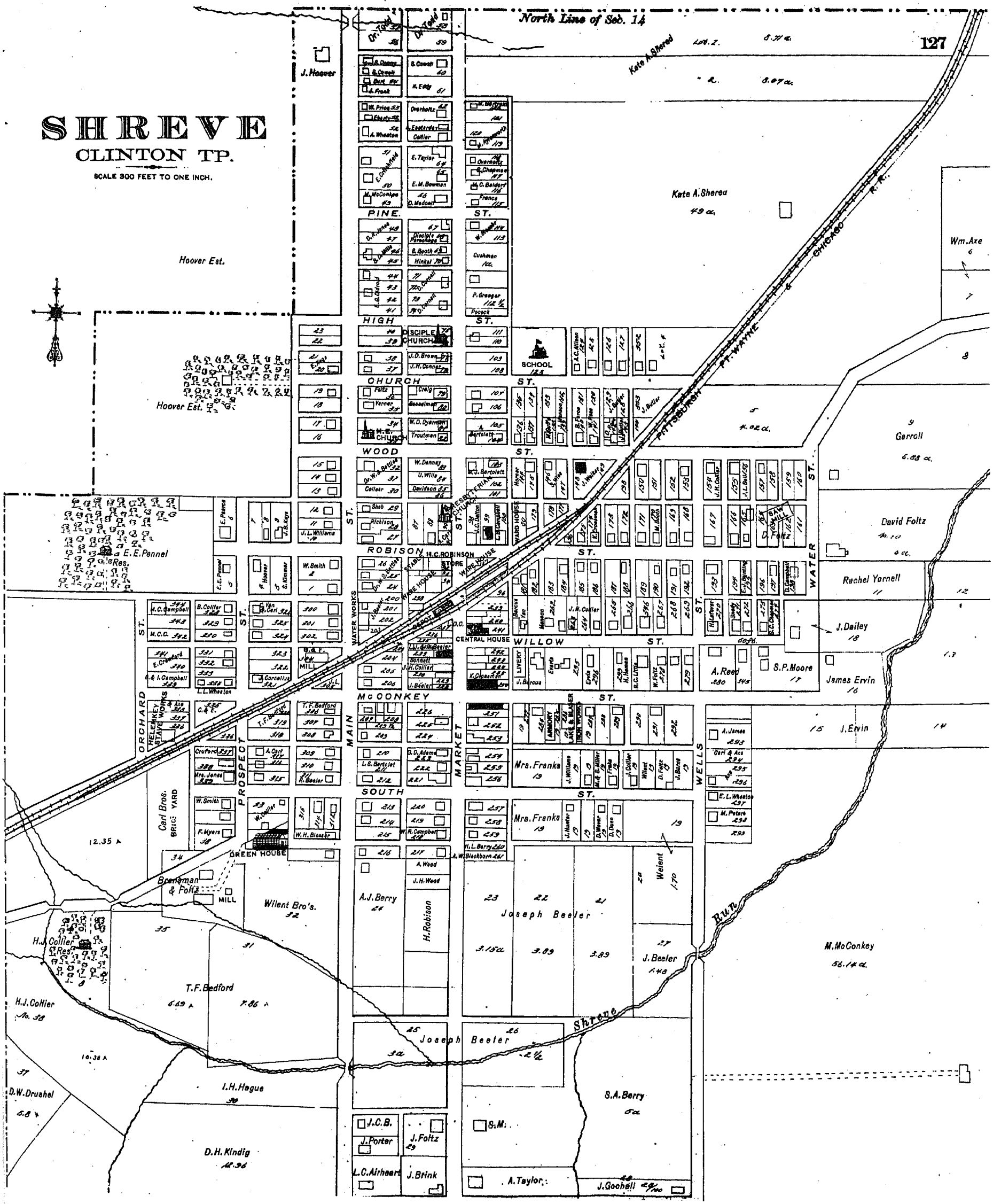
SHREVE
CLINTON TP.
SCALE 300 FEET TO ONE INCH.
North Line of Sec. 14
Kate A. Shered
Hoover Est.
PINE ST.
HIGH ST.
CHURCH ST.
WOOD ST.
ROBISON ST.
WILLOW ST.
McCONKEY ST.
SOUTH ST.
MAIN ST.
MARKET ST.
WELLS ST.
WATER ST.
PROSPECT ST.
ORCHARD ST.
DISCIPLE CHURCH
SCHOOL
M.E. CHURCH
PRESBYTERIAN CHURCH
M.C. ROBINSON STORE
WARD HOUSE
CENTRAL HOUSE
LIVERY
ARMORY
LAKE & BLASER IRON WORKS
SAW MILL
GREEN HOUSE
MILL
HELEMKEY STAVE WORKS
Carl Bros. BRICK YARD
Branaman & Foltz
Wilent Bro's.
H.J. Collier Res.
H.J. Collier
T.F. Bedford
D.W. Drushel
I.H. Hague
D.H. Kindig
A.J. Berry
H. Robison
Joseph Beeler
J. Beeler
Weient
S.A. Berry
J.C.B.
J. Porter
J. Foltz
L.C. Airheart
J. Brink
S.M.
A. Taylor
J. Goohall
Mrs. Franks
A. Reed
S.P. Moore
James Ervin
J. Ervin
J. Dailey
Rachel Yarnell
David Foltz
Garroll
Wm. Axe
M. McConkey
Shreve Run
PITTSBURGH FT. WAYNE & CHICAGO R.R.
Kate A. Shered
J. Hoover
E.E. Pennel Res.
Carl Bros. BRICK YARD

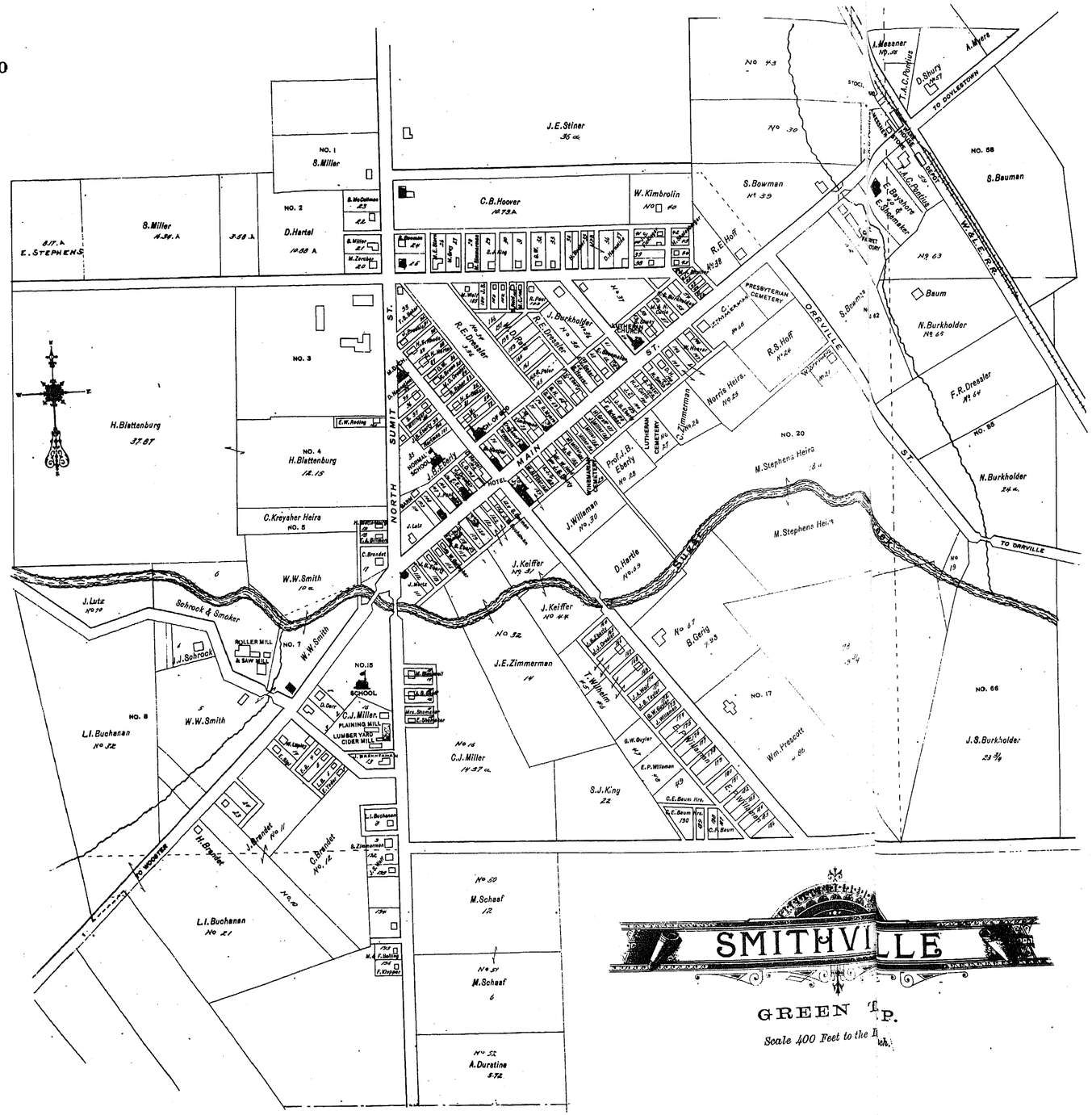
SMITHVILLE
GREEN TP.
Scale 400 Feet to the Inch.
NORTH SUMIT ST.
MAIN ST.
ORRVILLE ST.
TO DOVLESTOWN
TO ORRVILLE
TO WOOSTER
W. & E. R.R.
PRESBYTERIAN CEMETERY
LUTHERAN CEMETERY
SCHOOL
PLAINING MILL
LUMBER YARD
CIDER MILL
ROLLER MILL & SAW MILL
Schrock & Smoker
J.J. Schrock
J.E. Stiner
C.B. Hoover
W. Kimbrolin
S. Bowman
S. Bauman
S. Miller
D. Hartel
E. STEPHENS
H. Blattenburg
C. Kreyaher Heirs
W.W. Smith
J. Lutz
L.I. Buchanan
R.E. Hoff
R.E. Dressler
J. Burkholder
R.S. Hoff
Norris Heirs
Prof. J.B. Eberly
J. Willman
D. Hartle
J. Keiffer
J.E. Zimmerman
M. Stephens Heirs
B. Gerig
Wm. Prescott
J.S. Burkholder
N. Burkholder
F.R. Dressler
Baum
C.J. Miller
S.J. King
M. Schaaf
A. Durstine
G. Brandet
J. Brandet
H. Brandet
E. Bayshore
E. Sagemeker
A.C. Partlow
T.A.C. Partlow
D. Shury
A. Myers
L. Messner
C. Zimmerman

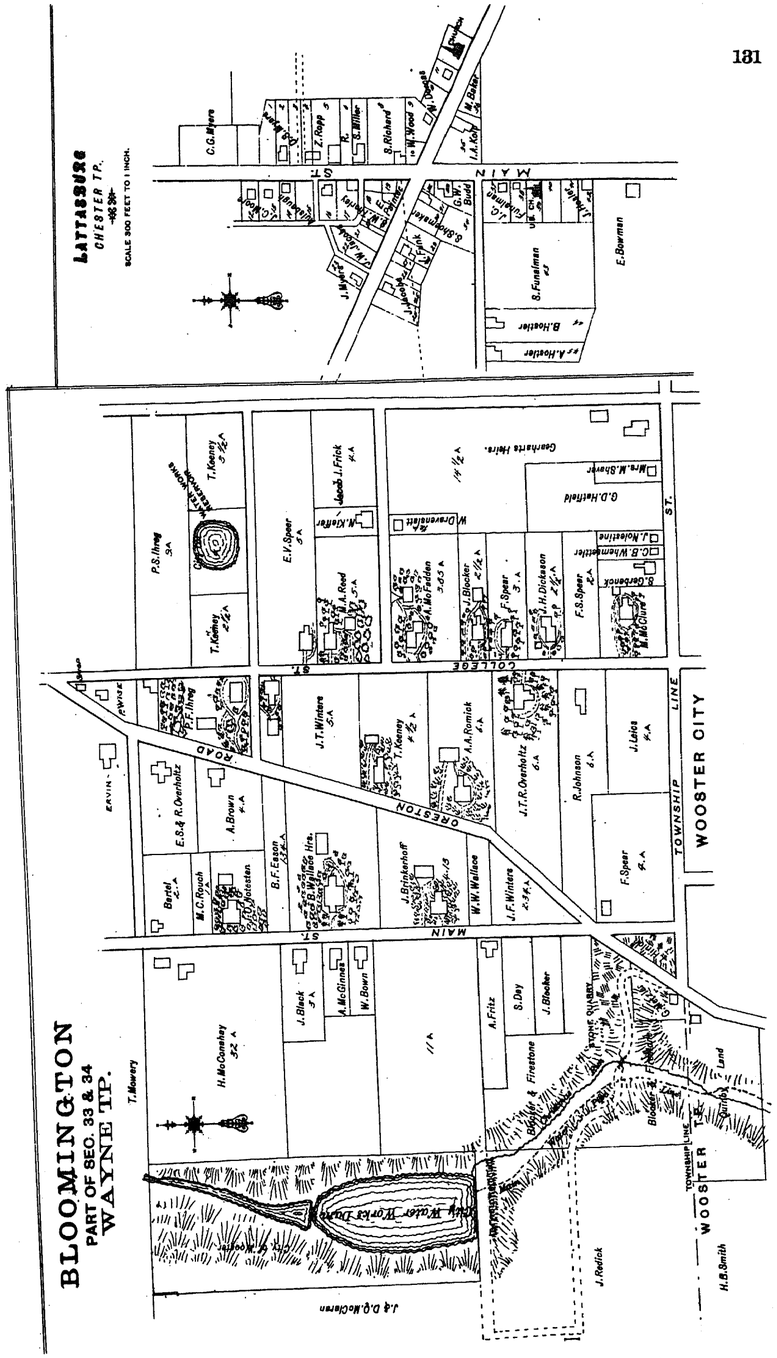
LATTASBURG
CHESTER TP.
SCALE 300 FEET TO 1 INCH.
MAIN ST.
E. Bowman
S. Funselman
B. Hoefler
A. Hoefler
BLOOMINGTON
PART OF SEC. 33 & 34
WAYNE TP.
WOOSTER CITY
WOOSTER
TOWNSHIP LINE
ORRVILLE ROAD
COLLEGE ST.
H. McConnhay
J. Black
A. McGinnis
W. Bown
A. Fritz
S. Day
J. Blocher
W.W. Wallace
J.F. Winters
J. Brinkenhoff
F. Spear
R. Johnson
J. Lales
J.T. Winters
T. Kenney
J.T.R. Overholtz
A.H. Romick
E.S.& R. Overholtz
A. Brown
B.F. Esson
M.C. Rouch
Bartel
P.S. Ihrig
E.V. Speer
J. Frick
J. Blacker
F.S. Speer
H. Dickeson
O.D. Hetfield
Centenia Infirm.
J.A. D.D. McClaren
J. Redick
H.B. Smith

DALTON

SUGAR CREEK TP.

Scale 300 feet to the Inch.

MAIN ST. — SCHULTZ AVE. — WERTZ ST. — HENRY ST. — SOUTH ST. — COCHRAN ST. — FREET AVE. — CHURCH ST. — TO ASHLAND — TO WOOSTER — CENTRAL HOUSE — CITY HALL — ROLLER MILL — GRIST MILL — DALTON WATER WORKS — ROAD TO EARTH — DITCH — WARE HOUSE — DEPOT — W. & E. RR. — Sugar Creek

R.B.Wertz — W.D.Kosier — R.Lewis — Welty — W.C.Book — J.Luainbuhl — J.Hershey — W.Beard — C.Wecht — M.Wecht — M.Schultz — Mrs.Hoover — G.& D.H. Goehnauer — I.D.Bailey — J.Sturgis — F.Monbaron — Out Lot — R.B.Wertz — W.H.H.Wertz — W.Hostetter — W.K.Kidd — J.Eckard — E.Gardiner — CEMETERY — School — CHURCH — J.W.Baughman — F.Kosier — S.Buch — Mrs.N.Walday — C.S.Wertz — J.Conold — J.McFarren — Bixler Estate — W.Beard — S.W.Gaddy — T.McGill — Miss.E.Flickinger — F.F.H.Pope — L.S.Rudy — Sandgrass Heirs — A.Owen — B.Snodgrass — L.Heitner — Wertz — GOUDY ROLLER MILL — J.McFarren — B.Bailey — I.Conold — J.Harold — J.Geach — J.C.Sidle — C.Stuart — C.Fairs — C.Wertz — S.Hyster M.D. — H.A.Kaser — A.Dike — J.H.Chance — LUTHERAN CHURCH — A.Nirode — A.Bike — H.Hazel — H.Walters — D.J.Webster — E.Gallgey — M.Myers — C.Lutton — C.Chance — J.Kelser Mrs. — A.C.Mathes — H.Freeze — J.Asten — A.Jackson — J.Urban — A.Richey — Kelsler — T.P.Wallen — L.W.Yates — S.Hiemer — DISCIPLE CHURCH — Nold & Pickenpaugh — SCHOOL — CORNER OF SECTION 20 — QUARTER LINE — TO WOOSTER — TO BLACHLYVILLE — TO HILLSBORO

RITTMAN

MILTON TP.

SCALE 300 FEET TO 1 INCH.

R.McDowell Trustee — CHURCH — ELLIOTT ADD. — TILE WORKS — Sigler — R.McDowell — J.Gigsinger J.G. — W.W.Cunningham — C.W.Crewis — S.S.Murdock — J.Sparks — Elliot & Wright — Wooster University — Wm.Lewis — J.Lambert — M.E.Lance — ELLIOTT ST. — M.Coil — MAIN ST. — HOTEL — COUNTY ROAD — TO STERLING — TO DOYLESTOWN — B.& O. R.R. — E.C.Johnson — G.Bodiger — Chippewa Creek

EXPLANATIONS

Railroads
Street Railroads
Streams
Woodland
Orchards
Farm Connections
Coal Banks
School
Church
Brick Buildings
Frame Buildings

WAYNE CO. O.

CHIPPEWA — GASTON — MILTON — PARKER — CHESTER — WOOSTER — BAUGHMAN — WAYNE — SALEM — PLAIN — UNION — CLINTON — FRANKLIN — SALT CREEK — PERRY

BLACHLYVILLE P.O.

PLAIN TP.

SCALE 200 FEET TO 1 INCH.

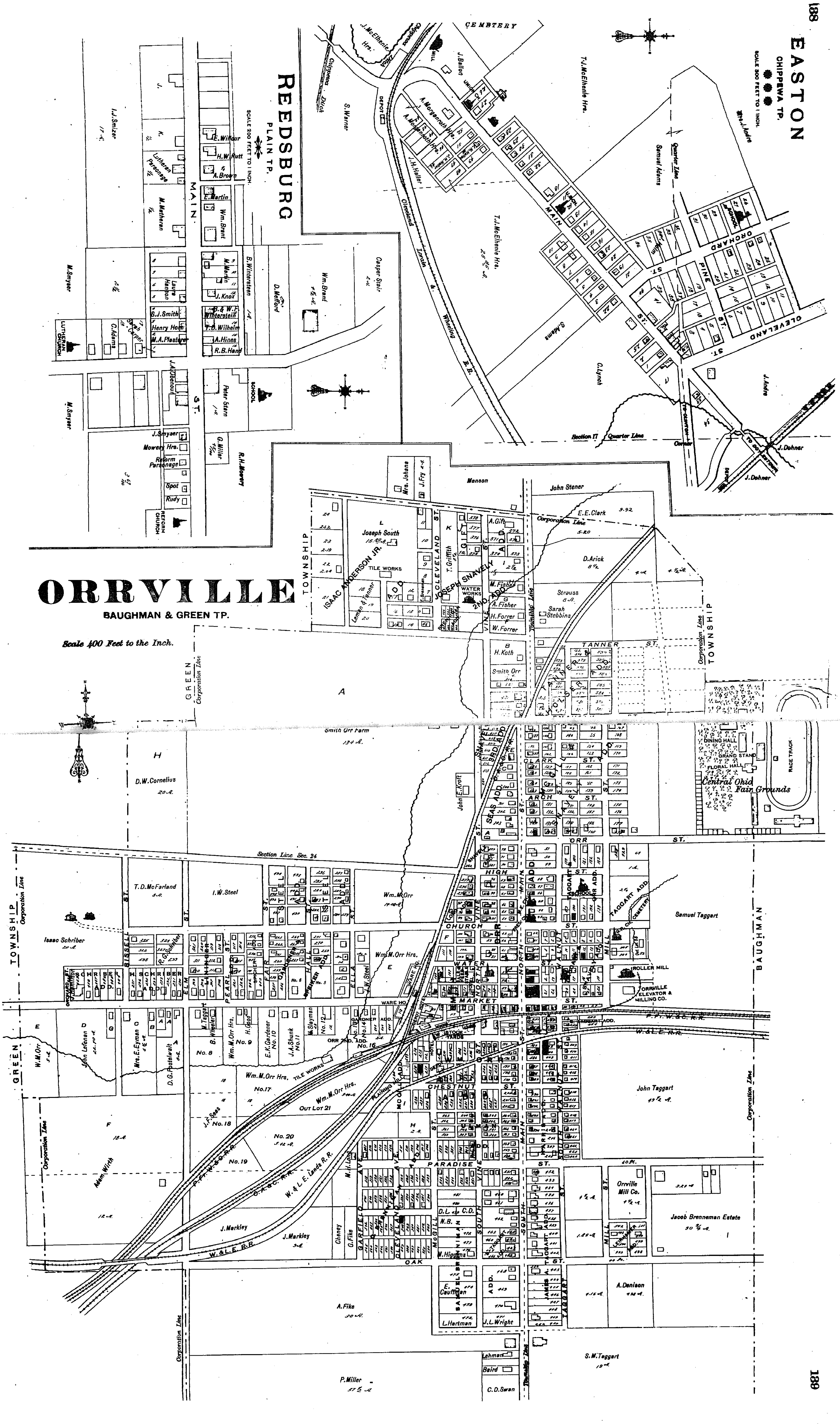
EASTON
CHIPPEWA TP.
SCALE 300 FEET TO 1 INCH.
REEDSBURG
PLAIN TP.
SCALE 200 FEET TO 1 INCH.
ORRVILLE
BAUGHMAN & GREEN TP.
Scale 400 Feet to the Inch.
Central Ohio Fair Grounds
RACE TRACK
DINING HALL
GRAND STAND
FLORAL HALL
ROLLER MILL
ORRVILLE ELEVATOR & MILLING CO.
WATER WORKS
TILE WORKS
Cleveland Lorain & Wheeling R.R.
P.Ft.W.&C.R.R.
W.&L.E.R.R.
C.A.&C.R.R.
Corporation Line
Township Line
Section 17 Quarter Line
Section Line Sec. 24
TOWNSHIP
GREEN
BAUGHMAN
CEMETERY
LUTHERAN CHURCH
REFORM CHURCH
SCHOOL
MAIN ST.
ORCHARD ST.
PINE ST.
CLEVELAND ST.
TANNER ST.
CLARK ST.
ARCH ST.
ORR ST.
HIGH ST.
CHURCH ST.
WATER ST.
MARKET ST.
CHESTNUT ST.
PARADISE ST.
OAK ST.
Samuel Taggart
John Taggart
Jacob Brenneman Estate
Orrville Mill Co.
A.Denison
S.M.Taggart
A.Fike
P.Miller
Isaac Schriber
T.D.McFarland
I.W.Steel
Wm.M.Orr
D.W.Cornelius
Smith Orr Farm
Adam Wirth
J.Markley
Joseph South
D.Arick
Strauss
E.E.Clark
John Stener
Manson

WEST SALEM

CONGRESS TP.

Scale 300 Feet to the Inch.

CONGRESS VILLAGE

CONGRESS TP.

SCALE 300 FEET TO 1 INCH.

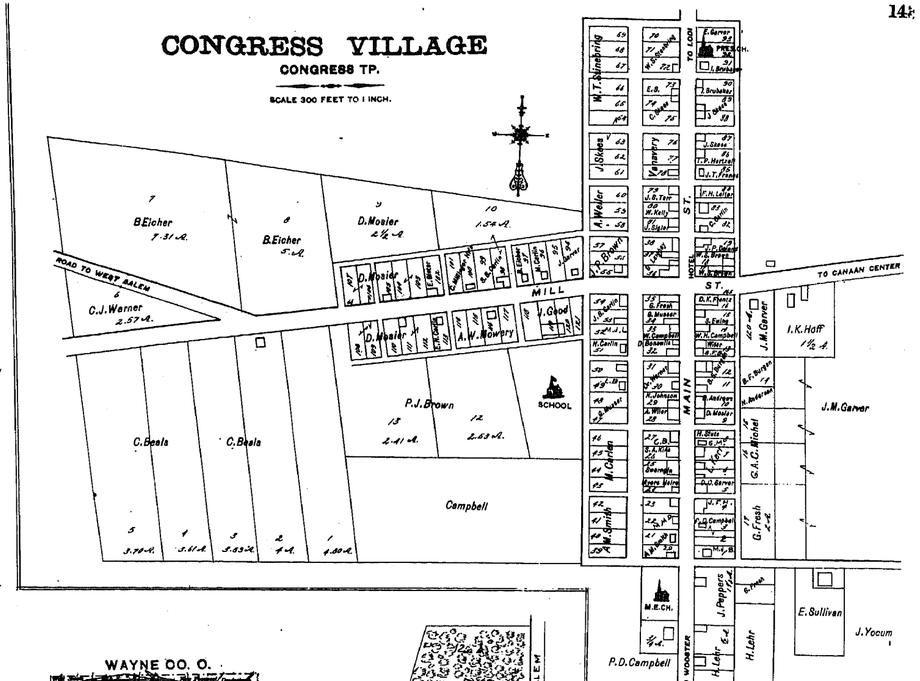

WAYNE CO. O.

EXPLANATIONS

- Railroads
- Street Railroads
- Streams
- Woodland
- Orchards
- Farm Connections
- Coal Banks
- School
- Church
- Brick Buildings
- Frame Buildings

PLEASANT HOME

CONGRESS TP.
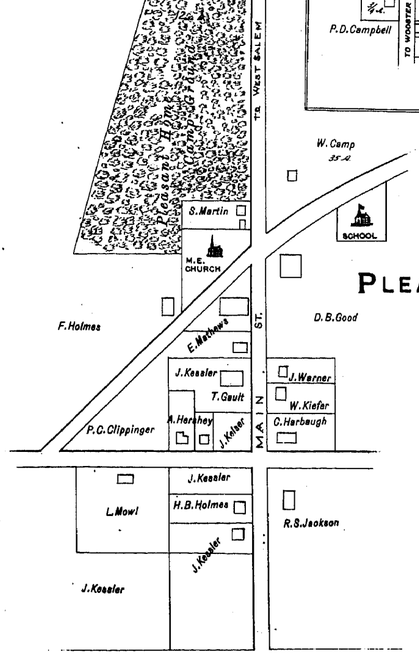
SCALE 200 FEET TO 1 INCH.