ATLAS
G
1398
.L6
A84
1990x

PLEASE HANDLE THE FOLDOUT
MAPS WITH EXTREME CARE.
ASK FOR ASSISTANCE BEFORE
PHOTOCOPYING.

ATLAS

OF



LOGAN COUNTY.

OHIO.

1890.

Logan County Genealogical Society
P. O. Box 36
Bellefontaine, OH 43311-0036

TABLE OF CONTENTS.

	PAGE		PAGE
Title	1	Original Map of the State of Ohio	Back part of Atlas.
Table of Contents	3	Map of the State of Ohio	Back part of Atlas.
Table of Distances and Population of Logan County	4	Map of the United States	Back part of Atlas.
Outline Plan of Logan County	5	Maps of the Hemispheres	Back part of Atlas.
Patrons' Directory	65, 66	Statistical Tables	(On back of Maps of Ohio, U. S. and Hemispheres.)

INDEX TO TOWNSHIPS.

	PAGE		PAGE		PAGE
Bloomfield Township	61	McArthur Township	39	Rush Creek Township	17
Bokes Creek Township	15	Miami Township	49	Stokes Township	63
Harrison Township	45	Monroe Township	23	Union Township	47
Jefferson Township	21	Perry Township	11	Washington Township	59
Lake Township	37	Pleasant Township	57	Zane Township	7
Liberty Township	26	Richland Township	43		

INDEX TO TOWNS OR VILLAGES.

	PAGE		PAGE		PAGE
Bellefontaine (West Part)	30, 31	Huntsville	41	Ridgeway	51
Bellefontaine (East Part)	34, 35	Lakeview	59	Rushsylvania	19
Belle Centre	42	Logansville	57	Richland	13
Big Springs	20	Lewistown	59	West Mansfield	14
Bloom Centre	61	Northwood	19	Walnut Grove	19
Cherokee	41	North Greenfield	7	West Middleburg	9
De Graff	54, 55	Pickrelltown	7	West Liberty	26, 27
East Liberty	13	Quincy	52	Zanesfield	51
Harper	20				

The State Library of Ohio
65 S. High St.
Columbus, Ohio 43215-4163

TABLE OF DISTANCES

FOR

LOGAN COUNTY, OHIO.

	Bellefontaine.	Belle Centre.	Big Springs.	Bloom Centre.	De Graff.	East Liberty.	Harper.	Huntsville.	Lakeview.	Logansville.	Lewistown.	Northwood.	North Greenfield.	Pickrelltown.	Quincy.	Ridgeway.	Rushsylvania.	Richland.	West Mansfield.	Walnut Grove.	West Middleburg.	West Liberty.	Zanesfield.
Bellefontaine																							
Belle Centre	10.6																						
Big Springs	11.1	7.2																					
Bloom Centre	12.0	11.6	19.1																				
De Graff	10.2	20.3	21.6	8.0																			
East Liberty	10.3	18.5	12.3	22.3	20.5																		
Harper	5.8	6.4	6.5	13.3	16.0	12.1																	
Huntsville	6.5	5.8	11.0	8.8	11.5	16.8	6.0																
Lakeview	13.7	11.0	17.2	6.1	13.3	21.0	14.0	8.0															
Logansville	9.2	17.8	20.6	5.5	2.5	19.5	15.0	12.0	10.8														
Lewistown	8.2	10.8	15.3	3.8	9.5	18.5	9.5	5.0	5.5	7.0													
Northwood	8.0	2.6	6.0	13.3	18.2	15.9	3.8	5.4	11.5	17.2	9.5												
North Greenfield	10.0	15.1	9.6	22.0	20.2	4.0	10.0	16.5	23.7	19.2	18.2	12.8											
Pickrelltown	8.2	16.4	14.7	20.2	14.5	5.4	10.0	14.7	21.9	17.4	16.4	13.8	8.2										
Quincy	13.9	22.8	25.3	9.5	3.7	24.2	19.7	17.0	15.9	5.0	12.0	21.9	23.9	18.2									
Ridgeway	15.4	10.6	4.0	23.1	25.6	13.0	10.5	15.0	20.8	24.6	19.3	9.6	10.0	17.7	29.3								
Rushsylvania	8.4	6.6	3.0	16.1	18.6	11.5	3.5	8.0	15.5	17.6	12.3	4.0	8.8	12.7	22.3	7.0							
Richland	9.8	2.0	8.2	12.6	18.3	18.1	6.3	3.8	9.0	15.8	8.8	2.5	15.3	16.3	20.8	11.8	6.5						
West Mansfield	13.0	16.3	10.5	25.0	25.2	5.5	9.1	15.1	23.1	22.2	21.2	13.7	3.3	10.9	26.9	9.0	9.7	16.2					
Walnut Grove	10.1	11.1	5.3	19.8	20.3	7.0	6.5	12.5	20.0	19.3	16.0	8.5	4.3	11.0	24.0	7.2	4.5	11.0	5.2				
West Middleburg	11.0	19.2	15.0	23.0	19.3	2.7	12.8	17.5	24.7	20.2	19.0	16.6	6.7	4.8	22.5	15.7	14.2	19.1	8.2	9.7			
West Liberty	7.5	18.1	18.9	18.3	10.3	13.7	13.3	14.0	21.2	12.8	15.7	15.5	12.6	7.0	13.5	22.9	15.9	17.3	11.0	15.4	11.0		
Zanesfield	5.0	13.2	11.5	17.0	15.2	5.3	6.8	11.5	18.7	14.2	13.2	10.6	5.8	3.2	18.9	14.5	9.5	13.1	9.1	7.8	6.0	7.6	

POPULATION OF LOGAN COUNTY, OHIO, BY TOWNSHIPS.

FROM CENSUS OF 1880.

Bloomfield Township		895
Bokes Creek Township		1,617
West Mansfield	333	
Harrison Township		978
Jefferson Township		1,572
Zanesfield	307	
Lake Township		4,640
Bellefontaine	3,998	
Liberty Township		1,666
West Liberty	715	
McArthur Township		1,579
Huntsville	429	
Miami Township		2,157
De Graff	965	
Quincy	442	
Monroe Township		1,303
Perry Township		1,007
Pleasant Township		1,123
Richland Township		1,761
Belle Centre	434	
Rush Creek Township		2,265
Rushsylvania	445	
Stokes Township		1,095
Union Township		784
Washington Township		886
Zane Township		939
West Middleburg	272	
Total		26,267

County Roads
Private Roads
Turnpikes
Streams
Rail Roads
Section Lines
Farm Lines

OUTLINE PLAN OF LOGAN COUNTY, OHIO.

Scale 2 Miles to an Inch.

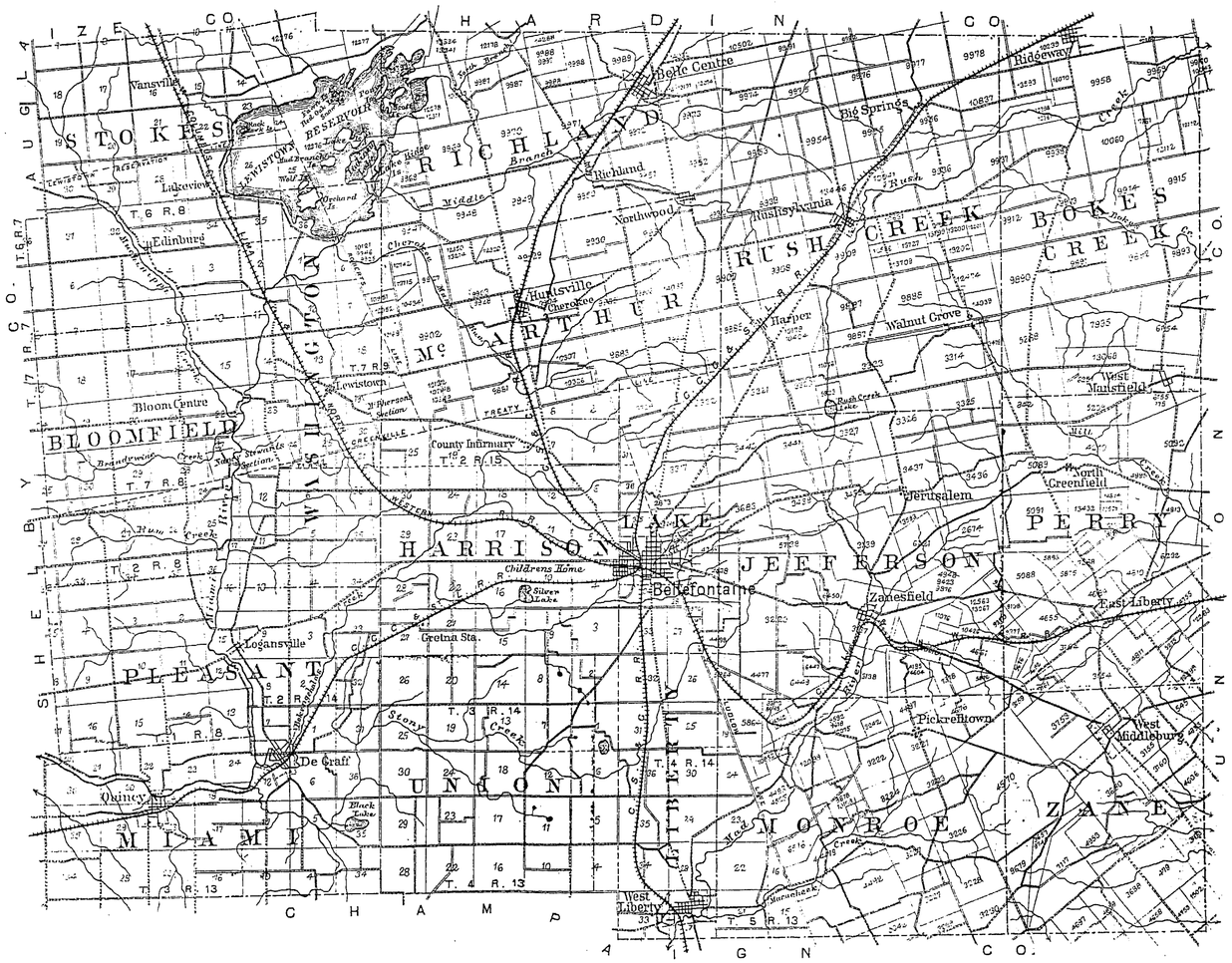

ZANE

Scale 2 Inches to the Mile

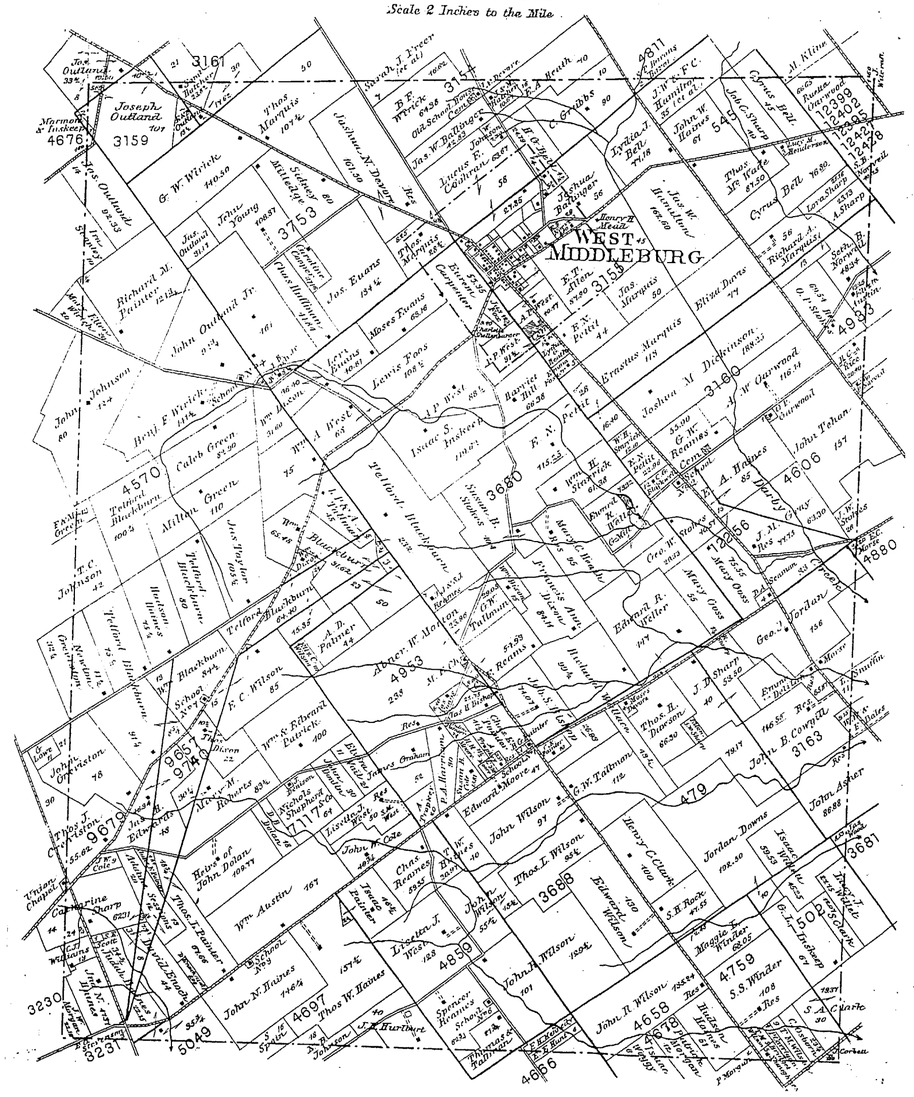
WEST MIDDLEBURG
Joseph Outland
Jos. Outland
Thos. Marquis
G. W. Wirick
John Young
Jos. Evans
Hoses Evans
Lewis Evans
Richard M. Pritsler
John Outland Jr.
Caleb Green
Milton Green
Jos. Taylor
Thos. Blackburn
Wm. Austin
John N. Haines
Thos. W. Haines
Wm. S. Edward Patrick
Chas. Reaines
Thos. L. Wilson
John H. Wilson
Edward Wilson
Henry C. Clark
Jordan Downs
Edward R. Weller
Joshua M. Dickinson
Elisha Davis
Thos. Marquis
Isaac S. Instock
Nelson Blackburn
Abner W. Morton
Edward Moore
John Wilson
Thos. R. Dawson
J. H. Shert
Geo. Jordan
Mary Oass
Mary C. Brady
Thos. Ashter
John B. Cowgill
Thos. Mc Waite
Cyrus Bell
Richard A. Horrocks
Seth B. Morris
Thos. Dolan
Thos. Pariner
Catherine Quarry
Jos. Taylor
Thos. Clarke
Jordan Downs
Magnie Winder
S. S. Winder
S. B. Rock
John R. Wilson
Lisetten J. West
Spencer Reaines
Thos. Hartsuff
J. Hartsuff
Jos. Johnson
Thos. Johnson
Henry F. Wirick
Caleb Green
Milton Green
Thos. Blackburn
Jos. Taylor
Thos. Blackburn
A. D. Palmer
F. C. Wilson
Abner W. Morton
Edward R. Weller
Edward Moore
John Wilson
Thos. L. Wilson
Henry C. Clark
Jordan Downs
Edward Wilson
Thos. R. Dawson
J. H. Shert
Geo. Jordan
Mary Oass
Mary C. Brady
Thos. Ashter
John B. Cowgill
Thos. Mc Waite
Cyrus Bell
Richard A. Horrocks
Seth B. Morris
Thos. Dolan
Thos. Pariner
Catherine Quarry
Jos. Taylor
Thos. Clarke
Jordan Downs
Magnie Winder
S. S. Winder
S. B. Rock
John R. Wilson
Lisetten J. West
Spencer Reaines
Thos. Hartsuff
J. Hartsuff
Jos. Johnson
Thos. Johnson
Henry F. Wirick
Caleb Green
Milton Green
Thos. Blackburn
Jos. Taylor
Thos. Blackburn
A. D. Palmer
F. C. Wilson
Abner W. Morton
Edward R. Weller
Edward Moore
John

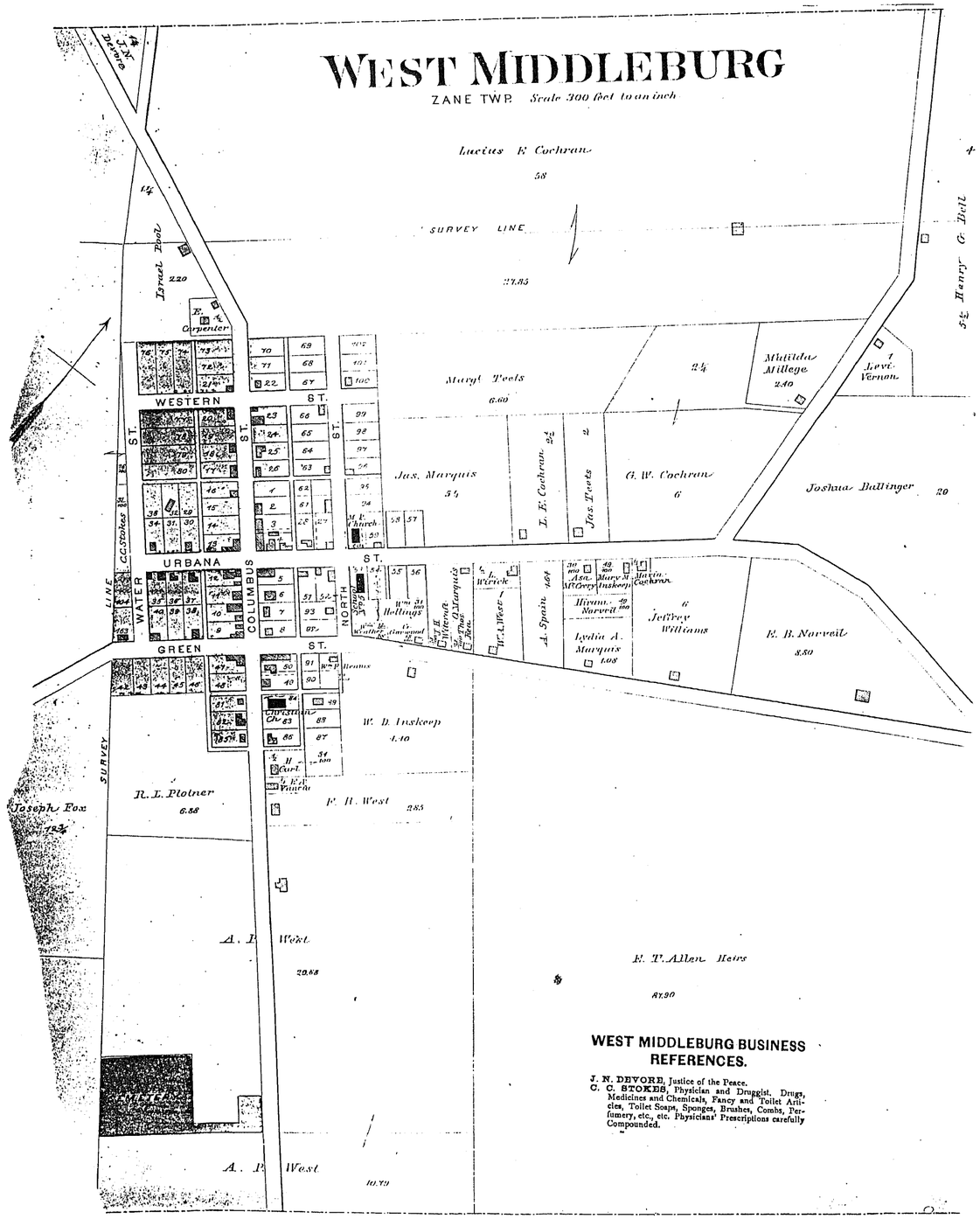
WEST MIDDLEBURG
ZANE TWP. Scale 300 feet to an inch
Lucius E. Cochran
58
SURVEY LINE
Israel Pool
220
E. Carpenter
Mary Teets
6.60
Matilda Millege
2.40
Levi Vernon
Henry G. Bell
Jas. Marquis
5¼
L. E. Cochran
Jas. Teets
G. W. Cochran
6
Joshua Ballinger
20
WESTERN
ST.
URBANA
ST.
WATER
COLUMBUS
NORTH
ST.
GREEN
ST.
LINE
SURVEY
C.C. Stokes
M. E. Church
Wm. Hollings
W. A. West
A. Spain
Asa. McTeep
Mary M. Inskeep
Hiram Narveil
Lydia A. Marquis
1.08
Jeffrey Williams
E. B. Narveil
8.50
W. D. Inskeep
4.10
R. L. Plotner
6.88
Joseph Fox
P. H. West
2.85
A. P. West
20.88
E. T. Allen Heirs
87.90
A. P. West
10.79
WEST MIDDLEBURG BUSINESS REFERENCES.
J. N. DEVORE, Justice of the Peace.
C. C. STOKES, Physician and Druggist. Drugs, Medicines and Chemicals, Fancy and Toilet Articles, Toilet Soaps, Sponges, Brushes, Combs, Perfumery, etc., etc. Physicians' Prescriptions carefully Compounded.

PERRY

Scale 2 Inches to the Mile

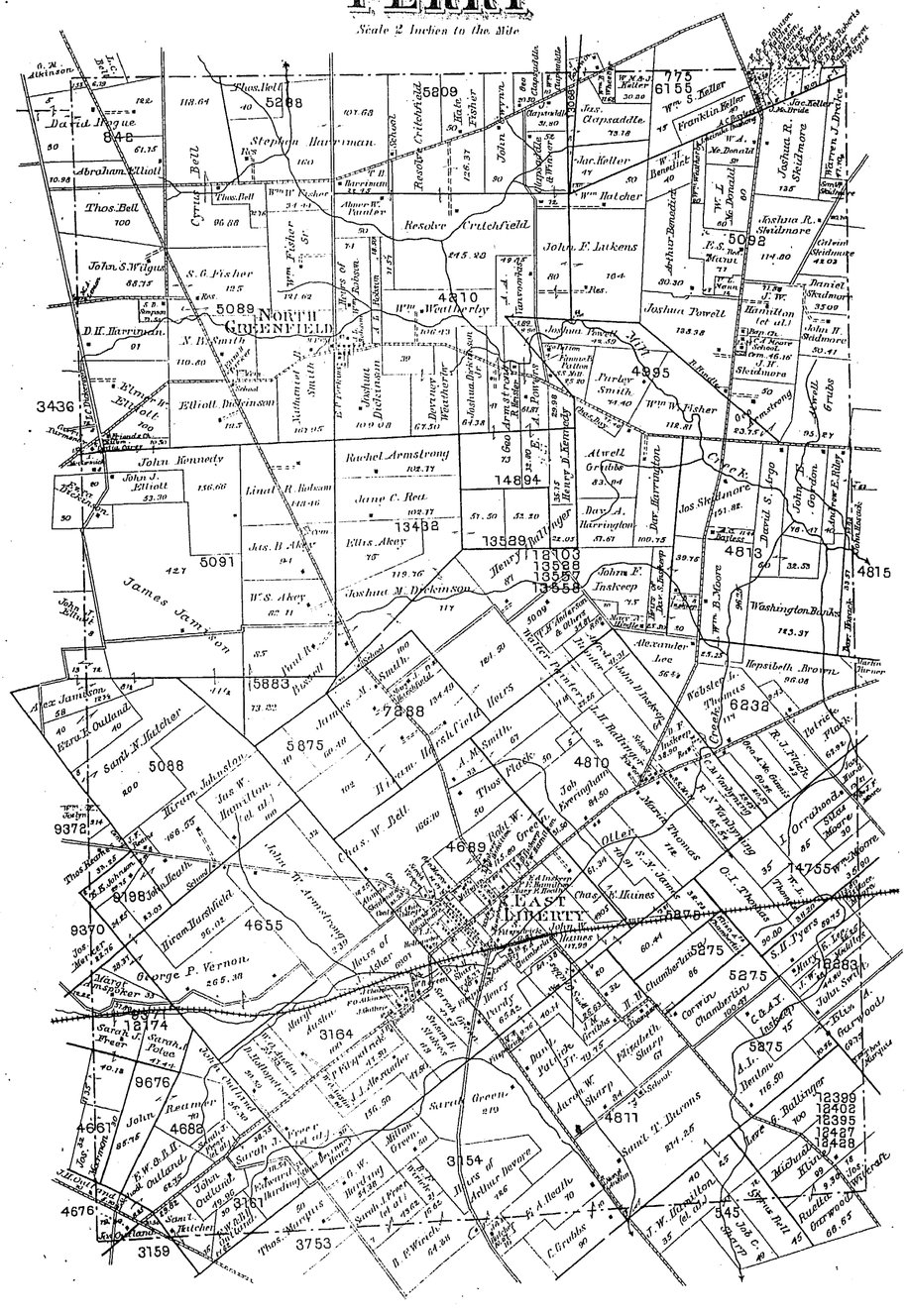
NORTH GREENFIELD
EAST LIBERTY
Cyrus Bell
Resolve Critchfield
Stephen Harriman
Thos. Bell
John S. Wright
S. G. Fisher
D. H. Harriman
N. B. Smith
Elliott Dickinson
Joshua Dickinson
Rachel Armstrong
John Kennedy
Joshua M. Dickinson
James Jamison
Hiram Johnston
Hiram Hartsfield
George P. Vernon
Joshua Powell
Pirley Smith
Alwell Grubbs
Washington Barnes
Hepsibeth Brown
Thos. Flock
Chas. R. Haines
Sarah Green
Milton Green
Thos. Marquis
Sam'l T. Dennis
Sam'l N. Hatcher
Ezra K. Outland
Alex Jamison
Wm. Hatcher
John F. Lukens
Jas. Clapsaddle
Franklin Keller
Wm. S. Keller
Joshua R. Steidmore
Daniel Steidmore
John H. Steidmore
Wm. Fisher
Jos. Steidmore
Jas. B. Moore
Alexander Lee
Wm. Berryman
Wm. Weatherby
Henry Hillinger
Joshua Weatherby
Jos. Keller
Jas. Hamilton (et al.)
Chas. W. Bell
Hiram Hartsfield
Thos. Flock
Joh Bermingham
Sarah J. Fraser
Sarah Polac
John Reamer
Sarah J. Fraser (et al.)
Sarah J. Fraser (et al.)
Thos. Marquis
Sam'l T. Dennis
Sam'l Hatcher
Ezra K. Outland
John Outland
Sarah J. Fraser (et al.)
Sarah J. Fraser (et al.)
Sarah J. Fraser (et al.)

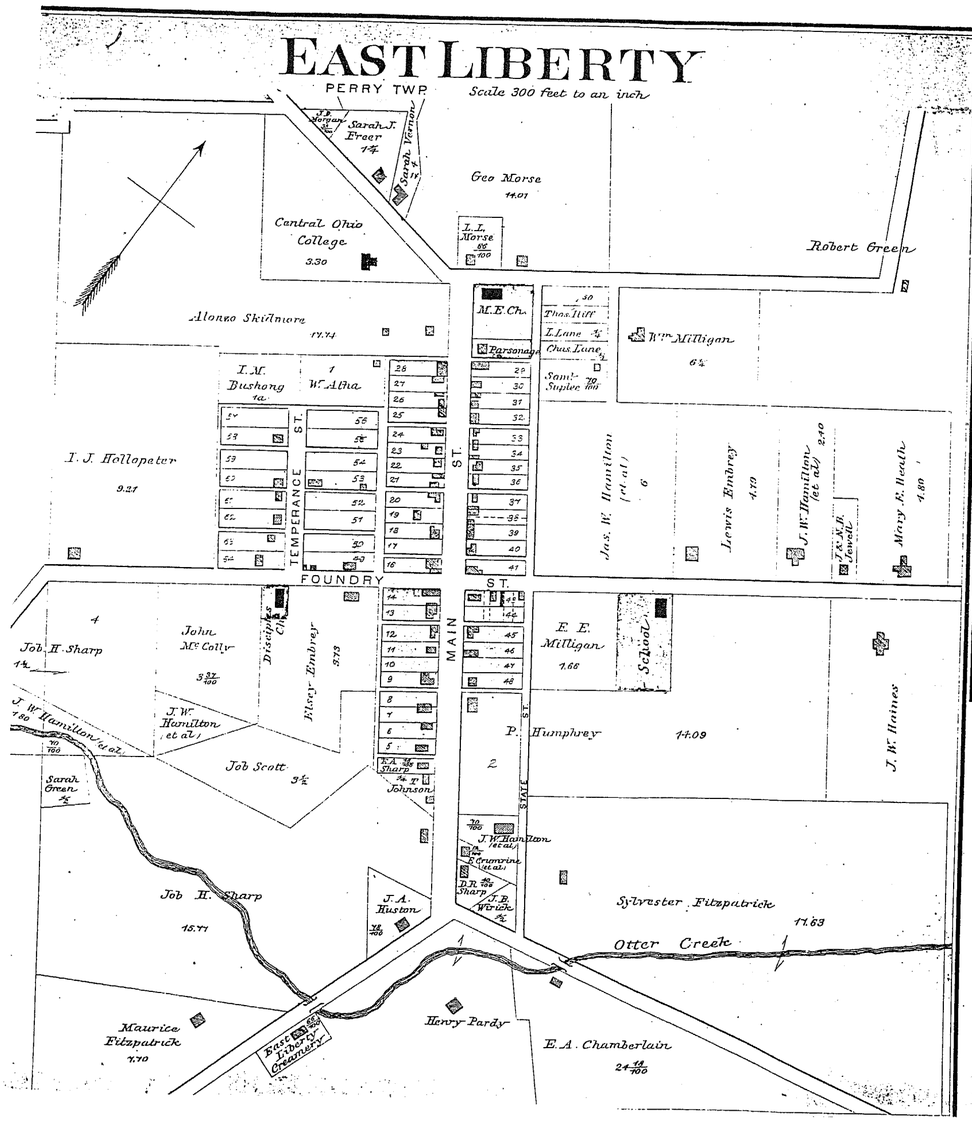

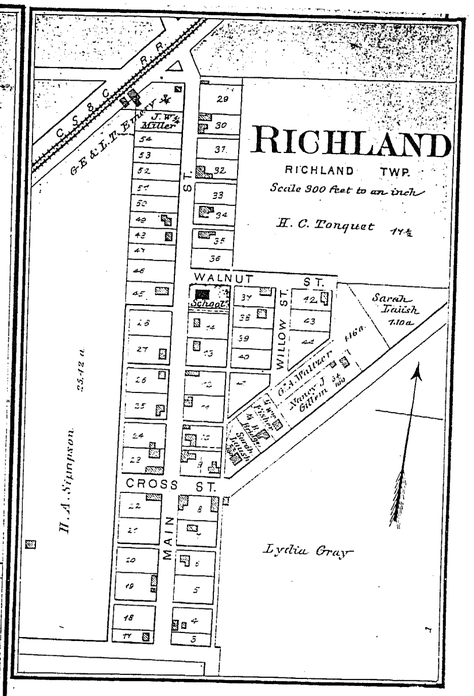

EAST LIBERTY BUSINESS REFERENCES.

HAMILTON BROS., Dealers in General Merchandise.

A. G. HEATH, Proprietor of Liberty House.

D. McCRERY. Go to D. McCrery for choice meat and groceries. Also President of East Liberty Creamery.

U. L. MANN, Civil Engineer.

R. R. SMITH, Physician and Surgeon.

J. JEROME WELTY, President of Central Ohio College. The advantages offered are least expense with best accommodations. Live, energetic teachers and thorough courses of study. The preparation and book-keeping departments are thorough, practical and unexcelled, securing the Student better results for his time and money than any other school.

WEST MANSFIELD BUSINESS REFERENCES.

S. J. SOUTHARD, Attorney-at-Law and Notary Public.

J. N. WILGUS, Farmer and Merchant. Dealer in Dry goods, groceries, Notions, hardware, queensware and all goods usually kept in a first-class country store.

S. H. VAN VOORHIS, Merchant. Dealer in Dry goods, Notions, Gents' Furnishing goods.

S. J. MARSH, Dealer in Dry goods, Notions, Groceries and general Merchantilse.

L. T. WINNER, Farmer and Land Appraiser.

J. EDSON GORDON, School Teacher.

P. M. KELLER, Attorney-at-Law.

W. W. BALLINGER, Boot and Shoemaker.

J. R. SKIDMORE, Physician and Surgeon.

W. F. WALKER, Physician and Surgeon.

LORING BATES, Dealer in Horses and Stock of all kinds.

B. B. LINE, Barber.

DANIEL VAN VOORHIS, Proprietor of Meat Market. Dealer in choice Meats.

R. P. LUKENS, Farmer and Carpenter.

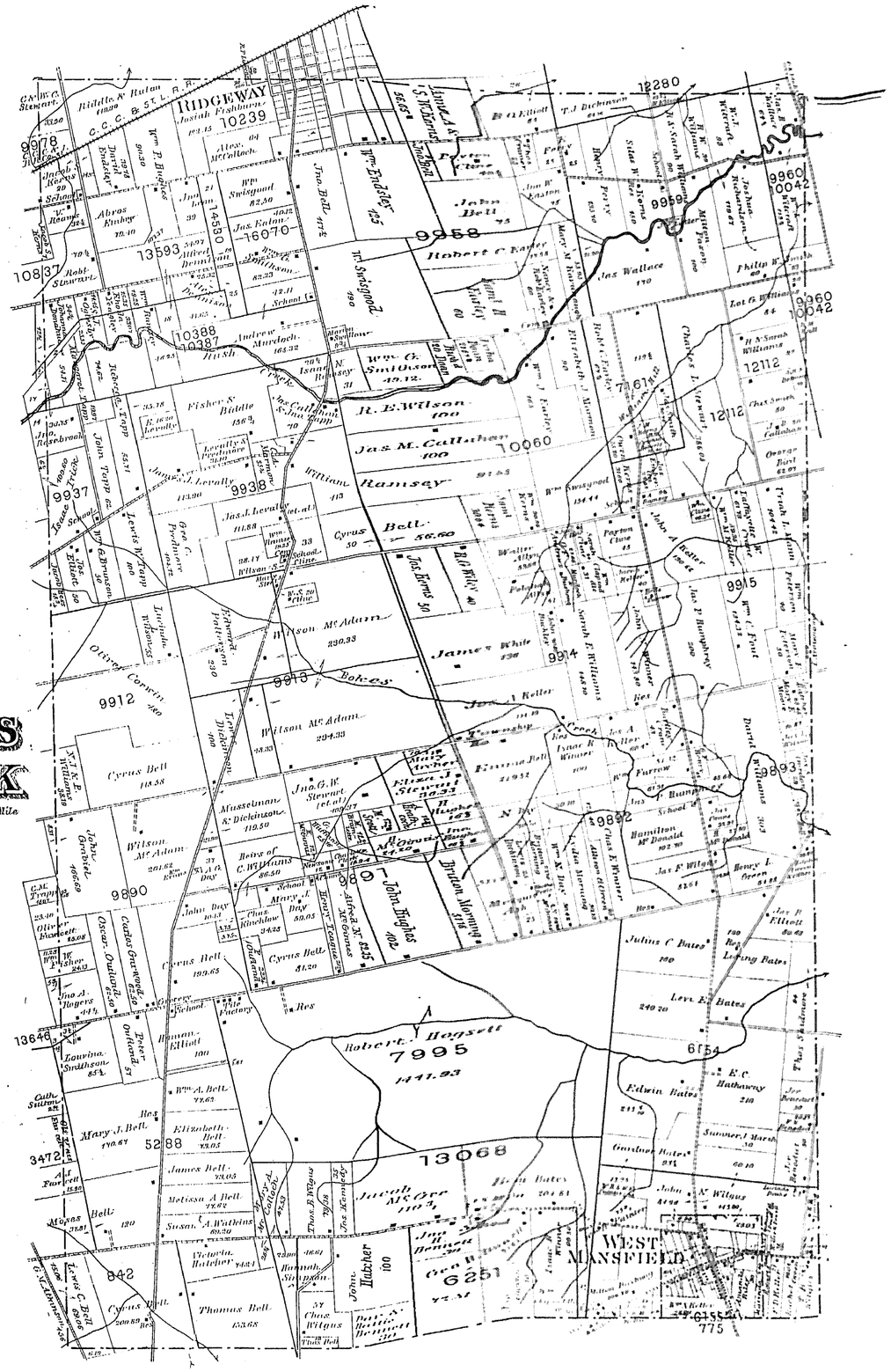
RIDGEWAY
WEST MANSFIELD
Robert C. Hogsett
7995
141.93
13068
Jacob McCoy
Jas. M. Callahan
Ramsey
Bell
Cyrus Bell
Wilson McAdam
Robert C. Kaney
John Bell
Jas. Wallace
Philip W. Smith
Julius C. Bates
Levi E. Bates
Edwin Bates
E. C. Hathaway
Gardner Bates
Hiram Bates
John N. Wilgus
Chas. Wilgus
Thomas Bell
Mary J. Bell
James Bell
Elizabeth Bell
Melissa A. Bell
Susan A. Watkins
Fisher S. Biddle
John Tripp
Isaac Tripp
Lewis Tripp
Andrew Murdoch
Wm. Swisgood
Jas. Eaton
Abros Kinsey
Robt. Stewart
Jno. G. W. Stewart
Musselman & Dickinson
Wilson McAdam
Cyrus Bell
John Hughes
Braden Morning
Jas. Elliott
Jas. Ewing
Jas. Wilgus
Jno. Hatcher
Thos. Bell
Lewis C. Bell
Oliver Corwin
Oscar Outland
Charles Greenwood
Lovina Smithson
Mary J. Bell
Elizabeth Bell
Melissa A. Bell
Susan A. Watkins
Henrietta Hatcher
Thomas Bell
Chas. Wilgus
Jno. Hatcher
Jno. Bennett
Jas. Bennett
Jno. A. Rogers
Jno. Day
Mary J. Day
Chas. Kinchlow
Alfred W. Gibbs
Henry Tenney
Cyrus Bell
Wm. A. Bell
Wm. G. Smith Orson
Isaac N. Ramsey
Jas. Elliott
Jas. Ewing
J

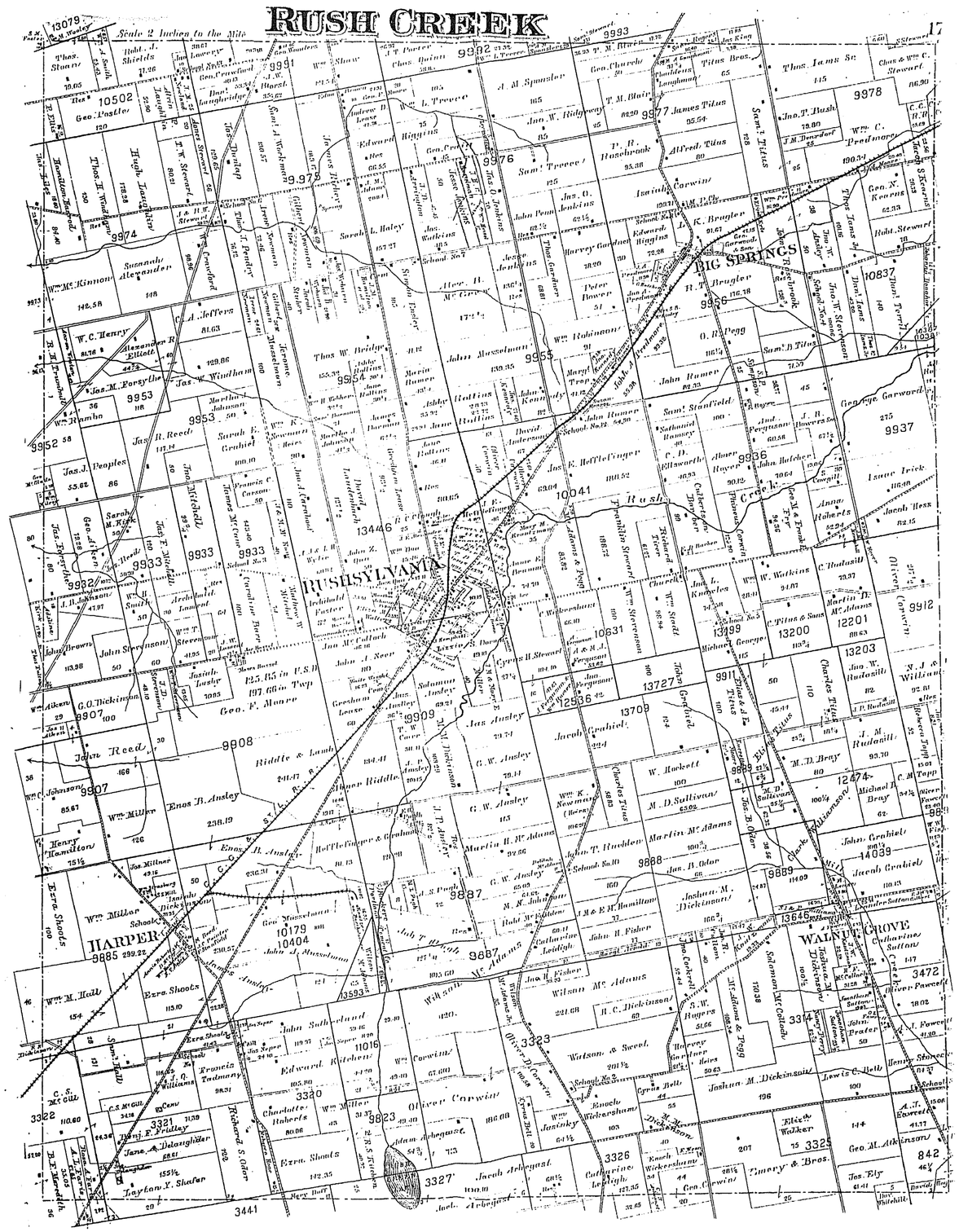
RUSH CREEK
Scale 2 Inches to the Mile
BIG SPRINGS
RUSHSYLVANIA
HARPER
WALNUT GROVE
Rush Creek
Geo. Postlo
Thos. Stone
Robt. J. Shields
Thos. Lamb Sr.
Chas. & Wm. C. Stewart
Wm. C. Predmore
Thos. Tons Jr.
Robt. Stewart
Geo. N. Kearns
Thos. Tons Sr.
Geo. Eye Garward
Isaac Trick
Jacob Hess
Anna Roberts
Geo. F. Moore
Riddle & Lamb
Enos B. Ansley
Wm. Millar
Henry Hamilton
Ezra Shoots
Wm. M. Hall
Wm. M. Kinnon
Susanah Alexander
W. C. Henry
Alexander R. Elliott
Jas. M. Forsythe
Jas. W. Windham
Jas. R. Reed
Jas. J. Peoples
Sarah E. Grabiel
Francis C. Carson
Geo. Aiken
Sarah M. Kyle
Jas. E. Hoffelfinger
Jacob Grabiel
Jas. Ansley
G. W. Ansley
Martin H. McAdams
Wilson McAdams
Oliver Corwin
Jacob Arbogast
Catharine Sutton
Oliver Parcell
Lewis C. Belt
Joshua M. Dickinson
Geo. M. Atkinson
Emery & Bros.
Jas. Ely
Jas. B. Odor
M. D. Sullivan
Michael D. Bray
Michael George
Chas. Titus & Sons
Martin H. McAdams
Jas. Tilus
Alfred Tilus
Sam'l Titus
Sam'l Stanfield
Jacob Grabiel
Jayton Y. Shafer
Jane A. Delaughter
Francis Tedmary
Edward Kitchen
Charlotte Roberts
Ezra Shoots
Richard S. Odor
Wm. Millar
Wm. Millar Schools
Enos B. Ansley
Henry Hamilton
Ezra Shoots
Wm. M. Hall
Wm. M. Kinnon
Susanah Alexander
W. C. Henry
Alexander R. Elliott
Jas. M. Forsythe
Jas. W. Windham
Jas. R. Reed
Jas. J. Peoples
Sarah E. Grabiel
Francis C. Carson
Geo. Aiken
Sarah M. Kyle
Jas. E. Hoffelfinger
Jacob Grabiel
Jas. Ansley
G. W. Ansley
Martin H. McAdams
Wilson McAdams
Oliver Corwin
Jacob Arbogast
Catharine Sutton
Oliver Parcell
Lewis C. Belt
Joshua M. Dickinson
Geo. M. Atkinson
Emery & Bros.
Jas. Ely
Jas. B. Odor
M. D. Sullivan
Michael D. Bray
Michael George
Chas. Titus & Sons
Martin H. McAdams
Jas. Tilus
Alfred Til

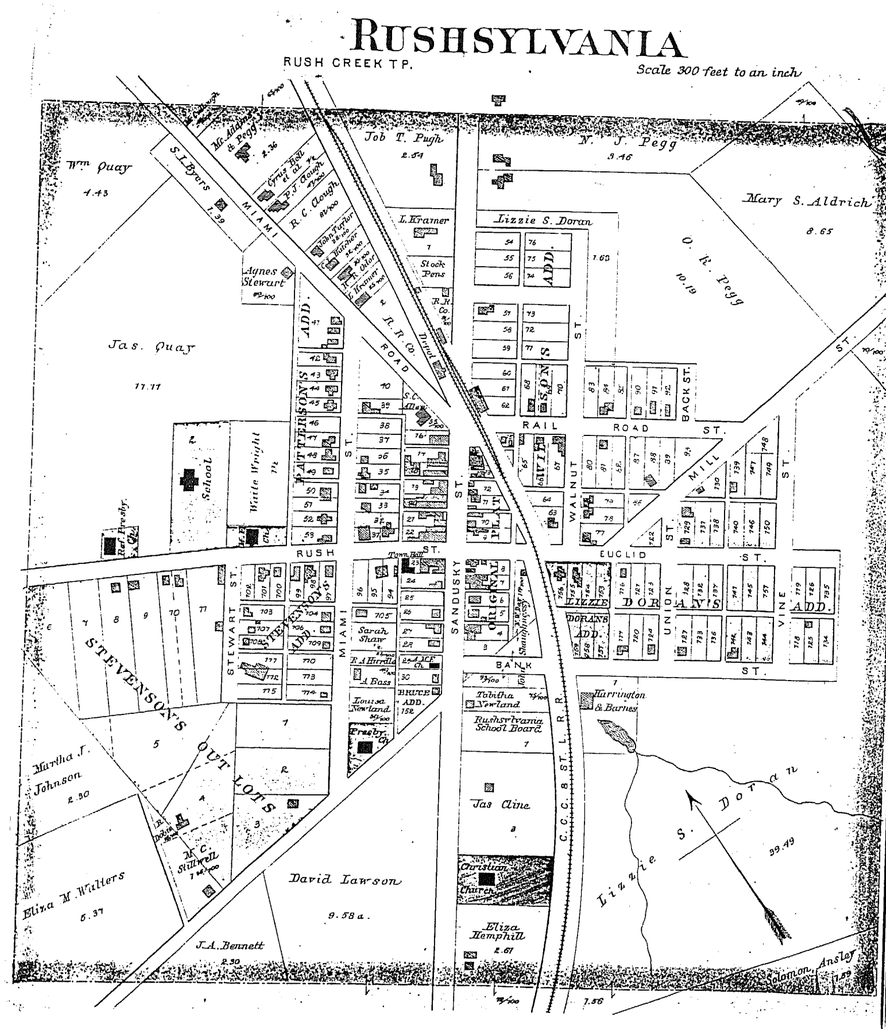

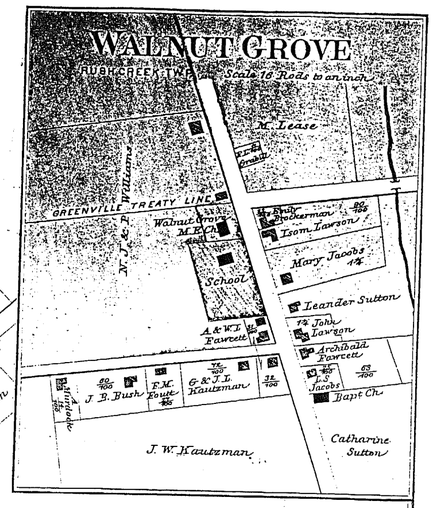

RUSHSYLVANIA BUSINESS REFERENCES.

WRIGHT BROS., Dealers and Manufacturers of plain and fancy Furniture. Also dealers in all kinds of Undertaking goods, fine robes, etc.

R. C. CLOUGH, Dealer and Manufacturer of all kinds and sizes of Tile, from the smallest to the largest sizes, at the lowest reasonable prices.

J. E. ALEXANDER, Resident Pastor of the Presbyterian Church.

C. M. FISHER, Physician and Surgeon.

H. M. DANIELS, Editor and Publisher of the Rushsylvania Times.

RUSH CREEK TOWNSHIP REFERENCES.

G. GARWOOD & SON, Manufacturers and dealers in Hard and Soft Wood Lumber, Stair Railing, Balusters and Posts, Moldings and Brackets, Flooring, Siding and Shingles, Bent rims and Wagon Wood generally. Sawing and planing done on short notice. Mill and Residence, Big Springs, Logan Co., O.

D. P. KERR, Dealer in General Merchandise.

JOHN ROSEBROOK, Land Appraiser and Farmer.

MISS EMMA PENN, Teacher.

W. C. DODDS, Superintendent of the Buckeye Portland Cement Works.

BUCKEYE PORTLAND CEMENT CO., G. H. Kaleyer, Pres.; G. W. Bartholomew, Jr., Treas.; Chas. Baumberger, Sec. Mills located at Harper, Logan Co., Ohio.

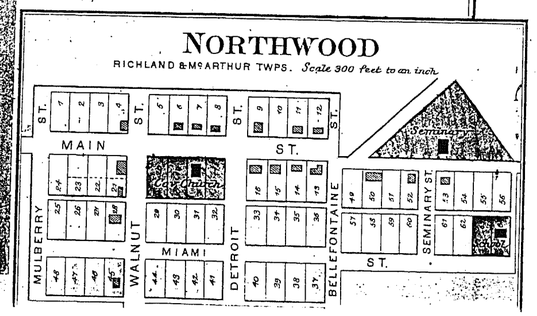

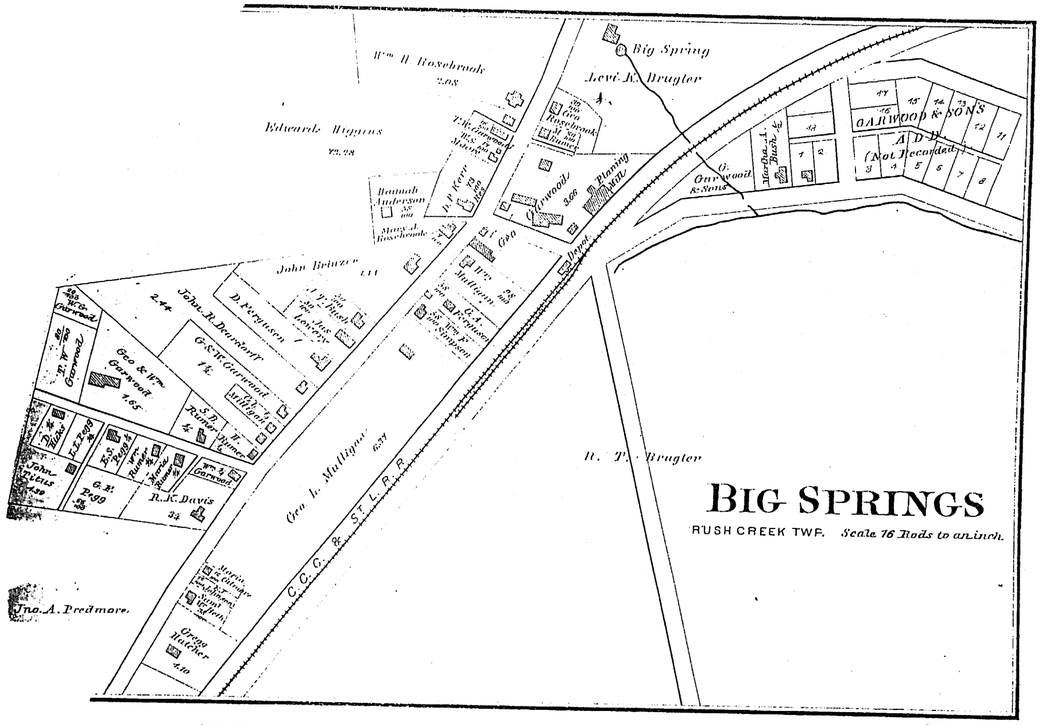
BIG SPRINGS
RUSH CREEK TWP. Scale 16 Rods to an inch.
Big Spring
Levi K. Brugler
Wm H Rosebrook
Edwards Higgins
Hannah Anderson
Mary J. Rosebrook
John Beinzer
John R. Dougherty
D. Ferguson
Geo & Wm Greenwood
G. C. & W. Greenwood
Geo L. Mulligan
R. T. Brugler
R. K. Davis
Gregg Hatcher
Jno. A. Predmore.
C. C. C. & St. L. R. R.
O. Oxrwood & Sons
OAKWOOD & SONS
ADD.
(Not Recorded)

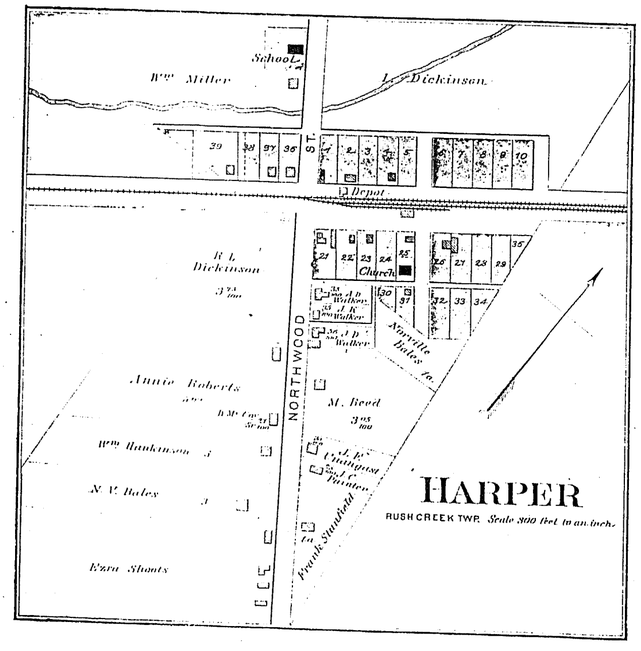
HARPER
RUSH CREEK TWP. Scale 300 feet to an inch.
School
Wm Miller
L. Dickinson
Depot
Church
R. L. Dickinson
Annie Roberts
Wm Hankinson
N. V. Bales
Ezra Shoats
NORTH WOOD ST.
M. Reed
Frank Stubbell
Neville Bales

JEFFERSON

Scale 2 Inches to the Mile

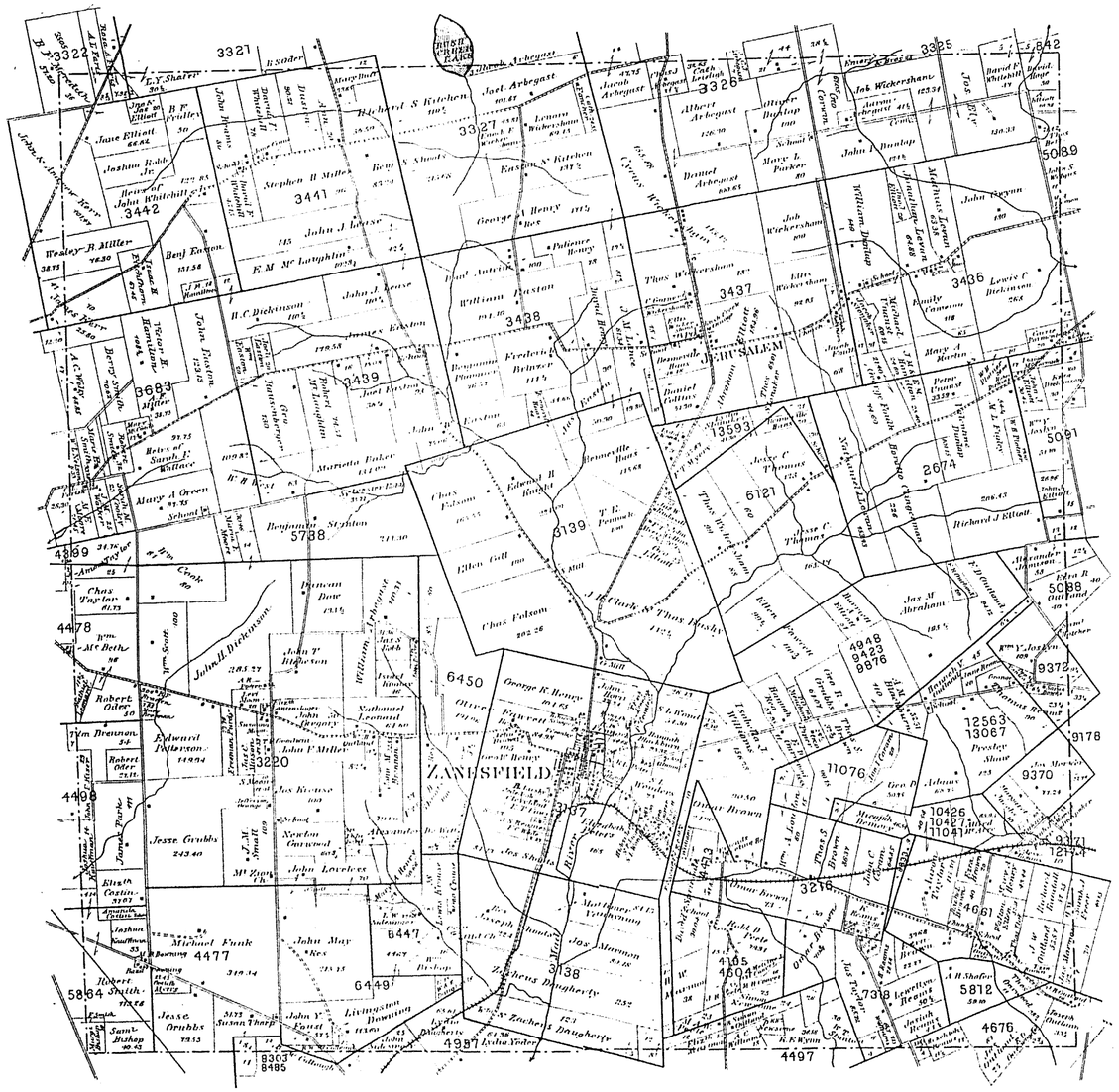

MONROE

Scale 2 Inches to the Mile

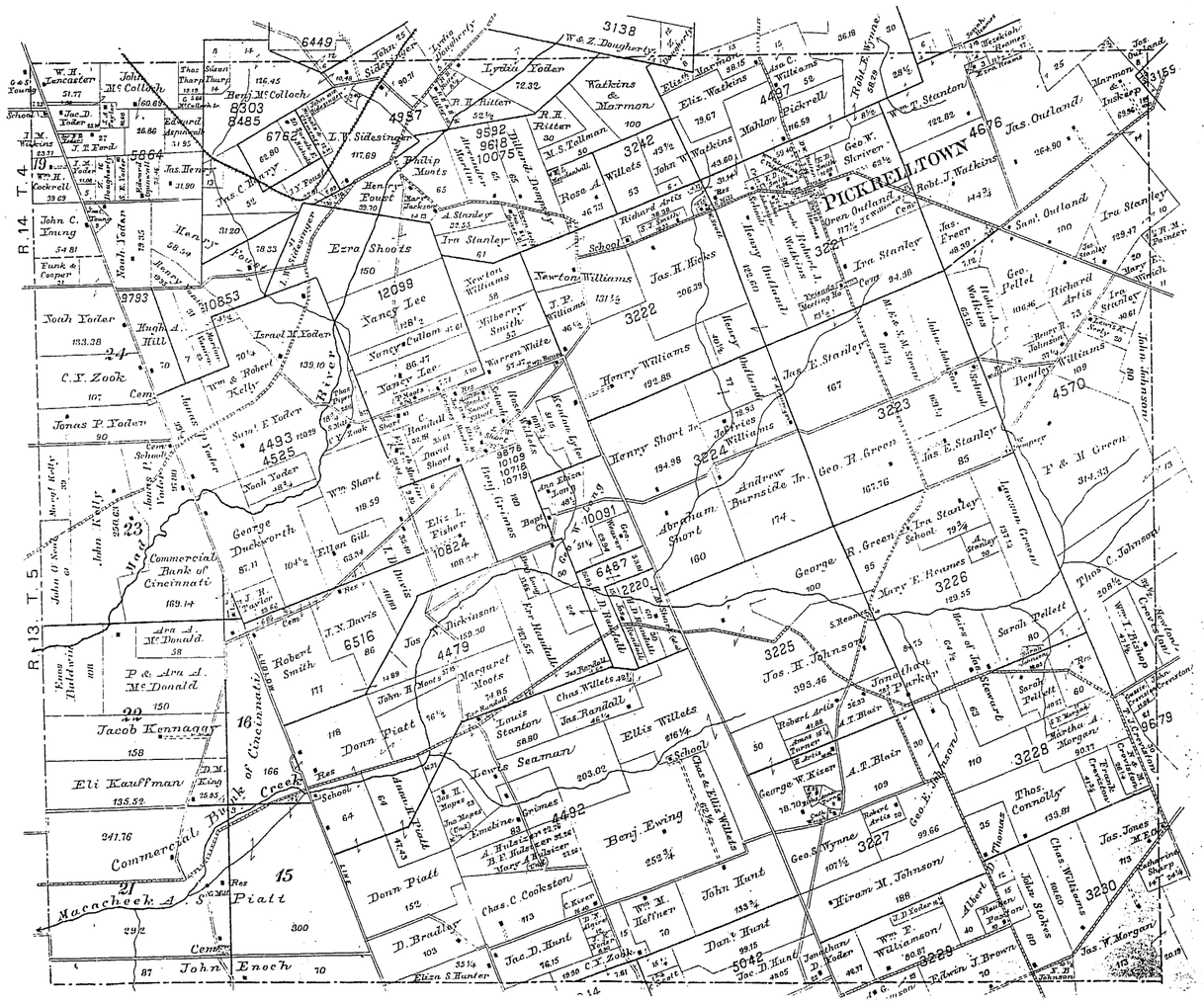
PICKRELLTOWN
T. 4
R. 14
T. 5
R. 13
Commercial Bank of Cincinnati
Macacheek Creek
Jas. Outland
Jas. H. Johnson
Ellis Willets
Benj. Ewing
Jas. E. Stanley
Geo. R. Green
Henry Williams
Ezra Shoots
Nancy Lee
Jacob Kennagy
Eli Kauffman
Thos. Connolly
Hiram M. Johnson
John Hunt
Dan'l Hunt
Jas. Randall
Louis Seaman
Donn Piatt
Jas. H. Hopes
Jas. W. Morgan
Jas. Jones M.D.
Chas. Wilsons
Jas. Fraser
Ira Stanley
Andrew Burnside Jr.
Abraham Short
Henry Short Jr.
Wm. Short
George Duckworth
Robert Smith
Jas. H. Parker
Ara A. McDonald
Jas. C. Berry
Philip Moots
Henry Foust
Lydia Yoder
Henry Yoder
Noah Yoder
Israel M. Yoder
Jonas P. Yoder
C. Y. Zook
John Enoch
Eliza S. Hunter
Chas. C. Cookston
Jno. D. Hunt
Wm. M. Heffner
Wm. E. Williamson
Albert Hoskins
Eliza S. Hoskins
Sarah Pellett
Martha A. Morgan
Thos. C. Johnson
Wm. T. Thorp
Chas. Willets
Jas. Pellet
Richard Artis
Robert Artis
Geo. W. Kiser
A. T. Blair
Geo. S. Wynne
Robert J. Watkins
Mahlon Pickrell
Elizabeth Watkins
Wm. T. Stanton
Geo. W. Shriver
Saml. Outland
Ira Stanley
Henry Outland
Jas. H. Hopes
Jas. E. Stanley
Geo. R. Green
Mary E. Reames
Jas. H. Johnson
Jas. Randall
Chas. Willets
Ellis Willets
Benj. Ewing
John Hunt
Dan'l Hunt
Jno. D. Hunt
Wm. M. Heffner
Chas. C. Cookston
Eliza S. Hunter

LIBERTY

Scale 2 Inches to the Mile

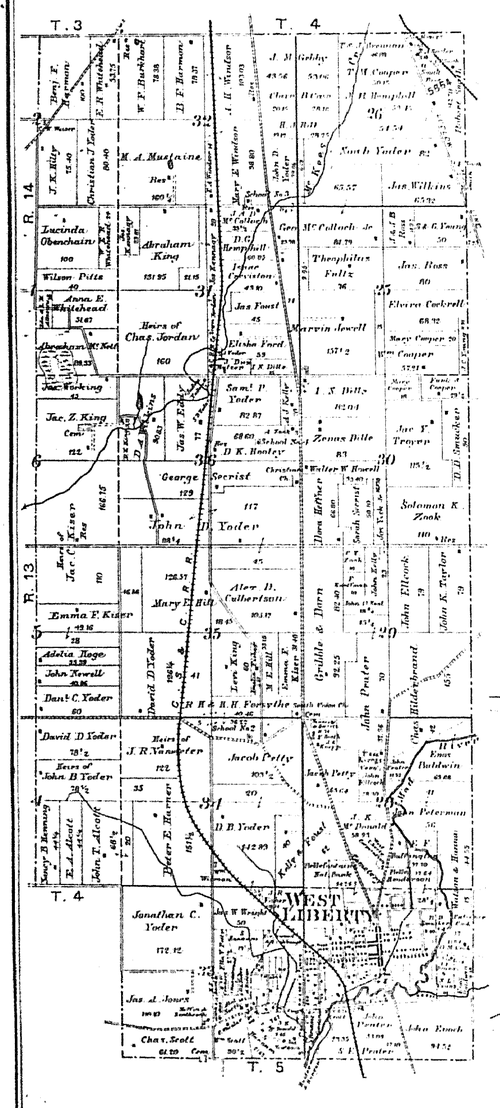

WEST LIBERTY BUSINESS REFERENCES.

H. N. GINN, Propr. of Ginn House. Good accommodation, reasonable rates.

J. A. SWING, Township Clerk.

DON. C. BAILEY, Editor and Publisher of West Liberty Banner. Has a good circulation in Logan Co., also in northern portion of Champaign Co. A first-class medium for local advertising. Job Printing a Specialty.

WEST LIBERTY BANKING CO. (W. Z. Nickerson and B. F. Harris). Responsibility, $50,000.00. A general Banking business transacted.

D. W. GILLS, Druggist and Pharmacist. Dealer in Drugs, Medicines and Chemicals, Toilet Articles, Books, Stationery and Druggist's Sundries. Prescriptions Carefully Prepared. A choice line of Cigars and Tobacco's.

D. K. HOOLEY, Dealer in live-stock. Draft horses a Specialty. Also Township Assessor.

J. M. HUNTER & SON, Agricultural Implements, Binders, Reapers, Mowers, Plows, Harrows and Cultivators, Carriages, Buggies, Surreys, Road Carts, Wagons, etc.

EDWARD JACKSON, Livery, Feed and Sale Stable. Special rates to commercial travelers. Special care given to stock left in our charge. Keeps the best turnouts in the city.

WEST LIBERTY

LIBERTY TWP. *Scale 300 feet to an inch*

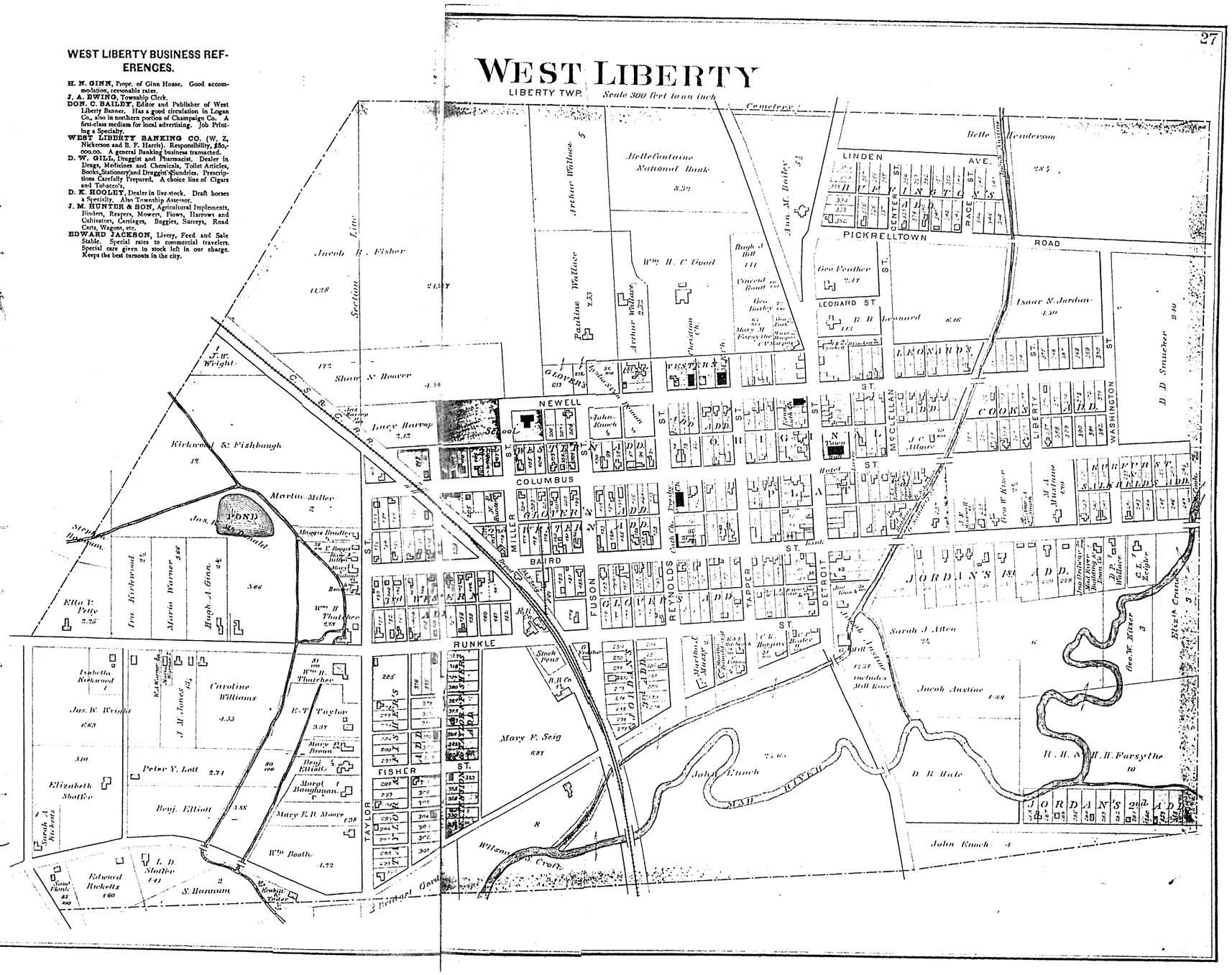

West Part of

BELLEFONTAINE

Scale 300 feet to an Inch.

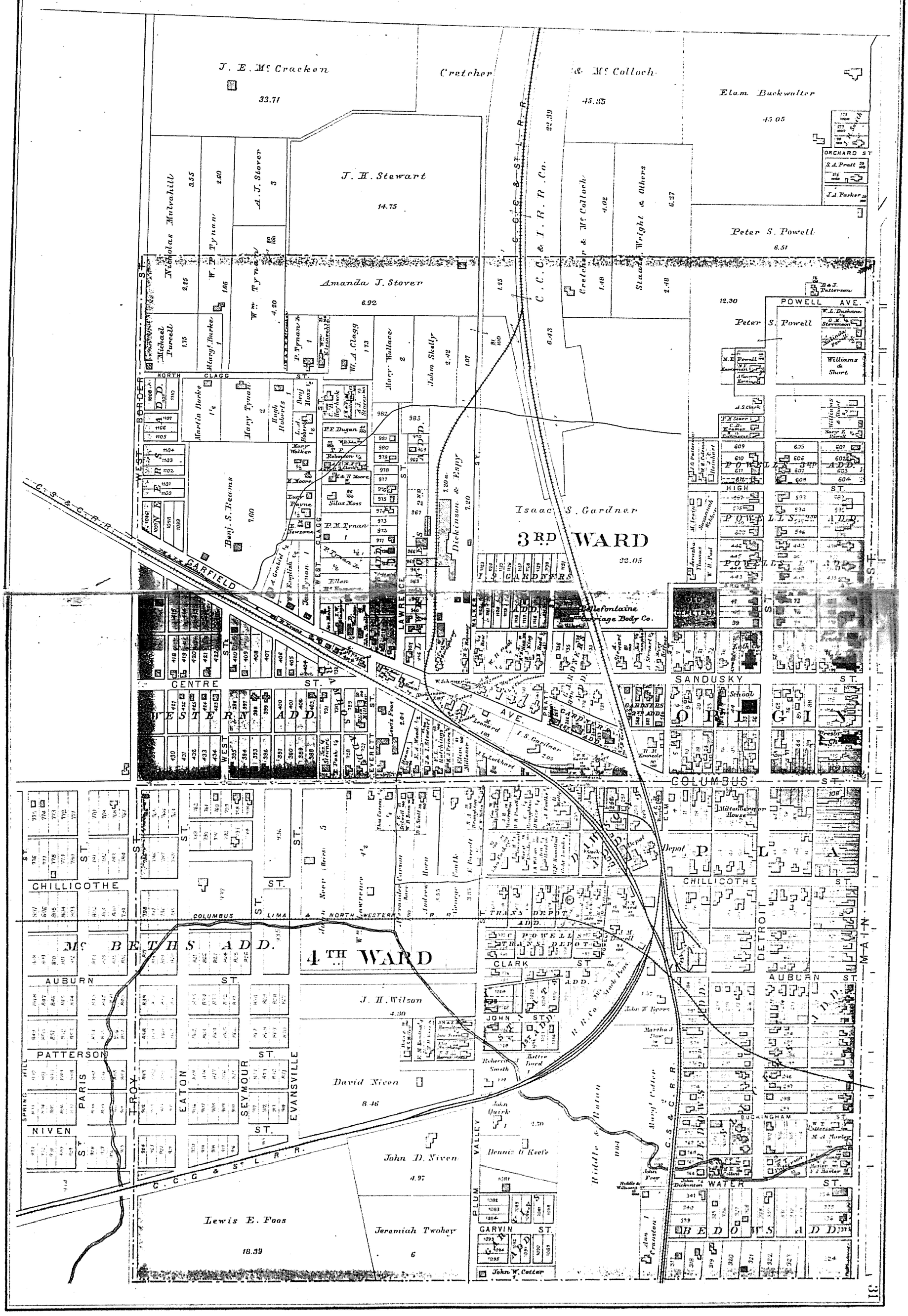

BELLEFONTAINE BUSINESS REFERENCES.

OFFICIALS.

JOHN A. PRICE, Judge Common Pleas Court.
S. A. McCOLLOCH, Clerk of Court.
W. S. PLUM, Prosecuting Attorney.
CHRISTIE WILLIAMS, Auditor.
EFFIE McMILLAN, Dept. Auditor.
J. D. INSKEEP, Treasurer.
JAS. M. EBRITE, Deputy Treasurer.
B. M. UNDERWOOD, Recorder.
M. H. McCORMICK, Deputy Recorder.
JAS. C. WONDERS, County Surveyor.
EDWARD HIGGINS, A. C. McCLURE, SAMUEL SMITH, } County Commissioners.
ABIAL HORN, J. M. PORTER, Dr. LYMAN DOW, } Infirmary Directors.
W. H. CHANDLER, L. T. EMERY, JOHN PLUMMER, } Orphans' Home Trustees.
J. R. SMITH, Superintendent.
ROBERT C. HUMPHREYS, Justice of the Peace.

ATTORNEYS-AT-LAW.

H. J. HOWENSTINE, Attorney-at-Law.
WM. LAWRENCE, Attorney-at-Law.
GEORGE W. EMERSON, Attorney-at-Law.
J. O. SWEET, Attorney-at-Law.
BENJ. S. JOHNSTON, Attorney-at-Law.
C. D. CAMPBELL, Attorney for Patents, Copyrights, Claims, etc.
McLAUGHLIN & DOW, Attorneys-at-Law.
W. A. WEST, Attorney-at-Law.
HAMILTON BROS., Attorneys-at-Law.
JAMES A. ODOR, Attorney-at-law.
WEST & WEST, Attorneys-at-Law.
FRANK DEFREES, Attorney-at-law.
DOW AIKEN, Attorney-at-Law.
M. R. BOALS, Attorney-at-Law.
DAVID L. PETTY, Attorney-at-Law.
JAMES KERNAN, Attorney-at-Law.
H. C. DICKINSON, Attorney-at-Law.
W. S. PLUM, Attorney-at-Law.
S. H. MILLER, Attorney for Pensions and Claims.

BANKS.

BELLEFONTAINE NATIONAL BANK. Capital, $115,000; Wm. Lawrence, President; W. V. Marquis, Vice-President; Jas. Leister, Cashier; C. McLaughlin, Asst. Cashier.

PEOPLE'S NATIONAL BANK. Capital, $100,000; Surplus, $20,000; J. B. Williams, Vice-President; R. B. Keller, Cashier. Collections made on reasonable terms with careful and prompt attention.

BOOTS AND SHOES.

HUNTER & STEVENSON, Main Street Shoe Store. Dealers in Boots & Shoes, Misses' and Children's fine Shoes and Slippers in great variety. Rubber goods of all descriptions constantly in stock. Particular attention given to measure work. Repairing neatly done. Quick Sales, Small profits and fair dealings.

CIVIL ENGINEERS AND SURVEYORS.

S. A. BUCHANAN, Civil Engineer and Surveyor.
J. C. WONDERS, Civil Engineer and County Surveyor.
H. C. MOORE, Civil Engineer and Surveyor.
M. H. McCORMICK, Civil Engineer and Surveyor.

CONTRACTORS AND BRIDGE BUILDERS.

B. CHAMBERLAIN, Inventor, Contractor and Bridge Builder.
S. A. BUCHANAN, Contractor and Bridge Builder. Buchanan's Patent Wooden Truss and Combination Bridges a specialty. Rooms 2d Floor, Opera Block, Court Street Front.

CARRIAGE MANUFACTURERS.

S. C. GARWOOD, Builder of Fine Buggies and Carriages. Special attention given to repairing and repainting.

C. E. KIPLINGER, Manufacturer and Dealer in Carriages, Buggies, Surries, Jaggers, Carts, Wagons, Harnesses. Repairing a specialty. Your patronage solicited.

JOSJO HANTGEN, The Leading Carriage Maker. All Work Warranted. Special attention given to repairing and repainting. Brick shop, West side, Detroit Street.

MILLER CARRIAGE COMPANY, Established 1853. Build latest styles, Fine Grade and Large Assortment of Carriage and Buggy Bodies, Cart, Milk Wagon, Hearse and Light Bodies. Making a Specialty of Miller's New Star Eclipse Body.

A. J. MILLER & CO., Makers of Fine Carriage Bodies, Gearing, Seats, Canopy tops, etc.

J. P. COST, General Supt. Compliments of the Bellefontaine Carriage Body Co. Manufacturers of all kinds of Fine Carriage and Buggy Bodies, Milk Wagons and Hearse Bodies, Seats, etc., also Dealer in Gear Woods. All Goods guaranteed First Class in Every Respect. Correspondence Respectfully solicited.

CLOTHING.

CHAS. MORGANROTH, The Farmers' Clothing House, where you will find a Select Stock of Men's, Youths', Boys' and Children's Clothing, Hats, Caps & Furnishing Goods, Trunks and Valises. Nos. 5 & 7 W. Columbus Street. Sign of the Golden Horse Shoe.

DRY GOODS.

ALFRED BUTLER, Dealer in Dry Goods, Notions, Fancy Goods, Cloaks, etc., etc. Next door to People's National Bank.

W. KAUTZMAN & CO., Dealers in Dry Goods, Notions, Carpets, Cloaks, Furs, etc.

L. & A. WISSLER, Dealers in Dry Goods, Carpets and Notions; a specialty of Ladies and Misses Cloaks. Main Street Opposite Court House.

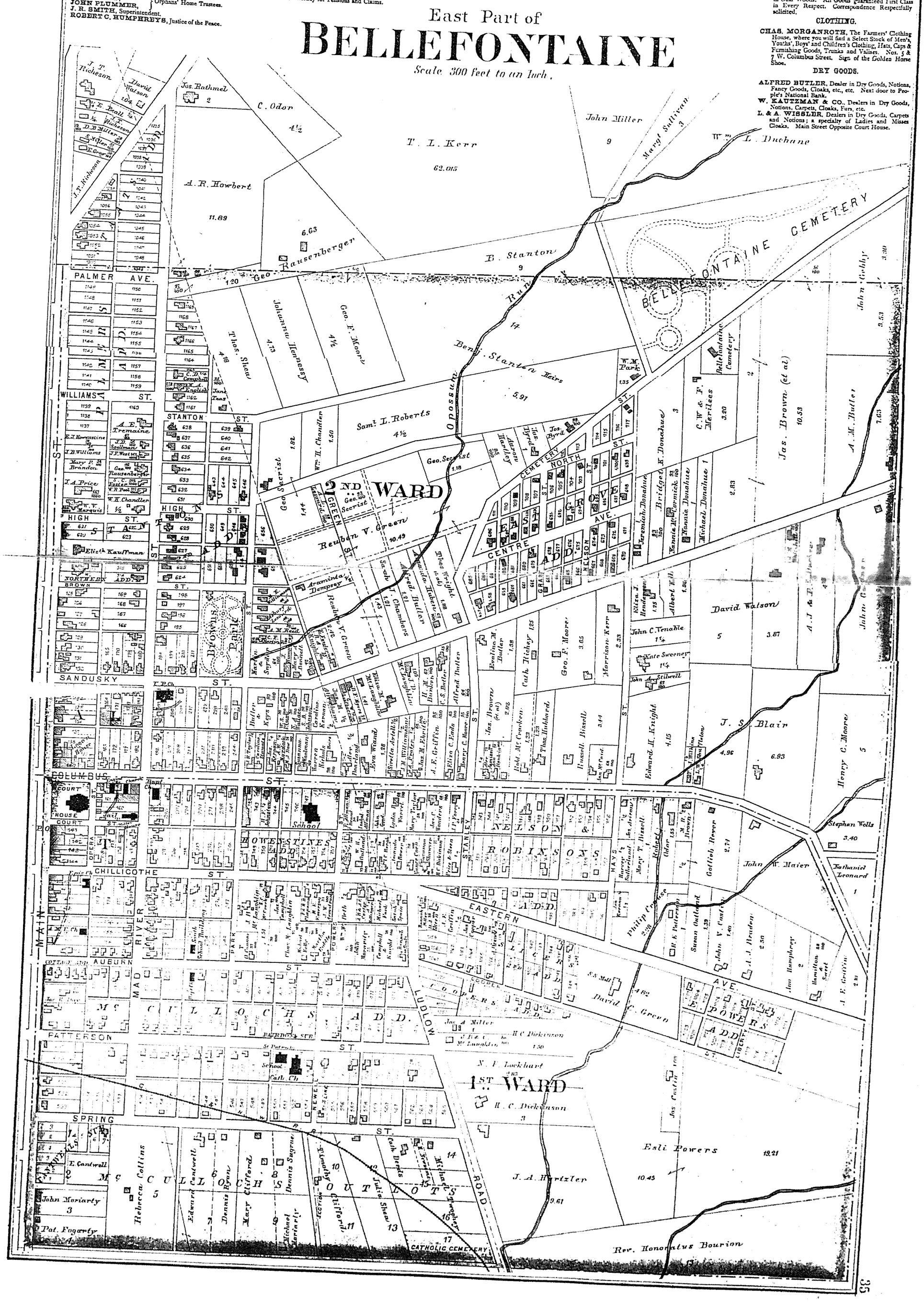

EDUCATIONAL

REV FATHER WILLIAM CONWAY [illegible] for St. Patrick's Church [illegible] Patrick's Academy. The school is managed by the Sisters of Mercy.

HENRY WHITWORTH [illegible]

INES McCOLLOCH, School Teacher [illegible] Township.

E A CARNEY, Principal High School.

W E STEWART, Principal Central School.

BELLEFONTAINE SCHOOL BOARD

JAS LEISTER, President
J B WILLIAMS
W V MARQUIS
W H SINGLEY
F R McLAUGHLIN
R S KERR

LAKE

Scale 1 Inch to the Mile



EDITORS AND PUBLISHERS.

THE BELLEFONTAINE REPUBLICAN, Issued twice a week. Circulation double that of any other paper in the county. Job Printing done with neatness and dispatch. The paper the people read. J. Q. A. Bennett, Editor and Prop.

THE BELLEFONTAINE EXAMINER, Thos. Blackburn, Editor. Democratic and Leading Local paper in the county. The best Advertising Medium. F. W. Hubbard, Publisher.

THE LOGAN COUNTY INDEX. An excellent Advertising Medium, and well equipped for all kinds of Job Printing. Roebuck & Bond, Proprietors.

FURNITURE.

McMILLIN, EMERSON & CO. Dealers in Furniture and Carpets and Undertakers. Manufacture a large line of Mattresses, Parlor Suites, Lounges, Cupboards, Tables, Book Cases, etc., etc. Facilities for Undertaking are not Surpassed. Attendance thoroughly understood. All calls day or night promptly answered. Bennett Block, West Columbus St.

GROCERS.

S J SHORT, Wholesale and Retail Grocer, Provisions and Produce. See our China and Queensware Department. Nos. 30 and 32 West Columbus St.

I M ABRAHAM, Fruit and Commission Merchant and Dealer in Confectionery.

S W McCLURE, Dealer in Staple and Fancy Groceries, Provisions and Produce. East Court Street.

HOTELS AND LIVERY.

BOYD & SHUMATE, Proprietors of Logan House.

S S McKEEN, Proprietor of Livery, Feed and Sale Stables.

HARDWARE.

W V MARQUIS & CO. (W. V. Marquis and Jno Phillips), Dealers in General Hardware.

HARVEY ALLEN & SON, Dealers in Stoves and Tinware. Iron and Slate Roofing. Maple Molasses and Sugar. Repairing a specialty.

PICKELLS & FUSON, Dealers in General Hardware, Stoves, Sash, Blinds, Paints, Oils and Varnish, Flour and Tobacco, Cloth, Guns and Ammunition. Agency for Lowe Bros.' High Standard Paints.

JOHN CAREY, Dealer in all kinds of Agricultural Implements, Farm Machinery, Grain, Flour, Feed, Seeds and Seed Sowers and the Celebrated Advance Threshers and Engines.

W S WOODELMAN, Agent for the Milwaukee Mowers and the Celebrated Advance Threshers and Engines.

J A BATTLER, Dealer in McCormick Binders, Reapers and Mowers, Carriages, Buggies, Wind Mills, Wood and Iron Pumps, etc. Drilled and Driven Wells a specialty.

INSURANCE, LOANS AND REAL ESTATE.

J. O. Swest, Abstracts and Loans.
FRANK DEFREES, Abstracts and Loans.
HAMILTON BROS., Loans, Insurance and Real Estate.
R. F. TREMAIN, represents popular and Reliable Fire and Life Insurance.
CORY L. LAND, General Insurance Agent representing ten Reliable Fire Insurance Companies.
GEO. H. ALLEN, General Agent, Union Central Life Insurance. Loans on Farm Property only.
J. B. DEFREES, General Insurance Agent, also Mortgage Loans.
S. H. MILLER, Agent Connecticut Fire Insurance Co., also Pension Agent.
G. GARWOOD, Dealer in Real Estate.

JEWELERS.

W. B. SMITH, The Leading Jeweler. Dealer in Fine Watches, Clocks, Jewelry, Silverware, etc.
O. C. KENNEDY, Watches, Clocks and Jewelry Watchmaker and Jeweler. Dealer in Spectacles and Eye-Glasses. Will give careful personal attention to repairing. West Columbus st.

MERCHANT TAILOR.

I. N. ZEARING, The Leading Tailor and Gents' Furnisher, 5 and 7 Court Street.

MARBLE WORKS.

CLARKE & SNYDER, Dealers and Workers in Granite and Marble Monuments, also Dealers in Building Stone, Iron Fencing and Cement Walks. Estimates furnished on Building Work. Opera Block, Rear of Court House.
B. FOWDRS, Importer and Worker in Granites of all kinds, Italian and American Marble and Headstones, Monuments, etc. South Main Street, East Side.
PATTERSON & WOODARD, Dealers in American and Foreign Marble and Granite of all kinds, Also do all kinds of Fine Stone Cutting and Bridge Stone Work. Main Street.

MEAT MARKET.

RAUSENBERGER & GOUSS, Dealers in fresh and salt Meats. North Main Street.

MILLS AND MANUFACTURERS.

COLTON BROS., Merchant Millers, Capacity, 450 barrels a day.
N. V. ELLIOTT with H. McDonald, Corn Harvesting Machinery, etc.
DAVID C. GREEN, Manufacturer of and Dealer in Lumber.
H. McDONALD, Manufacturer of Boiler Feeders, Corn Harvesters and other Agricultural Implements.

MACHINE SHOPS.

JOHN M. GREGORY, New Machine Shop, South Main Street, 4 Squares South of C. Machine Repairing and Job Work, Harvester, Threshing Machinery, Engine and Boiler Work done in the best possible manner and on short notice. I am also prepared to do all kinds of tube work, either repairing old or furnishing new tubes. Steam Brass Goods, Steam Pumps, Injectors, Pipe and Fittings furnished. Also all kinds of castings in Iron and Brass, Pulleys, Hangers, etc. All Work first class and satisfactory. Prices reasonable. Give me a call before contracting elsewhere.

JOHN W. BOWMAN, South Main St. Repair and Jobbing Shop. All kinds of Machinery, including Mowers, Reapers, Engines, Threshers, etc., Promptly Repaired. Repairing of Mill Work Built and Repaired, Threshing Machinery, Stack Iron Work, Boiler Work, Pipe Fitting done on short notice. A Stock of Steam Brass Goods, Water Gauges, Steam Pumps and Injectors furnished and set up. Asbestos, Jute, Asbestos, Packing, etc., kept in stock. I have enlarged my building and put in machinery, and am better prepared than ever for first-class work. Also Manufacturer of the Berger Hay Rake. Give me a call.

J. L. LOCKHART, Founder and Machinist, Manufacturer of and Dealer in The Allen Cut-off Steam Valve, the Simplest and Most Efficient Device know to Mechanical Science. Keep on hand a General Line of New and Second-Hand Engines, Boilers, Sawmills, Threshers and Clover Hullers. Bore out Engine Cylinders and make the Independent Steam packing Rings Used. Put up Boilers and do all kinds of Machine Work on reasonable prices.

PHYSICIANS AND SURGEONS.

P. D. COVINGTON, Physician and Surgeon.
D. A. SWAN, Physician and Surgeon.
W. H. CRITCHER, M.D., Member of State Board of Health.
H. C. RUTTER, Physician and Surgeon.
C. W. HEFFNER, Physician and Surgeon.
R. G. REED, Physician and Surgeon (Homœopathic).
A. E. & F. R. GRIFFIN, Dental Surgeons.
JAMES COOPER, Eclectic Physician.

VETERINARY SURGEON.

A. H. LOGAN, Graduate of the Ontario Veterinary College, Toronto, Canada. Treats all diseases of Horses and Cattle. Charges Moderate.

MISCELLANEOUS.

FLICKINGER BROS., Breeders of Fine Stock, Norman and Englishshire Horses, also Hackneys, Shetland Ponies. Six Miles West of Bellefontaine near Pleasant Grove.
H. FOWELL, Resident.
R. V. GREEN, Resident Farmer.
W. W. FISHER, Stock Dealer.
JOHN SMITH, Farmer and Dealer in all manner of Live Stock.
J. Q. A. BENNETT, Atlas Publisher, with Cram & Co., Chicago and New York.

Part of
LAKE TWP.

Scale 4 Inches to one Mile

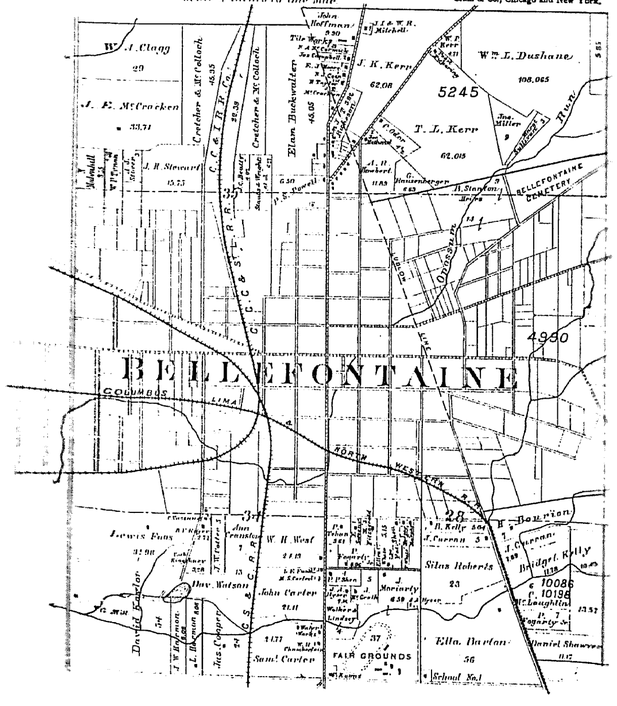

McARTHUR

Scale 2 Inches to the Mile

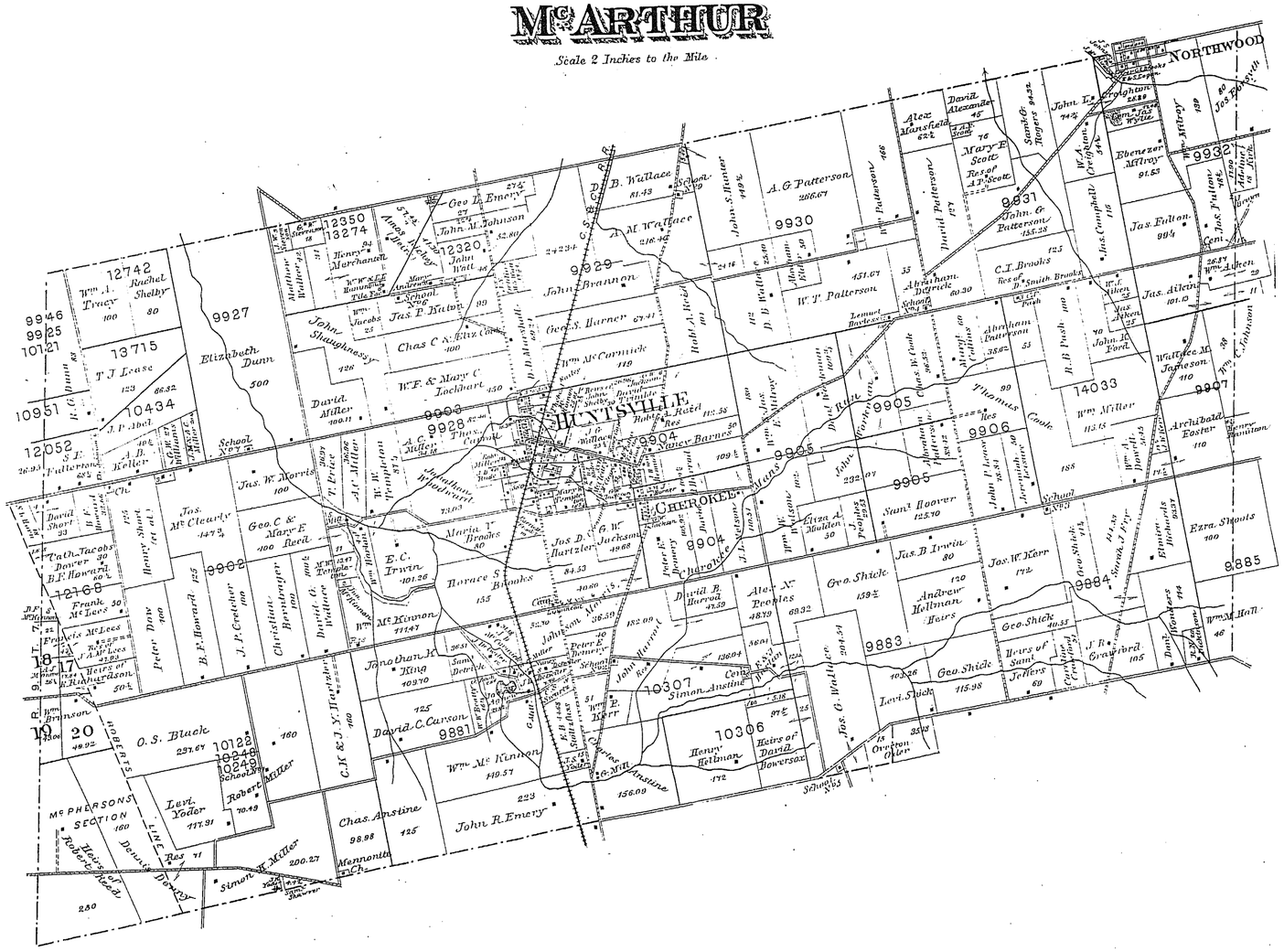

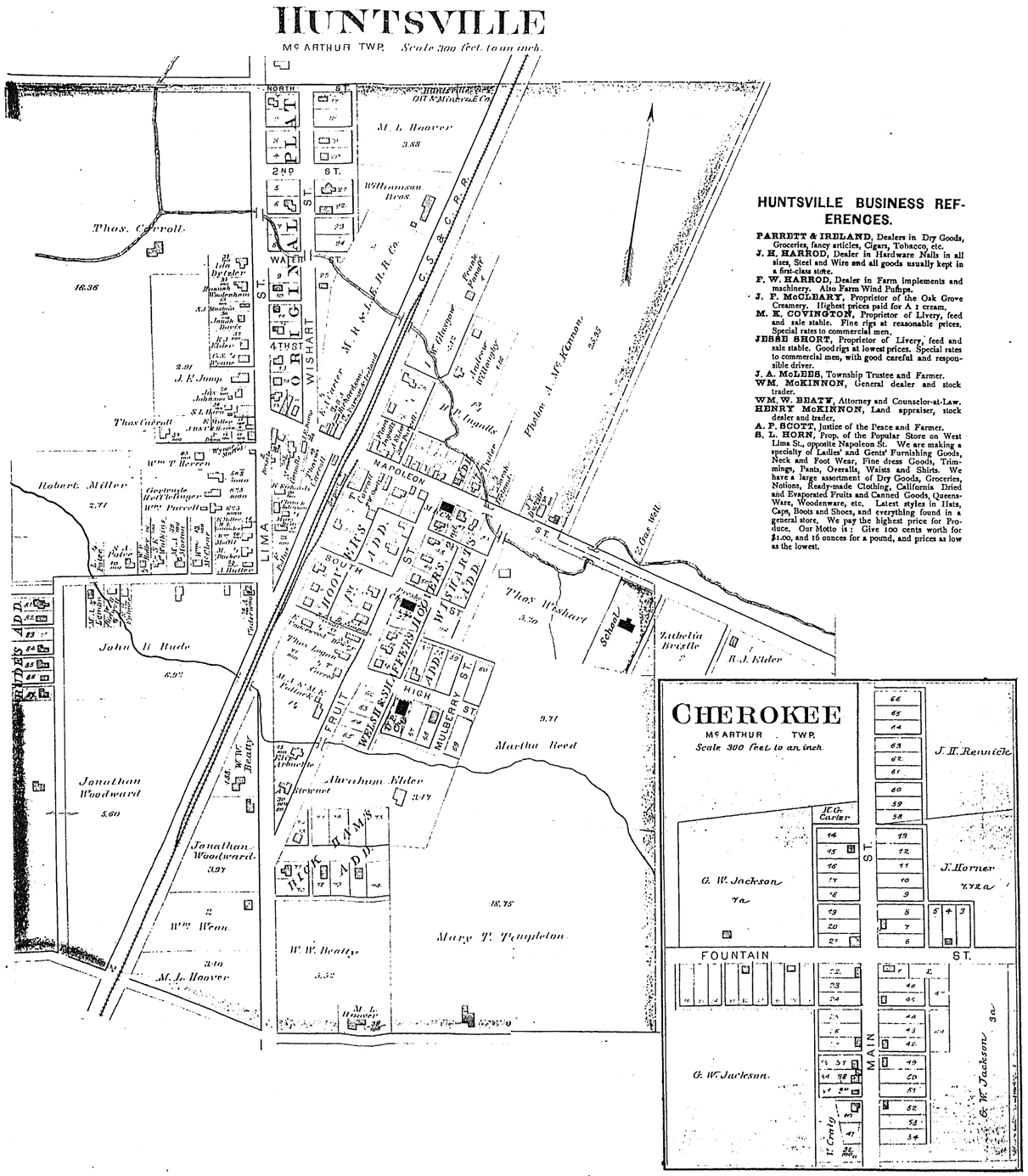

HUNTSVILLE BUSINESS REFERENCES.

FARRETT & IRELAND, Dealers in Dry Goods, Groceries, fancy articles, Cigars, Tobacco, etc.

J. H. HARROD, Dealer in Hardware Nails in all sizes, Steel and Wire and all goods usually kept in a first-class store.

F. W. HARROD, Dealer in Farm implements and machinery. Also Farm Wind Pumps.

J. F. McCLEARY, Proprietor of the Oak Grove Creamery. Highest prices paid for A 1 cream.

M. K. COVINGTON, Proprietor of Livery, feed and sale stable. Fine rigs at reasonable prices. Special rates to commercial men.

JESSE SHORT, Proprietor of Livery, feed and sale stable. Good rigs at lowest prices. Special rates to commercial men, with good careful and responsible driver.

J. A. McLEES, Township Trustee and Farmer.

WM. McKINNON, General dealer and stock trader.

WM. W. BEATY, Attorney and Counselor-at-Law.

HENRY McKINNON, Land appraiser, stock dealer and trader.

A. P. SCOTT, Justice of the Peace and Farmer.

S. L. HORN, Prop. of the Popular Store on West Lima St., opposite Napoleon St. We are making a specialty of Ladies' and Gents' Furnishing Goods, Neck and Foot Wear, Fine dress Goods, Trimmings, Pants, Overalls, Waists and Shirts. We have a large assortment of Dry Goods, Groceries, Notions, Ready-made Clothing, California Dried and Evaporated Fruits and Canned Goods, Queensware, Woodenware, etc. Latest styles in Hats, Caps, Boots and Shoes, and everything found in a general store. We pay the highest price for Produce. Our Motto is: Give 100 cents worth for $1.00, and 16 ounces for a pound, and prices as low as the lowest.

BELLE CENTRE

RICHLAND TWP. *Scale 300 feet to an inch*

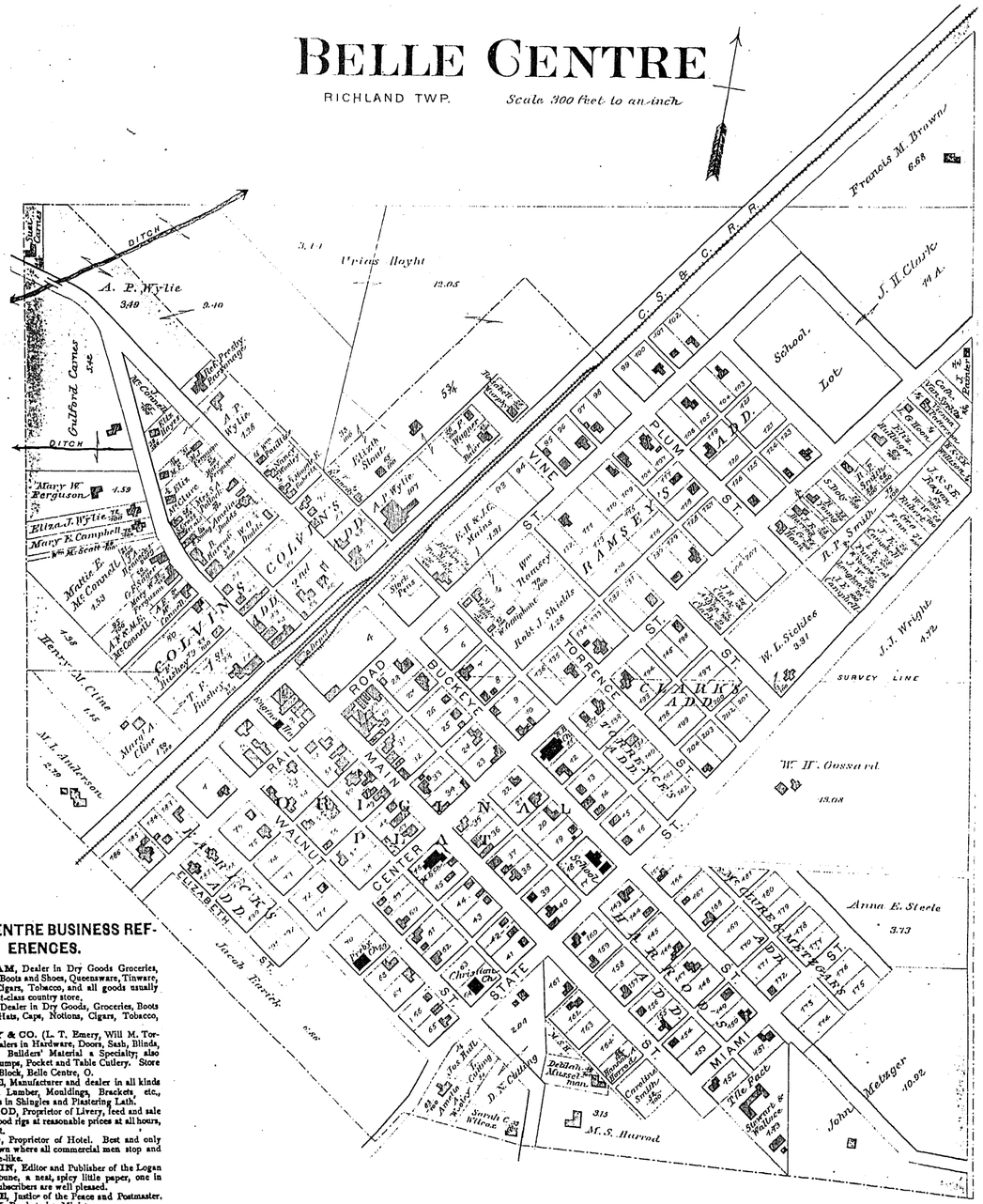

BELLE CENTRE BUSINESS REFERENCES.

L. A. GRAHAM, Dealer in Dry Goods Groceries, Hats, Caps, Boots and Shoes, Queensware, Tinware, Glassware, Cigars, Tobacco, and all goods usually kept in a first-class country store.

P. O. ELLIS, Dealer in Dry Goods, Groceries, Boots and Shoes, Hats, Caps, Notions, Cigars, Tobacco, etc.

L. T. EMERY & CO. (L. T. Emery, Will M. Torrance). Dealers in Hardware, Doors, Sash, Blinds, Glass, etc. Builders' Material a Specialty; also dealers in Pumps, Pocket and Table Cutlery. Store in Graham Block, Belle Centre, O.

A. P. WYLIE, Manufacturer and dealer in all kinds of Dressed Lumber, Mouldings, Brackets, etc., Also dealers in Shingles and Plastering Lath.

G. M. HARROD, Proprietor of Livery, feed and sale stables. Good rigs at reasonable prices at all hours, day or night.

B. HARROD, Proprietor of Hotel. Best and only Hotel in town where all commercial men stop and find it home-like.

W. A. McLAIN, Editor and Publisher of the Logan County Tribune, a neat, spicy little paper, one in which all subscribers are well pleased.

H. M. CLINE, Justice of the Peace and Postmaster.

A. J. CLARK, Presbyterian Minister.

R. R. ABBOTT, Teacher.

M. WITTENBACHER, Painter.

G. B. DAVIS, Township Clerk, Teacher and Carpenter.

S. W. CLINE, Proprietor of Steam Saw Mill.

J. M. PORTER, Infirmary Director and Farmer.

RICHLAND

Scale 2 Inches to the Mile

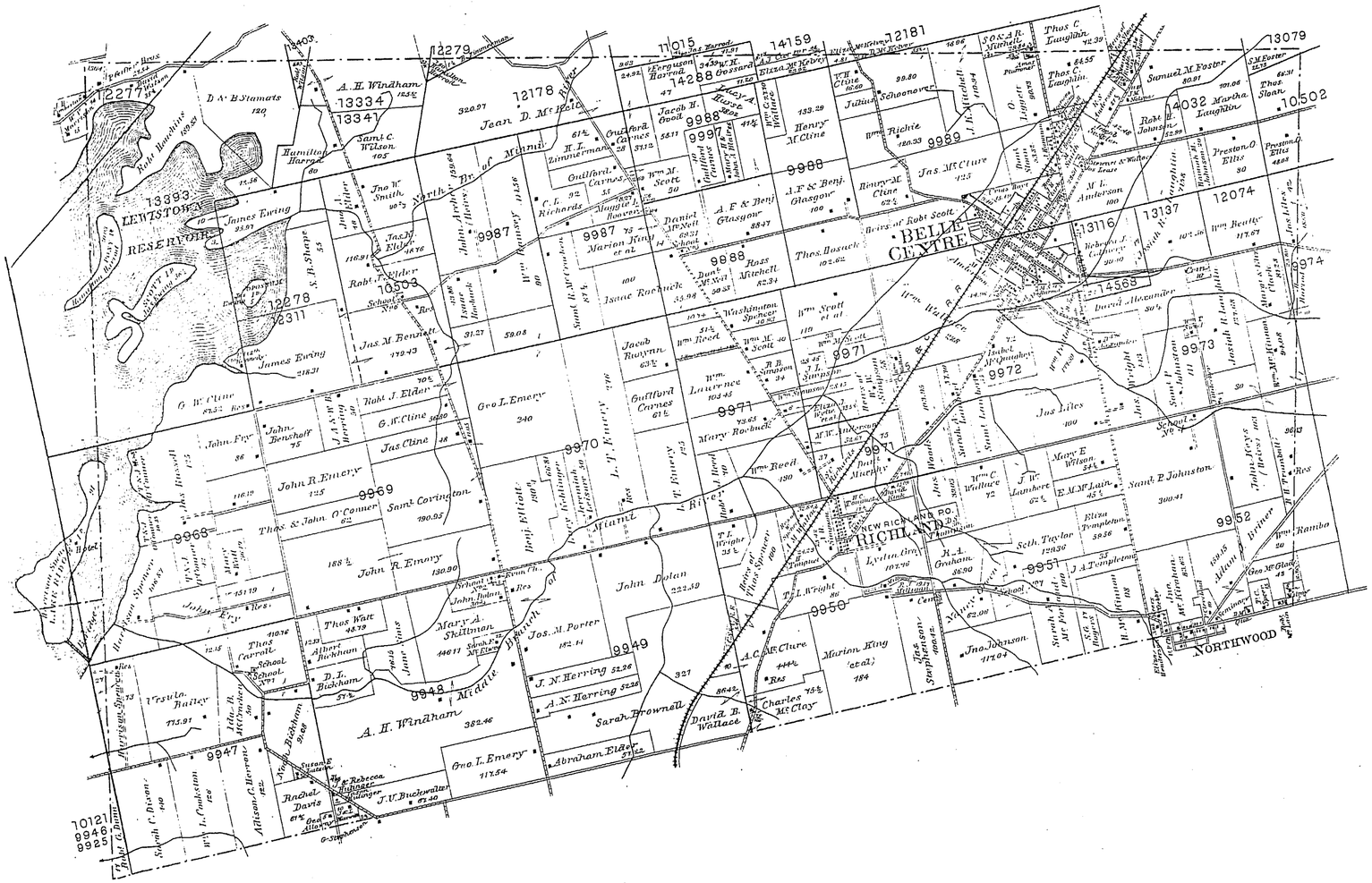
LEWISTOWN RESERVOIR
BELLE CENTRE
NEW RICHLAND P.O.
RICHLAND
NORTHWOOD
Harrison Springs
Middle Br. of Mohican
North Br. of Mohican
Miami
Middle
Jean D. McNeal
A. H. Windham
Jas. M. Bennett
Jas. Ewing
Geo. L. Emery
John R. Emery
Saint Covington
Thos. & John O'Conner
Mary A. Skellman
John Dolan
Jos. M. Porter
J. N. Herring
A. N. Herring
Sarah Brownell
David B. Wallace
Abraham Elder
Rachel Davis
J. V. Buckwalter
Marion King (et al.)
Jno. Johnson
Thos. Sloan
Samuel M. Foster
Martha Laughlin
Preston O. Ellis
Jas. Miles
Seth Taylor
Eliza Templeton
Mary E. Wilson
Samd. P. Johnston
Jas. McClure
Henry McCline
Wm. Richie
Julius Schoonover
Thos. C. Laughlin
Robt. H. Johnston
M. L. Anderson
Wm. Beatty
Robert J. Calhoun
Ross Mitchell
Thos. Bosuck
Isaac Rosebuck
Mary Rochuck
Wm. Reed
Wm. Lawrence
Jacob Ruynn
Jacob H. Good
Daniel McNeil
A. F. & Benj. Glasgow
Rowry M. Cline
Wm. Scott et al
Washington Spencer
Robt. J. Elder
G. W. Cline
Jas. Cline
John Fry
John Benshoff
Thos. Carroll
Albert Bickham
D. L. Bickham
Thos. Watt
Jno. W. Smith
Jacob Elder
Robt. Elder
Jno. Elder
Robt. Bowlins
D. A. B. Stamats
A. H. Windham
Hamilton Harper
Jas. Ewing
S. B. Sharpe
Robt. Bowlins
Jas. Russell
Jas. Spencer
Jas. Fry
Jas. Miles
Jno. Johnson
Jno. McClure
Jno. McKeys
Wm. Ramba
Geo. McGlade
Jno. McRoberts
Jno. Mc Roberts
Jno. Mc Roberts
Jno. Mc Ro

HARRISON

Scale 2 Inches to the Mile

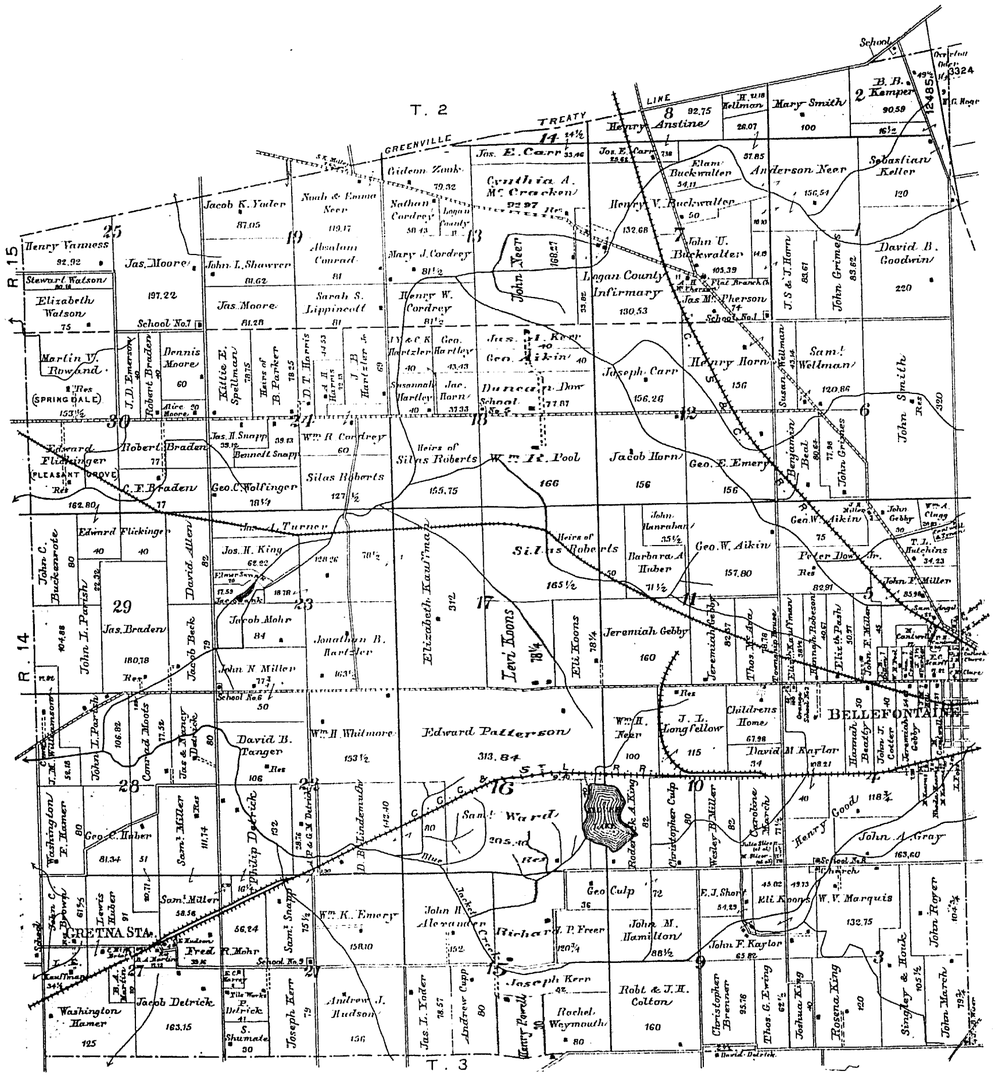

UNION TOWNSHIP BUSINESS REFERENCES.

I. P. HARTZLER, Farmer and Breeder of fine poultry, Light Brahmas, White Plymouth Rocks, and White Minorcas. Breeder of Shropshire Sheep. Also custom Sawyer and Manufacturer of Bridge and Building Timber.

I. C. MILLER, Farmer and Breeder of Shropshire Sheep and Dealer in Stock of all kinds.

W. C. NEWELL, Farmer and Breeder of Shropshire Sheep and dealer in fine driving horses.

A. H. MOORE, Farmer and dealer in Registered Devonshire cattle.

A. J. HAUSENBERGER, Farmer and Breeder of fine driving and Saddle horses. Heavy Draught Stallion Clydesdale Registered.

SAM'L SWANK, Farmer and Breeder of heavy Draught horses and pure bred Poland-China hogs. Stock for Sale at reasonable prices. Also pure Plymouth Rock chickens.

J. L. WREN, Farmer and Breeder of Aberdeen-Angus cattle.

UNION

Scale 2 Inches to the Mile.

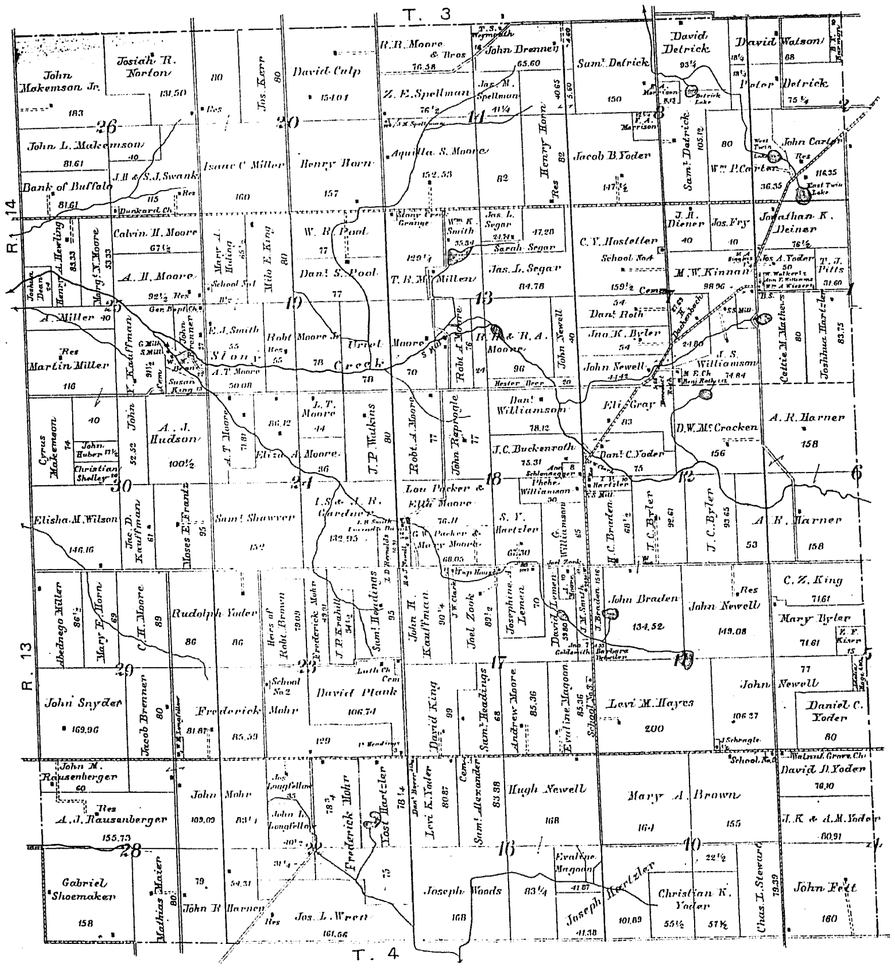

QUINCY BUSINESS REFERENCES.

J. M. PUTNAM, Stock raiser and Dealer. Road and Draught horses a specialty.

P. B. DOREN, "Fairview stock farm." Dealer in Thoroughbred and graded short-horn cattle.

J. M. COST, Farmer. Dealer in and shipper of all kinds of Live stock.

MIAMI

Scale 2 Inches to the Mile

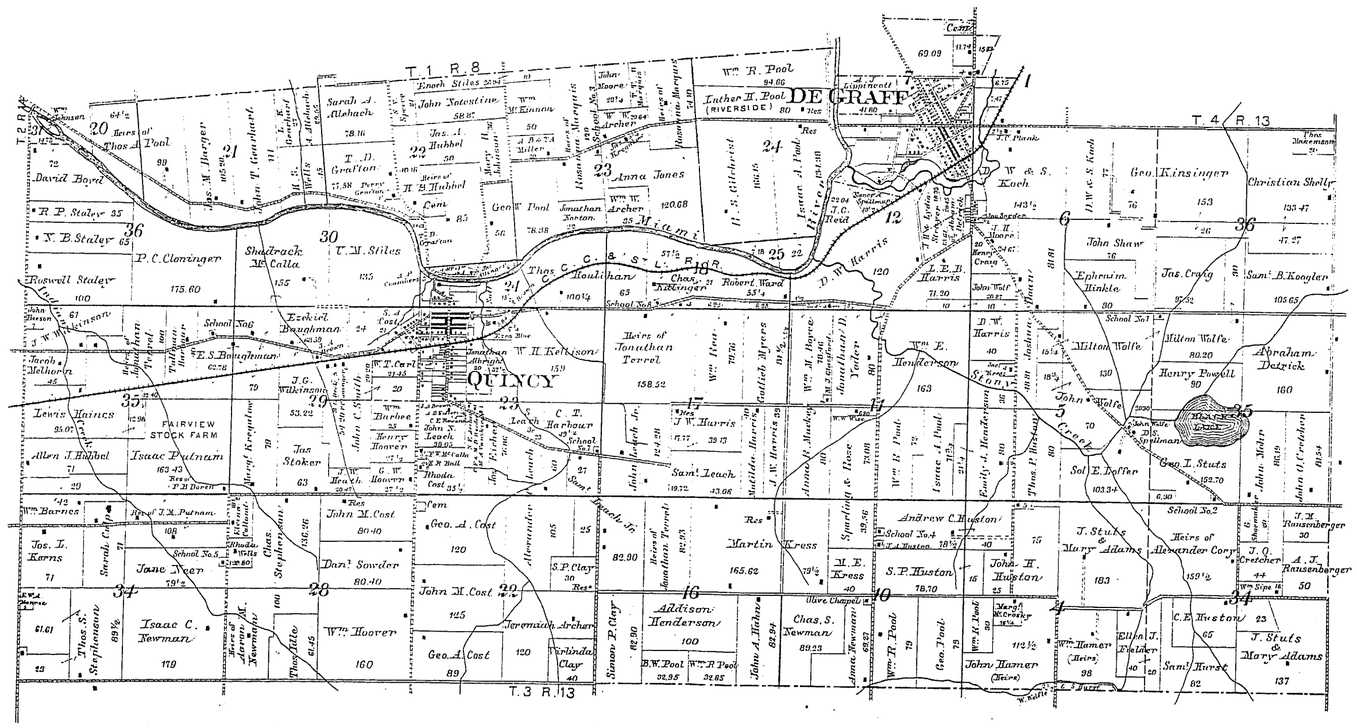

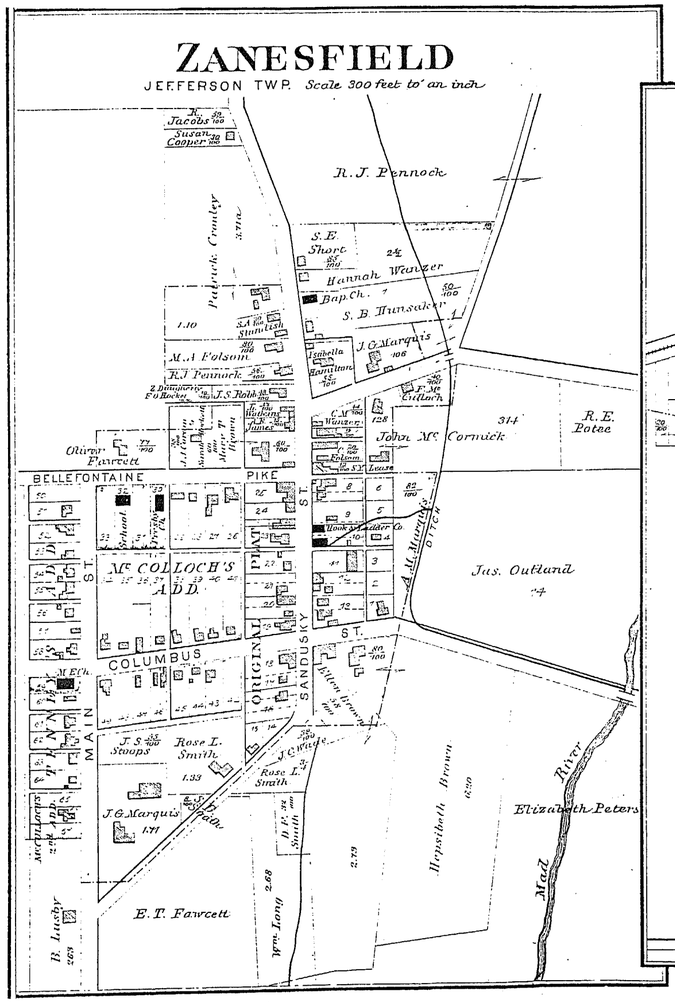

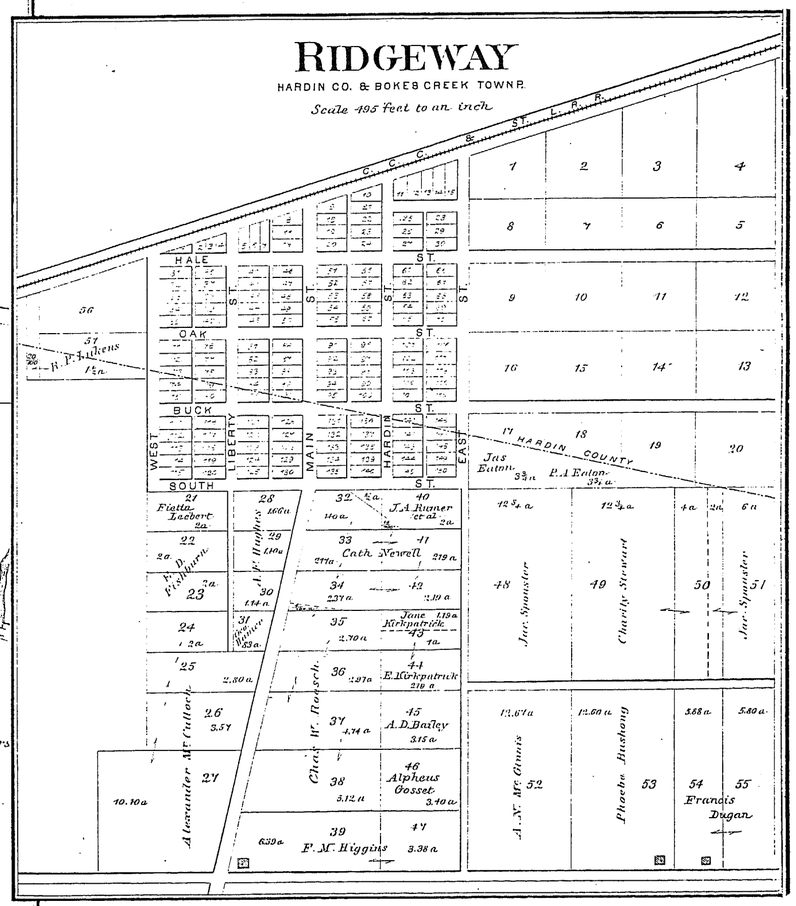

ZANESFIELD BUSINESS REFERENCES.

W. H. OUTLAND, Physician and Surgeon.
FRANK C. WADE, Boot and Shoemaker.

QUINCY
MIAMI TWP
Scale 300 feet to an inch.
MIAMI RIVER
DAM
G. Mill
Mill Race
Jacob Allinger
Jas. A. Hubbet
Wm A. Nutt
STATE ST.
WALNUT ST.
MAIN ST.
SOUTH ST.
NEW ST.
CARLISLE ST.
CANBY ST.
MIAMI ST.
POPLAR ST.
ORIGINAL PLAT
NORTHERN ADD.
CHAMBER'S ADD.
LIBERTY
DARLINGTON
WESTERN ADD.
NORTHWESTERN ADD.
School
Tolman Harbor
Wm C. Speece
South Fork
Cook
Dan'l Clark
C.C.C. & I. R.R.
C.C.C. & I. R.R. Co.
Depot Lot
Depot
Wm A. Nutt
John S. Reed
Jas. W. Heath
Nelson Curl
Jas. Pickering
Enoch Stiles
Oliver P. Curl
Henry B. Persinger
Jas Staker
Olivia Webb
Enos. Stiles
John C. Smith
Jas. A. Brown
Jonathan Albright
Wm T. Curl
John C. Smith
J. W. Yost
A. M. Newman
Wm B. Curtis
Enos Stiles
Levi Retter
Moses L. Pratt
Jacob Shultz
Enoch Stiles
Lewis Curl

DE GRAFF

MIAMA & PLEASANT TWPS

Scale 300 feet to an Inch

DeGRAFF BUSINESS REFERENCES.

W. CLAY HUSTON, Attorney-at-Law.

THE CITIZENS' BANK (I. S Williams, W. E. Harris, S. J. Williams). A general Banking business transacted.

ROGERS & KLOEPFER, Carriage Makers. Repairs of all kinds given prompt attention.

A. WELLER & SON, Druggists and Booksellers. School Books, Blank Books, fine Stationery, Wall Paper, Window Curtains, Drugs, Medicines, Perfumery, toilet articles, and everything usually found in a first-class Drug and Book Store.

W. H VALENTINE. Proprietor of Hotel Valentine. The only first-class hotel in business part of town. Good, well-lighted sample rooms.

DAN'L S. SPELLMAN, Justice of the peace and auctioneer.

SPELLMAN & POND, Publishers of DeGraff Buckeye. Commercial and Book printers, established 1870. Circulation principally in Logan, Shelby and Champaign Counties.

LOFFER BROTHERS, Dealers in Live stock and general farm machinery. Wagons, Buggies, Jaggers, Phetons, Surreys, etc.

W. W. HAMER, Physician and Surgeon.

JOHN H. KOOGLER & SONS, Proprs. of the DeGraff Roller Mills and grain elevator. Dealer in Grain, Seeds, Salt, Cement, Coal, Flour, Bran-Chop feed, etc.

RUSH O. BIGLEY, Dealer in Staple and Fancy Groceries, Provisions, Fruits of all kinds and Produce, Crockery, glass and Queensware, Wood and willow ware.

H. C THATCHER & CO., Proprs. of Saw and Planing Mills, Dealers in Lumber, Railroad, Bridge and Car timber.

W. C. HANCE, Physician and Surgeon (Homœopathy).

J. F. HONE, Propr. of Livery, salt and feed stable. Keeps the best rigs for commercial travelers at reasonable rates.

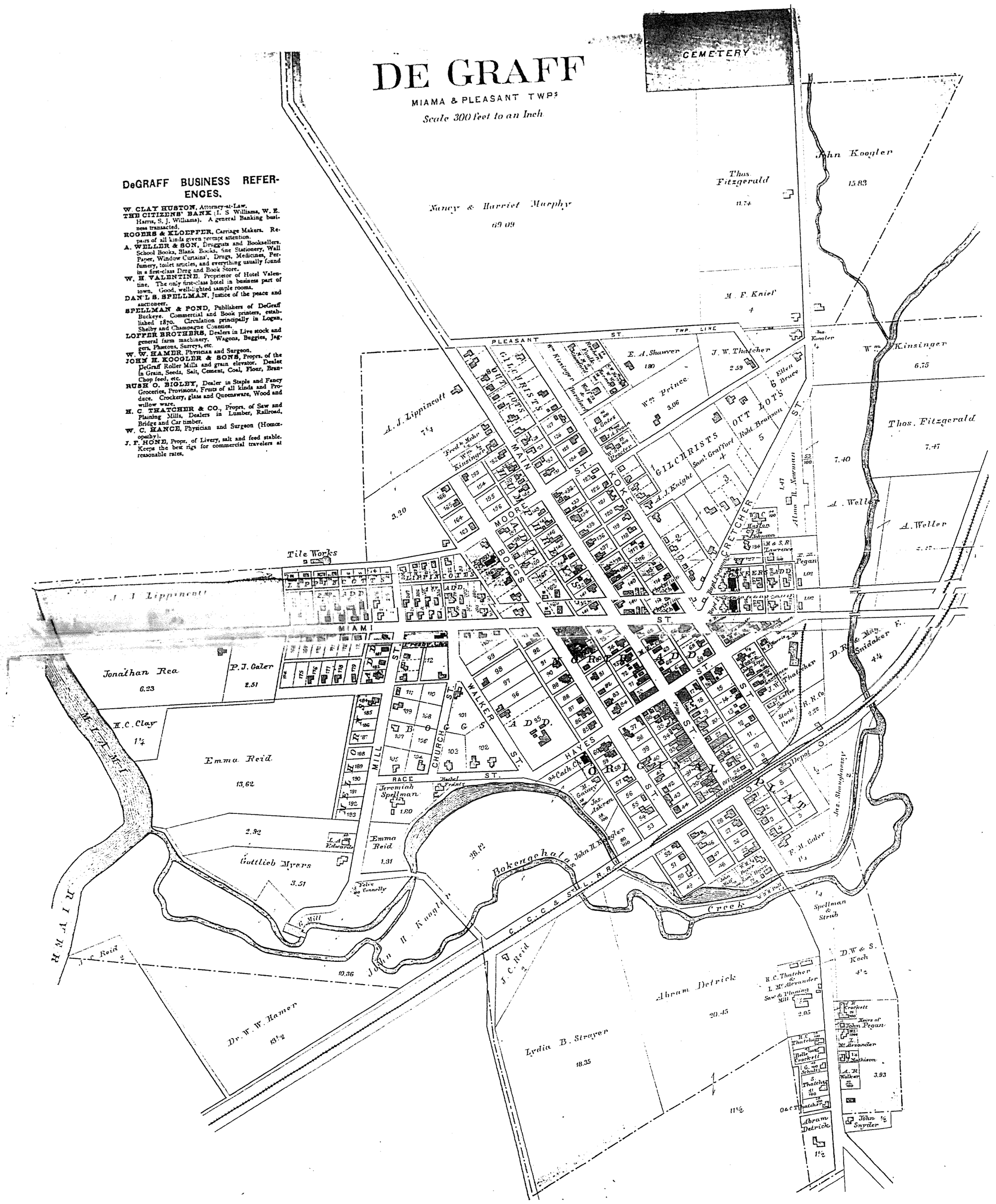

PLEASANT

Scale 2 Inches to the Mile

PLEASANT TOWNSHIP BUSINESS REFERENCES.

G. C. NAUGLE, Bridge Builder and Contractor.
WM. NAUGLE, Township Clerk, Contractor and Builder.
SILAS DODD, Township Assessor and Painter.
M. L. ROHRER, Land Appraiser, Township Treasurer and Farmer.
JOHN R. LONG, Manufacturer of Lumber. Mill located on Miami River, One Mile North of Logansville, O.

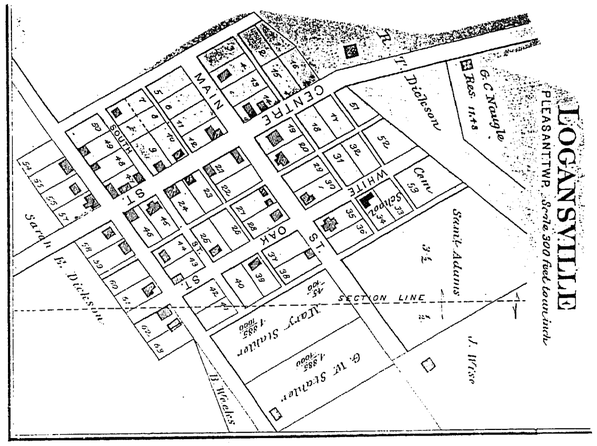

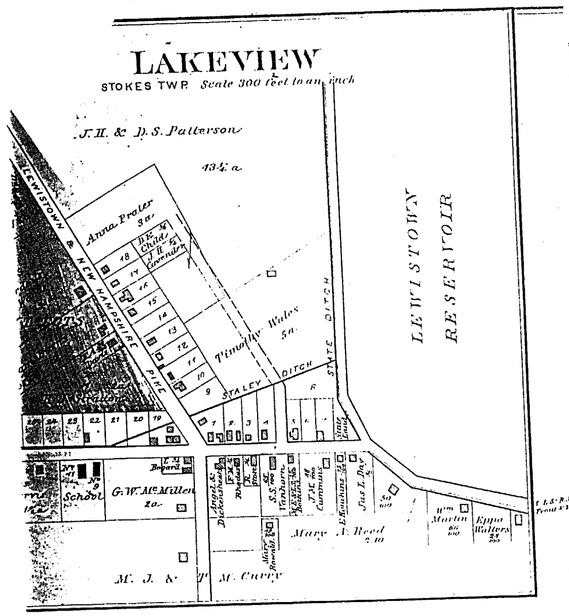

Scale 2 Inches to the Mile.

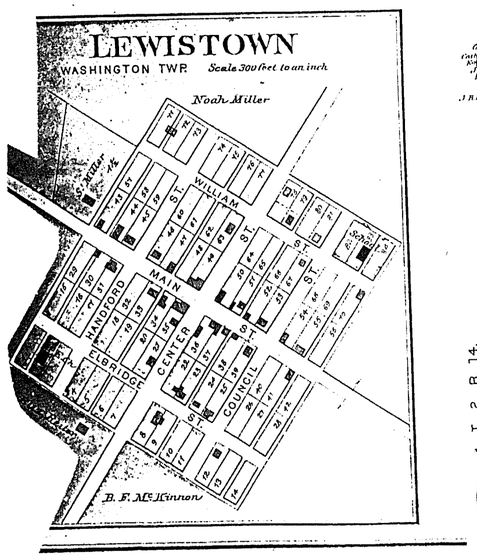

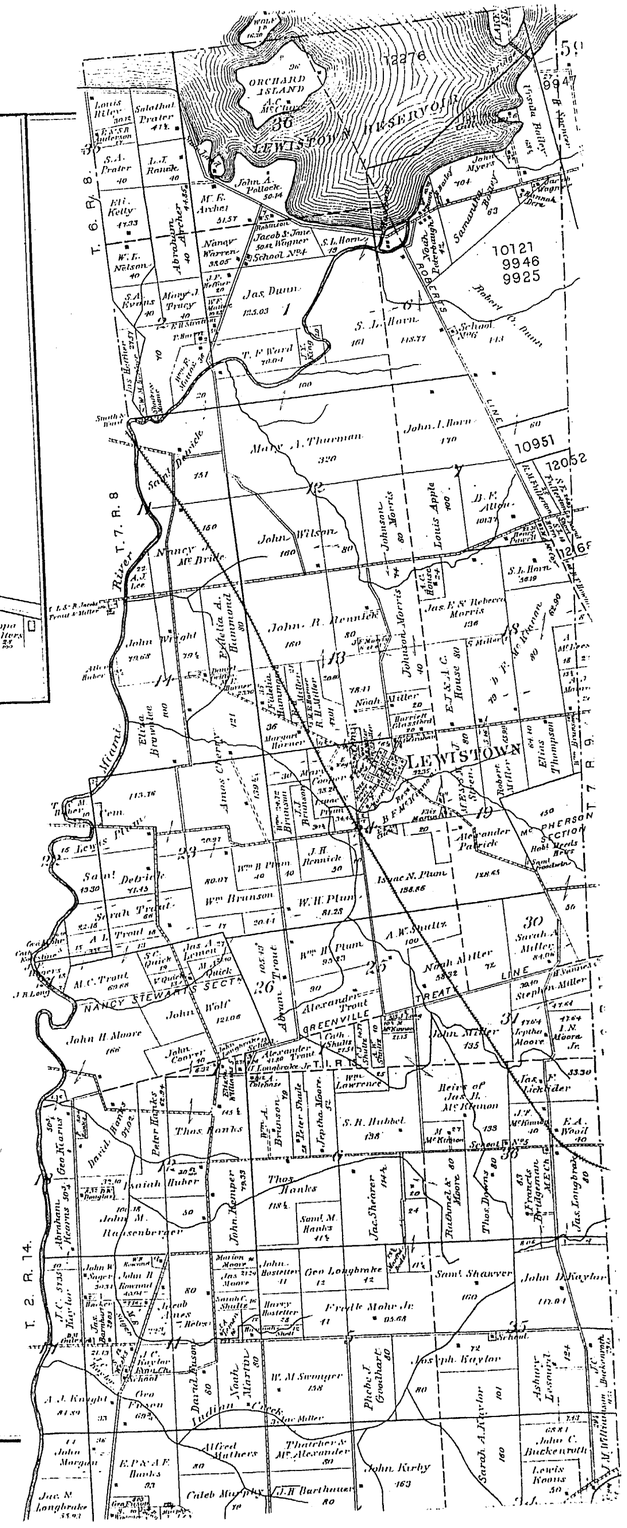

BLOOMFIELD

Scale 2 Inches to the Mile

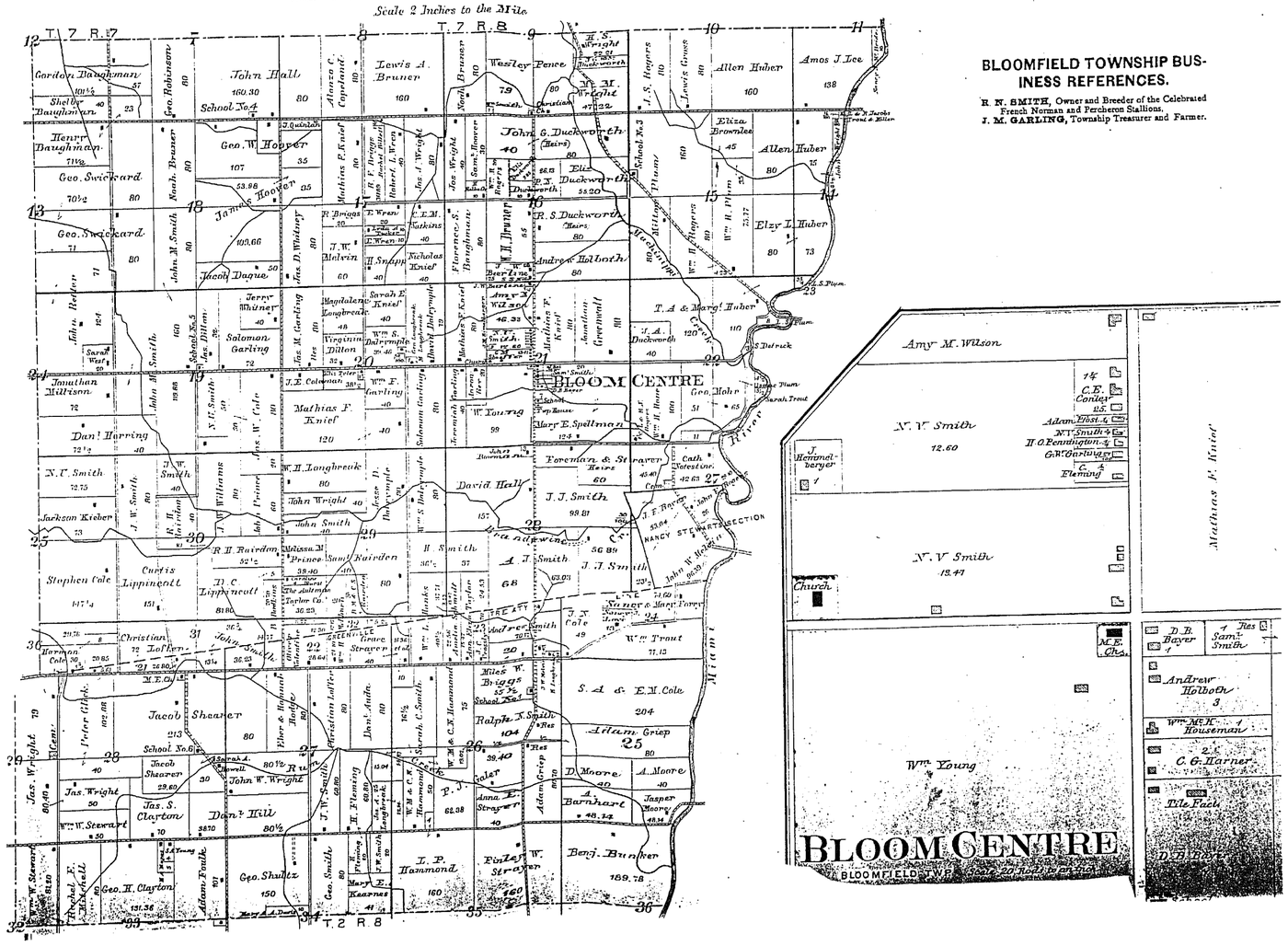

BLOOMFIELD TOWNSHIP BUSINESS REFERENCES.

R. N. SMITH, Owner and Breeder of the Celebrated French Norman and Percheron Stallions.

J. M. GARLING, Township Treasurer and Farmer.

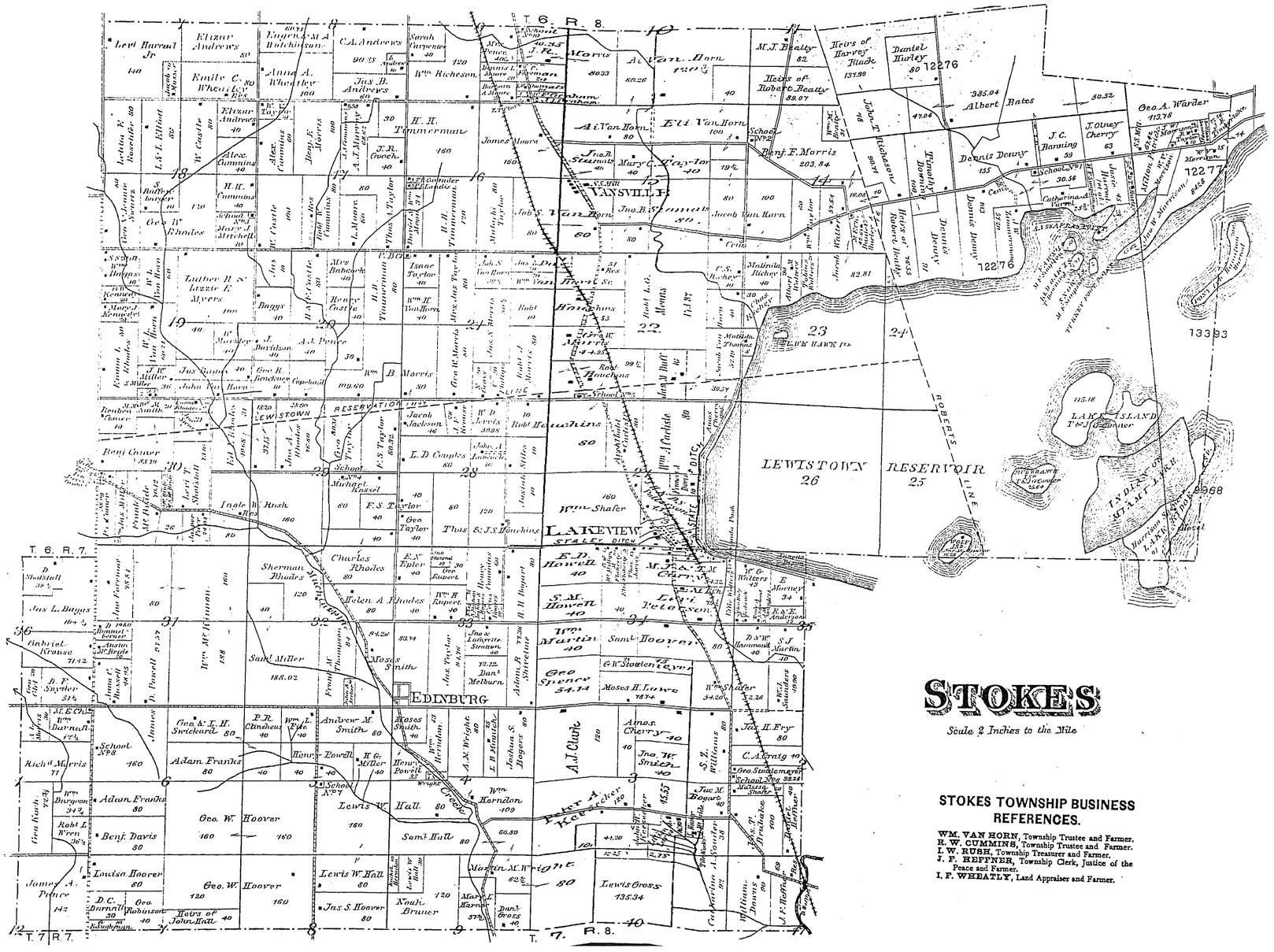
T. 6. R. 8.
T. 6. R. 7.
T. 7. R. 7.
T. 7. R. 8.
VANSVILLE
LEWISTOWN
LAKEVIEW
EDINBURG
LEWISTOWN RESERVOIR
26
25
LAKE ISLAND
ROBERTS LINE
RESERVATION LINE
STALEY DITCH
Wm. Van Horn
Eli Van Horn
Albert Bates
Dennis Denny
Geo. A. Warder
Wm. Shafer
Sam'l Hoover
Geo. W. Hoover
Lewis W. Hall
Sam'l Hall
Martin M. Wright
Lewis Gross
Noah Bruner
Adam Frantes
Moses Smith
Andrew M. Smith
A. J. Clark
Geo Spence
Wm. Martin
E. D. Howell
S. M. Howell
Charles Rhodes
Sherman Rhodes
Sam'l Miller
Wm. Karndon
Geo. W. Sneckard
Louisa Hoover
Jas. S. Hoover
Jas. L. Baggs
Gabriel Krouse
Rich'd Morris
Robt L. Wren
Benj. Davis
James A. Pence
Jas. Rauch
Jacob Jackson
L. D. Couples
E. S. Taylor
Thos. & J. S. Houchins
Isaac Taylor
Henry Castle
Baggs
Luther H. & Lizzie E. Myers
Geo. W. Rhodes
Eliezur Andrews
Emily C. Wheatley
Levi Harrel Jr.
Inale W. Rush
Michael Kessel
Jas. B. Andrews
Wm. Richeson
H. H. Timmerman
James Moore
Jno. B. Stamats
Mary C. Taylor
Jno. B. Stamats
Jacob Van Horn
Benj. F. Morris
Heirs of Robert Beatty
Heirs of Harvey Blade
Daniel Hurley
M. J. Beatty
John T. Richeson
Timothy Dunning
Dennis Denny
J. C. Banning
J. Olney Cherry
Catherine A. Warner
Amos Cherry
Jno. W. Smith
Jno. H. Fry
C. A. Craig
Geo. Studlemeyer
Jno. H. Frybake
Jno. T. Hoffner
Wm. Dunning
Jno. Van Horn
Jno. B. Stamats
Jno. Van Horn
Jno. S. Van Horn
Jno. Van Horn
Jno. Van Horn
Jno

LIST OF PATRONS FOR THE ATLAS

OF

LOGAN COUNTY, OHIO.

BLOOMFIELD TOWNSHIP.

NAME.	POST OFFICE.	OCCUPATION.	NATIVITY.	Year Settled in Co.
Griep, Adam	De Graff	Farmer	Germany	1869
Garling, J. M.	Bloom Centre	Township Treas. and Farmer	Pickaway Co., O.	1850
Smith, Samuel	"	County Commissioner	Madison Co., O.	1878
Smith, R. N.	"	Veterinary Surg. and Farmer	Logan Co., O.	1833

BOKE'S CREEK TOWNSHIP.

NAME.	POST OFFICE.	OCCUPATION.	NATIVITY.	Year Settled in Co.
Ballinger, W. W.	West Mansfield	Shoemaker	Logan Co., O.	1821
Bell, Sarah J.	"	Farmer	Fayette Co., Pa.	1855
Bell, Mary J.	"	"	Union Co., O.	1855
Bates, Loring	Odor		Logan Co., O.	1852
Gordon, J. Edson	West Mansfield	Farmer and General Bus.	" "	1858
Keller, P. M.	"	Teacher	" "	1851
Korns, S. W.	"	Attorney	Holmes Co., O.	1866
Line, E. E.	Mt. Victory	Farmer	Logan Co., O.	1862
Lukens, R. P.	West Mansfield	Barber	Frederick Co., Va.	1849
Marsh, S. J.	Ridgeway	Carpenter	Jefferson Co., Wis.	1879
Southard, S. J.	West Mansfield	Merchant	Union Co., O.	1875
Skidmore, J. R.	"	Attorney	Logan Co., O.	1832
Van Voorhis, Daniel	"	Physician	" "	1834
Van Voorhis, S. H.	"	Butcher	" "	1864
Wilgus, J. N.	"	Merchant	Sussex Co., Del.	1839
Watson, J. M.	"	Farmer and Merchant	Fayette Co., Pa.	1876
Winner, L. T.	Odor	Farmer	Logan Co., O.	1844
Walter, Wellington F.	West Mansfield	Land Appraiser and Farmer	Niagara Co., N. Y.	1848
Winner, I. R.	"	Physician	Logan Co., O.	1847
	"	Farmer		

HARRISON TOWNSHIP.

NAME.	POST OFFICE.	OCCUPATION.	NATIVITY.	Year Settled in Co.
Braden, James	Bellefontaine	Farmer	Logan Co., O.	1822
Brown, J. C.	De Graff	"	Hardin Co., O.	1843
Dow, Peter, Jr.	Bellefontaine	Farmer and Dairyman	Logan Co., O.	1844
Flickinger, Landis	"	Horse Breeder	Butler Co., O.	1881
Longfellow, J. L.	"	"	Logan Co., O.	1848
Logan Co. Infirmary	"			
Martin, T. E.	Gretna	Railroad Employee	Logan Co., O.	1851
Miller, Samuel	"	Farmer	" "	1840
McCracken, J. McD.	Bellefontaine	"	Preble Co., O.	1868
Rowand, M. V.	"	Spring Dale Farm	Logan Co., O.	1836
Smith, J. R.	"	Superintend. Children's Home	Hunterdon Co., N. J.	1852
Smith, John	"	Farmer	Jefferson Co., O.	1833
Tanger, D. B.	"	Farmer	Lancaster Co., Pa.	1848
Ward, Saml.	"	"	England	1828

JEFFERSON TOWNSHIP.

NAME.	POST OFFICE.	OCCUPATION.	NATIVITY.	Year Settled in Co.
Fawcett, A. T.	Zanesfield	Farmer	Logan Co., O.	1862
Henry, G. A.	Bellefontaine	"	" "	1837
May, John	"	"	Muskingum Co., O.	1833
Outland, W. H.	Zanesfield	Physician	Logan Co., O.	1842
Shoots, E. B.	"	Farmer	Polk Co., Iowa	1873
Shoots, Joseph	"	"	Champaign Co., O.	1848
Wade, F. C.	"	Shoemaker	Logan Co., O.	1862

LAKE TOWNSHIP.

NAME.	POST OFFICE.	OCCUPATION.	NATIVITY.	Year Settled in Co.
Aikin, Dow	Bellefontaine	Attorney	Logan Co., O.	
Abraham, J. M.	"	Grocer	Union Co., O.	1867
Allen, H. & Son	"	Stoves and Tinware	American	1865
Allen, Geo. H.	"	Life Insurance	Pickaway Co., O.	1863
Buchanan, S. A.	"	Civil Engineer	Logan Co., O.	
Bellefontaine National Bank	"	Banking		
Butler, Alfred	"	Dry Goods	Logan Co., O.	
Boals, M. R.	"	Attorney	Richland Co., O.	1887
Bowman, John W.	"	Machinist	Logan Co., O.	
Boyd, J. S.	"	Hotel Proprietor	Allegheny Co., Pa.	1888
Bennett, J. Q. A.	"	Atlas Publisher		
Campbell, J. Q. A.	"	Editor	Brown Co., O.	1865
Campbell, C. D.	"	Patent Attorney	" "	1869
Cretcher, W. H.	"	Physician	Champaign Co., O.	1872
Colton Bros.	"	Millers		
Canby, John	"	Farming Implements	Warren Co., O.	1824
Conway, Rev. Wm.	"	Catholic Priest	Highland Co., O.	1889
Covington, P. D.	"	Physician	Logan Co., O.	
Cassidy, H. A.	"	Teacher	Ireland	1885
Cooper, James	"	Physician	Westmorel'd Co., Pa.	1855
Coss, John P.	"	Carriage Manufacturer	Greene Co., O.	1857

LAKE TOWNSHIP.—CONTINUED.

NAME.	POST OFFICE.	OCCUPATION.	NATIVITY.	Year Settled in Co.
Clarke & Snyder	Bellefontaine	Marble Dealers		
Chamberlain, B.	"	Bridge Builder	Cuyahoga Co., O.	1869
Defrees, Frank	"	Attorney	Miami Co., O.	1863
Dickinson, H. C.	"	"	Logan Co., O.	
Emerson, Geo. W.	"	"	" "	
Elliott, N. V.	"	Corn Cutting Implements	" "	
Fisher, W. W.	"	Grocer and Stock Dealer	" "	
Garwood, H. C.	"	Carriage Manufacturer	" "	
Gregory, A. R.	"	Machine Shop	" "	
Green, David C.	"	Lumber Manufacturer	" "	
Green, R. V.	"	Farmer		
Griffin, A. E. & F. R.	"	Dentists		
Garwood, G.	"	Real Estate	Logan Co., O.	1831
Howenstine, E. J.	"	Attorney	Crawford Co., O.	1866
Hubbard, Thos.	"	Editor and P. M.	Logan Co., O.	
Hamilton Bros.	"	Attorneys	" "	
Hartzler, J. A.	"	Farm Implements	Mifflin Co., Pa.	1873
Heffner, C. W.	"	Physician	Logan Co., O.	1854
Humphreys, Robt. C.	"	Justice of the Peace	" "	
Hunter & Stevenson	"	Boots and Shoes	Champaign and Logan	
Horn, Abiel	"	Farmer	Logan Co., O.	
Inskeep, J. D.	"	County Treasurer	" "	
Johnston, Ben. S.	"	Attorney	" "	
Jo Hantgen, Jos.	"	Carriage Works	Montgomery Co., O.	1869
Kiplinger, C. E.	"	Carriage Manufacturer	Allen Co., O.	1862
Kernan, James	"	Attorney	Logan Co., O.	1840
Kautzman, W.	"	Dry Goods	" "	
Keller, R. B.	"	Banker	" "	1842
Kennedy, O. C.	"	Jeweler	Allen Co., O.	1869
Lane, Cory L.	"	Insurance Agent	Logan Co., O.	1860
Logan, A. H.	"	Veterinary Surgeon	Canada	1885
Lawrence, Wm.	"	Attorney	Jefferson Co., O.	1841
Lockhart, J. L.	"	Foundry and Machinist	Washington Co., Pa.	1856
Marquis, W. V.	"	Hardware Merchant	Knox Co., O.	1833
McLaughlin & Dow	"	Attorneys	Logan Co., O.	
McDonald, H.	"	Manufacturing	" "	
Moore, H. C.	"	Civil Engineer	" "	1827
Miller Carriage Co.	"	Carriage Builders		1852
Miller, A. J.	"	Body Shop	Logan Co., O.	
McCulloch, S. A.	"	Clerk of Court	" "	
McClure, D. W.	"	Grocer	" "	
McKee, Horace G.	"	Livery	St. Lawrence Co., N. Y.	1870
Musselman, W. S.	"	Agricultural Implements	Logan Co., O.	1856
McMillin, Emerson & Co.	"	Furniture Dealers		
McCormick, M. H.	"	Surveyor	Westmorel'd Co., Pa.	1859
Miller, S. H.	"	Attorney and Insurance	Champaign Co., O.	1872
Morgantroth, C.	"	Clothing	Logan Co., O.	
Nichols & Fuson	"	Hardware		
Odor, Jas. A.	"	Attorney	Logan Co., O.	
Patterson, W. T.	"	Marble Dealer	" "	
Petty, David L.	"	Attorney	Henderson Co., Ky.	1881
Powers, Eli	"	Marble Works	Allegheny Co., Pa.	1822
Powell, H.	"	Resident	Logan Co., O.	
Price, John A.	"	Com. Pleas Lawyer	Calaway Co., Mo.	1815
Plum, W. S.	"	Pros. Attorney	Logan Co., O.	
Rockwell & Brand	"	Publishers		
Rausenberger, Geo.	"	Butcher	Logan Co., O.	
Reed, R. G.	"	Physician	" "	
Rutter, H. C.	"	Physician and Surgeon		
Sweet, J. O.	"	Attorney	Giles Co., Va.	1856
Swan, E. A.	"	Physician	Champaign Co., O.	1843
Smith, W. E.	"	Jeweler	Ontario, Canada	1882
Short, E. J.	"	Grocer	Greene Co., Ind.	1880
Stewart, W. E.	"	Teacher	Logan Co., O.	
Tremain, R. F.	"	Insurance Agent	Shelby Co., O.	1884
Underwood, B. M.	"	County Recorder	Cincinnati	1876
Williams, Christie	"	County Auditor	Logan Co., O.	
Wonders, Jas. C.	"	County Surveyor	" "	
Whitworth, Henry	"	Superintendent of Schools	Richland Co., O.	1877
Williams, J. B.	"	Banking	Marion Co., O.	1865
West, W. A.	"	Lawyer	Logan Co., O.	
Wissler, L. & A.	"	Dry Goods	Ontario, Canada	1883
West & West	"	Attorneys		
Zearing, I. N.	"	Merchant Tailor	Montgomery Co., O.	1875

LIBERTY TOWNSHIP.

NAME.	POST OFFICE.	OCCUPATION.	NATIVITY.	Year Settled in Co.
Bailey, D. C.	West Liberty	Editor	Logan Co., O.	1859
Ewing, J. A.	" "	Clerk	Lancaster Co., Pa.	1851
Burkhart, Wm. F.	Bellefontaine	Farmer	Jefferson Co., O.	1833
Ginn, H. N.	West Liberty	Landlord	Logan Co., O.	1850
Gill, P. W.	" "	Druggist	" "	1843
Hooley, D. K.	" "	Farmer	Mifflin Co., Pa.	1843

LIBERTY TOWNSHIP.—Continued.

NAME.	POST OFFICE.	OCCUPATION.	NATIVITY.	Year Settled in Co.
Hunter, J. M. & Son	West Liberty	Agricultural Implements	Logan Co., O.	1838
Jackson, Edward	" "	Livery Stable	Rappahan'k Co., Va.	1863
Kiser, John F.	" "		Logan Co., O.	
Mustaine, J. K.	Bellefontaine	Farmer	Champaign Co., O.	1866
McColloch, Inez	"	Teacher	Logan Co., O.	
Nickerson, W. Z.	West Liberty	Banker	Huron Co., O.	1836
Windsor, A. H.	Bellefontaine	Farmer and Minister	Cattaraug's Co., N.Y.	1882
Zook, S. K.	West Liberty	Farmer	Juniata Co., Pa.	1867

MONROE TOWNSHIP.

Davis, Jas. N.	West Liberty	Farmer	Logan Co., O.	1837
Grimes, James	" "	"	" "	1839
Johnson, Thos. C.	" "			
Piatt, Donn	" "	Generalist	Cincinnati, O.	1819
Piatt, A. Sanders	" "	Farmer	" "	1821
Watkins, J. W.	Pickrelltown	"	Logan Co., O.	1845

McARTHUR TOWNSHIP.

Beaty, Wm. W.	Huntsville	Lawyer	Loudoun Co., Va.	1841
Brooks, D. Smith	"	Farmer	Logan Co., O.	1848
Cook, Thomas	Bellefontaine	"	Knox Co., O.	1833
Covington, M. K.	Huntsville	Livery	Logan Co., O.	1850
Denny, Dennis	"	Farmer	Clark Co., O.	1837
Harrod, J. H.	"	Hardware	Logan Co., O.	1832
Harrod, F. W.	"	Farm Machinery	" "	1855
Harrod, John	"	Farmer	" "	1825
Horn, Simpson L.	"	Merchant	" "	1852
Ireland, A. L.	"	"	McLean Co., Ill.	1885
McLees, Jas. A.	"	Township Trustee and Farmer	Philadelphia, Pa.	1853
McKinnon, Wm.	"	Stock Dealer and Farmer	Clark Co., O.	1837
McKinnon, Henry	"	Land Appraiser and Stock Trader	Logan Co., O.	1851
McCleery, J. F.	"	Creamery		
Parrett, Jasper	"	Merchant	Fayette Co., O.	1884
Reid, Robt. A.	"	Farmer	Clark Co., O.	1853
Short, Jesse	"	Livery	Logan Co., O.	1840
Scott, A. P.	Belle Centre	Justice of Peace and Farmer	" "	1845

MIAMI TOWNSHIP.

Bigley, R. O.	De Graff	Grocer	Union Co., O.	1882
Clay, S. P.	Quincy	Farmer and Stock Dealer	Greene Co., O.	1837
Coel, J. M.	"	" "	Logan Co., O.	1842
Doren, P. B.	"	" "	Shelby Co., O.	1877
Huston, W. Clay	De Graff	Attorney-at-Law	Butler Co., O.	1878
Harris, W. E.	"	Banker	Logan Co., O.	
Hamer, W. W.	"	Physician and Surgeon	" "	
Hance, W. C.	"	Homœopathic Physician	Kenton Co., O.	1862
Hone, J. F.	"	Livery Stable	Franklin Co., O.	1842
Harris, J. W.	"	Farmer	Tuscarawas Co., O.	1862
Keagler, John H. & Sons	"	Flour and Grain	Greene Co., O.	1851
Kress, Martin	"	Farmer	Clark Co., O.	1828
Loffer, Sol. E.	"	Stock Dealer	Logan Co., O.	
Putnam, J. M.	Quincy	Farmer	Clark Co., O.	1837
Pool, L. H.	De Graff	"	Logan Co., O.	
Pool, I. A.	"	"	" "	
Rogers, C. L.	"	Carriage Maker	Champaign Co., O.	1867
Thatcher, H. C. & Co.	"	Saw and Planing Mills	Champaign and Greene Co's, O.	1863
Spellman & Pond	"	Publishers	Logan Co., O.	1837
Valentine, W. H.	"	Hotel and Restaurant	Allen Co., O.	1852
Williams, I. S.	"	Banker	Fairfield Co., O.	1885
Weller, A. & Son	"	Druggists	Augusta Co., Va.	1860

PERRY TOWNSHIP.

Fisher, S. G.	N'th Greenfield	Farmer	Logan Co., O.	1837
Hamilton Bros.	East Liberty	General Business	" "	
Heath, A. G.	" "	Hotel Keeper	Clinton Co., N. Y.	1855
Harriman, Stephen	West Mansfield	Farmer	Washington Co., Pa.	1825
Inskeep, D. F.	East Liberty	"	Logan Co., O.	1840
Lukens, Jno. F.	West Mansfield	"	Warren Co., O.	1833
McCrery, D.	East Liberty	Pres. of Creamery	Baltimore, Md.	1882
Mann, O. L.	West Mansfield	Surveyor	Columbiana Co., O.	1845
Smith, R. R.	East Liberty	Physician	Logan Co., O.	1844
Welty, J. Jerome	" "	Pres. C. O. College	Hancock Co., O.	1888

PLEASANT TOWNSHIP.

Dodd, Silas	Logansville	Painter and Assessor	Decatur Co., Ind.	1870
Huber, John, Jr.	De Graff	Farmer	Logan Co., O.	1834
Long, John R.	Logansville	Miller and Sawyer	Bradford Co., Pa.	1843
Lockhart, E. P.	"	Farmer	Washington Co., Pa.	1858
Naugle, G. C.	"	Bridge Contractor	Cumberland Co., Pa.	1865
Naugle, Wm.	"	Twp. Clerk, Con. and Builder	"	1863
Rohrer, M. L.		Farmer, Land Appraiser and Twp. Treas.	Champaign Co., O.	1857

RICHLAND TOWNSHIP.

NAME.	POST OFFICE.	OCCUPATION.	NATIVITY.	Year Settled in Co.
Abbott, E. K.	Belle Centre	Teacher	Spencer Co., Ind.	1882
Bennett, J. M.	Huntsville	Farmer	Logan Co., O.	1832
Cline, H. M.	Belle Centre	Justice Peace and Postmaster	Cuyahoga Co., O.	1875
Clark, A. J.	"	Presbyterian Minister	Champaign Co., O.	1877
Cline, G. W.	Huntsville	Farmer and Saw Mill Prop'r	Seneca Co., O.	1868
Davis, G. E.	Belle Centre	Teacher and Carpenter	Montgomery Co., O.	1873
Emery, L. T.	New Richland	Farmer	Lancaster Co., Pa.	1854
Ellis, P. O.	Belle Centre	Merchant	Greene Co., O.	1867
Fry, John	Huntsville	Farmer	Licking Co., O.	1832
Graham, R. A.	Belle Centre	Merchant	Coshocton Co., O.	1863
Harrod, B.	"	Hotel and Livery	Logan Co., O.	1845
Harrod, Geo. M.	"	Livery	Morrow Co., O.	1876
McClure, A. C.	New Richland	County Comm'r and Farmer	Wayne Co., Mich.	1859
McLain, W. A.	Belle Centre	Editor	Logan Co., O.	1867
Porter, J. M.	Huntsville	Farmer and Infirmary Direc.	Fayette Co., Pa.	1852
Spencer, W.	New Richland	Farmer	Clinton Co., O.	1827
Spencer, Harrison	Huntsville	"	" "	1827
Torrence, W. M.	Belle Centre	Merchant	Adams Co., O.	1860
Trumbull, R. H.	" "	Farmer	Orleans Co., Vt.	1853
Witzenbacher, M.	" "	Painter	Germany	1881
Wylie, A. P.	" "	Lumber Manufacturer	Logan Co., O.	1845

RUSH CREEK TOWNSHIP.

Alexander, J. E.	Rushsylvania	Presby. Minister	Blount Co., Tenn.	1875
Arbegast, Jacob	"	Farmer	Berks Co., Pa.	1838
Ansley, J. P.	"	"	Fleming Co., Ky.	1835
Buckeye Portland Cement Co.	Bellefontaine	Cement		
Clough, R. C.	Rushsylvania	Tile Manf. and Farmer	Wayne Co., Pa.	1869
Daniels, H. M.	"	Publisher	Auglaize Co., O.	1888
Dodds, W. C.	Harper	Supt. of Cement Works	Union Co., O.	1879
Fisher, C. M.	Rushsylvania	Physician	Logan Co., O.	1839
Garwood, G. & Son	Big Springs	Lumber Dealers and Farmers	" "	1871
Higgins, E.	Rushsylvania	Co. Com'r and Farmer	Pickaway Co., O.	1865
Jenkins, Jesse	"	Farmer	Ross Co., O.	1834
Johnson, A. J.	"	Teacher	Logan Co., O.	1856
Kerr, D. P.	Big Springs	Merchant	" "	1837
Lament, Archibald	Rushsylvania	Farmer	Ireland	1845
Newman, Gilbert	"	"	Miami Co., O.	1852
Pugh, J. T. & Sons	"	"	Logan Co., O.	1838
Postle, George	Belle Centre	"	Franklin Co., O.	1883
Penn, Emma	Big Springs	Teacher	Greene Co., Pa.	1873
Rosebrook, John	"	Farmer	Champaign Co., O.	1837
Wright Bros.	Rushsylvania	Merchant	Licking Co., O.	1861
Williams, N. J.	"	Farmer	Logan Co., O.	1842
Windham, Thos. H.	Belle Centre	"	Berkeley Co., W. Va.	1860

STOKES TOWNSHIP.

Cummins, R. W.	Lakeview	Twp. Trustee and Farmer	Clark Co., O.	1854
Heffner, J. F.	Lewistown	Twp Clerk, J. P. & Farmer	Armstrong Co., Pa.	1852
Rush, I. W.	Santafee	Twp. Treas. and Farmer	Logan Co., O.	1852
Van Horn, Wm.	Lakeview	Twp. Trustee and Farmer	Clark Co., O.	1835
Wheatly, I. F.	New Hampshire	Land Appraiser and Farmer	Hamilton Co., O.	1881

UNION TOWNSHIP.

Carter, J.	Bellefontaine	Farmer	Logan Co., O.	1826
Hartzler, I. P.	"	Sawyer	Mifflin Co., Pa.	1851
Horn, J. G.	"	Farmer	Logan Co., O.	1857
Moore, A. H.	De Graff	Farmer and Stock Dealer	" "	1861
Moore, Robert	"	Farmer	" "	1844
Miller, Isaac C.	Bellefontaine	Farmer and Sheep Breeder	Hamilton, O.	1858
Miller, Martin	De Graff	Farmer	Logan Co., O.	1839
Newell, William C.	West Liberty	Farmer and Sheep Breeder	" "	1860
Rauschburger, A. J.	De Graff	Dealer in Horses	Champaign Co., O.	1858
Swank, Saml.	"	Farmer and Horse Raiser	Logan Co., O.	1862
Wren, J. L.	Spring Hill	Farmer and Cattle Breeder	Champaign Co., O.	1871

WASHINGTON TOWNSHIP.

Hamer, D. A.	Lewistown	Breeder of Trotting and Draught Horses	Logan Co., O.	1859

ZANE TOWNSHIP.

Asher, J. E.	North Lewish'g	Farmer and Stock Raiser	Union Co., O.	1838
Ballinger, Saml.	West Middleb'g	Farmer	Logan Co., O.	1835
Bell, Henry G.	" "	"	Ireland	1853
Cowgill, John B.	North Lewish'g	Farmer and Stock Raiser	Union Co., O.	1877
Devore, J. N.	West Middleb'g	Farmer and Justice of Peace	Champaign Co., O.	1858
Ewing, Charles	" "	Stock Raiser and Farmer	Logan Co., O.	1859
Gray, J. M.	" "	Trustee and Farmer	Champaign Co., O.	1883
Morse, Catharine	North Lewish'g	Farmer	Logan Co., O.	1828
Morton, A. W.	" "	Farmer and Sugar Maker	Mahoning Co., O.	1848
Stokes, C. C.	West Middleb'g	Physician and Druggist	Logan Co., O.	1849
Stokes, O. P.	" "	Farmer and Trustee	Union Co., O.	1869
Trepkey, Alexander	North Lewish'g	Farmer	Prussia, Germany	1881
Winder, Seth S.	" "	"	Logan Co., O.	1840
Wilson, John R.	" "	Farmer and Stock Raiser	Kings Co., Ireland	1854
West, S. M.	" "	Farmer	Union Co., O.	1865

POPULATION OF THE UNITED STATES IN 1870 AND 1880.

BY COUNTIES.

ALABAMA.

COUNTIES.	POPULATION. 1870.	1880.
Autauga	11,622	13,113
Baker	6,181	.....
Baldwin	6,004	8,449
Barbour	29,209	34,026
Benton	.....	.....
Bibb	7,469	8,487
Blount	9,945	15,828
Bullock	24,474	29,078
Butler	19,981	19,085
Calhoun	12,980	19,501
Chambers	17,562	22,439
Cherokee	11,132	14,806
Chilton	.....	10,802
Choctaw	12,616	15,701
Clarke	18,563	17,966
Clay	9,560	12,938
Cleburne	8,017	10,972
Coffee	6,131	8,061
Colbert	12,637	16,154
Conecuh	9,574	12,686
Coosa	11,015	13,132
Covington	4,968	6,650
Crenshaw	11,154	11,255
Cullman	.....	6,355
Dale	11,325	12,671
Dallas	40,746	46,437
De Kalb	7,138	12,623
Elmore	13,473	17,671
Escambia	4,011	5,719
Etowah	10,599	14,796
Fayette	7,136	10,135
Franklin	9,006	9,155
Geneva	2,959	4,242
Greene	19,299	21,231
Hale	21,792	22,559
Henry	16,191	18,760
Jackson	19,410	23,114
Jefferson	12,345	22,412
Lamar	.....	12,142
Lauderdale	15,091	21,035
Lawrence	16,656	21,291
Lee	21,759	27,373
Limestone	15,017	21,030
Lowndes	23,119	31,178
Macon	19,757	27,373
Madison	31,267	37,655
Marengo	26,151	30,859
Marion	6,059	9,364
Marshall	9,811	14,545
Mobile	49,311	66,032
Monroe	11,211	17,091
Montgomery	43,701	52,792
Morgan	12,147	16,424
Perry	21,975	30,798
Pickens	17,690	21,412
Pike	17,423	20,649
Randolph	12,646	16,575
Russell	21,636	24,660
Sanford	8,093	.....
Saint Clair	9,260	12,256
Shelby	12,218	11,653
Sumter	21,109	26,226
Talladega	16,061	23,360
Tallapoosa	16,963	23,490
Tuscaloosa	20,081	21,559
Walker	4,841	9,721
Washington	3,912	4,538
Wilcox	29,377	31,832
Winston	4,152	4,253
Total	996,992	1,262,791

White, 661,866; Colored, 600,858, including 213 Indians.

ARKANSAS.

COUNTIES.	POPULATION. 1870.	1880.
Arkansas	6,268	8,038
Ashley	8,942	10,156
Baxter	.....	6,001
Benton	13,831	20,228
Boone	7,052	12,147
Bradley	4,646	6,283
Calhoun	3,853	5,621
Carroll	9,240	13,337
Chico	7,214	10,117
Clay	.....	8,213
Clarke	11,663	16,271
Columbia	11,297	14,067
Conway	8,112	12,134
Craigehead	4,017	7,037
Crawford	8,957	14,749
Crittenden	3,831	9,819
Cross	3,918	5,061
Dallas	8,107	9,507
Desha	6,125	8,973
Dorsey	.....	8,370
Drew	9,960	12,931
Faulkner	.....	12,185
Franklin	9,627	14,801
Fulton	4,843	8,730
Garland	.....	8,023
Grant	3,943	6,183
Greene	7,573	7,481
Hempstead	13,768	19,015
Hot Spring	3,977	7,215
Howard	.....	8,917
Independence	14,568	18,086
Izard	6,808	10,356
Jackson	7,268	10,977
Jefferson	15,733	22,386
Johnson	9,153	11,565
Lafayette	5,120	8,729
Lawrence	8,981	8,781
Lee	.....	13,588
Lincoln	.....	9,255
Little River	3,256	6,404
Logan	.....	14,685
Lonoke	.....	12,147
Madison	8,231	11,453
Marion	5,319	7,907
Miller	.....	9,819
Mississippi	3,653	7,233
Monroe	8,336	9,570
Montgomery	3,981	5,729

ARKANSAS.—Continued.

COUNTIES.	POPULATION. 1870.	1880.
Nevada	.....	12,959
Newton	4,324	6,127
Ouachita	12,973	11,257
Perry	9,085	3,931
Phillips	15,732	21,272
Pike	3,264	6,315
Poinsett	1,739	2,192
Polk	3,353	9,877
Pope	8,906	11,125
Prairie	5,004	6,135
Pulaski	32,066	32,651
Randolph	7,406	11,721
Saline	3,931	8,955
Scott	7,613	9,374
Searcy	5,514	7,254
Sebastian	12,010	19,566
Sevier	4,642	6,192
Sharpe	5,940	9,047
Stone	.....	5,009
St. Francis	6,371	8,768
Union	10,521	13,117
Van Buren	5,107	7,565
Washington	17,264	21,411
White	10,317	17,791
Woodruff	6,901	9,016
Yell	8,048	13,022
Total	484,471	802,564

White, 591,611; Colored, 210,953, including 197 Indians, and 124 Chinese.

CALIFORNIA.

Alameda	24,237	62,972
Alpine	485	539
Amador	9,582	11,309
Butte	11,403	18,721
Calaveras	9,895	9,094
Colusa	6,105	13,118
Contra Costa	8,849	12,525
Del Norte	2,022	2,561
El Dorado	16,909	19,663
Fresno	6,336	9,478
Humboldt	6,475	15,510
Inyo	1,956	2,921
Kern	2,023	3,641
Klamath	1,616	.....
Lake	2,069	6,596
Lassen	1,327	3,341
Los Angeles	15,309	33,381
Marin	6,903	11,325
Mariposa	4,574	4,539
Mendocino	7,485	12,846
Merced	2,867	5,556
Modoc	.....	4,679
Mono	430	1,487
Monterey	8,876	11,592
Napa	7,169	13,225
Nevada	19,131	19,021
Placer	11,357	11,226
Plumas	4,189	6,189
Sacramento	26,930	34,201
San Benito	.....	5,581
S. Bernardino	3,998	7,584
San Diego	4,951	8,618
San Francisco	149,473	233,959
San Joaquin	21,050	24,314
S. Luis Obispo	4,772	9,142
San Mateo	6,635	8,669
Santa Barbara	7,591	9,522
Santa Clara	26,246	35,030
Santa Cruz	8,512	12,961
Shasta	4,372	5,492
Sierra	5,819	5,623
Siskiyou	6,846	8,610
Solano	16,871	16,175
Sonoma	19,819	25,928
Stanislaus	4,499	8,181
Sutter	5,030	5,199
Tehama	3,587	9,302
Trinity	3,213	4,996
Tulare	4,533	11,201
Tuolumne	6,150	7,818
Ventura	.....	5,073
Yolo	8,899	11,312
Yuba	10,651	11,279
Total	560,247	864,686

White, 767,266; Colored, 97,420, including 75,025 Chinese, and 18,130 Indians.

COLORADO.

Arapahoe	6,879	36,615
Bent	592	1,924
Boulder	1,939	9,116
Chaffee	.....	6,010
Clear Creek	1,596	7,846
Conejos	2,931	8,605
Costilla	1,179	2,879
Custer	.....	2,011
Douglas	1,388	7,686
Elbert	.....	12,96
El Paso	987	7,522
Fremont	1,964	4,735
Gilpin	6,490	6,189
Grand	.....	417
Greenwood	310	.....
Gunnison	.....	1,627
Hinsdale	.....	1,499
Huerfano	2,250	4,124
Jefferson	2,299	6,010
Lake	522	23,311
La Plata	.....	1,119
Larimer	918	4,982
Las Animas	4,218	8,904
Lake	.....	9,970
Park	.....	417
Pueblo	2,265	7,615

COLORADO.—Continued.

COUNTIES.	POPULATION. 1870.	1880.
Rio Grande	1,041	.....
Routt	564	1,621
Saguache	1,067	2,926
San Juan	1,005	3,931
Summit	2,141	5,127
Weld	5,340	14,227
Total	39,864	194,327

White, 34,672; Colored, 1,192, including 484 Chinese and 1,176 Indians.

CONNECTICUT.

Fairfield	97,775	112,011
Hartford	130,632	157,177
Litchfield	46,571	52,106
Middlesex	35,099	37,314
New Haven	121,537	153,505
New London	69,854	72,137
Tolland	27,906	28,112
Windham	46,708	47,747
Total	537,454	622,615

White, 530,843; Colored, 91,772, including 211 Indians, and 124 Chinese.

DELAWARE.

Kent	29,651	34,422
New Castle	60,772	77,305
Sussex	45,666	50,811
Total	125,015	146,538

White, 120,160; Colored, 18,378.

FLORIDA

Alachua	12,128	16,464
Baker	1,575	2,874
Bradford	.....	6,032
Brevard	1,236	1,861
Calhoun	2,064	2,819
Clay	2,483	3,172
Columbia	7,549	9,401
Dade	.....	1,991
Duval	11,014	17,092
Escambia	12,176	16,141
Franklin	1,968	3,241
Gadsden	15,236	22,744
Hamilton	5,246	6,526
Hernando	3,866	5,411
Hillsborough	12,385	15,960
Holmes	1,754	4,127
Jackson	18,868	25,755
Jefferson	15,236	19,654
Lafayette	4,764	6,180
Leon	15,236	19,017
Levy	1,616	2,673
Liberty	3,880	4,512
Madison	13,318	18,298
Manatee	1,651	3,166
Marion	17,329	19,862
Monroe	9,654	15,802
Nassau	6,417	8,401
New River	.....	2,000
Orange	14,004	17,024
Polk	3,574	5,277
Putnam	12,014	14,401
Santa Rosa	7,512	12,347
St. Johns	12,548	15,927
St. Lucie	.....	2,120
Sumter	9,982	13,140
Suwannee	13,606	18,667
Taylor	1,423	2,276
Volusia	12,553	15,527
Wakulla	5,011	4,703
Walton	9,062	12,607
Washington	5,992	8,944
Total	187,211	267,351

White, 111,210; Colored, 15,317.

GEORGIA.

Appling	2,004	3,264
Baker	10,154	12,904
Baldwin	19,324	19,603
Banks	10,116	10,447
Barrow	12,000	14,000
Bartow	19,166	22,315
Berrien	4,116	6,010
Bibb	25,274	31,274
Brooks	9,742	12,327
Bryan	4,000	5,000
Bulloch	9,629	9,955
Burke	12,628	12,427
Butts	7,841	8,411
Calhoun	2,564	2,761
Camden	4,476	5,604
Campbell	11,242	13,001
Carroll	17,429	21,000
Catoosa	4,942	5,263
Chatham	41,474	41,666
Chattahoochee	1,252	1,409
Chattooga	8,962	12,000
Cherokee	19,525	19,525
Clarke	12,481	13,797
Clay	4,011	4,000
Clayton	5,167	8,019
Clinch	3,400	5,000
Cobb	14,611	20,744
Coffee	4,042	5,000

GEORGIA.—Continued.

COUNTIES.	POPULATION. 1870.	1880.
Colquitt	4,011	9,572
Columbia	11,579	10,914
Cowetta	12,875	21,609
Crawford	7,[illegible]	8,926
Dade	3,011	4,501
Dawson	1,504	2,427
Decatur	13,186	19,017
De Kalb	10,011	11,842
Dodge	.....	13,036
Dooly	9,749	12,011
Dougherty	11,117	14,000
Douglas	.....	4,041
Early	6,000	7,000
Echols	1,000	2,000
Elbert	14,[illegible]	19,784
Emanuel	9,214	12,992
Evans	4,814	5,000
Fannin	7,429	9,485
Fayette	12,[illegible]	14,000
Floyd	17,731	21,184
Forsyth	12,[illegible]	13,000
Franklin	7,000	11,000
Gilmer	7,000	11,000
Glascock	21,116	12,000
Greene	20,000	21,000
Gwinnett	17,000	16,000
Habersham	10,000	15,000
Hall	16,000	20,000
Hancock	11,000	12,000
Haralson	11,000	15,000
Harris	12,000	15,000
Hart	12,000	15,000
Heard	7,000	10,000
Henry	12,000	15,000
Houston	12,000	15,000
Irwin	4,000	6,000
Jackson	12,000	15,000
Jasper	12,000	15,000
Jefferson	12,000	15,000
Jones	12,000	15,000
Lamar	12,000	15,000
Lee	12,000	15,000
Liberty	12,000	15,000
Lincoln	12,000	15,000
Lowndes	12,000	15,000
Lumpkin	12,000	15,000
Macon	12,000	15,000
Madison	12,000	15,000
Marion	12,000	15,000
Meriwether	12,000	15,000
Milton	12,000	15,000
Mitchell	12,000	15,000
Monroe	12,000	15,000
Montgomery	12,000	15,000
Morgan	12,000	15,000
Murray	12,000	15,000
Muscogee	12,000	15,000
Newton	12,000	15,000
Oconee	12,000	15,000
Oglethorpe	12,000	15,000
Paulding	12,000	15,000
Pike	12,000	15,000
Polk	12,000	15,000
Pulaski	12,000	15,000
Putnam	12,000	15,000
Rabun	12,000	15,000
Randolph	12,000	15,000
Richmond	12,000	15,000
Rockdale	12,000	15,000
Schley	12,000	15,000
Scriven	12,000	15,000
Stephens	12,000	15,000
Stewart	12,000	15,000
Sumter	12,000	15,000
Talbot	12,000	15,000
Taliaferro	12,000	15,000
Tattnall	12,000	15,000
Taylor	12,000	15,000
Telfair	12,000	15,000
Terrell	12,000	15,000
Thomas	12,000	15,000
Tift	12,000	15,000
Toombs	12,000	15,000
Towns	12,000	15,000
Troup	12,000	15,000
Twiggs	12,000	15,000
Union	12,000	15,000
Upson	12,000	15,000
Walker	12,000	15,000
Walton	12,000	15,000
Ware	12,000	15,000
Warren	12,000	15,000
Washington	12,000	15,000
Wayne	12,000	15,000
Webster	12,000	15,000
Wilkes	12,000	15,000
Wilkinson	12,000	15,000
Worth	12,000	15,000
Total	1,184,109	1,542,180

White, 725,133; Colored, 816,711, including 1,348 Indians.

ILLINOIS.

Adams	31,732	34,124
Alexander	12,000	15,000
Bond	12,000	15,000
Boone	12,000	15,000
Brown	12,000	15,000
Bureau	12,000	15,000
Calhoun	12,000	15,000
Carroll	12,000	15,000
Cass	12,000	15,000
Champaign	12,000	15,000
Christian	12,000	15,000
Clark	12,000	15,000
Clay	12,000	15,000
Clinton	12,000	15,000
Coles	12,000	15,000
Cook	12,000	15,000
Crawford	12,000	15,000
Cumberland	12,000	15,000
De Kalb	12,000	15,000
De Witt	12,000	15,000
Douglas	12,000	15,000
Du Page	12,000	15,000
Edgar	12,000	15,000
Edwards	12,000	15,000
Effingham	12,000	15,000
Fayette	12,000	15,000
Ford	12,000	15,000
Franklin	12,000	15,000
Fulton	12,000	15,000
Gallatin	12,000	15,000
Greene	12,000	15,000
Grundy	12,000	15,000
Hamilton	12,000	15,000
Hancock	12,000	15,000
Hardin	12,000	15,000
Henderson	12,000	15,000
Henry	12,000	15,000
Iroquois	12,000	15,000
Jackson	12,000	15,000
Jasper	12,000	15,000
Jefferson	12,000	15,000
Jersey	12,000	15,000
Jo Daviess	12,000	15,000
Johnson	12,000	15,000
Kane	12,000	15,000
Kankakee	12,000	15,000
Kendall	12,000	15,000
Knox	12,000	15,000
La Salle	12,000	15,000
Lawrence	12,000	15,000
Lee	12,000	15,000
Livingston	12,000	15,000
Logan	12,000	15,000
Macon	12,000	15,000
Macoupin	12,000	15,000
Madison	12,000	15,000
Marion	12,000	15,000
Marshall	12,000	15,000
Mason	12,000	15,000
Massac	12,000	15,000
McDonough	12,000	15,000
McHenry	12,000	15,000
McLean	12,000	15,000
Menard	12,000	15,000
Mercer	12,000	15,000
Monroe	12,000	15,000
Montgomery	12,000	15,000
Morgan	12,000	15,000
Moultrie	12,000	15,000
Ogle	12,000	15,000
Peoria	12,000	15,000
Perry	12,000	15,000
Piatt	12,000	15,000
Pike	12,000	15,000
Pope	12,000	15,000
Pulaski	12,000	15,000
Putnam	12,000	15,000
Randolph	12,000	15,000
Richland	12,000	15,000
Rock Island	12,000	15,000
St. Clair	12,000	15,000
Saline	12,000	15,000
Sangamon	12,000	15,000
Schuyler	12,000	15,000
Scott	12,000	15,000
Shelby	12,000	15,000
Stephenson	12,000	15,000
Tazewell	12,000	15,000
Union	12,000	15,000
Vermilion	12,000	15,000
Wabash	12,000	15,000
Warren	12,000	15,000
Washington	12,000	15,000
Wayne	12,000	15,000
White	12,000	15,000
Whiteside	12,000	15,000
Total	1,[illegible]	1,[illegible]

White, 1,011,351; Colored, 9,931, including 461 Indians, and 17 Chinese.

IOWA.

Adair	3,942	11,127
Adams	4,014	11,866
Allamakee	12,868	15,501
Appanoose	16,876	19,636
Audubon	1,242	7,418
Benton	22,474	24,904
Black Hawk	21,206	23,911
Boone	12,564	20,026
Bremer	12,558	14,081
Buchanan	12,569	18,517
Buena Vista	1,565	7,537
Butler	9,901	14,292
Calhoun	2,474	12,934
Carroll	8,404	8,881
Cass	19,511	19,917
Cedar	19,958	21,604
Cerro Gordo	4,522	8,240
Cherokee	1,967	8,000
Chickasaw	16,146	16,731
Clarke	8,212	11,512
Clay	1,521	4,218
Clayton	22,711	24,871
Clinton	30,347	36,591
Crawford	3,441	10,050
Dallas	12,049	18,746
Davis	17,765	16,468
Decatur	12,018	15,336
Delaware	12,442	19,252
Des Moines	27,756	32,997
Dickinson	1,569	4,064
Dubuque	36,297	37,011
Emmet	1,192	3,594
Fayette	16,251	22,254
Floyd	10,146	16,521
Franklin	8,278	10,214
Fremont	11,574	13,651
Greene	6,027	11,127
Grundy	6,499	12,639
Guthrie	9,913	14,001
Hancock	2,625	11,252
Hardin	11,601	17,004
Harrison	14,001	17,904
Henry	19,464	20,326
Howard	4,782	10,837

IOWA.—Continued.

COUNTIES.	POPULATION. 1870.	1880.
Humboldt	2,296	6,311
Ida	225	4,962
Iowa	16,611	19,221
Jackson	22,619	23,771
Jasper	22,116	25,962
Jefferson	17,829	19,854
Johnson	24,936	25,421
Jones	18,511	21,952
Keokuk	19,144	21,279
Kossuth	3,456	8,274
Lee	31,240	31,820
Linn	31,090	37,314
Louisa	12,867	13,186
Lucas	10,198	14,530
Lyon	221	1,964
Madison	13,864	17,227
Marion	22,598	25,301
Marshall	21,436	23,111
Mills	15,226	23,252
Mitchell	9,718	14,135
Monona	9,582	11,961
Monroe	12,614	9,005
Montgomery	12,721	13,211
Muscatine	19,914	19,895
O'Brien	2,424	5,284
Osceola	.....	2,413
Page	9,975	15,612
Palo Alto	1,198	4,841
Plymouth	2,199	8,567
Pocahontas	2,146	5,111
Polk	25,952	42,954
Pottawattamie	16,961	20,848
Poweshiek	15,746	18,936
Ringgold	5,091	12,081
Sac	1,414	4,721
Scott	36,909	41,270
Shelby	2,530	12,056
Sioux	526	9,420
Story	14,651	16,906
Tama	16,131	21,565
Taylor	5,204	13,655
Union	9,046	14,080
Van Buren	12,654	12,042
Wapello	19,915	25,285
Warren	17,080	19,376
Washington	19,917	20,577
Wayne	11,267	16,137
Webster	10,604	15,050
Winnebago	1,562	4,017
Winneshiek	19,570	23,902
Woodbury	6,124	14,002
Worth	2,942	7,598
Wright	2,792	9,962
Total	1,194,020	1,624,620

White, 1,211,351; Colored, 9,931, including 461 Indians, and 17 Chinese.

KANSAS.

Allen	7,022	11,327
Anderson	6,528	9,076
Atchison	.....	17,941
Barton	1,256	2,004
Bourbon	10,298	15,655
Brown	11,863	15,964
Butler	6,951	12,251
Chase	5,715	11,970
Chautauqua	.....	9,014
Cherokee	11,298	21,924
Cheyenne	.....	2,942
Clarke	.....	1,011
Clay	9,012	12,570
Cloud	9,821	15,186
Coffey	6,204	11,438
Comanche	.....	972
Cowley	1,353	21,578
Crawford	9,240	16,951
Davis	8,548	8,001
Decatur	.....	4,180
Dickinson	9,045	14,921
Doniphan	13,969	16,254
Doty	.....	2,000
Douglas	20,582	21,506
Edwards	.....	2,609
Elk	.....	10,025
Ellis	1,398	6,159
Ellsworth	1,185	8,014
Ford	.....	111
Franklin	17,337	3,122
Geary	10,205	10,960
Gove	.....	1,546
Graham	.....	4,258
Grant	.....	3
Greeley	.....	2,000
Greenwood	3,441	16,050
Hamilton	.....	1,000
Harper	.....	4,111
Harvey	.....	11,454
Hodgeman	.....	1,704
Howard	2,734	.....
Hunter	.....	1,000
Jackson	9,953	10,214
Jefferson	12,526	17,561
Jewell	267	12,423
Johnson	13,241	16,086
Kansas	.....	154
Kearney	.....	2,211
Kingman	.....	1,000
Labette	9,973	21,572
Lane	.....	1,000
Leavenworth	32,411	31,351
Lincoln	518	8,561
Linn	12,171	15,299
Lykins	.....	1,000
Lyon	9,011	17,527
Marion	.....	1,000

KANSAS.—Continued.

COUNTIES.	POPULATION. 1870.	1880.
Marion	708	12,452
Marshall	6,902	16,135
McPherson	.....	.....
Meade	108	17,414
Miami	.....	296
Mitchell	11,725	17,518
Montgomery	1,365	11,911
Morris	7,754	16,294
Morton	2,575	2,206
Nemaha	3,639	12,913
Neosho	10,296	15,124
Ness	2	3,722
Norton	.....	2,002
Osage	7,414	19,011
Osborne	24	12,516
Ottawa	.....	.....
Pawnee	2,127	10,398
Phillips	179	3,796
Pottawatomie	7,018	12,912
Pratt	.....	1,949
Rawlins	.....	1,923
Reno	.....	13,023
Republic	1,291	14,932
Rice	8	9,782
Riley	8,105	10,110
Rooks	.....	2,311
Rush	.....	4,100
Russell	156	7,371
Saline	4,248	13,810
Scott	.....	43
Sedgwick	1,905	16,732
Seguorah	.....	504
Seward	.....	4
Shawnee	19,113	29,042
Sheridan	.....	1,902
Sherman	.....	43
Smith	66	11,905
Stafford	.....	4,755
Stanton	.....	12
Stevens	.....	12
Sumner	22	20,012
Thomas	.....	181
Trego	96	2,595
Wabaunsee	3,202	8,221
Wallace	104	2,566
Washington	4,081	14,919
Wichita	.....	34
Wilson	6,081	11,758
Woodson	3,847	8,035
Wyandotte	10,015	19,151
Total	364,399	996,096

White, 952,056; Colored, 43,947, including 762 Indians.

KENTUCKY.

Adair	11,965	11,978
Allen	10,296	12,000
Anderson	8,110	9,301
Ballard	12,756	14,324
Barren	17,560	22,721
Bath	12,141	13,982
Bell	.....	6,005
Boone	11,106	12,905
Bourbon	14,861	15,964
Boyd	8,551	12,987
Boyle	9,715	11,305
Bracken	11,839	12,000
Breathitt	6,852	7,742
Breckenridge	13,466	17,866
Bullitt	7,781	8,757
Butler	9,461	12,184
Caldwell	12,422	14,269
Calloway	9,410	13,275
Campbell	27,436	37,480
Carroll	8,180	8,953
Carter	7,599	12,945
Casey	8,861	10,981
Christian	27,127	31,901
Clark	16,982	12,111
Clay	8,207	10,212
Clinton	8,192	7,012
Crittenden	9,016	11,008
Cumberland	7,000	8,891
Daviess	29,314	27,724
Edmonson	8,473	7,522
Elliott	4,411	8,567
Estill	9,398	9,860
Fayette	20,626	29,021
Fleming	13,906	18,721
Floyd	7,837	10,326
Franklin	15,260	16,036
Fulton	6,161	7,879
Gallatin	6,024	6,842
Garrard	10,376	11,591
Grant	9,729	11,061
Graves	19,701	24,177
Grayson	13,580	15,741
Green	9,574	11,873
Greenup	11,951	13,171
Hancock	6,701	8,561
Hardin	15,956	22,561
Harlan	4,418	8,256
Harrison	12,001	16,542
Hart	12,047	15,133
Henderson	18,457	18,816
Henry	11,261	12,812
Hickman	9,423	10,862
Hopkins	14,327	19,114
Jackson	4,637	9,254
Jefferson	110,813	156,912
Jessamine	8,836	10,864
Johnson	7,191	9,153
Josh Bell	3,731	.....
Kenton	36,465	43,793
Knox	8,264	12,847
LaRue	6,753	9,900
Laurel	6,016	9,191
Lawrence	8,402	13,237
Lee	3,016	4,154
Leslie	.....	3,190

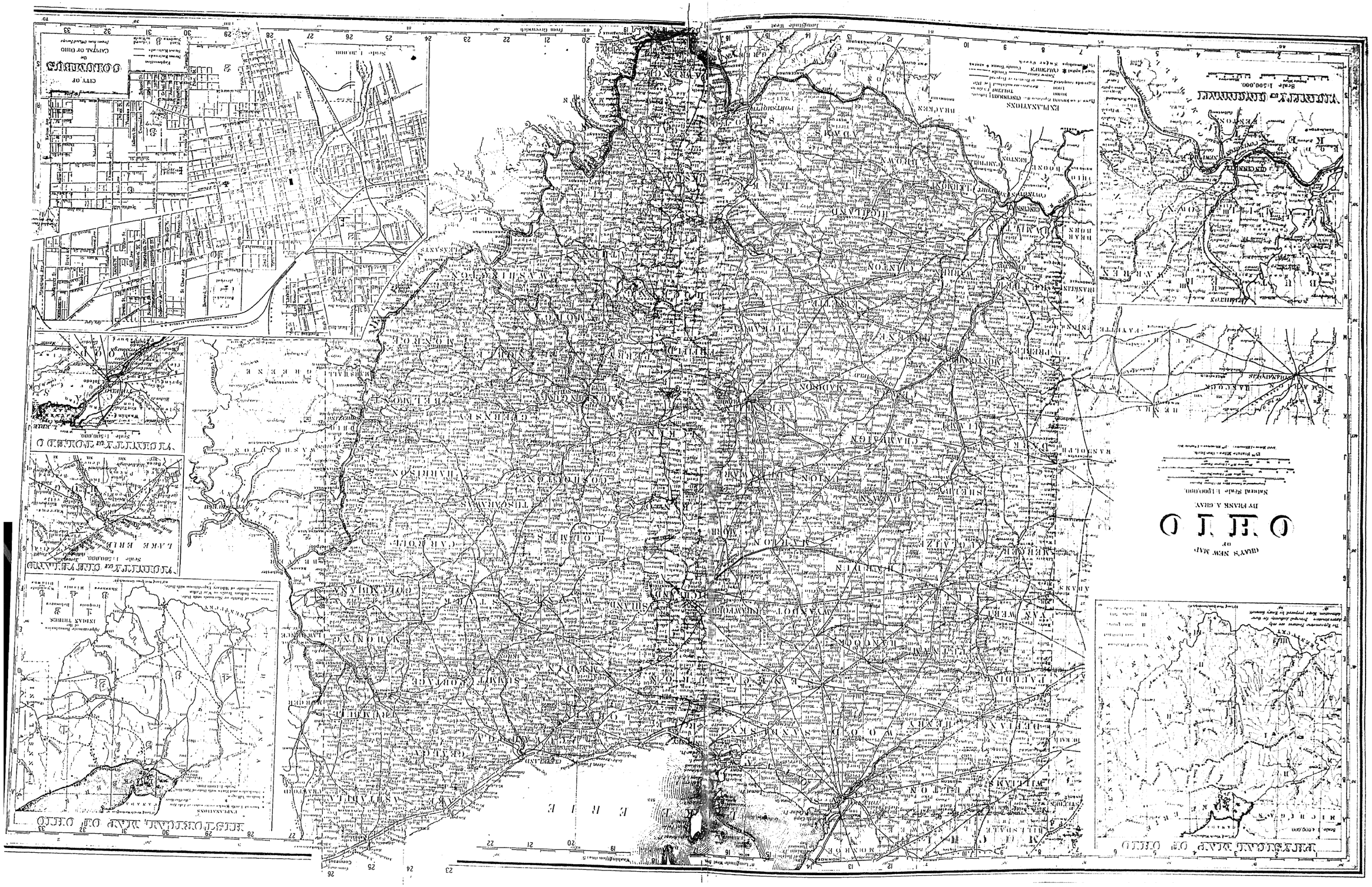
OHIO
BY FRANK A GIAY
Natural Scale 1:1,000,000
GIAY'S NEW MAP
OF
INTERNATIONAL MAP OF OHIO
Scale 1:600,000
WATERWAYS & RAILROADS
Scale 1:200,000
CITY OF
COLUMBUS
OF
CAPITAL OF OHIO
Scale 1:30,000
LAKE ERIE
Scale 1:600,000
INTERNATIONAL MAP OF OHIO
INDIAN TRIBES
EXPLANATIONS
Scale 1:600,000
Longitude West
From Greenwich

POPULATION OF THE UNITED STATES IN 1870 AND 1880, BY COUNTIES.

KENTUCKY.—Contd.

COUNTIES.	POPULATION. 1870.	1880.
Letcher	4,008	6,001
Lewis	9,115	12,164
Lincoln	10,947	16,029
Livingston	8,320	9,165
Logan	20,429	21,358
Lyon	6,323	6,768
Madison	19,553	22,051
Magoffin	4,584	6,013
Marion	12,828	14,001
Martin	9,455	9,617
Marshall	.....	5,057
Mason	18,126	20,959
McCracken	12,998	16,256
McLean	7,614	9,263
Meade	9,485	10,352
Menifee	1,988	5,410
Mercer	13,134	14,141
Metcalf	7,034	8,422
Monroe	9,021	10,747
Montgomery	12,857	16,067
Morgan	6,978	8,651
Muhlenburg	12,038	15,098
Nelson	14,804	16,609
Nicholas	9,120	11,259
Ohio	15,561	19,959
Oldham	9,027	9,683
Owen	14,309	17,401
Owsley	3,889	4,912
Pendleton	14,094	16,562
Perry	4,274	8,907
Pike	9,202	14,983
Powell	2,599	3,639
Pulaski	19,370	21,218
Robertson	6,799	8,414
Rock Castle	7,145	9,076
Rowan	2,991	4,119
Russell	5,809	7,201
Scott	11,607	13,965
Shelby	15,233	16,434
Simpson	9,273	10,611
Spencer	6,956	7,030
Taylor	8,220	9,290
Todd	12,612	13,998
Trigg	12,668	14,189
Trimble	5,577	7,171
Union	13,630	17,098
Warren	21,742	27,628
Washington	12,464	14,419
Wayne	10,602	12,512
Webster	10,377	14,216
Whitley	8,274	12,040
Wolfe	3,663	5,983
Woodford	8,240	11,940
Total	1,321,011	1,648,690

White, 1,237,077; Colored, 271,422.

LOUISIANA.

COUNTIES.	POPULATION. 1870.	1880.
Ascension	11,577	16,895
Assumption	13,234	17,010
Avoyelles	19,926	16,747
Bienville	10,836	10,412
Bossier	12,073	16,045
Caddo	21,591	29,505
Calcasieu	6,535	12,488
Caldwell	5,830	6,779
Cameron	1,591	2,415
Carroll	16,166	.....
Catahoula	8,475	10,297
Claiborne	20,205	19,456
Concordia	9,277	11,014
De Soto	17,902	15,005
E. Baton Rouge	17,416	19,946
East Carroll	.....	12,147
East Feliciana	13,199	18,152
Franklin	9,076	6,495
Grant	4,810	6,188
Iberia	9,042	16,086
Iberville	12,237	17,081
Jackson	7,449	6,328
Jefferson	10,381	12,156
Lafayette	19,288	12,530
Lafourche	14,719	19,113
Lincoln	.....	11,095
Livingston	4,026	5,258
Madison	9,068	13,248
Morehouse	9,387	14,808
Natchitoches	16,958	19,722
Orleans	191,418	216,140
Ouachita	11,583	14,323
Plaquemines	10,522	11,573
Point Coupee	22,081	17,796
Rapides	18,015	22,997
Red River	.....	8,673
Richland	5,119	8,440
Sabine	5,818	7,241
St. Bernard	5,255	4,605
St. Charles	4,967	7,161
St. Helena	5,423	7,501
St. James	10,183	14,714
St. John the Baptist	8,702	9,686
St. Landry	23,553	40,002
St. Martin	12,502	12,662
St. Mary	13,880	19,091
St. Tammany	8,548	6,887
Tangipahoa	7,923	9,658
Tensas	12,419	17,824
Terrebonne	12,451	17,056
Union	11,685	13,505
Vermillion	4,358	8,725
Vernon	.....	5,160
Washington	5,350	8,190
Webster	.....	10,005
W. B'n Rouge	8,114	7,667
West Carroll	.....	2,776
W'st Feliciana	10,199	12,309
Winn	4,954	8,816
Total	726,915	940,103

White, 483,061; Colored, 485,505, including 458 Indians, and 1,688 Chinese.

MAINE.

COUNTIES.	POPULATION. 1870.	1880.
Androscoggin	35,866	43,044
Aroostook	29,029	41,030
Cumberland	82,031	85,259
Franklin	18,907	19,161
Hancock	30,459	31,131
Kennebec	52,203	55,061
Knox	30,822	32,602
Lincoln	25,597	27,069
Oxford	33,168	32,018
Penobscot	75,150	76,018
Piscataquis	14,402	14,873
Sagadahoc	18,863	19,076
Somerset	34,611	34,599
Waldo	34,272	32,668
Washington	43,713	44,477
York	60,174	62,063
Total	626,915	648,941

White, 648,901; Colored, 2,042, including 607 Indians.

MARYLAND.

COUNTIES.	POPULATION. 1870.	1880.
Allegany	38,536	38,011
Anne Arundel	31,457	28,936
Baltimore city	250,141	332,190

MARYLAND.—Contin'd.

COUNTIES.	POPULATION. 1870.	1880.
Baltimore co'y	.....	83,331
Calvert	8,805	10,238
Caroline	12,101	13,567
Carroll	26,010	26,892
Cecil	25,871	27,108
Charles	15,738	16,524
Dorchester	19,458	23,110
Frederick	47,672	49,142
Garrett	.....	12,175
Harford	22,605	28,012
Howard	11,959	16,111
Kent	17,102	17,995
Montgomery	26,042	21,326
Prince George's	21,138	26,205
Queen Anne's	16,371	19,257
Saint Mary's	14,931	16,211
Somerset	18,866	21,078
Talbot	16,576	19,995
Washington	34,712	36,508
Wicomico	15,802	19,011
Worcester	16,419	19,520
Total	780,894	831,652

White, 724,714; Colored, 106,938.

MASSACHUSETTS.

COUNTIES.	POPULATION. 1870.	1880.
Barnstable	32,771	31,391
Berkshire	81,827	69,091
Bristol	162,965	139,171
Dukes	3,787	4,063
Essex	299,911	314,366
Franklin	32,635	36,001
Hampden	98,369	104,117
Hampshire	41,398	47,211
Middlesex	274,313	337,314
Nantucket	4,123	3,576
Norfolk	99,113	96,462
Plymouth	65,585	71,021
Suffolk	270,992	397,626
Worcester	192,716	220,445
Total	1,457,351	1,783,012

White, 1,764,042; Colored, 19,091, including 341 Indians, and 236 Chinese.

MICHIGAN.

COUNTIES.	POPULATION. 1870.	1880.
Alcona	696	3,167
Allegan	32,305	37,895
Alpena	2,756	8,381
Antrim	7,987	8,217
Baraga	.....	1,991
Barry	25,009	27,319
Bay	15,840	30,091
Benzie	2,181	3,133
Berrien	30,301	36,280
Branch	26,226	27,931
Brown	.....	1,824
Calhoun	36,569	38,452
Cass	21,941	22,595
Charlevoix	1,721	5,111
Cheboygan	2,166	6,521
Chippewa	1,689	5,211
Clare	266	4,187
Clinton	22,845	25,531
Crawford	.....	1,176
Delta	2,512	6,612
Eaton	25,171	31,221
Emmet	14,674	6,590
Genesee	32,568	39,219
Gladwin	.....	1,147
Grand Traverse	9,113	8,422
Gratiot	18,010	21,937
Hillsdale	26,641	32,726
Houghton	13,802	22,913
Huron	9,015	20,589
Ingham	25,568	33,677
Ionia	27,661	33,832
Iosco	3,163	6,873
Isabella	4,113	14,159
Jackson	.....	65
Jackson	30,917	42,018
Kalamazoo	32,051	41,837
Kalkaska	421	2,207
Kent	60,569	71,252
Keweenaw	4,205	4,270
Lake	618	3,243
Lapeer	21,315	30,134
Leelanaw	4,576	8,253
Lenawee	45,595	48,311
Livingston	19,336	22,251
Mackinaw	1,716	2,902
Macomb	27,616	31,627
Manistee	6,971	11,531
Manistee	891	2,311
Marquette	15,933	25,293
Mason	5,303	10,904
Mecosta	8,642	13,973
Menominee	1,791	11,946
Midland	3,245	6,011
Missaukee	130	1,553
Monroe	27,183	33,029
Montcalm	13,629	33,181
Muskegon	14,991	26,583
Newaygo	7,291	14,498
Oakland	40,867	41,637
Oceana	7,292	11,699
Ogemaw	12	2,911
Ontonagon	2,815	5,565
Osceola	2,024	10,717
Oscoda	70	467
Otsego	.....	3,024
Ottawa	20,951	33,125
Presque Isle	355	5,114
Roscommon	.....	1,459
Saginaw	30,097	39,095
St. Clair	36,041	46,197
St. Joseph	20,575	20,858
Sanilac	11,562	26,311
Schoolcraft	.....	1,875
Shiawassee	20,958	27,059
Tuscola	13,711	25,732
Van Buren	20,872	26,907
Washtenaw	41,431	41,818
Wayne	119,038	166,428
Wexford	679	6,915
Total	1,184,059	1,636,331

White, 1,614,678; Colored, 22,253, including 7,238 Indians.

MINNESOTA.

COUNTIES.	POPULATION. 1870.	1880.
Aitkin	178	355
Anoka	3,219	7,108
Becker	308	4,107
Beltrami	89	10
Benton	1,558	3,042
Big Stone	24	3,039
Blue Earth	11,202	22,889
Brockinridge	.....	.....
Brown	6,598	12,018
Buchanan	.....	.....
Carlton	206	1,259
Carver	11,586	14,140
Cass	380	456
Chippewa	1,467	5,108
Chisago	4,268	7,982
Clay	92	5,886
Cook	.....	63

MINNESOTA.—Contin'd.

COUNTIES.	POPULATION. 1870.	1880.
Cottonwood	551	5,531
Crow Wing	246	5,348
Dakota	16,162	17,392
Dodge	9,508	11,481
Douglas	1,249	9,189
Faribault	9,980	11,011
Fillmore	21,837	26,467
Freeborn	16,278	16,968
Goodhue	27,428	29,414
Grant	339	3,601
Hennepin	31,026	62,011
Houston	13,936	16,552
Hunt	2,075	5,204
Itasca	96	11
Jackson	1,875	5,001
Kandiyohi	93	5,506
Kittson	1,250	10,548
Lac-qui-Parle	115	4,965
Lake	143	166
Le Sueur	11,097	16,401
Lincoln	15	3,154
Lyon	.....	6,252
Mahkato	14,506	15,589
Mahnomin	.....	1,011
Marshall	.....	1,000
Martin	3,067	5,261
McLeod	5,511	17,731
McPhail	.....	3,014
Meeker	11,215	11,215
Mille Lacs	1,100	4,168
Monongalia	7,161	.....
Morrison	1,511	9,000
Mower	10,112	16,588
Murray	79	3,000
Nicollet	8,837	11,311
Nobles	1,136	5,783
Olmsted	19,721	21,421
Otter Tail	1,564	12,657
Pembina	1,023	3,326
Pierce	.....	1,000
Pipestone	418	1,592
Pipestone	.....	2,002
Polk	.....	11,215
Pope	2,008	5,811
Ramsey	21,655	41,473
Redwood	1,824	5,879
Renville	2,752	8,511
Rice	16,034	17,000
Rock	1,151	4,000
Saint Louis	5,526	15,309
Scott	11,012	14,546
Sherburne	2,030	3,000
Sibley	12,576	16,437
Stearns	11,206	17,000
Steele	8,251	12,800
Stevens	121	3,141
Swift	.....	4,454
Todd	.....	16,000
Traverse	11	1,000
Wabasha	15,760	17,000
Wadena	6	2,000
Wabanda	.....	1,000
Waseca	7,804	12,000
Washington	11,029	19,562
Watonwan	2,176	5,000
White Earth reservation	.....	900
Wilkin	2,166	4,000
Winona	22,469	25,000
Wright	9,167	17,000
Yellow Medicine	.....	5,000
Total	439,706	780,773

White, 778,772; Colored, 1,800, including 1,563 Indians, and 54 Chinese.

MISSISSIPPI.

COUNTIES.	POPULATION. 1870.	1880.
Adams	19,004	22,641
Alcorn	10,111	13,252
Amite	16,924	11,991
Attala	13,756	17,000
Benton	11,011	12,052
Bolivar	12,042	18,000
Calhoun	10,561	14,000
Carroll	21,017	12,000
Chickasaw	18,000	19,000
Choctaw	10,004	9,000
Claiborne	14,846	12,000
Clarke	7,005	15,002
Clay	.....	12,000
Coahoma	5,111	13,000
Copiah	17,000	19,000
Covington	4,254	7,000
De Soto	12,036	22,251
Franklin	7,008	9,000
Greene	2,004	3,000
Grenada	7,000	11,000
Hancock	4,000	6,000
Harrison	7,000	9,000
Hinds	30,000	42,000
Holmes	19,000	22,000
Issaquena	5,000	10,000
Itawamba	7,012	10,000
Jackson	4,000	7,000
Jasper	10,000	12,000
Jefferson	13,000	12,000
Jones	3,000	3,000
Kemper	17,000	18,000
Lafayette	18,000	21,000
Lauderdale	11,000	21,000
Lawrence	6,000	9,000
Leake	8,000	11,000
Lee	13,000	16,000
Le Flore	.....	10,000
Lincoln	13,000	17,000
Lowndes	13,000	20,000
Madison	20,000	22,000
Marion	11,000	6,000
Marshall	24,000	27,000
Monroe	22,000	28,000
Montgomery	.....	13,000
Neshoba	7,000	11,000
Newton	10,000	12,000
Noxubee	20,000	22,000
Oktibbeha	14,000	19,000
Panola	23,000	28,000
Perry	7,000	9,000
Pike	11,000	16,000
Pontotoc	12,000	18,000
Prentiss	9,000	12,000
Quitman	.....	7,000
Rankin	12,000	17,000
Scott	7,000	10,000
Shackley	.....	6,000
Simpson	5,000	8,000
Smith	7,000	9,000
Sumner	.....	9,000
Sunflower	5,000	1,000
Tallahatchie	7,000	10,000
Tate	.....	18,000
Tippah	20,000	12,000
Tishomingo	7,000	8,000
Tunica	5,000	8,000
Tuba	5,000	8,000
Warren	20,000	31,000
Washington	11,000	25,000
Wayne	4,000	8,000
Wilkinson	12,000	17,000
Winston	8,000	11,000
Yalabusha	13,000	15,000
Yazoo	17,000	31,000
Total	827,922	1,131,592

White, 479,398; Colored, 651,221, including 1,542 Indians, and 32 Chinese.

MISSOURI.

COUNTIES.	POPULATION. 1870.	1880.
Adair	11,418	15,199
Andrew	15,137	16,348
Atchison	12,801	11,565
Audrain	12,367	19,260
Barry	16,373	14,131
Barton	8,982	10,932
Bates	15,964	25,762
Benton	11,322	12,004
Bollinger	8,362	11,312
Boone	20,265	25,141
Buchanan	37,109	38,820
Butler	4,788	6,041
Caldwell	12,189	14,014
Callaway	19,562	19,650
Camden	6,108	7,267
Cape Girardeau	17,564	20,068
Carroll	17,186	23,262
Carter	1,315	2,364
Cass	19,226	22,131
Cedar	13,154	15,027
Chariton	19,136	22,221
Christian	11,820	15,161
Clark	13,062	13,931
Clay	17,543	15,529
Clinton	11,963	10,072
Cole	16,392	15,419
Cooper	19,012	21,024
Crawford	7,982	10,111
Dade	9,580	15,828
Dallas	8,184	9,372
Daviess	14,846	17,371
DeKalb	8,908	13,111
Dent	8,426	10,417
Douglas	.....	5,000
Dunklin	10,000	15,000
Franklin	18,428	21,000
Gasconade	12,000	14,000
Gentry	8,000	8,183
Greene	31,000	35,000
Grundy	11,000	14,000
Harrison	14,000	17,000
Henry	19,000	21,000
Hickory	7,000	8,000
Holt	11,000	12,000
Howard	15,000	15,000
Howell	12,000	15,000
Iron	7,000	8,000
Jackson	31,000	38,000
Jasper	15,000	20,000
Jefferson	12,000	15,000
Johnson	21,000	28,000
Kane	10,000	13,000
Knox	9,000	11,000
Laclede	12,000	15,000
Lafayette	21,000	25,000
Lawrence	13,000	17,000
Lewis	12,000	15,000
Lincoln	12,000	15,000
Linn	17,000	19,000
Livingston	12,000	15,000
Macon	17,000	21,000
Madison	7,000	9,000
Maries	5,000	7,000
Marion	21,000	23,000
McDonald	5,000	7,000
Mercer	11,000	14,000
Miller	6,000	9,000
Mississippi	7,000	9,000
Moniteau	11,000	14,000
Monroe	17,000	19,000
Montgomery	10,000	12,000
Morgan	8,000	11,000
New Madrid	8,000	9,000
Newton	12,000	15,000
Nodaway	17,000	21,000
Oregon	5,000	7,000
Osage	10,000	12,000
Ozark	4,000	6,000
Pemiscot	3,000	5,000
Perry	12,000	14,000
Pettis	19,000	22,000
Phelps	8,000	11,000
Pike	19,000	22,000
Platte	11,000	13,000
Polk	12,000	15,000
Pulaski	5,000	7,000
Putnam	12,000	14,000
Ralls	11,000	13,000
Ray	19,000	22,000
Reynolds	5,000	7,000
Ripley	5,000	7,000
Saint Clair	11,000	14,000
Saint Francois	12,000	15,000
Saint Louis	310,864	349,522
Saline	19,000	21,000
Schuyler	8,000	10,000
Scotland	11,000	13,000
Scott	7,000	9,000
Shannon	5,000	7,000
Shelby	12,000	14,000
Stoddard	17,000	19,000
Stone	5,000	7,000
Sullivan	11,000	13,000
Taney	4,000	6,000
Texas	9,000	12,000
Vernon	11,000	16,000
Warren	9,000	10,000
Washington	11,000	12,000
Wayne	6,000	9,000
Webster	10,000	12,000
Worth	5,000	6,000
Wright	5,000	9,000
Total	1,721,295	2,168,380

White, 2,167,417; Colored, 1,000, including 963 Indians, and 63 Chinese.

NEBRASKA.

COUNTIES.	POPULATION. 1870.	1880.
Adams	14	10,215
Antelope	.....	3,953
Blackbird	31	.....
Boone	.....	4,154
Burt	103	7,531
Butler	2,841	8,947
Cass	1,290	9,304
Cedar	4,154	10,004
Clay	1,012	9,909
Cheyenne	199	1,250
Cuming	51	11,511
Colfax	1,114	6,503
Dakota	1,261	5,027
Dawson	1,011	2,311
Dodge	2,010	9,211
Douglas	163	2,999
Fillmore	1,315	4,177
Frontier	1,012	11,253
Furnas	19,982	31,679
Gage	.....	31
Greeley	.....	1,000
Hall	.....	1,000
Hamilton	.....	1,000
Harlan	.....	1,000
Holt	.....	1,000
Hooker	.....	1,000
Jefferson	.....	1,000
Johnson	.....	1,000
Kearney	.....	1,000
Keya Paha	.....	1,000
Knox	.....	1,000
Lincoln	.....	1,000
Madison	.....	1,000
Merrick	.....	1,000
Nance	.....	1,000
Nemaha	7,593	10,151
Nuckolls	8	4,215
Otoe	12,715	15,760
Pawnee	4,171	9,820
Phelps	.....	2,147
Pierce	152	1,201
Platte	1,209	9,511
Polk	156	6,016
Red Willow	.....	3,011
Richardson	9,780	15,928
Saline	3,106	11,191
Sarpy	2,923	4,104
Saunders	4,517	15,409
Seward	2,951	11,147
Sherman	.....	2,063
Sioux	.....	409
Stanton	1,336	1,473
Taylor	97	.....
Thayer	.....	6,111
Valley	.....	2,321
Washington	4,172	8,601
Wayne	182	813
Webster	16	7,104
Wheeler	.....	1,411
York	661	11,170
Unorganized Northwest'n Territory	57	.....
Unorganized Terit'y west of Madison County	143	2,913
Winnebago Indian Reservation	31	.....
Pawnee Indian Reservation	41	.....
Total	122,993	452,402

White, 449,865; Colored, 2,617, including 293 Indians.

NEVADA.

COUNTIES.	POPULATION. 1870.	1880.
Churchill	136	473
Douglas	1,214	1,541
Elko	1,347	5,212
Esmeralda	1,653	3,220
Eureka	.....	7,066
Humboldt	1,916	3,490
Lander	2,815	3,621
Lincoln	2,985	2,037
Lyon	1,959	3,572
Nye	1,097	1,824
Ormsby	3,654	6,140
Roop	131	268
Storey	4,595	10,115
Washoe	3,011	5,994
White Pine	7,189	2,642
Total	42,091	62,265

White, 61,571; Colored, 8,691, of which 5,546 are Chinese, and 2,983 Indians.

NEW HAMPSHIRE.

COUNTIES.	POPULATION. 1870.	1880.
Belknap	17,601	17,018
Carroll	17,552	18,222
Cheshire	32,205	28,724
Coos	11,032	18,501
Grafton	39,099	38,390
Hillsborough	61,338	71,653
Merrimack	42,551	46,205
Rockingham	47,207	49,062
Strafford	30,243	35,559
Sullivan	19,958	18,161
Total	318,300	346,991

White, 346,261; Colored, 730, including 66 Indians.

NEW JERSEY.

COUNTIES.	POPULATION. 1870.	1880.
Atlantic	14,993	14,704
Bergen	30,772	36,731
Burlington	53,659	49,001
Camden	46,013	62,941
Cape May	9,849	9,765
Cumberland	31,095	37,011
Essex	119,659	199,031
Gloucester	21,502	25,881
Hudson	129,067	187,950
Hunterdon	31,963	34,356
Mercer	47,715	59,059
Middlesex	43,029	52,266
Monmouth	46,465	55,731
Morris	43,137	50,027
Ocean	13,028	14,435
Passaic	46,416	68,716
Salem	33,019	34,501
Somerset	27,730	28,161
Sussex	23,693	23,551
Union	41,829	55,721
Warren	31,326	36,588
Total	906,096	1,130,924

White, 1,081,646; Colored, 49,278, including 162 Chinese, and 56 Indians.

NEW YORK.

COUNTIES.	POPULATION. 1870.	1880.
Albany	175,012	155,041
Allegany	49,814	41,401
Broome	41,103	47,641
Cattaraugus	43,807	55,806
Cayuga	65,750	65,081
Chautauqua	59,727	65,110
Chemung	35,251	43,055
Chenango	40,543	34,901
Clinton	47,047	50,901
Columbia	42,731	42,675
Cortland	25,173	25,821
Delaware	42,022	42,319
Dutchess	74,041	74,112
Erie	178,099	211,932
Essex	29,042	31,415
Franklin	38,251	32,589
Fulton	27,664	31,006

NEW YORK.—Continued.

COUNTIES.	POPULATION. 1870.	1880.
Genesee	31,628	32,655
Greene	31,832	32,605
Hamilton	5,060	5,031
Herkimer	39,929	42,057
Jefferson	85,415	90,766
Kings	419,921	599,495
Lewis	26,093	31,418
Livingston	38,369	39,573
Madison	43,522	41,115
Monroe	121,808	141,042
Montgomery	31,452	28,315
New York	942,292	1,206,577
Niagara	50,137	51,174
Oneida	110,088	115,325
Onondaga	101,183	117,705
Ontario	43,186	43,577
Orange	80,002	89,371
Orleans	27,029	30,128
Oswego	77,011	77,011
Otsego	42,592	41,791
Putnam	11,139	11,141
Queens	73,918	90,837
Rensselaer	92,564	92,670
Richmond	33,029	38,991
Rockland	15,226	27,690
Saratoga	61,529	63,155
Schenectady	31,267	32,659
Schoharie	33,149	32,038
Schuyler	18,060	18,842
Seneca	27,823	29,259
Steuben	67,217	77,581
St. Lawrence	51,426	85,293
Suffolk	36,921	53,926
Sullivan	32,594	32,690
Tioga	30,572	32,672
Tompkins	37,126	31,411
Ulster	81,025	85,836
Warren	22,592	23,588
Washington	49,568	47,874
Wayne	47,710	51,201
Westchester	131,116	108,087
Wyoming	23,164	20,907
Yates	19,595	21,064
Total	4,382,759	5,083,810

White, 5,073,112; Colored, 65,666, including 381 Indians, and 912 Chinese.

NORTH CAROLINA.

COUNTIES.	POPULATION. 1870.	1880.
Alamance	11,874	14,413
Alexander	8,355	8,915
Alleghany	3,091	5,400
Anson	12,128	16,008
Ashe	9,571	11,136
Beaufort	14,591	17,171
Bertie	12,850	16,101
Bladen	12,811	16,154
Brunswick	7,764	9,991
Buncombe	19,935	23,814
Burke	9,777	12,811
Cabarrus	11,564	14,001
Caldwell	8,476	10,288
Camden	6,161	6,271
Carteret	10,021	9,826
Caswell	16,081	17,821
Catawba	15,981	18,410
Chatham	19,123	21,156
Cherokee	6,989	8,027
Chowan	6,150	7,960
Clay	3,127	3,216
Cleveland	12,086	16,511
Columbus	8,111	11,871
Craven	25,516	19,721
Cumberland	17,327	20,826
Currituck	5,131	6,116
Dare	2,728	3,215
Davidson	17,411	20,101
Davie	9,020	11,097
Duplin	14,183	15,911
Edgecombe	22,970	25,129
Forsyth	21,822	19,009
Franklin	14,131	20,822
Gaston	11,876	15,254
Gates	7,724	8,992
Graham	.....	2,335
Granville	21,631	31,205
Greene	8,082	10,016
Guilford	27,736	24,504
Halifax	29,108	29,038
Harnett	8,895	10,992
Haywood	7,921	10,271
Henderson	6,280	8,260
Hertford	9,721	11,813
Hoke	5,145	7,365
Iredell	16,931	22,672
Jones	5,411	7,195
Johnston	16,927	24,162
Jones	5,442	7,193
Lenoir	12,084	15,311
Lincoln	9,573	11,961
Macon	6,323	8,901
Madison	6,815	8,961
Martin	8,192	12,410
Mecklenburg	20,647	31,110
Mecklenburg	21,299	31,180
Mitchell	4,595	9,175
Montgomery	7,467	9,275
Moore	12,040	16,831
Nash	11,017	17,731
New Hanover	22,016	21,397
Northampton	14,749	20,012
Onslow	7,560	8,828
Orange	17,507	21,068
Pamlico	.....	6,331
Pasquotank	8,131	10,366
Pender	.....	12,150
Perquimans	7,015	8,104
Person	11,170	14,191
Pitt	17,576	21,730
Polk	4,319	5,061
Randolph	17,541	20,830
Richmond	13,582	18,275
Robeson	16,263	23,842
Rockingham	15,708	21,711
Rowan	15,409	19,017
Rutherford	13,121	15,

POPULATION OF THE UNITED STATES IN 1870 AND 1880, BY COUNTIES.

TENNESSEE.—Contin'd.

COUNTIES.	POPULATION. 1870.	1880.
Meigs	4,511	7,117
Monroe	12,589	14,283
Montgomery	21,747	28,461
Moore	.....	6,233
Morgan	2,969	5,156
Obion	15,564	22,922
Overton	11,297	12,151
Perry	6,225	7,174
Polk	7,209	7,259
Putnam	8,998	11,561
Rhea	8,548	7,973
Roane	15,622	18,237
Robertson	16,166	16,672
Rutherford	33,290	36,711
Scott	4,954	6,921
Sequatchie	2,705	2,865
Sevier	11,728	15,541
Shelby	76,778	78,451
Smith	15,991	17,199
Stewart	12,049	12,690
Sullivan	13,136	18,321
Sumner	23,711	25,628
Tipton	11,884	21,014
Troupdale	.....	6,616
Unicoi	.....	3,615
Union	7,995	10,261
Van Buren	2,725	2,933
Warren	12,714	15,870
Washington	16,317	16,181
Wayne	10,269	11,234
Weakley	20,155	25,604
White	9,765	11,176
Williamson	27,328	26,313
Wilson	25,881	28,215
Total	1,258,520	1,542,463

White, 1,139,120; Colored, 402,343, including 320 Indians, and 26 Chinese.

TEXAS.

COUNTIES.	POPULATION. 1870.	1880.
Anderson	9,229	17,205
Andrews	.....	.....
Dawson	.....	41
Gaines	.....	.....
Martin	.....	.....
Terry	.....	.....
Yoakum	.....	.....
Angelina	3,985	5,210
Arenas	.....	996
Archer	.....	506
Armstrong	.....	50
Briscoe	.....	.....
Randall	.....	.....
Swisher	2,915	4,217
Atascosa	15,087	14,429
Austin	.....	.....
Bailey	.....	.....
Cochran	.....	25
Hale	.....	.....
Hockley	.....	.....
Lamb	.....	.....
Lubbock	519	2,158
Bandera	13,290	17,215
Bastrop	.....	116
Baylor	1,062	2,226
Bee	9,771	20,520
Bell	17,120	30,481
Bexar	1,187	3,853
Blanco	.....	.....
Borden	.....	202
Howard	.....	.....
Mitchell	.....	.....
Bosque	4,581	11,217
Bowie	4,564	10,965
Brazoria	7,527	9,790
Brazos	9,205	13,589
Brown	514	3,415
Burleson	8,972	9,245
Burnet	5,588	6,855
Caldwell	9,572	11,152
Calhoun	3,445	1,339
Callahan	.....	3,455
Cameron	10,999	13,950
Camp	.....	6,951
Carson	.....	.....
Gray	.....	166
Hutchinson	.....	.....
Moore	.....	.....
Potter	.....	.....
Roberts	8,876	10,723
Cass	.....	.....
Castrow	.....	.....
Dallam	.....	.....
Deaf Smith	.....	425
Hartley	.....	.....
Oldham	.....	.....
Parmer	.....	.....
Chambers	1,610	2,137
Cherokee	11,019	14,724
Childress	.....	.....
Collingsworth	.....	43
Green	.....	.....
Clay	347	5,048
Coleman	14,013	23,985
Collin	25,832	16,673
Colorado	8,228	5,848
Comal	8,383	8,608
Comanche	1,001	800
Concho	.....	1,267
Cooke	5,315	20,201
Coryell	4,224	10,024
Cottle	.....	.....
Mortley	.....	116
Dickens	.....	.....
King	.....	.....
Crockett	.....	127
Crosby	.....	.....
Floyd	.....	130
Garza	.....	.....
Lynn	.....	.....
Dallas	13,514	33,450
Delta	.....	5,467
Denton	7,591	18,145
De Witt	8,443	10,001
Dimmit	149	663
Donley	.....	196
Hall	.....	.....
Duval	1,083	8,732
Eastland	88	4,859
Edwards	.....	266
Ellis	7,814	21,291
El Paso	3,671	3,845
Encinal	427	1,905
Erath	1,801	11,766
Falls	9,831	16,314
Fannin	15,207	24,501
Fayette	16,953	24,066
Flaher	.....	238
Scurry	.....	.....
Fort Bend	7,114	8,380
Franklin	.....	4,086
Freestone	8,199	12,082
Frio	399	2,159
Galveston	13,592	21,128
Gillespie	3,666	8,228
Goliad	3,628	5,827
Gonzales	8,351	11,849
Grayson	14,387	36,108
Gregg	.....	8,637
Grimes	13,218	18,008
Guadalupe	7,282	12,902
Hamilton	733	8,365
Hansford	.....	.....
Lipscomb	.....	87
Ochiltree	.....	.....
Sherman	.....	.....

TEXAS.—Continued.

COUNTIES.	POPULATION. 1870.	1880.
Hardeman	.....	176
Willbarger	.....	.....
Hardin	1,469	1,870
Harris	17,325	27,985
Harrison	13,211	25,173
Haskell	.....	125
Knox	.....	.....
Hays	4,088	7,556
Hemphill	.....	661
Wheeler	.....	.....
Henderson	6,678	9,731
Hidalgo	2,287	4,311
Hill	7,153	16,856
Hood	2,585	6,127
Hopkins	12,651	15,864
Houston	8,117	16,708
Hunt	16,244	17,228
Jack	591	6,627
Jackson	2,258	2,721
Jasper	4,218	5,774
Jefferson	1,906	2,344
Johnson	4,923	17,912
Jones	.....	545
Karnes	1,205	3,229
Kaufman	6,805	15,414
Kendall	1,836	2,761
Kent	.....	.....
Stonewall	.....	196
Kerr	1,042	2,169
Kimble	72	1,341
Kinney	1,203	4,161
Lamar	18,748	27,191
Lampasas	4,211	8,121
La Salle	60	1,500
Lavaca	9,168	13,612
Lee	.....	8,819
Leon	6,523	12,248
Liberty	4,111	4,999
Limestone	8,291	16,246
Live Oak	852	1,291
Llano	1,379	4,062
McCulloch	174	1,523
McLennan	13,506	26,933
McMullen	270	391
Madison	4,061	5,705
Marion	8,562	10,985
Mason	678	2,053
Matagorda	3,317	5,930
Maverick	1,951	2,987
Medina	2,076	4,192
Menard	667	1,570
Milam	8,981	18,679
Montague	890	11,257
Montgomery	8,483	10,154
Morris	.....	9,032
Nacogdoches	9,614	11,992
Navarro	8,979	21,105
Newton	2,187	4,329
Nolan	.....	610
Nueces	3,975	7,959
Orange	1,235	2,834
Palo Pinto	.....	5,885
Panola	10,119	12,216
Parker	4,186	15,971
Pecos	.....	1,967
Polk	8,707	7,191
Presidio	1,656	2,873
Haina	.....	3,035
Red River	10,653	17,191
Refugio	2,521	1,585
Robertson	9,990	22,205
Rockwall	.....	2,981
Runnels	.....	980
Rusk	16,916	19,697
Sabine	3,236	4,161
San Augustine	4,196	6,985
San Jacinto	.....	6,186
San Patricio	692	1,010
San Saba	1,165	3,525
Shakleford	455	2,931
Shelby	8,232	9,521
Smith	10,532	21,858
Somervell	.....	2,649
Starr	4,161	8,901
Stephens	330	4,728
Tarrant	6,788	21,678
Taylor	.....	3,195
Throckmorton	.....	711
Titus	11,339	6,019
Tom, Green	.....	3,045
Travis	13,553	26,015
Trinity	4,141	4,945
Tyler	6,010	8,828
Upshur	12,019	16,261
Uvalde	851	2,519
Van Zandt	6,464	12,640
Victoria	4,969	6,290
Walker	9,276	12,811
Waller	.....	8,921
Washington	23,161	21,581
Webb	2,615	6,573
Wharton	3,428	4,519
Wichita	.....	433
Williamson	6,368	15,156
Wilson	2,886	7,118
Wise	1,450	16,005
Wood	6,991	11,212
Young	135	4,757
Zapata	1,488	3,231
Zavalla	133	41
Total	818,579	1,592,574

White, 1,107,093; Colored, 305,081, including 932 Indians and 112 Chinese.

VERMONT.

COUNTIES.	POPULATION. 1870.	1880.
Addison	23,481	24,174
Bennington	21,225	21,915
Caledonia	22,235	23,097
Chittonde	36,450	35,708
Essex	6,811	7,231
Franklin	30,221	30,225
Grand Isle	4,062	4,124
Lamoille	12,448	12,681
Orange	23,009	23,525
Orleans	21,035	22,062
Rutland	40,651	41,808
Washington	26,229	26,061
Windham	26,016	26,702
Windsor	36,884	36,592
Total	330,551	332,286

White, 331,813; Colored, 1,014.

VIRGINIA.

COUNTIES.	POPULATION. 1870.	1880.
Accomac	20,400	21,409
Albemarle	26,314	32,015
Alexandria	16,755	17,845
Alleghany	2,011	2,546
Amelia	9,016	10,272
Amherst	14,000	18,503
Appomattox	8,950	10,001
Augusta	29,703	33,113
Bath	2,703	4,182
Bedford	29,223	31,205
Bland	4,000	5,041
Botetourt	11,579	11,997
Brunswick	15,437	16,347
Buchanan	3,717	5,091
Buckingham	13,371	15,510
Campbell	24,204	30,250
Caroline	16,128	17,211

VIRGINIA.—Continued.

COUNTIES.	POPULATION. 1870.	1880.
Carroll	9,417	13,323
Charles City	4,025	5,042
Charlotte	14,513	16,551
Chesterfield	18,450	19,213
Clarke	6,650	7,822
Craig	2,042	3,241
Culpeper	12,577	13,108
Cumberland	8,112	10,509
Dinwiddie	26,007	28,365
Elizabeth City	8,001	10,211
Essex	8,952	11,007
Fairfax	15,277	16,677
Fauquier	19,009	22,904
Floyd	9,213	11,775
Fluvanna	9,721	10,001
Franklin	18,285	25,011
Frederick	16,296	17,351
Giles	5,855	8,731
Gloucester	10,241	11,056
Goochland	10,313	10,242
Grayson	9,957	12,604
Greene	4,931	5,893
Greensville	8,012	8,402
Halifax	27,825	33,568
Hanover	15,255	18,256
Henrico	16,424	19,266
Henry	17,501	19,001
Highland	4,144	5,164
Isle of Wight	8,336	12,127
James City	5,766	5,117
King & Queen	9,259	10,762
King George	5,152	5,792
King William	7,145	8,218
Lancaster	4,075	4,504
Lee	13,508	15,116
Loudon	20,024	23,018
Louisa	16,152	18,401
Lunenburg	10,481	11,515
Madison	8,658	10,562
Matthews	6,099	7,501
Mecklenburg	26,318	29,131
Middlesex	4,001	6,251
Montgomery	12,656	16,021
Nansemond	11,556	15,001
Nelson	13,408	16,215
New Kent	4,181	5,515
Norfolk	46,942	58,654
Northampton	8,046	9,152
Northumber-	.....	.....
land	6,863	7,928
Nottoway	9,204	11,156
Orange	10,756	13,061
Page	9,162	9,903
Patrick	10,161	12,831
Pittsylvania	31,313	52,567
Powhatan	7,017	7,817
Prince Edward	12,041	14,668
Prince George	7,828	8,961
Princess Anne	8,273	9,301
Prince William	7,201	8,340
Pulaski	6,538	8,720
Rappahannock	6,203	9,241
Richmond	9,254	11,005
Roanoke	16,058	20,003
Rockbridge	23,168	28,267
Rockingham	21,064	25,042
Rowell	11,061	12,986
Scott	11,036	12,231
Shenandoah	12,266	18,201
Smyth	9,008	12,350
Southampton	17,275	18,002
Spotsylvania	11,278	11,629
Stafford	8,862	9,264
Surry	8,565	7,591
Sussex	12,000	12,000
Tazewell	10,291	12,663
Warren	5,216	7,107
Warwick	1,072	1,097
Washington	16,836	25,016
Westmoreland	7,042	7,866
Wise	4,275	7,572
Wythe	11,341	11,138
York	7,398	7,318
Total	1,225,163	1,512,565

White, 886,772; Colored, 625,793.

WEST VIRGINIA.

COUNTIES.	POPULATION. 1870.	1880.
Barbour	10,312	11,720
Berkeley	17,864	17,709
Boone	4,553	5,513
Braxton	9,257	9,257
Brooke	5,104	6,093
Cabell	9,479	13,276
Calhoun	2,079	6,021
Clay	2,196	3,040
Doddridge	7,076	10,552
Fayette	6,047	11,500
Gilmer	4,138	7,198
Grant	4,167	5,512
Greenbrier	12,763	14,799
Hampshire	7,043	10,205
Hancock	4,001	4,908
Hardy	5,846	6,291
Harrison	16,211	20,271
Jackson	10,900	16,312
Jefferson	14,579	15,905
Kanawha	25,139	32,056
Lewis	9,953	12,259
Lincoln	5,953	8,721
Logan	5,811	7,179
Marion	12,402	17,194
Marshall	14,013	18,849
Mason	15,924	22,761
McDowell	1,952	3,021
Mercer	7,063	7,862
Mineral	6,342	8,671
Monongalia	13,547	14,905
Monroe	11,121	11,501
Morgan	4,316	5,331
Nicholas	4,158	7,723
Ohio	28,811	37,157
Pendleton	6,635	9,022
Pleasants	3,992	6,755
Pocahontas	4,001	5,701
Preston	13,505	19,049
Putnam	5,291	11,556
Raleigh	3,621	7,167
Randolph	5,563	8,982
Ritchie	9,025	13,171
Roane	7,217	12,183
Summers	.....	8,812
Taylor	9,367	11,134
Tucker	4,002	5,151
Tyler	9,012	13,052
Upshur	9,021	10,719
Wayne	7,852	11,747
Webster	1,710	3,242
Wetzel	8,595	13,095
Wirt	4,801	5,101
Wood	19,001	25,076
Wyoming	3,571	4,122
Total	442,011	618,443

White, 597,191; Colored, 21,252.

WISCONSIN.

COUNTIES.	POPULATION. 1870.	1880.
Adams	6,001	6,231
Ashland	211	1,559
Barron	541	7,973
Bad Ax	.....	.....
Bayfield	411	5,61

WISCONSIN.—Continued.

COUNTIES.	POPULATION. 1870.	1880.
Brown	25,168	31,081
Buffalo	14,121	15,528
Burnett	796	3,116
Calumet	12,335	16,631
Chippewa	8,311	15,611
Clark	3,150	10,215
Columbia	29,002	29,063
Crawford	13,025	15,611
Dalles	.....	.....
Dane	53,096	54,321
Dodge	47,076	45,929
Door	10,009	11,045
Douglas	1,152	655
Dunn	9,188	16,448
Eau Claire	10,519	19,092
Green Lake	16,271	16,855
Fond du Lac	37,029	37,852
Grant	52,011	51,529
Green	13,195	11,141
Iowa	21,541	23,626
Jackson	12,662	14,285
Jefferson	31,696	31,155
Juneau	12,912	15,504
Kenosha	13,117	13,550
Kewaunee	10,828	15,807
La Crosse	20,292	27,052
La Fayette	22,628	21,78
La Pointe	.....	.....
Langlade	.....	185
Lincoln	.....	7,011
Manitowoc	31,118	37,700
Marathon	5,585	12,121
Marinette	.....	8,952
Marquette	9,806	9,902
Milwaukee	89,930	139,521
Monroe	16,558	21,604
Oconto	8,321	9,816
Outagamie	18,129	28,216
Ozaukee	15,544	15,962
Pepin	4,859	6,228
Pierce	9,904	12,711
Polk	8,122	10,016
Portage	19,351	17,231
Price	.....	785
Racine	26,216	30,921
Richland	15,731	18,171
Rock	30,930	38,821
Sauk	21,869	29,279
Shawano	3,166	10,371
Sheboygan	31,269	31,396
St. Croix	11,015	16,956
Taylor	.....	2,111
Trempealeau	16,212	17,189
Vernon	19,645	23,139
Walworth	25,962	26,219
Washington	23,916	23,412
Waukesha	26,234	28,857
Waupaca	19,590	20,954
Waushara	11,329	12,694
Winnebago	36,279	42,742
Wood	3,912	8,981
Total	1,054,670	1,315,480

White, 1,309,622; Colored, 5,858, including 3,116 Indians, and 167 Chinese.

ARIZONA.

White	9,581	35,174
Colored	57	5,265
Total Pop.	9,658	40,441

Including 3,651 Indians, and 1,629 Chinese.

DAKOTA.

COUNTIES.	POPULATION. 1870.	1880.
Armstrong	.....	2,507
Aurora	.....	687
Sully	.....	.....
Aurora, (part of)	.....	202
Buffalo	.....	.....
Aurora, (part of)	.....	262
Buffalo	.....	.....
Lyman	.....	.....
Crocker	.....	.....
Burns	.....	1,785
Beadle	.....	.....
Hand	.....	1,441
Brookings	.....	.....
Brookings	.....	.....
Hamlin	.....	217
Brookings	.....	.....
McPherson	.....	.....
Brown	.....	.....
Brown	.....	.....
Billings	.....	.....
Bennett	.....	1,235
Marion	.....	.....
Stark	.....	.....
Bohemian	608	5,469
Bureau	.....	.....
Campbell	.....	656
Birch	.....	.....
Walworth	.....	.....
Buckingham	163	4,995
Brown	.....	470
Day	.....	.....
Buffalo	246	.....
Burleigh, (part of)	.....	1,207
Burleigh, (part of)	.....	.....
Emmons	.....	.....
Sheridan	.....	.....
Cass	.....	8,998
Cavalier	.....	.....
Foster	.....	318
Ransom	.....	.....
Clarke's Nix	152	.....
Douglas	.....	616
Todd	.....	.....
Clark	.....	114
Clay	2,621	5,101
Codington	.....	7,156
Custer	.....	975
Davison	.....	1,756
Deuel	37	2,192
De Smet	.....	.....
Ginger	.....	89
Kidder	.....	.....
Logan	.....	.....
Edmunds	.....	.....
Faith	.....	481
McPherson	.....	.....
Spink	.....	.....
Foreth	.....	113
Shannon	.....	.....
Grand Forks	.....	6,214
Grand	.....	3,016
Hamlin	.....	905
Hanson	.....	1,941
Howard	.....	.....
Mountain	.....	.....
Wallette	.....	.....
Williams	.....	.....
Hughes	.....	759
Stanley	.....	2,966
Hutchinson	37	.....
Jayne	6	.....
Kingsbury	.....	1,102
Lake	.....	2,951
La Monte	.....	.....
Bassett	.....	657

DAKOTA.—Continued.

COUNTIES.	POPULATION. 1870.	1880.
Laurence	2,675	4,671
Lincoln	712	5,897
McCook	.....	1,293
Meyer	.....	115
Miter	.....	203
Minnehaha	335	8,252
Moody	.....	3,915
Pembina	1,213	4,062
Pennington	.....	2,214
Richland	.....	3,591
Stutsman	.....	1,007
Todd	37	.....
Tripp	.....	4,171
Turner	.....	5,148
Union	3,507	8,811
Yankton	2,987	8,204
Sioux	.....	.....
Wahpeton Indian Reservation	.....	307
Unorganized Territory	2,901	.....
Total	14,181	135,180

White, 131,177; Colored, 7,101, including 1,894 Indians, and 218 Chinese.

DIST. OF COLUMBIA.

Georgetown City	11,384	12,578
Washing City	109,199	147,397
Remainder of the District	11,117	17,553
Total	131,700	177,428

White, 118,236; Colored, 59,192.

IDAHO.

COUNTIES.	POPULATION. 1870.	1880.
Ada	4,673	4,671
Alturas	640	1,691
Bear Lake	.....	3,235
Boise	5,631	5,211
Cassia	.....	1,312
Idaho	849	2,011
Kootenai	.....	518
Lemhi	998	2,230
Nez Perces	1,002	2,262
Oneida	1,932	6,065
Owyhee	1,213	3,146
Shoshone	722	469
Washington	.....	879
Total	14,099	32,611

White, 29,011; Colored, 3,600, including 161 Indians, and 3,318 Chinese.

MONTANA.

Beaver Head	7,12	2,712
Big Horn	34	.....
Chetent	517	3,958
Deer Lodge	4,962	8,835
Dakota	1,528	3,611
Jefferson	1,581	2,864
Lewis and Clarke	9,019	6,521
Madison	2,681	3,916
Meagher	1,387	4,211
Missoula	2,554	2,531
Total	26,565	39,157

White, 35,468; Colored, 3,689, including 1,359 Indians, and 1,737 Chinese.

NEW MEXICO.

COUNTIES.	POPULATION. 1870.	1880.
White	89,293	107,198
Colored	1,141	11,242
Total Pop.	91,874	118,430

Including 10,280 Indians, and 55 Chinese.

UTAH.

Beaver	2,167	3,916
Box Elder	4,858	6,761
Cache	8,229	12,561
Davis	4,459	8,022
Emery	.....	566
Iron	2,277	4,013
Juab	2,014	3,413
Kane	1,513	3,083
Millard	2,761	3,727
Morgan	1,972	1,381
Piute	842	1,651
Rich	1,205	1,263
Sevier	4,501	.....
Salt Lake	18,437	31,024
San Juan	.....	291
Sanpete	6,766	11,552
Sevier	.....	5,176
Summit	2,512	4,239
Tooele	2,117	4,192
Uinta	.....	299
Utah	12,001	17,818
Wahsatch	1,211	2,927
Washington	3,064	4,235
Weber	7,956	12,597
Total	86,786	143,906

White, 112,981; Colored, 1,125, including 891 Indians, and 518 Chinese.

WASHINGTON.

COUNTIES.	POPULATION. 1870.	1880.
Chehalis	401	921
Clallam	408	628
Clarke	3,081	6,490
Columbia	.....	1,105
Cowlitz	730	2,062
Island	826	1,907
Jefferson	1,268	1,312
King	7,120	6,910
Kitsap	805	1,738
Klickitat	329	4,017
Lewis	884	2,040
Mason	260	679
Pacific	738	1,145
Pierce	1,049	3,319
San Juan	.....	591
Skamania	193	809
Snohomish	599	1,987
Spokane	.....	4,264
Stevens	731	1,245
Thurston	2,246	3,250
Wahkiakum	290	1,040
Walla-Walla	6,340	8,716
Whatcom	531	3,137
Whitman	.....	7,011
Yakima	412	2,811
Disputed Ter.	54	.....
Total	23,955	75,120

White, 67,317; Colored, 7,571, including 4,147 Indians, and 3,227 Chinese.

WYOMING.

Albany	2,923	4,711
Carbon	1,434	4,625
Laramie	2,747	6,932
Sweetwater	1,946	2,763
Uinta	956	2,879
Total	9,116	20,788

White, 19,176; Colored, 1,612, including 914 Chinese, and 139 Indians.

POPULATION OF THE UNITED STATES AT EACH CENSUS.

1790—1880.

FROM THE OFFICIAL CENSUS OF THE UNITED STATES, 1870 and 1880.

STATES AND TERRITORIES.	1790.	1800.	1810.	1820.	1830.	1840.	1850.	1860.	1870.	1880.	Per cent Increase 1870-'80
The United States	3929214	5308483	7239881	9638222	12866020	17069453	23191876	31443321	38558371	50155783	30.06
The States	3929214	5297490	7215858	9618783	12860702	17063353	23191876	31443321	38115641	49371066	29.52
Alabama	.....	.....	.....	127901	309527	590756	771623	964201	996992	1262505	26.66
Arkansas	.....	.....	.....	14273	30388	97574	209897	435450	484471	802525	65.65
California	.....	.....	.....	.....	.....	.....	92597	379994	560247	864694	54.34
Colorado	.....	.....	.....	.....	.....	.....	.....	34277	39864	194327	387.78
Connecticut	237946	250032	261942	275248	297675	309978	370792	460147	537454	622683	15.85
Delaware	59096	64273	72674	72749	76748	78085	91532	112216	125015	146608	17.26
Florida	.....	.....	.....	.....	34730	54477	87445	140424	187756	269493	43.59
Georgia	82548	163696	252423	340989	516823	691392	906185	1057286	1184109	1542180	30.27
Illinois	.....	.....	12282	55162	157445	476183	851470	1711951	2539891	3077871	21.2
Indiana	.....	.....	24520	147178	343031	685866	988416	1350428	1680637	1978362	17.71
Iowa	.....	.....	.....	.....	.....	43112	192214	674913	1194020	1624615	36.1
Kansas	.....	.....	.....	.....	.....	.....	.....	107206	364399	996096	173.11
Kentucky	73677	220955	406511	564135	687917	779828	982405	1155684	1321011	1648690	24.86
Louisiana	.....	.....	76556	152923	215739	352411	517762	708002	726915	939946	29.32
Maine	96540	151719	228705	298335	399455	501793	583169	628279	626915	648936	3.51
Maryland	319728	341548	380546	407350	447040	470019	583034	687049	780894	934943	19.68
Massachusetts	378787	422845	472040	523159	610408	737699	994514	1231066	1457351	1783085	22.3
Michigan	.....	.....	4762	8765	31639	212657	397654	749113	1184059	1636936	38.28
Minnesota	.....	.....	.....	.....	.....	.....	6077	172023	439706	780773	77.7
Mississippi	.....	8850	40352	75448	136731	375651	606526	791305	827922	1131597	36.7
Missouri	.....	.....	20845	66557	140455	383702	682044	1182012	1721295	2168804	25.99
Nebraska	.....	.....	.....	.....	.....	.....	.....	28841	122993	452402	267.7
Nevada	.....	.....	.....	.....	.....	.....	.....	6857	42491	62265	46.5
New Hampshire	141885	183858	214460	244022	269328	284574	317976	326073	318643	346991	8.9
New Jersey	184139	211149	245562	277126	320823	373306	489555	672035	906096	1131832	24.9
New York	340120	589051	959049	1372111	1918608	2428921	3097394	3880735	4382759	5082871	15.99
North Carolina	393751	478103	555500	638829	737987	753419	869039	992622	1071361	1399750	30.7
Ohio	.....	45365	230760	581295	937903	1519467	1980329	2339511	2665260	3198062	19.96
Oregon	.....	.....	.....	.....	.....	.....	13294	52465	90923	174768	92.21
Pennsylvania	434373	602365	810091	1017507	1348233	1724033	2311786	2906215	3521951	4282891	21.60
Rhode Island	68825	69122	76931	83045	97199	108830	147545	174620	217353	276528	27.22
South Carolina	249073	345591	415115	502741	581185	594398	668507	703708	705606	995622	41.05
Tennessee	35691	105602	261727	422771	681904	829210	1002717	1109801	1258520	1542463	22.56
Texas	.....	.....	.....	.....	.....	.....	.....	212592	604215

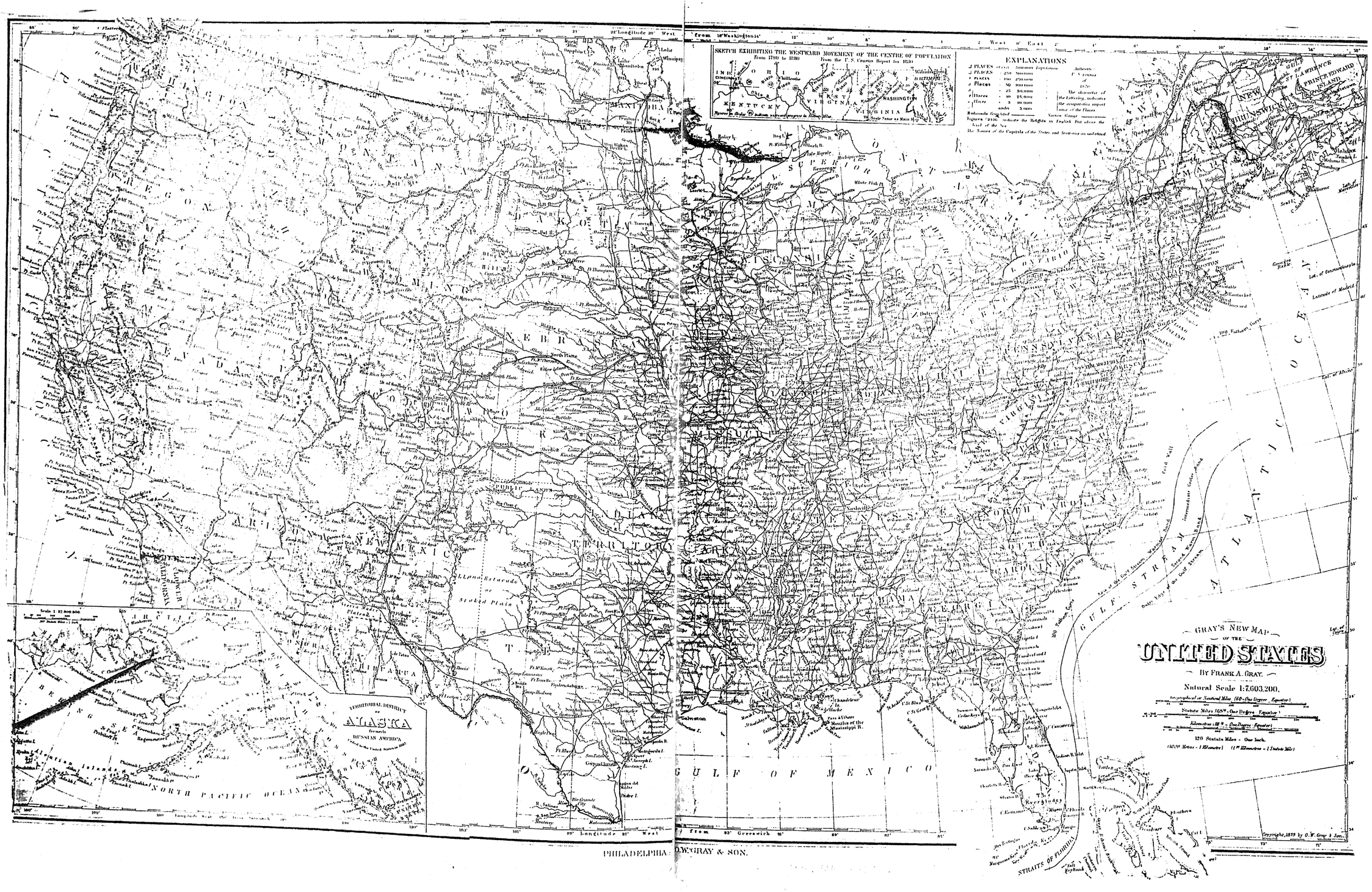

PHILADELPHIA: O.W.GRAY & SON.

POPULATION OF THE PRINCIPAL CITIES AND TOWNS IN THE UNITED STATES IN 1870 AND 1880.

POPULATION OF THE UNITED STATES, BY RACES, IN 1870 AND 1880.

States & Territories.	Total Population 1880.	White 1880.	Colored 1880.	Chinese 1880.	Indians, civ. or taxed 1880.	White 1870.	Colored 1870.	Chinese 1870.	Indians, civ. or taxed 1870.
1 Alabama	1,262,794	661,865	600,141	4	213	521,384	475,510	.....	98
2 Arizona	40,441	35,118	138	1,632	3,103	9,581	26	29	31
3 Arkansas	802,564	591,711	210,622	131	197	362,115	122,169	58	89
4 California	864,686	767,077	6,168	75,132	16,139	499,424	4,272	49,110	7,241
5 Colorado	194,649	191,422	2,459	106	128	39,621	456	7	183
6 Connecticut	622,683	610,884	11,422	130	211	537,519	9,868	2	225
7 Dakota	135,180	133,177	341	258	1,304	12,887	91	.....	1,591
8 Delaware	146,654	120,160	26,456	.....	.....	102,221	22,794	.....	.....
9 Dist. of Col.	177,624	118,293	59,331	18	6	88,274	13,964	3	15
10 Florida	267,351	141,239	126,022	18	32	86,057	91,689	.....	2
11 Georgia	1,542,048	814,218	724,654	17	91	638,926	545,142	1	60
12 Idaho	32,611	29,011	54	3,274	164	10,618	19	4,274	17
13 Illinois	3,078,769	3,077,174	49,218	211	133	2,511,096	24,715	1	32
14 Indiana	1,978,362	1,959,014	36,088	57	213	1,655,837	21,564	.....	280
15 Iowa	1,624,620	1,614,310	9,442	47	861	1,188,207	5,762	3	718
16 Kansas	995,966	952,056	43,066	22	782	364,377	17,108	.....	964
17 Kentucky	1,648,708	1,377,027	271,462	10	59	1,321,592	272,210	1	168
18 Louisiana	940,103	455,963	483,908	483	819	362,085	364,210	71	569
19 Maine	648,945	646,993	1,427	8	517	627,096	1,606	5	499
20 Maryland	934,632	724,718	209,907	6	11	605,497	175,391	2	1
21 Massachusetts	1,783,012	1,761,062	19,514	256	201	1,113,156	14,917	87	151
22 Michigan	1,636,331	1,614,076	14,225	29	2,728	1,167,282	11,849	2	4,926
23 Minnesota	780,866	776,242	1,358	51	2,214	458,372	759	.....	690
24 Mississippi	1,131,592	479,771	650,337	52	1,832	382,896	444,201	16	827
25 Missouri	2,168,804	2,025,568	145,351	99	1,785	1,603,146	119,071	3	25
26 Montana	39,157	35,628	292	1,312	1,726	18,306	183	1,949	157
27 Nebraska	452,453	449,005	2,376	18	254	122,117	789	.....	87
28 Nevada	62,265	62,074	405	5,124	2,993	39,209	357	3,152	23
29 New Hampshire	346,984	346,984	636	11	69	317,697	580	.....	23
30 New Jersey	1,130,983	1,091,656	38,196	182	54	925,097	30,658	15	16
31 New Mexico	118,430	107,188	997	55	10,290	90,991	172	.....	1,269
32 New York	5,083,810	5,017,142	64,813	912	183	4,330,230	52,081	29	149
33 North Carolina	1,400,047	867,467	531,316	1	1,216	678,470	391,650	.....	1,241
34 Ohio	3,198,210	3,113,544	79,665	117	414	2,601,916	63,213	.....	100
35 Oregon	174,767	153,987	493	9,506	1,573	89,923	346	3,330	318
36 Pennsylvania	4,282,891	4,267,106	15,731	154	868	3,516,029	65,294	11	31
37 Rhode Island	276,528	269,333	6,903	27	67	212,219	4,980	.....	151
38 South Carolina	995,577	391,258	604,325	9	111	289,667	415,814	.....	174
39 Tennessee	1,542,463	1,139,120	402,992	26	325	996,119	322,331	.....	70
40 Texas	1,591,574	1,197,692	393,967	112	802	601,520	247,475	25	339
41 Utah	143,963	143,931	564	518	891	86,011	118	115	129
42 Vermont	332,286	331,683	1,032	.....	11	279,611	921	.....	1
43 Virginia	1,512,565	880,858	631,666	6	35	712,089	517,443	4	229
44 Washington	75,120	67,119	522	3,127	4,352	22,705	207	231	1,119
45 West Virginia	618,457	592,537	25,920	11	9	424,033	17,980	.....	1
46 Wisconsin	1,315,497	1,309,622	5,721	16	3,114	1,054,670	2,113	.....	1,276
47 Wyoming	20,788	19,846	269	201	472	9,118	131	111	56
Total in United States	50,152,866	43,402,404	6,577,497	105,465	105,388	33,589,377	4,880,087	63,254	25,731

Per Cent. of Increase from 1870 to 1880.

Total Population ..... 30.06 per cent.
White Population ..... 29.82 " "
Colored Population ..... 34.78 " "
Chinese Population ..... 67.07 per cent.
Indian Population (civilized or taxed) ..... 156.02 " "

NOTE.—The Inhabitants of Alaska and the Indian Territory (both unorganized as yet) are not included in the above total. The census of Alaska in 1880 showed: White, 392; Creoles (issue of intermarriage between the whites and natives), 1,003; Aleuts, 1,902; Innuits, 17,468; Indians, 8,056; total, 30,178.

The Indian Territory is estimated to contain 60,000 to 75,000 inhabitants.

The Indians included in the census in each State and Territory are those reckoned as civilized, or outside of tribal organizations. Indians not taxed are by law excluded from the census. Estimates of their numbers vary widely—from 200,000 to 350,000 (the latter as estimated in the census of 1870.)

POPULATION OF THE PRINCIPAL CITIES AND TOWNS IN THE UNITED STATES IN 1870 and 1880, TO WHICH IS ADDED THE DEBT OF EACH CITY AS FAR AS ASCERTAINED.

	Population. 1870.	Population. 1880.	Net debt. Dollars.
Alabama—			
Huntsville	4,907	4,977	46,800
Mobile	32,034	31,206	2,611,100
Montgomery	10,588	16,714	557,900
Selma	6,484	9,529	323,000
Arkansas—			
Little Rock	12,380	13,185	333,213
California—			
Los Angeles	5,728	11,311	310,177
Oakland	10,500	34,555	659,126
Sacramento	16,283	21,420	851,000
San Francisco	149,473	233,959	3,059,285
San Jose	9,089	12,567	None.
Stockton	10,066	10,387	385,615
Colorado—			
Denver	4,759	35,630	20,000
Leadville	.....	14,820	.....
Connecticut—			
Bridgeport	18,969	29,148	831,000
Danbury	6,642	11,669	235,415
Derby	8,020	11,649	80,243
Greenwich	7,641	7,802	183,307
Hartford	37,180	42,583	3,689,855
Meriden	10,405	18,310	788,317
Middletown	6,892	11,731	.....
New Britain	9,480	13,978	494,813
New Haven	50,840	62,882	1,359,619
New London	9,576	10,529	496,611
Norwalk	12,119	13,956	622,495
Norwich	16,653	21,141	1,191,256
Stamford	9,714	11,256	165,000
Waterbury	13,106	20,560	361,500
Windham	5,412	8,263	41,183
Delaware—			
Wilmington	30,841	42,499	1,372,450
Dist. Columbia—			
Georgetown	11,384	12,578	.....
Washington	109,199	147,307	23,310,146
Florida—			
Jacksonville	6,912	.....	270,916
Key West	6,018	9,890	10,000
Georgia—			
Atlanta	21,789	37,421	2,180,005
Athens	4,251	6,093	107,850
Augusta	15,389	22,623	1,961,319
Columbus	7,401	6,152	540,800
Macon	10,810	12,748	743,000
Savannah	28,235	30,681	3,425,000
Illinois—			
Alton	8,665	9,851	110,491
Aurora	11,162	11,825	25,500
Belleville	8,146	10,682	217,712
Bloomington	14,590	17,181	221,651
Cairo	6,267	9,912	270,000
Chicago	298,977	503,304	12,794,171
Decatur	7,161	9,458	80,075
East St. Louis	5,644	9,185	272,800
Elgin	5,441	8,183	31,336
Freeport	7,869	8,818	69,220
Galena	7,019	6,143	117,016
Galesburg	10,158	11,446	83,256
Hyde Park	3,644	10,116	.....
Jacksonville	9,563	10,927	273,336
Joliet	7,263	10,145	54,000
Moline	6,764	7,005	28,073
Ottawa	7,736	7,698	60,000
Peoria	22,849	29,315	710,840
Quincy	24,052	27,275	1,917,881
Rockford	11,049	13,136	178,000
Rock Island	7,890	11,560	290,000
Springfield	17,364	19,746	778,780
Indiana—			
Evansville	21,830	29,280	None.
Fort Wayne	17,718	26,881	856,900
Indianapolis	48,244	75,074	1,914,500
Jeffersonville	7,254	10,422	240,350
La Fayette	13,506	14,860	None.
Logansport	9,050	11,164	456,276
Madison	10,709	8,915	232,651
New Albany	15,396	16,422	358,862
Richmond	9,445	12,743	167,000
South Bend	7,206	13,279	337,000
Terre Haute	16,103	26,042	297,221
Vincennes	5,140	7,680	38,931
Iowa.			
Burlington	11,030	19,450	128,062
Cedar Rapids	5,940	10,101	40,867
Council Bluffs	10,020	18,059	138,100
Davenport	20,038	21,831	240,071
Des Moines	12,035	22,408	520,000
Dubuque	18,434	22,254	801,511
Iowa City	5,914	7,123	71,967
Keokuk	12,766	14,117	372,715
Muscatine	6,718	8,781	.....
Ottumwa	5,141	9,959	13,765
Waterloo	4,337	5,049	2,000
Kansas—			
Atchison	7,054	15,106	449,087
Lawrence	8,320	8,511	651,115
Leavenworth	17,873	16,550	386,573
Topeka	5,790	15,131	235,518
Kentucky—			
Covington	24,505	29,720	1,050,000
Lexington	16,001	16,656	84,416
Louisville	100,753	123,758	4,812,935
Newport	15,087	20,433	905,618
Owensborough	3,117	5,334	67,000
Paducah	6,866	9,326	126,000
Louisiana—			
New Orleans	191,418	216,099	.....
Shreveport	4,607	11,017	.....
Maine—			
Bangor	18,289	16,857	2,661,000
Biddeford	10,242	12,651	183,871
Lewiston	13,083	19,083	1,038,102
Portland	31,413	33,810	4,322,154
Maryland—			
Baltimore	267,354	332,190	27,002,000
Cumberland	8,056	10,693	241,961
Frederick	8,296	.....	550,000
Massachusetts—			
Abington	9,268	3,607	.....
Attleborough	6,304	11,111	10,000
Beverly	6,507	8,115	905,000
Boston	250,526	362,535	28,211,037
Brockton	8,082	13,608	21,200
Brookline	6,650	8,957	1,076,350
Cambridge	39,634	52,740	3,403,723
Chelsea	18,547	21,785	1,551,196
Chicopee	9,967	11,325	100,000
Clinton	5,429	8,000	99,500
Fall River	26,766	49,006	3,109,565
Fitchburg	11,250	12,046	730,278
Gloucester	15,389	19,329	103,320
Haverhill	13,092	18,725	303,425
Holyoke	10,733	21,851	878,151
Lawrence	28,921	28,151	1,312,000
Lowell	40,928	59,485	1,551,275
Lynn	28,233	38,284	2,072,915
Malden	7,367	12,932	443,521
Marlborough	8,114	10,126	151,051
Medford	5,217	7,573	463,776
Milford	9,930	9,010	194,550
Natick	6,101	8,140	303,971
New Bedford	21,320	26,875	1,086,000
Newburyport	12,595	13,507	428,506
Newton	12,825	16,995	952,591
North Adams	12,090	10,192	267,891
Northampton	10,160	12,172	527,000
Peabody	7,513	9,924	269,300
Pittsfield	11,112	13,367	385,311
Quincy	7,112	10,529	65,000
Salem	27,117	27,598	1,162,687
Somerville	15,693	21,985	1,008,971
Springfield	26,703	33,340	1,929,000
Taunton	16,029	21,231	419,715
Waltham	9,065	11,711	477,000
Wellfleet	6,510	7,567	46,700
Weymouth	9,010	10,521	61,322
Woburn	9,560	10,931	626,042
Worcester	41,105	58,295	2,417,513
Michigan—			
Adrian	8,438	7,849	69,100
Ann Arbor	7,363	8,061	10,000
Bay City	7,064	20,693	453,100
Detroit	79,577	116,342	1,262,272
East Saginaw	11,750	19,016	611,055
Grand Rapids	16,507	32,015	471,000
Jackson	14,117	16,105	183,500
Kalamazoo	9,104	11,937	25,000
Lansing	5,241	8,319	105,600
Muskegon	5,002	11,262	100,000
Port Huron	5,973	8,883	319,000
Saginaw City	7,460	10,525	292,400
Minnesota—			
Minneapolis	13,066	46,887	1,137,467
Red Wing	4,240	5,876	45,115
Stillwater	4,127	7,192	82,000
Saint Paul	20,030	41,498	1,526,315
Winona	7,192	10,208	183,000
Mississippi—			
Natchez	9,057	7,058	21,711
Vicksburg	12,443	11,814	373,218
Missouri—			
Campbell	8,931	.....	.....
Central	8,923	7,165	.....
Hannibal	10,125	11,071	111,047
Kansas City	32,260	55,783	1,320,271
St. Joseph	19,565	32,431	2,115,000
St. Louis	310,864	350,522	22,817,701
Sedalia	4,560	9,561	.....
Nebraska—			
Lincoln	276	13,004	109,615
Omaha	16,083	30,518	287,578
Nevada—			
Carson City	3,012	4,227	.....
Virginia City	7,077	13,705	112,000
New Hampshire—			
Concord	12,241	13,935	615,500
Dover	9,204	11,687	450,000
Manchester	23,536	32,630	920,000
Nashua	10,583	13,397	458,661
Portsmouth	9,211	9,690	418,100
New Jersey—			
Bayonne	3,014	9,372	650,275
Bridgeton	6,999	8,729	74,140
Camden	20,045	41,658	1,167,000
Elizabeth	20,832	28,229	5,612,638
Hackensack	3,034	.....	.....
Hoboken	20,297	30,999	1,099,280
Jersey City	82,546	120,728	15,608,435
Millville	6,101	7,060	37,000
Newark	105,059	136,508	9,609,952
New Brunswick	15,058	17,167	1,018,916
Orange	9,518	13,226	253,832
Paterson	33,579	50,887	1,350,000
Plainfield	5,925	8,126	45,000
Trenton	22,874	29,910	1,664,561
New York—			
Albany	69,422	90,903	3,138,600
Amsterdam	7,216	11,711	.....
Auburn	17,225	21,924	530,000
Binghamton	12,692	17,315	299,600
Brookhaven	10,570	11,511	.....
Brooklyn	396,099	566,689	36,010,000
Buffalo	117,714	155,137	8,211,931
Cohoes	15,857	19,117	141,211
Elmira	15,863	20,541	270,000
Fishkill	11,792	10,731	.....
Flushing	14,650	15,919	.....
Greenburgh	10,700	9,961	.....
Hempstead	13,999	16,160	.....
Hornellsville	5,637	8,195	54,400
Hudson	8,615	8,669	321,250
Huntington	10,201	8,998	.....
Ithaca	10,107	9,105	66,301
Jamaica	7,115	10,989	.....
Johnstown	12,273	10,626	.....
Kingston	21,261	16,342	614,800
Lenox	9,616	10,249	.....
Lockport	12,626	13,522	108,667
Long Island City	.....	12,117	850,000
Middletown	7,589	.....	.....
Morrisania	10,049	.....	.....
New Lots	9,800	13,631	.....
New York	942,292	1,206,299	109,625,414
Newburgh	17,014	18,050	313,400
Ogdensburgh	10,076	10,210	135,000
Oswego	20,910	21,117	1,264,224
Owego	9,112	9,983	.....
Oyster Bay	10,595	11,023	.....
Palmyra	.....	21,403	.....
Poughkeepsie	20,080	20,207	1,339,108
Port Jervis	6,377	4,824	None.
Rochester	62,386	89,366	5,591,586
Rome	11,000	12,015	160,000
Saratoga Springs	9,517	10,652	227,000
Sangerfies	10,155	10,375	.....
Schenectady	11,026	13,655	118,000
Seneca	9,168	2,877	.....
Syracuse	43,051	51,791	1,351,500
Troy	46,465	56,747	958,296
Utica	28,804	33,913	766,000
Wallkill	9,177	11,083	.....
Watertown	9,326	10,697	407,500
Waterliet	22,699	22,220	.....
West Troy	10,093	11,532	Nothing.
Yonkers	18,357	18,892	1,199,000
North Carolina—			
New Berne	5,849	6,443	3,027
Raleigh	7,790	14,110	134,357
Wilmington	13,446	17,564	539,815
Ohio—			
Akron	10,006	16,512	17,618
Bellaire	4,053	8,025	106,000
Canton	8,660	12,258	100,657
Chillicothe	8,931	10,938	None.
Cincinnati	216,239	255,708	21,292,500
Cleveland	92,829	160,142	4,976,916
Columbus	31,274	51,647	1,570,162
Dayton	30,473	38,677	1,101,520
Delaware	6,661	8,421	72,500
Fremont	5,155	8,151	41,000
Hamilton	11,081	12,121	46,867
Ironton	8,056	8,857	213,756
Mansfield	8,628	9,059	195,712
Newark	6,694	9,672	55,402
Piqua	6,947	6,051	291,219
Pomeroy	6,821	5,550	151,000
Portsmouth	10,592	11,311	217,800
Sandusky	13,000	15,838	381,215
Springfield	12,652	20,729	58,657
Steubenville	8,107	12,093	30,190
Tiffin	5,618	7,879	55,000
Toledo	31,584	50,113	3,721,500
Urbana	4,276	6,252	35,981
Xenia	6,277	7,026	60,187
Youngstown	8,075	15,131	191,464
Zanesville	10,011	18,120	629,097
Oregon—			
Portland	8,293	17,577	76,500
Pennsylvania—			
Allegheny	53,180	78,681	1,558,129
Allentown	13,884	14,068	430,443
Altoona	10,610	10,216	370,830
Bethlehem	4,512	5,563	141,700
Carbondale	6,893	7,714	9,200
Carlisle	6,650	8,290	133,100
Chester	9,485	11,206	357,081
Columbia	6,461	8,312	.....
Corapolanter	8,436	.....	.....
Danville	9,863	7,390	.....
Easton	10,087	11,924	219,919
Erie	19,646	27,730	1,201,225
Harrisburg	23,104	30,762	1,065,360
Hickory	7,700	.....	.....
Lancaster	20,233	25,769	464,145
Lebanon	6,729	8,778	308,700
Lock Haven	6,986	8,816	248,740
Mahanoy	9,400	7,181	.....
Meadville	7,103	8,490	77,699
New Castle	6,161	8,416	72,924
Norristown	10,253	13,951	81,290
Oil City	2,276	7,315	127,105
Philadelphia	674,022	846,984	16,251,666
Pittsburgh	86,076	156,381	14,134,296
Pottsville	12,584	15,253	.....
Reading	33,930	43,280	999,000
Scranton	35,092	45,850	325,292
Shamokin	4,020	8,184	37,684
Titusville	8,639	9,046	328,267
Wilkesbarre	10,174	23,339	95,095
Williamsport	16,030	18,934	631,272
York	11,002	13,940	34,000
Rhode Island—			
Lincoln	7,889	13,765	50,000
Newport	12,521	15,693	116,400
N. Providence	10,495	1,467	30,800
Pawtucket	6,619	19,030	935,000
Providence	68,904	104,857	9,371,926
Warwick	10,451	12,163	57,500
Woonsocket	11,527	16,053	230,000
South Carolina—			
Charleston	48,956	49,993	4,129,192
Columbia	9,298	10,036	90,000
St. James, Goose Creek	7,795	10,615	.....
St. John's, Berkeley	7,868	9,586	.....
St. John's, Colleton	8,601	10,386	.....
Tennessee—			
Chattanooga	6,093	12,892	71,506
Knoxville	8,682	9,693	212,988
Memphis	40,226	33,593	None.
Nashville	25,865	43,351	1,095,200
Texas—			
Austin	4,428	10,960	106,711
Brenham	9,716	4,111	.....
Dallas	.....	10,358	301,356
Galveston	13,818	22,253	1,063,269
Houston	9,382	18,646	1,201,594
San Antonio	12,256	20,661	155,266
Sherman	6,318	9,218	129,000
Waco	3,008	7,296	100,000
Utah—			
Ogden City	3,127	.....	3,333
Salt Lake City	12,854	20,768	67,000
Vermont—			
Burlington	14,387	11,366	383,477
Rutland	9,831	12,149	302,600
Virginia—			
Alexandria	12,570	13,654	1,037,088
Dan River	10,306	8,362	.....
Lynchburg	6,825	15,959	79,837
Norfolk	19,229	21,966	2,167,371
Petersburg	18,950	21,656	1,136,100
Portsmouth	10,492	11,388	283,014
Richmond	51,038	63,803	4,299,021
West Virginia—			
Parkersburg	5,846	6,582	.....
Wheeling	19,280	31,266	631,482
Wisconsin—			
Eau Claire	2,113	10,114	101,000
Fond du Lac	12,761	13,901	160,000
Green Bay	4,666	7,735	147,100
Janesville	8,789	9,018	30,000
La Crosse	7,785	14,505	195,000
Madison	9,176	10,325	136,768
Milwaukee	71,440	115,578	2,160,289
Oshkosh	12,663	15,749	130,500
Racine	9,887	16,031	218,512
Sheboygan	5,310	7,816	230,000
Watertown	.....	7,983	225,000
Total	8,880,446	11,616,146	

Aggregate Debt of 299 Cities and Towns $49,904,079

LEGISLATURES AND ELECTIONS OF STATES.

States.	Sessions.	Next Legislature meets.	Limit of Session.	Term of S.	Term of R.	Salary.	Next Election.
Alabama	Biennial	Nov. 1886.	60 days.	4	2	$4 a day & 10c. mil.	Biennial. Aug. 1886.
Arkansas	Biennial	Jan. 1885.	60 days.	4	2	6 a day	Biennial. Sept. 1884.
California	Biennial	Jan. 1883.	60 days.	4	2	[$8 a day & 10c. mileage & $20.]	Biennial. Nov. 1880.
Colorado	Biennial	Jan. 1885.	40 days.	4	2	$4 a day & 15c. mil.	Biennial. Nov. 1886.
Connecticut	Biennial	Jan. 1883.	None.	2	1	$200 and mileage.	Biennial. Nov. 1884.
Delaware	Biennial	Jan. 1881.	None.	4	2	$3 a day and mil.	Biennial. Nov. 1880.
Florida	Biennial	April 1881.	60 days.	4	2	$4 a day & 10c. mil.	Biennial. Nov. 1880.
Georgia	Biennial	Nov. 1880.	40 days.	2	2	$4 a day and mil.	Biennial. Oct. 1880.
Illinois	Biennial	Jan. 1883.	None.	4	2	[$4 a day & 10c. mileage & $50]	Biennial. Nov. 1880.
Indiana	Biennial	Jan. 1881.	60 days.	4	2	$4 a day & 20c. mil.	Biennial. Nov. 1880.
Iowa	Biennial	Jan. 1882.	None.	4	2	$500 a year.	Biennial. Nov. 1881.
Kansas	Biennial	Jan. 1883.	40 days.	4	2	$4 a day & 15c. mil.	Biennial. Nov. 1882.
Kentucky	Biennial	Dec. 1881.	60 days.	4	2	$4 a day & 15c. mil.	Biennial. Aug. 1879.
Louisiana	Biennial	May 1882.	60 days.	4	4	$4 a day & mil.	Biennial. April 1882.
Maine	Biennial	Jan. 1883.	None.	2	2	$700 a year.	Biennial. Sept. 1882.
Maryland	Biennial	Jan. 1882.	90 days.	4	2	$4 a day & mil.	Biennial. Nov. 1881.
Massachusetts	Annual	Jan. 1882.	None.	1	1	$1000 a year.	Annual. Nov. 1882.
Michigan	Biennial	Jan. 1881.	60 days.	2	2	$4 a day & 10c. mil.	Biennial. Nov. 1882.
Minnesota	Biennial	Jan. 1881.	60 days.	2	1	$4 a day & 15c. mil.	Biennial. Nov. 1882.
Mississippi	Biennial	Jan. 1882.	None.	4	2	$700 a year.	Biennial. Nov. 1881.
Missouri	Biennial	Jan. 1881.	70 days.	4	2	[$5 a day & mil. & $10.]	Biennial. Nov. 1880.
Nebraska	Biennial	Jan. 1881.	60 days.	2	2	$4 a day & 10c. mil.	Biennial. Nov. 1880.
Nevada	Biennial	Jan. 1881.	60 days.	4	2	$4 a day & 10c. mil.	Biennial. Nov. 1880.
New Hampshire	Biennial	June 1881.	None.	2	2	$4 a day & mil.	Biennial. Nov. 1880.
New Jersey	Annual	Jan. 1882.	None.	3	1	$500 a year.	Annual. Nov. 1882.
New York	Annual	Jan. 1882.	None.	2	1	$1,500 & 10c. mil.	Annual. Nov. 1882.
North Carolina	Biennial	Jan. 1883.	60 days.	2	2	$4 a day & 10c. mil.	Biennial. Nov. 1880.
Ohio	Biennial	Jan. 1883.	None.	2	2	[$5 a day & $4 for 20 miles.]	Biennial. Nov. 1884.
Oregon	Biennial	Jan. 1881.	40 days.	4	2	$4 a day & 15c. mil.	Biennial. June 1882.
Pennsylvania	Biennial	Jan. 1881.	None.	4	2	[$1500 for 1881 & $2 a day]	Annual. Nov. 1882.
Rhode Island	Annual	May 1882.	None.	1	1	$4 a day & 20c. mil.	Annual. April 1882.
South Carolina	Annual	Nov. 1882.	None.	2	2	$4 a day & 10c. mil.	Biennial. Nov. 1880.
Tennessee	Biennial	Jan. 1881.	75 days.	2	2	$4 a day & 10c. mil.	Biennial. Nov. 1880.
Texas	Biennial	Jan. 1881.	60 days.	2	2	$4 a day	Biennial. Nov. 1882.
Vermont	Biennial	Oct. 1882.	None.	2	2	$4 a day	Biennial. Sept. 1880.
Virginia	Biennial	Dec. 1881.	90 days.	4	2	$400 a year.	Biennial. Nov. 1881.
West Virginia	Biennial	Jan. 1881.	60 days.	4	2	$4 a day & mil.	Biennial. Nov. 1880.
Wisconsin	Biennial	Jan. 1881.	60 days.	2	2	$500 & 10c. mil.	Biennial. Nov. 1882.
Arizona Territory	Biennial	Jan. 1881.	40 days.	4	2	[$4 a day & 20c mileage.]	Biennial. Nov. 1880.
Dakota "	Biennial	Jan. 1881.	60 days.	2	2		Biennial. Nov. 1880.
Idaho "	Biennial	Dec. 1881.	60 days.	2	2		Biennial. Nov. 1880.
Montana "	Biennial	Jan. 1881.	60 days.	2	2		Biennial. Nov. 1880.
New Mexico "	Biennial	Jan. 1882.	60 days.	2	2		Biennial. Nov. 1880.
Utah "	Biennial	Jan. 1882.	40 days.	2	2		Annual. Aug. 1880.
Washington "	Biennial	Oct. 1883.	60 days.	2	2		Biennial. Nov. 1880.
Wyoming "	Biennial	Jan. 1882.	40 days.	2	2		Biennial. Nov. 1880.

STATE CAPITALS AND GOVERNORS IN 1888.

State.	Capital.	Governor.	Term	Term End	Salary
Alabama	Montgomery	Thomas Seay, D	4	Dec. 1, 1888	$3000
Arkansas	Little Rock	S. P. Hughes, D	2	Jan. 7, 1889	2000
California	Sacramento	R. H. Waterman, R	4	Jan. 7, 1887	6000
Colorado	Denver	Job A. Cooper, R	2	Jan. 9, 1889	5000
Connecticut	Hartford	Morgan G. Bulkeley, R	2	Jan. 3, 1889	2000
Delaware	Dover	Benjamin T. Biggs, D	4	Jan. 21, 1889	2000
Florida	Tallahassee	Francis P. Fleming, D	4	Jan. 8, 1889	2000
Georgia	Atlanta	John B. Gordon, D	2	Nov. 12, 1888	5000
Illinois	Springfield	Joseph W. Fifer, D	4	Jan. 12, 1889	6000
Indiana	Indianapolis	Alvin P. Hovey, D	4	Jan. 17, 1889	6000
Iowa	Des Moines	William Larrabee, R	4	Jan. 9, 1888	3000
Kansas	Topeka	Lyman U. Humphrey, R	2	Jan. 9, 1889	3000
Kentucky	Frankfort	Simon B. Buckner, D	4	Sept. 5, 1887	6000
Louisiana	Baton Rouge	Francis T. Nicholls, D	4	May, 1888	6000
Maine	Augusta	Edwin C. Burleigh, R	2	Jan. 4, 1889	2000
Maryland	Annapolis	Elihu E. Jackson, D	4	Jan. 7, 1888	6000
Massachusetts	Boston	Oliver Ames, R	1	Jan. 1, 1889	5000
Michigan	Lansing	Cyrus G. Luce, R	2	Jan. 1, 1889	5000
Minnesota	St. Paul	William R. Merriam, R	2	Jan. 7, 1889	5000
Mississippi	Jackson	Robert F. Ames, D	4	Jan. 3, 1888	4000
Missouri	Jefferson City	David R. Francis, D	4	Jan. 12, 1889	5000
Nebraska	Lincoln	John M. Thayer, R	2	Jan. 7, 1889	2500
Nevada	Carson City	Christopher Columbus Stevenson, R	4	Dec., 1888	1000
New Hampshire	Concord	David H. Goodell, R	1	June 4, 1888	1000
New Jersey	Trenton	Robert S. Green, D	3	Jan. 21, 1889	5000
New York	Albany	David B. Hill, D	3	Jan. 1, 1889	10000
North Carolina	Raleigh	Daniel G. Fowle, D	4	Jan. 1, 1889	3000
Ohio	Columbus	Joseph B. Foraker, R	2	Jan. 9, 1889	4000
Oregon	Salem	Sylvester Pennoyer, D	4	Jan. 10, 1887	1500
Pennsylvania	Harrisburg	James A. Beaver, R	3	Jan. 21, 1889	10000
Rhode Island	Newport and Providence	Royal C. Taft, R	1	May 31, 1888	1000
South Carolina	Columbia	John P. Richardson, D	2	Dec. 26, 1888	3000
Tennessee	Nashville	Robert L. Taylor, D	2	Jan. 15, 1889	4000
Texas	Austin	Lawrence S. Ross, D	2	Jan. 15, 1889	4000
Vermont	Montpelier	William P. Dillingham, R	2	Oct. 4, 1888	1500
Virginia	Richmond	Fitzhugh Lee, D	3	Jan. 1, 1890	5000
West Virginia	Charleston	Nathan Goff, R	4	Mar. 4, 1889	2500
Wisconsin	Madison	William D. Hoard, R	2	Jan. 2, 1889	5000

Republican Governors, 20. Democratic Governors 18.

GOVERNORS OF THE TERRITORIES IN 1888.

Alaska	Sitka	A. P. Swineford	4	$2000
Arizona	Prescott	C. M. Zulich	4	2000
Dakota	Yankton	Louis K. Church	4	2000
Idaho	Boise City	E. A. Stevenson	4	2000
Montana	Helena	Preston H. Leslie	4	2000
New Mexico	Santa Fe	E. G. Ross	4	2000
Utah	Salt Lake City	Caleb W. West	4	2000
Washington	Olympia	Eugene Semple	4	2000
Wyoming	Cheyenne	Thomas Moonlight	4	2000

STATE DEBTS, VALUATION AND TAXES.

The following statistics of the finances of the thirty-eight States in the Union have been derived in most cases from the officers of the States themselves.

States.	Date of Statement.	Amount of State Debt. Funded.	Unfunded.	Rate of Taxation on State Debt.	Amount of Taxable State Tax Property in Taxation. Real.	Personal.	State Tax Rate. Cents.
Alabama	Sept. 30, 1880	$9,000,000	$2,500,000	$0 1.75	$[illegible]	$[illegible]	15
Arkansas	Sept. 30, 1880	2,815,000	2,315,000	0 10.5	56,000,000	32,000,000	65
California	July 1, 1880	3,208,000	None.	0 3.5[illegible]	370,000,000	100,000,000	62½
Colorado	Nov. 30, 1880	No funded debt.	16,000	155,000	22,000,000	17,000,000	55
Connecticut	Dec. 1, 1880	4,967,000	None	1,000,000	220,000,000	95,000,000	15
Delaware	Jan. 1, 1879	1,117,000		114,000			
Florida	Jan. 1, 1879	1,245,000	10,000	250,000	18,000,000	10,000,000	50
Georgia	Oct. 1, 1880	9,913,000		1,000,000	110,000,000	90,000,000	35
Illinois	Oct. 1, 1880	No debt.	None.	1,000,000	630,000,000	160,000,000	30
Indiana	Oct. 1, 1880	4,998,000		1,000,000	500,000,000	162,000,000	30
Iowa	Oct. 30, 1880	415,000		800,000	340,000,000	102,000,000	30
Kansas	July 1, 1880	1,101,000		800,000	160,000,000	62,000,000	75
Kentucky	Oct. 10, 1879	1,958,000		1,100,000	[Real and Personal. 365,000,000]		40
Louisiana	Jan. 1, 1880	13,241,000	1,000,000	[illegible]	[Real and Personal. illegible]		60
Maine	Jan. 1, 1880	5,400,000	[illegible]	[illegible]	[Real and Personal. illegible]		40
Maryland	Oct. 1, 1880	11,022,000		900,000	[Real and Personal. illegible]		18½
Massachusetts	Jan. 1, 1880	39,000,000		1,000,000	1,000,000,000	175,000,000	17
Michigan	Oct. 1, 1880	905,000		147,000	[Real and Personal. illegible]		13½
Minnesota	Nov. 30, 1880	2,500,000	1,000,000	[illegible]	[illegible]	13,000,000	[illegible]
Mississippi	Jan. 1, 1880	3,000,000		111,000	20,000,000	30,000,000	5
Missouri	Jan. 1, 1880	16,000,000	250,000	2,100,000	300,000,000	110,000,000	11
Nebraska	Nov. 30, 1880	410,000		90,000	45,000,000	45,000,000	40
Nevada	Jan. 1, 1879	652,000	800,000	25,000	10,000,000	12,000,000	90
New Hampshire	June 1, 1880	3,500,000	60,000	400,000	[Real and Personal. 200,000,000]		20
New Jersey	Nov. 1, 1880	1,800,000		800,000	412,000,000	100,000,000	25
New York	Oct. 1, 1880	9,111,000		7,000,000	2,000,000,000	300,000,000	65
North Carolina	Sept. 30, 1879	10,000,000	10,000,000	500,000	60,000,000	50,000,000	32½
Ohio	Nov. 15, 1880	6,650,000	4,000	4,000,000	1,000,000,000	600,000,000	29
Oregon	Sept. 1, 1880	350,000	100,000	320,000	[Real and Personal. 40,000,000]		10
Pennsylvania	Dec. 1, 1879	21,000,000	38,000	6,000,000	[Real and Personal. No tax on Real Estate. 800,000,000]		30
Rhode Island	Nov. 1, 1880	2,000,000	None.	300,000	210,000,000	40,000,000	12
South Carolina	Nov. 25, 1880	20,000,000	600,000	300,000	90,000,000	40,000,000	15
Tennessee	Dec. 1, 1880	20,000,000	6,000,000	1,000,000	100,000,000	100,000,000	10
Texas	Jan. 1, 1879	5,000,000	92,000	1,300,000	180,000,000	110,000,000	50
Vermont	Oct. 1, 1880	300,000		200,000	71,000,000	15,000,000	60
Virginia	Dec. 1, 1879	29,000,000	7,000,000	700,000	200,000,000	50,000,000	50
West Virginia	Creation of State by Constitution.	State debt prohibited by Constitution.		400,000	60,000,000	30,000,000	50
Wisconsin	Nov. 29, 1880	2,000,000		600,000	300,000,000	100,000,000	100
Aggregate		251,810,921	37,129,045	56,319,673	10,101,500,000		

THE PRESIDENTS AND THEIR CABINETS.

Presidents.

No.	Name.	Qualified.
1	George Washington	April 30, 1789
"	"	Mar. 4, 1793
2	John Adams	Mar. 4, 1797
3	Thomas Jefferson	Mar. 4, 1801
"	"	Mar. 4, 1805
4	James Madison	Mar. 4, 1809
"	"	Mar. 4, 1813
5	James Monroe	Mar. 4, 1817
"	"	Mar. 5, 1821
6	John Quincy Adams	Mar. 4, 1825
7	Andrew Jackson	Mar. 4, 1829
"	"	Mar. 4, 1833
8	Martin Van Buren	Mar. 4, 1837
9	Wm. Henry Harrison	Mar. 4, 1841
10	John Tyler	April 6, 1841
11	James K. Polk	Mar. 4, 1845
12	Zachary Taylor	Mar. 5, 1849
13	Millard Fillmore	July 10, 1850
14	Franklin Pierce	Mar. 4, 1853
15	James Buchanan	Mar. 4, 1857
16	Abraham Lincoln	Mar. 4, 1861
"	"	Mar. 4, 1865
17	Andrew Johnson	April 15, 1865
18	Ulysses S. Grant	Mar. 4, 1869
"	"	Mar. 5, 1873
19	Rutherford B. Hayes	Mar. 5, 1877
20	James A. Garfield	Mar. 4, 1881
21	Chester A. Arthur	Sept. 20, 1881
22	Grover Cleveland	Mar. 4, 1885
23	Benjamin Harrison	Mar. 4, 1889

Vice-Presidents.

No.	Name.	Qualified.
1	John Adams	June 3, 1789
2	Thomas Jefferson	Mar. 4, 1797
3	Aaron Burr	Mar. 4, 1801
4	George Clinton	Mar. 4, 1805
"	"	Mar. 4, 1809
5	Elbridge Gerry	Mar. 4, 1813
	*John Gaillard	Nov. 25, 1841
6	Daniel D. Tompkins	Mar. 4, 1817
7	John C. Calhoun	Mar. 4, 1825
"	"	Mar. 4, 1829
8	Martin Van Buren	Mar. 4, 1833
9	Richard M. Johnson	Mar. 4, 1837
10	John Tyler	Mar. 4, 1841
	*Samuel L. Southard	April 6, 1841
	*Willie P. Mangum	May 31, 1842
11	George M. Dallas	Mar. 4, 1845
12	Millard Fillmore	Mar. 5, 1849
	*William R. King	July 11, 1850
13	William R. King	Mar. 4, 1853
	*David R. Atchison	April 18, 1853
	*Jesse D. Bright	Dec. 5, 1854
14	John C. Breckinridge	Mar. 4, 1857
15	Hannibal Hamlin	Mar. 4, 1861
16	Andrew Johnson	Mar. 4, 1865
	*Lafayette S. Foster	April 15, 1865
	*Benjamin F. Wade	Mar. 2, 1867
17	Schuyler Colfax	Mar. 4, 1869
18	Henry Wilson	Mar. 4, 1873
	*Thomas W. Ferry	Nov. 22, 1875
19	William A. Wheeler	Mar. 5, 1877
20	Chester A. Arthur	Mar. 4, 1881
	*Frank Ewing	Oct. 15, 1881
	*Geo. F. Edmunds	Mar. 4, 1883
21	Thos. A. Hendricks	Mar. 4, 1885
	*John Sherman	Dec. 1886
	*J. J. Ingalls	Mar. 4, 1887

* Acting Vice-President and President pro tem. of the Senate.

† Died P. Morton ..... Mar. 4, 1889

Secretaries of State.

No.	Name.	Appointed.
1	Thomas Jefferson	Sept. 26, 1789
"	"	Mar. 4, 1793
2	Edmund Randolph	Jan. 2, 1794
3	Timothy Pickering	Dec. 10, 1795
"	"	Mar. 4, 1797
4	John Marshall	May 13, 1800
5	James Madison	Mar. 5, 1801
6	Robert Smith	Mar. 6, 1809
7	James Monroe	April 2, 1811
"	"	Mar. 4, 1813
8	John Quincy Adams	Mar. 5, 1817
"	"	Mar. 5, 1821
9	Henry Clay	Mar. 7, 1825
10	Martin Van Buren	Mar. 6, 1829
11	Edward Livingston	May 24, 1831
12	Louis McLane	May 29, 1833
13	John Forsyth	June 27, 1834
"	"	Mar. 4, 1837
14	Daniel Webster	Mar. 5, 1841
"	"	April 6, 1841
15	Hugh S. Legaré	May 9, 1843
16	Abel P. Upshur	July 24, 1843
17	John C. Calhoun	Mar. 6, 1844
18	James Buchanan	Mar. 6, 1845
19	John H. Clay	Mar. 8, 1849
20	Edward Everett	Nov. 8, 1852
21	William L. Marcy	Mar. 7, 1853
22	Lewis Cass	Mar. 6, 1857
23	Jeremiah S. Black	Dec. 12, 1860
24	Wm. H. Seward	Mar. 5, 1861
"	"	Mar. 4, 1865
25	E. B. Washburne	Mar. 5, 1869
26	Hamilton Fish	Mar. 11, 1869
"	"	Mar. 4, 1873
27	William M. Evarts	Mar. 12, 1877
28	James G. Blaine	Mar. 4, 1881
29	Thos. Francis Bayard	Dec., 1881
30	Thos. F. Bayard	Mar. 4, 1885
31	James G. Blaine	Mar. 4, 1889

Secretaries of the Treasury.

No.	Name.	Appointed.
1	Alex. Hamilton	Sept. 11, 1789
"	"	Mar. 4, 1793
2	Oliver Wolcott	Feb. 2, 1795
"	"	Mar. 4, 1797
3	Samuel Dexter	Jan. 1, 1801
4	Albert Gallatin	May 14, 1801
"	"	Mar. 4, 1809
"	"	Mar. 4, 1813
5	Geo. W. Campbell	Feb. 9, 1814
6	Alexander J. Dallas	Oct. 6, 1814
7	Wm. H. Crawford	Oct. 22, 1816
"	"	Mar. 5, 1817
"	"	Mar. 5, 1821
8	Richard Rush	Mar. 7, 1825
9	Samuel D. Ingham	Mar. 6, 1829
10	Louis McLane	Aug. 8, 1831
11	William J. Duane	May 29, 1833
12	Roger B. Taney	Sept. 23, 1833
13	Levi Woodbury	June 27, 1834
"	"	Mar. 4, 1837
14	Thomas Ewing	Mar. 5, 1841
"	"	April 6, 1841
15	Walter Forward	Sept. 13, 1841
16	John C. Spencer	Mar. 3, 1843
17	George M. Bibb	June 15, 1844
18	Robert J. Walker	Mar. 5, 1845
19	Wm. M. Meredith	Mar. 8, 1849
20	Thomas Corwin	July 23, 1850
21	James Guthrie	Mar. 7, 1853
22	Howell Cobb	Mar. 6, 1857
23	Philip F. Thomas	Dec. 12, 1860
24	John A. Dix	Jan. 11, 1861
25	Salmon P. Chase	Mar. 7, 1861
26	Wm. Pitt Fessenden	July 1, 1864
27	Hugh McCulloch	Mar. 7, 1865
"	"	April 15, 1865
28	George S. Boutwell	Mar. 11, 1869
29	Wm. A. Richardson	Mar. 17, 1873
30	Benj. H. Helman	June 4, 1874
31	Lot M. Morrill	July 7, 1876
32	John Sherman	Mar. 8, 1877
33	William Windom	Mar. 4, 1881
34	Chas. J. Folger	Dec., 1881
35	Hugh McCulloch	1884
36	Daniel Manning	Mar. 4, 1885
37	Chas. S. Fairchild	Apr. 1, 1887
38	William Windom	Mar. 4, 1889

Secretaries of War.

No.	Name.	Appointed.
1	Henry Knox	Sept. 12, 1789
"	"	Mar. 1, 1791
2	Timothy Pickering	Jan. 2, 1795
3	James McHenry	Jan. 27, 1796
"	"	Mar. 4, 1797
4	Samuel Dexter	May 3, 1800
5	Roger Griswold	Feb. 3, 1801
6	Henry Dearborn	Mar. 5, 1801
"	"	Mar. 4, 1805
7	William Eustis	Mar. 7, 1809
8	John Armstrong	Jan. 13, 1813
9	James Monroe	Sept. 27, 1814
10	Wm. H. Crawford	Aug. 1, 1815
11	George Graham	Oct. 5, 1817
12	John C. Calhoun	Oct. 8, 1817
"	"	Mar. 5, 1821
13	James Barbour	Mar. 7, 1825
14	Peter B. Porter	May 26, 1828
15	John H. Eaton	Mar. 9, 1829
16	Lewis Cass	Aug. 1, 1831
17	Joel R. Poinsett	Mar. 5, 1837
18	John Bell	Mar. 5, 1841
"	"	April 6, 1841
19	John C. Spencer	Oct. 15, 1841
20	James M. Porter	Mar. 8, 1843
21	William Wilkins	Feb. 15, 1844
22	William L. Marcy	Mar. 6, 1845
23	Geo. W. Crawford	Mar. 8, 1849
24	Charles M. Conrad	Aug. 15, 1850
25	Jefferson Davis	Mar. 5, 1853
26	John B. Floyd	Mar. 6, 1857
27	Joseph Holt	Jan. 18, 1861
28	Simon Cameron	Mar. 5, 1861
29	Edwin M. Stanton	Jan. 15, 1862
"	"	Mar. 4, 1865
"	"	April 15, 1865
	U. S. Grant, ad interim	Aug. 12, 1867
	L. Thomas	Feb. 21, 1868
30	John M. Schofield	May 28, 1868
31	John A. Rawlins	Mar. 11, 1869
32	Wm. W. Belknap	Oct. 25, 1869
"	"	Mar. 4, 1873
33	Alphonso Taft	Mar. 8, 1876
34	James D. Cameron	May 22, 1876
35	Geo. W. McCrary	Dec. 10, 1877
36	Alex. Ramsey	Dec. 10, 1879
37	Robert T. Lincoln	Mar. 4, 1881
38	Wm. C. Endicott	Mar. 4, 1885

Secretaries of the Navy.

No.	Name.	Appointed.
1	Benjamin Stoddert	May 21, 1798
"	"	Mar. 4, 1801
2	Robert Smith	May 15, 1801
3	J. Crowninshield	Mar. 3, 1805
4	Paul Hamilton	Mar. 7, 1809
5	William Jones	Jan. 12, 1813
"	"	Mar. 4, 1813
6	B. W. Crowninshield	Nov. 19, 1814
"	"	Mar. 4, 1817
7	Smith Thompson	Nov. 9, 1818
"	"	Mar. 4, 1819
8	Samuel L. Southard	Sept. 16, 1823
"	"	Mar. 4, 1825
9	John Branch	Mar. 9, 1829
10	Levi Woodbury	May 23, 1831
"	"	May 4, 1831
11	Mahlon Dickerson	June 30, 1831
"	"	Mar. 4, 1837
12	James K. Paulding	June 25, 1838
13	George E. Badger	Mar. 5, 1841
"	"	Apr. 6, 1841
14	Abel P. Upshur	Sept. 13, 1841
15	David Henshaw	July 24, 1843
16	Thomas W. Gilmer	Feb. 15, 1844
17	John Y. Mason	Mar. 14, 1844
18	George Bancroft	Mar. 10, 1845
	John Y. Mason	Sept. 9, 1846
19	William B. Preston	Mar. 8, 1849
20	William A. Graham	July 22, 1850
21	John P. Kennedy	July 27, 1852
22	James C. Dobbin	Mar. 7, 1853
23	Isaac Toucey	Mar. 6, 1857
24	Gideon Welles	Mar. 5, 1861
"	"	Mar. 4, 1865
"	"	Mar. 4, 1869
"	"	Apr. 17, 1869
25	Adolph E. Borie	Mar. 5, 1869
26	Geo. M. Robeson	June 25, 1869
"	"	Mar. 4, 1873
27	Rich. W. Thompson	Mar. 12, 1877
28	Nathan Goff, Jr.	Jan. 6, 1881
29	W. H. Hunt	Mar. 4, 1881
30	W. E. Chandler	April, 1882
31	Wm. C. Whitney	Mar. 4, 1885
32	Benjamin F. Tracy	Mar. 4, 1889

Secretaries of the Interior.

No.	Name.	Appointed.
1	Thomas Ewing	Mar. 8, 1849
2	Alex. H. H. Stuart	Sept. 12, 1850
3	Robert McClelland	Mar. 7, 1853
4	Jacob Thompson	Mar. 6, 1857
5	Caleb B. Smith	Mar. 5, 1861
6	John P. Usher	Jan. 8, 1863
"	"	Mar. 4, 1865
"	"	April 15, 1865
7	James Harlan	May 15, 1865
8	O. H. Browning	July 22, 1866
9	Jacob D. Cox	Mar. 5, 1869
10	Columbus Delano	Nov. 1, 1870
"	"	Mar. 4, 1873
11	Zachariah Chandler	Oct. 19, 1875
12	Carl Schurz	Mar. 12, 1877
13	Samuel J. Kirkwood	Mar. 5, 1881
14	Henry M. Teller	April, 1882
15	L. Q. C. Lamar	Mar. 6, 1885
16	William F. Vilas	1887
17	John W. Noble	Mar. 4, 1889

Postmasters-General.

No.	Name.	Appointed.
1	Samuel Osgood	Sept. 26, 1789
2	Timothy Pickering	Aug. 12, 1791
"	"	Mar. 4, 1795
3	Joseph Habersham	Feb. 25, 1795
"	"	Mar. 4, 1797
4	Gideon Granger	Mar. 4, 1801
"	"	Mar. 4, 1805
5	Return J. Meigs, Jr.	Mar. 17, 1814
"	"	Mar. 4, 1817
6	John McLean	June 26, 1823
"	"	Mar. 4, 1825
7	William T. Barry	Mar. 9, 1829
8	Amos Kendall	Mar. 4, 1835
"	"	May 1, 1835
9	John M. Niles	May 25, 1840
10	Francis Granger	Mar. 6, 1841
11	Charles A. Wickliffe	April 4, 1841
12	Cave Johnson	Sept. 13, 1841
13	Jacob Collamer	Mar. 6, 1845
14	Nathan K. Hall	July 23, 1850
15	Sam'l D. Hubbard	Aug. 31, 1852
16	James Campbell	Mar. 5, 1853
17	Aaron V. Brown	Mar. 6, 1857
18	Joseph Holt	Mar. 14, 1859
19	Horatio King	Feb. 12, 1861
20	Montgomery Blair	Mar. 5, 1861
21	William Dennison	July 24, 1864
"	"	Mar. 4, 1865
22	Alex. W. Randall	April 15, 1866
23	John A. J. Creswell	Mar. 5, 1869
"	"	Mar. 4, 1873
24	Marshall Jewell	Aug. 24, 1874
25	James N. Tyner	July 12, 1876
26	David McK. Key	Mar. 12, 1877
27	Horace Maynard	June 2, 1880
28	Thomas L. James	Mar. 4, 1881
29	Timothy O. Howe	Dec., 1881
30	Walter Q. Gresham	Mar. 6, 1883
31	Frank Hatton	1884
32	Frank P. Tilton	Mar. 4, 1885
33	Don M. Dickinson	1887
34	John Wanamaker	Mar. 4, 1889

Attorney-General.

No.	Name.	Appointed.
1	Edmund Randolph	Sept. 26, 1789
"	"	Mar. 4, 1793
2	William Bradford	Jan. 27, 1794
3	Charles Lee	Dec. 10, 1795
"	"	Mar. 4, 1797
4	Theophilus Parsons	Feb. 20, 1801
5	Levi Lincoln	Mar. 5, 1801
6	Robert Smith	Mar. 3, 1805
7	John Breckinridge	Aug. 7, 1805
8	Cæsar A. Rodney	Jan. 20, 1807
"	"	Mar. 4, 1809
9	William Pinkney	Dec. 11, 1811
"	"	Mar. 4, 1813
10	Richard Rush	Feb. 10, 1814
"	"	Mar. 4, 1817
11	William Wirt	Nov. 13, 1817
"	"	Mar. 5, 1821
"	"	Mar. 4, 1825
12	John M. Berrien	Mar. 9, 1829
13	Roger B. Taney	July 20, 1831
"	"	Mar. 4, 1833
14	Benjamin F. Butler	Nov. 15, 1833
"	"	Mar. 4, 1837
15	Felix Grundy	July 5, 1838
16	Henry D. Gilpin	Jan. 11, 1840
17	John J. Crittenden	Mar. 5, 1841
"	"	April 6, 1841
18	Hugh S. Legaré	Sept. 13, 1841
19	John Nelson	July 1, 1843
20	John Y. Mason	Mar. 6, 1845
21	Nathan Clifford	Oct. 17, 1846
22	Isaac Toucey	June 21, 1848
23	Reverdy Johnson	Mar. 8, 1849
	John J. Crittenden	July 22, 1850
24	John J. Crittenden	Mar. 7, 1853
25	Jeremiah S. Black	Mar. 6, 1857

GRAY'S NEW MAP OF THE WORLD IN HEMISPHERES, WITH COMPARATIVE VIEWS OF THE HEIGHTS OF THE PRINCIPAL MOUNTAINS AND LENGTHS OF THE PRINCIPAL RIVERS ON THE GLOBE. BY FRANK A. GRAY.

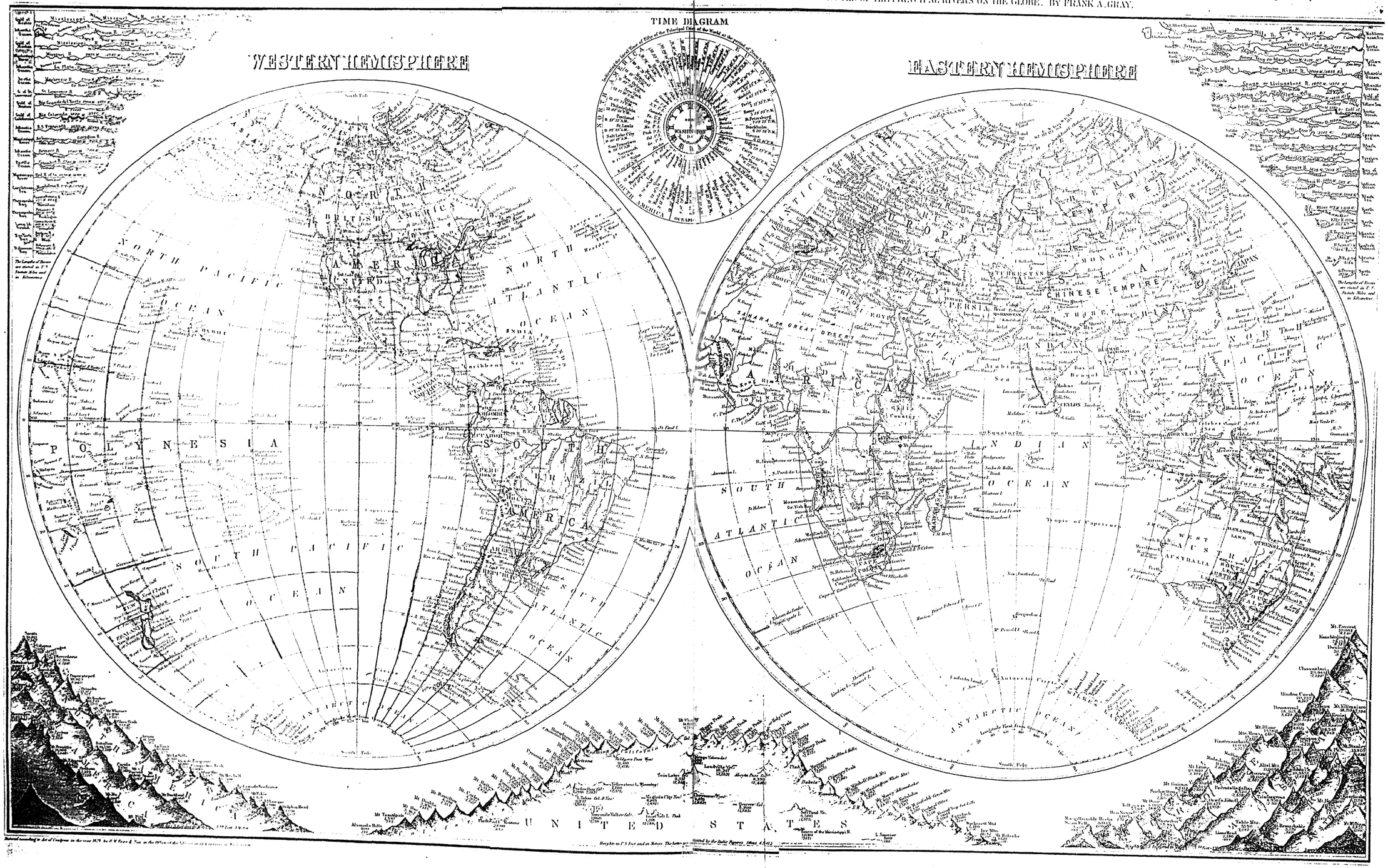

SENATORS OF THE FIFTY-FIRST CONGRESS.

From March 4, 1889, to March 1, 1891.

LEVI P. MORTON, R., PRESIDENT.

Alabama.
James L. Pugh, D., Eufaula 1891
John T. Morgan, D., Selma 1893

Arkansas.
James K. Jones, D., Washington 1891
Jas. H. Berry, D., Bentonville 1895

California.
Leland Stanford, R., San Francisco 1891
George Hearst, D., San Francisco 1893

Colorado.
Henry M. Teller, R., Central City 1891
E. O. Wolcott, R. 1895

Connecticut.
Orville H. Platt, R., Meriden 1881
Joseph R. Hawley, R., Hartford 1893

Delaware.
George Gray, D., New Castle 1893
Anthony Higgins, R. 1895

Florida.
Wilkinson Call, D., Jacksonville 1891
Samuel Pasco, D., Monticello 1893

Georgia.
Joseph E. Brown, D., Atlanta 1891
A. H. Colquitt, D., Atlanta 1895

Illinois.
Chas. B. Farwell, R., Chicago 1891
S. M. Cullom, R., Springfield 1895

Indiana.
Daniel W. Voorhees, D., Terre Haute 1891
David Turple, D., Indianapolis 1893

Iowa.
William B. Allison, R., Dubuque 1891
James P. Wilson, R., Fairfield 1895

Kansas.
John J. Ingalls, R., Atchison 1891
Preston B. Plumb, R., Emporia 1895

Kentucky.
J. C. S. Blackburn, D., Versailles 1891
James B. Beck, D., Lexington 1895

Louisiana.
Jos. R. Pacific, D., New Orleans 1891
R. L. Gibson, D., New Orleans 1895

Maine.
Eugene Hale, R., Ellsworth 1893
William P. Frye, R., Lewiston 1895

Maryland.
Ephraim K. Wilson, D., Snow Hill 1891
Arthur P. Gorman, D., Laurel 1891

Massachusetts.
Henry L. Dawes, R., Pittsfield 1893
George F. Hoar, R., Worcester 1895

Michigan.
F. B. Stockbridge, R., Kalamazoo 1893
James McMillan, R. 1895

Minnesota.
Cushman K. Davis, R., St. Paul 1893
W. D. Washburn, R., Minneapolis 1895

Mississippi.
James Z. George, D., Jackson 1891
Edward C. Walthall, D., Grenada 1895

Missouri.
George G. Vest, D., Kansas City 1891
Francis M. Cockrell, D., Warrensburg 1891

Nebraska.
Algernon S. Paddock, R., Beatrice 1893
Chas. F. Manderson, R., Omaha 1895

Nevada.
John P. Jones, R., Gold Hill 1893
Wm. M. Stewart, R., Virginia City 1895

New Hampshire.
Gilman Marston, R. 1891
Henry W. Blair, R., Manchester 1893

New Jersey.
Rufus Blodgett, D., Monmouth 1893
John R. McPherson, D., Jersey City 1895

New York.
Wm. M. Evarts, R., New York City 1891
Frank Hiscock, R., Syracuse 1893

North Carolina.
Zebulon B. Vance, D., Charlotte 1893
Matt W. Ransom, D., Weldon 1895

Ohio.
Henry B. Payne, D., Cleveland 1893
John Sherman, R., Mansfield 1895

Oregon.
John H. Mitchell, R., Portland 1893
Joseph N. Dolph, R., Portland 1895

Pennsylvania.
Jas. Donald Cameron, R., Harrisburg 1893
Matthew S. Quay, R., Beaver 1893

Rhode Island.
Nelson W. Aldrich, R., Providence 1893
Nathan F. Dixon, R. 1895

South Carolina.
Wade Hampton, D., Charleston 1891
Matthew C. Butler, D., Edgefield 1895

Tennessee.
Wm. B. Bate, D., Asheville 1893
Edward Ward Carmack, D., Memphis 1895

Texas.
John H. Reagan, D., Palestine 1891
Richard Coke, D., Waco 1895

Vermont.
Justin S. Morrill, R., Strafford 1891
George F. Edmunds, R., Burlington 1893

Virginia.
John W. Daniel, D., Lynchburg 1893
John S. Barbour, D. 1895

West Virginia.
Chas. J. Faulkner, D., Martinsburg 1893
John E. Kenna, D., Charleston 1895

Wisconsin.
John C. Spooner, R., Hudson 1893
Philetus Sawyer, R., Oshkosh 1895

Republicans, 39. Democrats, 37. Total, 76.

REPRESENTATIVES ELECT TO FIFTY-FIRST CONGRESS.

From March 4, 1889, to March 1, 1891.

Alabama.
1 Richard H. Clarke, D.
2 Hilary A. Herbert, D.
3 William C. Oates, D.
4 Lewis W. Turpin, D.
5 James E. Cobb, D.
6 John H. Bankhead, D.
7 William H. Forney, D.
8 Joseph Wheeler, D.

Arkansas.
1 William H. Cate, D.
2 C. H. Breckinridge, D.
3 Thomas C. McRae, D.
4 John H. Rodgers, D.
5 Samuel W. Peel, D.

California.
1 John J. De Haven, R.
2 Marion Biggs, D.
3 Joseph McKenna, R.
4 W. W. Morrow, R.
5 Thomas J. Clunie, D.
6 William Vandever, R.

Colorado.
1 Hosea Townsend, R.

Connecticut.
1 William H. Simmons, R.
2 Washington L. Wilcox, D.
3 Charles A. Russell, R.
4 Frederick Miles, R.

Delaware.
1 John B. Penington, D.

Florida.
1 R. H. M. Davidson, D.
2 Robert Bullock, D.

Georgia.
1 Rufus E. Lester, D.
2 Henry G. Turner, D.
3 Charles F. Crisp, D.
4 Thomas W. Grimes, D.
5 John D. Stewart, D.
6 James H. Blount, D.
7 J. C. Clements, D.
8 Henry H. Carlton, D.
9 Allen D. Candler, D.
10 Geo. F. Barnes, D.

Illinois.
1 Abner Taylor, R.
2 Frank Lawler, D.
3 William E. Mason, R.
4 George E. Adams, R.
5 Albert J. Hopkins, R.
6 Robert R. Hitt, R.
7 Thos. J. Henderson, R.
8 Charles A. Hill, R.
9 Lewis E. Payson, R.
10 Philip S. Post, R.
11 William A. Rust, R.
12 Scott Wike, D.
13 Wm. M. Springer, D.
14 Jonathan H. Rowell, R.
15 Joseph G. Cannon, R.
16 George W. Fithian, D.
17 Edward Lane, D.
18 William S. Forman, D.
19 Rich'd W. Townshend, D.
20 George W. Smith, R.

Indiana.
1 William F. Parrett, D.
2 John H. O'Neall, D.
3 Jason B. Brown, D.
4 William R. Holman, D.
5 George W. Cooper, D.
6 Thomas M. Browne, R.
7 Wm. D. Bynum, D.
8 Elijah V. Brookshire, D.
9 Joseph B. Cheadle, R.
10 Wm. D. Owen, R.
11 Augustus N. Martin, D.
12 Chas. A. O. McClellan, D.
13 Benjamin F. Shively, D.

Iowa.
1 John H. Gear, R.
2 Walter I. Hayes, D.
3 David B. Henderson, R.
4 John H. Sweney, R.
5 Daniel Kerr, R.
6 John F. Lacey, R.
7 E. H. Conger, R.
8 James P. Flick, R.
9 Joseph R. Reed, R.
10 John P. Dolliver, R.
11 Isaac S. Struble, R.

Kansas.
1 E. N. Morrill, R.
2 E. H. Funston, R.
3 Bishop W. Perkins, R.
4 Thomas Ryan, R.
5 John A. Anderson, R.
6 Erastus J. Turner, R.
7 Samuel R. Peters, R.

Kentucky.
1 W. J. Stone, D.
2 William T. Ellis, D.
3 I. Herschel Bradley, D.
4 Alex. S. Mountgomery, D.
5 Asbert R. Combs, D.
6 John D. Carlisle, D.
7 W. C. P. Breckenridge, D.
8 J. R. McGreary, D.
9 Thomas H. Paynter, D.
10 John H. Wilson, D.
11 H. Frank Finley, R.

Louisiana.
1 Theodore S. Wilkinson, D.
2 H. Dudley Coleman, D.
3 Edward J. Gay, D.
4 N. C. Blanchard, D.
5 Charles J. Boatner, D.
6 Samuel M. Robertson, D.

Maine.
1 Thomas B. Reed, R.
2 Nelson Dingley, Jr., R.
3 Seth L. Milliken, R.
4 Charles A. Boutelle, R.

Maryland.
1 Charles H. Gibson, D.
2 Herman Stump, D.
3 Harry Welles Rusk, D.
4 Henry Stockbridge, Jr., D.
5 Barnes Compton, D.
6 Louis E. McComas, R.

Massachusetts.
1 Charles S. Randall, R.
2 Elijah A. Morse, R.
3 John E. Andrew, D.
4 Joseph H. O'Neill, D.
5 Nathaniel P. Banks, R.
6 Henry Cabot Lodge, R.
7 William Cogswell, R.
8 Frederick T. Greenhalge, R.
9 John W. Candler, R.
10 Joseph H. Walker, R.
11 Rodney Wallace, R.
12 Francis W. Rockwell, R.

Michigan.
1 J. Logan Chipman, D.
2 Edward P. Allen, R.
3 Jas. MacDonald, R.
4 J. C. Burrows, R.
5 Charles E. Belknap, R.
6 Mark S. Brewer, R.
7 Justin R. Whiting, D.
8 Archibald L. Bliss, R.
9 Byron M. Cutcheon, R.
10 Frank W. Wheeler, R.
11 Samuel M. Stephenson, R.

Minnesota.
1 Mark H. Dunnell, R.
2 John Lind, R.
3 Darius C. Smith, R.
4 Samuel P. Miller, R.
5 Solomon G. Comstock, R.

Mississippi.
1 John M. Allen, D.
2 J. R. Chalmers, D.
3 T. C. Catchings, D.
4 Otho Lewis, D.
5 C. A. Anderson, D.*
6 Thomas E. Stockdale, D
7 Charles E. Hooker, D.

Missouri.
1 William H. Hatch, D
2 Charles H. Mansur, D.
3 Alex. M. Dockery, D.
4 James N. Burnes, D.
5 John C. Tarsney, D.
6 John T. Heard, D.
7 Richard H. Norton, D.
8 Fred. G. Neidringhaus, R.
9 Rollan Frank, R.*
10 William M. Kinney, R.
11 Richard P. Bland, D.
12 W. J. Stone, D.
13 Wm. H. Wade, R.
14 James P. Walker, D.

7 Robert M. Yardley, R.
8 William Mutchler, D.
9 David B. Brumm, D.
10 Marriott Brosius, R.
11 Joseph A. Scranton, R.
12 Edward S. Stevens, R.
13 James H. Reilly, D.
14 John W. Rife, R.
15 Myron B. Wright, R.
16 Henry C. McCormick, R.
17 Charles R. Buckalew, D.
18 Louis E. Atkinson, R.
19 Levi Maish, R.
20 Edward Scull, R.
21 Samuel A. Craig, R.
22 John Dalzell, R.
23 Thomas M. Bayne, R.
24 J. Warren Keifer, R.
25 Charles C. Townsend, R.
26 William C. Culbertson, R.
27 Lewis F. Watson, R.
28 James A. Kerr, D.

Rhode Island.
1 Henry J. Spooner, R.
2 Warren O. Arnold, R.

South Carolina.
1 Samuel Dibble, D.
2 George D. Tillman, D.
3 James S. Cothran, D.
4 W. H. Perry, D.
5 John J. Hemphill, D.
6 George W. Dargan, D.
7 William Elliott, D.

Tennessee.
1 Alfred A. Taxler, R.
2 Leonidas C. Houk, R.
3 H. Clay Evans, R.
4 Benton McMillin, D.
5 James D. Richardson, D.
6 Jos. E. Washington, D.
7 Wash. C. Whitthorne, D.
8 Benjamin A. Enloe, R.
9 Rice A. Pierce, D.
10 James Phelan, D.

Texas.
1 Charles Stewart, D.
2 William H. Mutin, D.
3 Charles B. Kilgore, D.
4 David B. Culberson, D.
5 Silas Hare, D.
6 Joseph Abbott, D.
7 William H. Crain, D.
8 L. W. Moore, D.
9 Roger Q. Mills, D.
10 J. T. Sayers, D.
11 S. W. T. Lanham, D.

Vermont.
1 John W. Stewart, R.
2 William W. Grout, R.

Virginia.
1 T. H. Bayly Brown, D.
2 George E. Bowden, R.
3 George D. Wise, D.
4 Edmund C. Venable, D.
5 Posey G. Lester, D.
6 Paul C. Edmunds, D.
7 Charles T. O'Ferrall, D.
8 Wm. H. F. Lee, D.
9 John A. Buchanan, D.
10 Harry St. G. Tucker, D.

West Virginia.
1 John G. Dunbison, D.
2 William L. Wilson, D.
3 John B. Mathews, D.
4 Charles B. Smith, R.

Wisconsin.
1 L. B. Cassell, R.
2 Charles Barwig, D.
3 H. M. La Follette, D.
4 Isaac W. Van Schaick, R.
5 George H. Brickner, D.
6 Charles B. Clark, R.
7 O. B. Thomas, R.
8 Sile S. Hanson, R.
9 Byron B. McCord, R.

Republicans 166
Democrats 159
Total 325

SPEAKERS OF THE HOUSE OF REPRESENTATIVES.

NAME.	STATE.	CONGRESS.	TERM OF SERVICE.	POS. REP.
F. A. Muhlenberg	Pa.	1st Cong.	April 1, 1789, to Mar. 4, 1791	1st
Jonathan Trumbull	Conn.	2d Cong.	Oct. 24, 1791, to Mar. 4, 1793	2d
F. A. Muhlenberg	Pa.	3d Cong.	Dec. 2, 1793, to Mar. 4, 1795	
Jonathan Dayton	N. J.	4th Cong.	Dec. 7, 1795, to Mar. 4, 1797	1st
" "	"	5th Cong.	May 15, 1797, to Mar. 3, 1799	
Theodore Sedgwick	Mass.	6th Cong.	Dec. 2, 1799, to Mar. 4, 1801	1st
Nathaniel Macon	N. C.	7th Cong.	Dec. 7, 1801, to Mar. 4, 1803	1st
" "	"	8th Cong.	Oct. 17, 1803, to Mar. 4, 1805	
" "	"	9th Cong.	Dec. 2, 1805, to Mar. 4, 1807	
Joseph B. Varnum	Mass.	10th Cong.	Oct. 26, 1807, to Mar. 4, 1809	1st
" "	"	11th Cong.	May 22, 1809, to Mar. 4, 1811	
Henry Clay	Ky.	12th Cong.	Nov. 4, 1811, to Mar. 4, 1813	1st
" "	"	13th Cong.	May 24, 1813, to Jan. 19, 1814	
Langdon Cheves	S. C.	13th Cong.	Jan. 19, 1814, to Mar. 4, 1815	1st
Henry Clay	Ky.	14th Cong.	Dec. 4, 1815, to Mar. 4, 1817	
" "	"	15th Cong.	Dec. 1, 1817, to Mar. 4, 1819	
" "	"	16th Cong.	Dec. 6, 1819, to May 15, 1820	
John W. Taylor	N. Y.	16th Cong.	Nov. 14, 1820, to Mar. 4, 1821	1st
Philip P. Barbour	Va.	17th Cong.	Dec. 4, 1821, to Mar. 4, 1823	1st
Henry Clay	Ky.	18th Cong.	Dec. 1, 1823, to Mar. 4, 1825	
John W. Taylor	N. Y.	19th Cong.	Dec. 5, 1825, to Mar. 4, 1827	
Andrew Stevenson	Va.	20th Cong.	Dec. 3, 1827, to Mar. 4, 1829	1st
" "	"	21st Cong.	Dec. 7, 1829, to Mar. 4, 1831	
" "	"	22d Cong.	Dec. 5, 1831, to Mar. 4, 1833	
" "	"	23d Cong.	Dec. 2, 1833, to June 2, 1834	
John Bell	Tenn.	23d Cong.	June 2, 1834, to Mar. 4, 1835	1st
James K. Polk	"	24th Cong.	Dec. 7, 1835, to Mar. 4, 1837	1st
" "	"	25th Cong.	Sept. 4, 1837, to Mar. 4, 1839	
Robert M. T. Hunter	Va.	26th Cong.	Dec. 2, 1839, to Mar. 4, 1841	1st
John White	Ky.	27th Cong.	May 31, 1841, to Mar. 4, 1843	1st
John W. Jones	Va.	28th Cong.	Dec. 4, 1843, to Mar. 4, 1845	1st
John W. Davis	Ind.	29th Cong.	Dec. 1, 1845, to Mar. 4, 1847	1st
Robert C. Winthrop	Mass.	30th Cong.	Dec. 6, 1847, to Mar. 4, 1849	1st
Howell Cobb	Ga.	31st Cong.	Dec. 2, 1849, to Mar. 4, 1851	1st
Linn Boyd	Ky.	32d Cong.	Dec. 1, 1851, to Mar. 4, 1853	1st
" "	"	33d Cong.	Dec. 5, 1853, to Mar. 4, 1855	
Nathaniel P. Banks	Mass.	34th Cong.	Feb. 2, 1856, to Mar. 4, 1857	1st
James L. Orr	S. C.	35th Cong.	Dec. 7, 1857, to Mar. 4, 1859	1st
Wm. Pennington	N. J.	36th Cong.	Feb. 1, 1860, to Mar. 4, 1861	1st
Galusha A. Grow	Pa.	37th Cong.	July 4, 1861, to Mar. 4, 1863	1st
Schuyler Colfax	Ind.	38th Cong.	Dec. 7, 1863, to Mar. 4, 1865	1st
" "	"	39th Cong.	Dec. 4, 1865, to Mar. 4, 1867	
" "	"	40th Cong.	Mar. 4, 1867, to Mar. 4, 1869	
James G. Blaine	Me.	41st Cong.	Mar. 4, 1869, to Mar. 4, 1871	1st
" "	"	42d Cong.	Mar. 4, 1871, to Mar. 4, 1873	
" "	"	43d Cong.	Dec. 1, 1873, to Mar. 4, 1875	
Michael C. Kerr	Ind.	44th Cong.	Dec. 6, 1875, to Aug. 26, 1876	1st
Samuel J. Randall	Pa.	44th Cong.	Dec. 4, 1876, to Mar. 4, 1877	1st
" "	"	45th Cong.	Oct. 15, 1877, to Mar. 4, 1879	
" "	"	46th Cong.	Mar. 18, 1879, to	
J. Warren Keifer	Ohio	47th Cong.	Dec. 4, 1881, to Mar. 4, 1883	
John G. Carlisle	Ky.	48th Cong.	Dec. 4, 1883, to Mar. 4, 1885	

POPULATION OF THE PRINCIPAL NATIONS OF THE WORLD.

COUNTRIES.	CAPITAL.	Last Cen-sus.	Population	Area Square Miles.	Inhabi-tants to Sq. Mile
Argentine Republic	Buenos Ayres	1875	1,112,601	2,296,000	1.86
Austria-Hungary	Vienna	1869	37,741,115	239,946	158.58
Belgium	Brussels	1876	5,519,185	11,373	485.30
Bolivia	La Paz	1881	1,712,132	412,000	4.10
Brazil	Rio de Janeiro	1872	10,000,261	3,737,926	3.08
Canada, Dominion of	Ottawa	1871	3,602,321	3,603,552	1.07
Chili	Santiago	1875	2,075,971	129,271	15.98
Chinese Empire	Pekin	1881	435,000,000	2,426,271	179.43
Colombia	Bogota	1870	2,931,131	472,000	6.21
Egypt	Cairo	1881	6,817,000	312,000	21.79
Denmark	Copenhagen	1870	1,969,375	14,673	134.22
Ecuador	Quito	1873	309,132	218,994	1.41
France	Paris	1876	36,905,788	203,000	181.78
Germany	Berlin	1875	45,234,061	212,041	213.45
Great Britain and Ireland	London	1871	31,628,356	121,731	259.68
Greece	Athens	1879	1,457,894	19,011	76.66
India, British	Calcutta	1871	186,538,723	979,113	190.51
Italy	Rome	1881	28,459,151	112,677	251.91
Japan	Yeddo	1881	33,823,315	147,655	229.11
Mexico	Mexico	1871	9,876,029	741,049	13.18
Morocco	Mequinez	Est.	6,000,000	219,000	27.39
Netherlands	Amsterdam	1879	3,959,324	12,680	312.30
Norway	Christiania	1875	1,806,900	122,282	14.78
Paraguay	Asuncion	1873	221,079	53,946	3.95
Persia	Teheran	Est.	6,000,000	648,000	10.00
Portugal	Lisbon	1876	4,699,845	36,250	131.31
Portugal	Lisbon	1878	4,618,693	36,149	128.31
Russian Empire	St. Petersburg	1876	96,452,343	8,046,767	10.74
Roumania	Bucharest	Est.	5,376,000	53,011	101.71
Servia	Belgrade	1874	1,216,220	18,721	64.72
Siam	Bangkok	Est.	6,300,000	70,000	90.00
Spain	Madrid	1870	16,622,614	182,978	92.14
Sweden	Stockholm	1878	4,672,175	170,214	27.45
Switzerland	Berne	1870	2,759,754	15,233	181.17
Turkey	Constantinople	Est.	23,000,000	1,012,000	22.73
Uruguay	Montevideo	1876	445,469	70,000	6.36
United States	Washington	1880	50,152,866	3,602,990	13.92
Venezuela	Caracas	1873	2,144,093	368,205	5.82

HEADS OF THE PRINCIPAL NATIONS OF THE WORLD IN 1889.

GOVERNMENTS.	RULERS.	TITLE.	YEAR OF BIRTH.	DATE OF ACCESSION.
Argentine Republic	Juarez Celman	President	.....	June 6, 1886
Austria-Hungary	Franz Joseph I.	Emperor	1830	Dec. 2, 1848
Belgium	Leopold II.	King	1835	Dec. 10, 1865
Bolivia	Gregoria Pacheco	President	.....	June 1, 1884
Brazil	Pedro II. Alcantara	Emperor	1825	April 7, 1831
Chili	Jose M. Balmaceda	President	.....	Sept. 18, 1886
China	Kwang Sheu	Emperor	1871	Jan. 12, 1875
Colombia	R. Nunez	President	.....	April 1, 1886
Costa Rica	Bernardo Soto	President	.....	1885
Denmark	Christian IX.	King	1818	Nov. 15, 1863
Ecuador	J. M. P. Caamano	President	.....	Sept. 8, 1884
France	Marie Fr. Carnot	President	1837	Jan. 30, 1887
Germany	William	Emperor	.....	1888
Alsace-Lorraine	F. M. Baron Hantenfel	Governor	.....	1886
Anhalt	Friedrich	Duke	1831	May 22, 1871
Baden	Friedrich I.	Grand Duke	1826	April 21, 1852
Bavaria	Ludwig II.	King	1845	Mar. 10, 1864
Bremen	Burgomasters	Burgomasters	.....	.....
Brunswick	Wilhelm I.	Duke	1806	April 26, 1831
Hamburg	.....	Burgomasters	.....	.....
Hesse	Ludwig IV.	Grand Duke	1837	June 13, 1877
Lippe	G. F. Waldemar	Prince	1824	Dec. 8, 1875
Lubeck	.....	Burgomasters	.....	.....
Mecklenburg-Schwerin	Friedrich Franz II.	Grand Duke	1823	Mar. 7, 1842
Mecklenburg-Strelitz	Friedrich Wilhelm	Grand Duke	1819	Sept. 6, 1860
Oldenburg	Peter	Grand Duke	1827	Feb. 27, 1853
Prussia	Friedrich III.	King	1831	Mar. 9, 1888
Reuss-Greiz	Heinrich XXII.	Prince	1846	Nov. 9, 1859
Reuss-Schleiz	Heinrich XIV.	Prince	1832	July 16, 1867
Saxe-Altenburg	Ernst	Duke	1826	Aug. 3, 1853
Saxe-Coburg and Gotha	Ernst II.	Duke	1818	Jan. 23, 1844
Saxe-Meiningen	Georg II.	Duke	1826	Sept. 20, 1866
Saxe-Weimar Eisenach	Karl Alexander	Grand Duke	1818	July 8, 1853
Saxony	Albert	King	1828	Oct. 29, 1873
Schaumburg-Lippe	Adolf	Prince	1817	Nov. 21, 1860
Schwarzburg-Rudolstadt	Georg	Prince	1838	Nov. 29, 1869
Schwarzburg-Sondershausen	Günther III.	Prince	1839	July 17, 1890
Waldeck	Georg Victor	Prince	1831	Mar. 12, 1893
Wurtemberg	Karl I.	King	1823	June 25, 1864
Great Britain and Ireland	Victoria I.	Queen & E. of I.	1819	June 20, 1837
Greece	Georgios I.	King	1845	June 4, 1863
Guatemala	Manuel L. Barillas	President	.....	Mar. 7, 1886
Haiti	Gen. Salomon	President	.....	Nov. 25, 1879
Hawaiian Islands	Kalakaua I.	King	1836	Feb. 12, 1874
Honduras	Luiz Bogran	President	.....	May 20, 1887
Italy	Humbert I.	King	1844	Jan. 9, 1878
Japan	Mutsu Hito	Mikado	1852	Feb. 13, 1867
Mexico	Porfirio Diaz	President	.....	Dec. 1, 1884
Netherlands	Emma	Queen	1858	Sept. 23, 1890
Nicaragua	Salvador Calvo	President	1841	Mar. 1, 1887
Paraguay	Candido Bareiro	President	.....	April 17, 1888
Persia	Nasr-ed-din	Shah	1829	Sept. 10, 1848
Peru	Andres A. Caceres	President	.....	Dec. 22, 1886
Portugal	Luis I.	King	1838	Nov. 11, 1861
Roumania	Charles I.	Prince	1839	May 10, 1881
Russia	Alexander III.	Emperor	1845	Mar. 13, 1881
Salvador	F. Menendez	President	.....	April 30, 1885
Santo Domingo	F. A. de Merino	President	.....	July 22, 1886
Servia	Milan IV. Obrenovic	Prince	1855	July 2, 1868
Spain	Alfonso XIII.	King	1857	1886
Sweden and Norway	Oscar II.	King	1829	Sept. 18, 1872
Switzerland	M. Kern	President	.....	Jan. 1, 1889
Turkey	Abdul-Hamid-Khan	Sultan	1842	Aug. 31, 1876
Egypt	Tewfik Pacha	Khedive	.....	June 26, 1879
United States	Benjamin Harrison	President	.....	Mar. 4, 1889
Uruguay	Maximo Tajes	President	.....	Mar. 12, 1886
Venezuela	Guzman Blanco	President	.....	Feb. 20, 1879